REGISTERED No. 29.]

No. 31 of 1874.

BENGAL SECRETARIAT LIBRARY

The Calcutta Gazette.

WEDNESDAY, AUGUST 5, 1874.

CONTENTS.

	Page.
PART I.—Orders and Notifications by the Lt.-Governor of Bengal, the High Court, Government Treasury, &c.	1199—1217
PART II.—Advertisements	1755—1808
PART III.—Acts of the Bengal Council	Nil.
PART IV.—Bills of the Bengal Council	Nil.
PART V.—Acts of the Legislative Council of India	Nil.
PART VI.—Bills of the Legislative Council of India:—Chief Commissioner's Powers (Sylhet) Bill	1[illegible]
SUPPLEMENT No. 31	2431—2512

PART I.

Orders and Notifications by the Lieut.-Governor of Bengal, the High Court, Government Treasury, &c.

ORDERS BY THE LIEUTENANT-GOVERNOR OF BENGAL.

REVENUE AND GENERAL DEPARTMENTS.

No. 2159C.S.

GENERAL.—*The 24th July* 1874.—The Lieutenant-Governor is pleased to grant to Mr. J. M. Luff, Executive Engineer, subsidiary leave from the 7th to the 31st October 1873 inclusive, to enable him to join his appointment on the Northern Bengal (State) Railway line, after the expiry of his leave to Europe.

The 31st July 1874.—Mr. George Kennedy Webster, C.S., reported his departure from Dacca on leave on the 14th July 1874.

The 1st August 1874.—Moulvi Feda Ali, Deputy Magistrate and Deputy Collector, on leave, is allowed leave for three months, without pay, in extension of the leave granted to him under orders of the 2nd May 1874.

The 3rd August 1874.—The Lieutenant-Governor is pleased to accept the resignation tendered by the Rev. John Robinson of his appointment as a Marriage Registrar of Calcutta.

Mr. Edmund Craster Graster, District and Sessions Judge of Patna, is allowed leave for four months under Section 10 (*a*), clause first of the Civil Leave Code.

Mr. Thomas Taylor Allen is appointed to act as District and Sessions Judge of Patna during the absence on leave of Mr. E. C. Craster, or until further orders.

Mr. John Tweedie is appointed to act, until further orders, as Second Additional District and Sessions Judge of the 24-Pergunnahs and Hooghly.

Mr. Charles Bazett Garrett, District and Sessions Judge of Dacca, is allowed leave for three months under Section 21, Chapter VI of the Civil Leave Code.

Mr. Thomas Walton is appointed to act as District and Sessions Judge of Dacca during the absence on leave of Mr. C. B. Garrett, or until further orders.

Henry Fitzmaurice John Kean, Magistrate and Collector of Chumparun, is allowed furlough for two years under Section 10 (*a*), clause second, together with the usual subsidiary leave for a period not exceeding thirty days.

Mr. Warren Hastings D'Oyly is appointed to act in the First Grade of Magistrates and Collectors.

Mr. James Francis Katherinus Hewitt is appointed to act as Magistrate and Collector of Chumparun during the absence on leave of Mr. H. F. J. Kean, or until further orders. Mr. Hewitt will act in the Second Grade of Magistrates and Collectors.

Mr. William Benjamin Oldham is appointed to act temporarily as Magistrate and Collector of Chumparun from the date on which he may relieve Mr. Kean till Mr. Hewitt joins his appointment.

The 4th August 1874.—Baboo Kali Prosonno Sircar, Deputy Magistrate and Deputy Collector, on leave, is allowed leave for two months under section 3, Supplement F of the Civil Leave Code, in extension of the leave granted to him under orders of the 15th June 1874.

Baboo Amirto Lall Pal, Moonsif on special duty, is posted to Doomka, in the Sonthal Pergunnahs. This cancels the orders of the 16th June 1874, posting him to Julpigoree.

Lieutenant-Colonel Mowbray Thomson, Agent, Governor-General, with the King of Oudh, received charge of his office from Captain H. P. Peacock on the afternoon of the 1st August 1874, and will exercise the powers of a Magistrate of the First Class within the precincts of the King's residence.

Baboo Hem Chunder Ker, Deputy Magistrate and Deputy Collector, on special duty in Maldah, is vested with the powers of a Collector under Act X of 1870.

EDUCATION.—*The 3rd August* 1874.—The Right Hon'ble the Secretary of State for India has confirmed the grant to Mr. H. F. Blanford, of the Bengal Educational Service, of the twenty months' furlough under Section 10 (*a*) of the Civil Leave Code, which was notified in the *Calcutta Gazette* of the 10th June 1874.

The 4th August 1874.—The following gentlemen are appointed to be Members of the Hazareebagh District School Committee, viz.—

Dr. E. A. Birch, Civil Surgeon.
Baboo Nund Kumar Aykat, Extra Assistant Commissioner.
" Deno Bundhoo Sen, Acting Assistant Superintendent of Police.
" Bhubun Mohun Baral.

Mr. George Stevenson, C.S., is appointed to be a Member of the Balasore District School Committee, *vice* Mr. W. Fiddian, who has left the district.

Baboo Taruck Govind Moitra, Medical Practitioner, is appointed to be a Member of the Pubna District School Committee.

MEDICAL.—*The 3rd August* 1874.—Baboo Gopal Chunder Bose, Moonsif of Kandi, in Moorshedabad, is appointed to be a member of the Committee for the management of the Charitable Dispensary at that place.

Assistant Surgeon Luthful Khubeer, in charge of the Doolye Dispensary in Pubna, is allowed leave for fifteen days under Section 21, Chapter VI of the Civil Leave Code.

Assistant Surgeon Komul Kristo Raha, a Supernumerary at the Presidency, is appointed to have temporary charge of the Doolye Dispensary in Pubna, during the absence on leave of Assistant Surgeon Luthful Khubeer, or until further orders.

MARINE.—*The 3rd August* 1874.—Captain A. Baker, Acting Master Attendant, is allowed leave for three months under Section 21, Chapter VI of the Civil Leave Code.

Captain E. J. Butler, Acting Deputy Master Attendant, is appointed to have charge of the Master Attendant's Office during the absence on leave of Captain Baker, or until further orders.

Captain F. Warden, Officiating First Assistant Master Attendant, is appointed to have charge of the Dockyard during the absence on leave of Captain Baker, or until further orders.

Mr. Samuel Reed, Assistant River Surveyor, is appointed to act as River Surveyor during the absence on leave of Mr. F. Laycock, or until further orders, with effect from the date on which he relieved that officer.

OPIUM.—*The 3rd August* 1874.—The leave of absence for one and half months granted to Mr. James David Sayce, Assistant Sub-Deputy Opium Agent of Cawnpore, is cancelled at his own request.

Mr. Richard Alexander Hewitt Russell, Assistant Sub-Deputy Opium Agent of Hurdui, is allowed leave for one month under Section 21, Chapter VI of the Civil Leave Code, with effect from the 10th July 1874.

FORESTS.—*The 27th July* 1874.—Mr. A. L. Home, Deputy Conservator of Forests, is placed in charge of the office of Forest Accounts, with effect from the date on which he rejoined his duties on his return from leave.

JAILS.—*The 31st July* 1874.—The services of Surgeon Alfred Swayne Lethbridge, Superintendent of the Central Jail at Bhagulpore, are placed temporarily at the disposal of the Government of India in the Home Department, for employment in British Burmah.

MUNICIPAL.—*The 4th August* 1874.—The Reverend D. B. Morris, Chaplain of Howrah, is appointed to be a Municipal Commissioner for that town, *vice* Mr. W. W. Kiernander, deceased.

ERRATUM.—*The 29th July* 1874.—In the orders of the 21st July 1874, placing the services of Mr. Henry Mortimer Durand, C.S., at the disposal of the Government of India, in the Foreign Department—

For "Assistant Magistrate and Collector, Monghyr," *read* "Assistant Magistrate and Collector, Bhagulpore."

RIVERS THOMPSON,
Secy. to the Govt. of Bengal.

[Second Publication.]

RESOLUTION.

GENERAL DEPARTMENT.

MARINE.

CALCUTTA PORT TRUST.

The 27th July 1874.

READ—

A letter No. 748, dated 23rd June 1874, from the Port Trust Commissioners, submitting a proposal for the extension of the pitching on the slope of the Inland Vessels Wharf between Juggernath Ghât and Aheereetollah Ghât.

Read also—

Letter No. 920, dated 8th July 1874, from the Port Commissioners, applying for a loan of Rs. 2,50,000 for the above purpose, and for the pitching of the slope in front of the Export Sheds, and for metalling the Jetty enclosure.

Whereas it appears probable to the Lieutenant-Governor of Bengal that the loan of Rs. 2,50,000 applied for in the above-mentioned letters ought to be granted:

It is hereby ordered that the application be published in the *Calcutta Gazette*, as required by the fifth of the rules made by the Governor-General in Council under the Public Works Loan Act of 1871, and published on the 15th of October 1873.

By order of the Lieutenant-Governor of Bengal,

H. REYNOLDS,
Offg. Secy. to the Govt. of Bengal.

No. 920, dated Calcutta, the 8th July 1874.

From—The HON'BLE V. H. SCHALCH, Chairman; W. D. BRUCE, ESQ., Vice-Chairman; and eight other Commissioners for making Improvements in the Port of Calcutta,

To—The Secretary to the Government of Bengal, General Department.

WE, the undersigned, Commissioners for making Improvements in the Port of Calcutta, do hereby apply to His Honor the Lieutenant-Governor of Bengal for a loan to be granted us under the provisions of Act XXIV of 1871 (the Public Works Loan Act). The particulars to be set forth in accordance with the rules published under the aforesaid Act, are annexed hereto:—

(1) The work for the construction or repair of which the loan is required.

1. Pitching slope of Inland Vessels' Wharf from Juggernath Ghât to Aheereetollah Ghât.

2. Pitching river bank with brick on edge in front of new Export Sheds and metalling Jetty enclosure.

And an estimate of the cost thereof.

	Rs.
No. 1—	1,40,000
No. 2—	1,10,000
	2,50,000

(2) The amount of loan applied for.

(3) The funds, cesses, rates, duties, or taxes, and the property, if any, on the security of which it is proposed that the loan shall be made.

The landing and shipping charges, wharf rents, and removal charges levied at the jetties and inland wharves; the jetties, quays, wharves machinery, &c., &c., belonging to the Commissioners.

(4) The law or laws under which the said funds, cesses, rates, duties, taxes are levied or received, and the title on which the said property is held.

Act V (B.C.) of 1870.

(5) The period for which the loan is required.

30 years.

The number and amount of the instalments, if any, in which it is proposed the loan shall be made.

(1) Rs. 1,00,000
(2) „ 1,00,000
(3) „ 50,000

Dates proposed for receiving such instalments.

October 1st, 1874.
December 1st, 1874.
February 1st, 1875.

And the instalments in which it is proposed to repay the loan.

In accordance with the provisions of Rule X of the rules published under the Act modified by clause (D) of the Rule. The Commissioners will pay a fixed sum half-yearly on the 30th June and 31st December, at the rate of Rs. 3,053-5 for each lakh of rupees borrowed. The table showing the proportion in which this half-yearly amount is divided between payment of interest and repayment of principal, which was

forwarded with the Commissioners' letter No. 4735, dated 12th January 1874, will show that the terms of the rule above quoted are complied with, and that one-fifth of the amount borrowed will be repaid within 10 years, one-half within 20 years, and the whole within 30 years.

(6) The proceeds of each of the funds, cesses, rates, duties, or taxes, and all other incomes received by the Port Commissioners for the purposes of the Act.

The ordinary income and expenditure of the Commissioners for 1871-72, 1872-73, and 1873-74, exclusive of repayment of loans.

	1871-72.	1872-73.	1873-74.
	Rs.	Rs.	Rs.
Gross receipts derived from Jetties ..	3,63,707	4,09,440	4,21,773
" " Inland Wharves ..	1,98,456	2,01,864	2,16,755
" " Strand Bank lands ..	73,260	79,118	81,590
" " Port charges ..	4,48,111	5,43,020	4,26,974
Total ..	10,83,534	12,33,412	11,47,092
Expenditure at Jetties	2,04,779	2,43,911	2,68,412
" Inland Wharves ..	46,013	68,381	65,646
" on account of Strand Bank lands	19,849	23,725	68,065
" on account of Port establishments ..	2,80,939	3,95,168	3,85,477
Total ..	5,51,580	7,31,185	7,82,600

(7) The value of the property, if any, offered as security.

Value* of land south of Aheereetollah Ghât measuring about 2,404 cottahs, at Rs. 1,000 per cottah	24,04,000
Value of land already purchased for new wharf north of Aheereetollah Ghât	3,00,000
Value of buildings, jetties, cranes, and other appliances ..	34,83,473
Value of floating property, moorings, &c., belonging to the Port	18,90,146
Value of investment in Government Paper	4,29,775
Total ..	85,07,394

All existing port charges upon any source of income received for the purpose of Act V (B.C.) of 1870, or of any property vested in the Commissioners.

Amount of loan sanctioned.	Authority. Government of India's sanction. No.	Date.	Amount drawn.	Amount repaid.	Date of repayment.	Balance due.
Rs. 10,00,000	Sanctioned by the assent of C.-G. to Act V of 1870.		Rs. 10,00,000	Rs. 1,00,000	1st August 1873	Rs. 9,00,000
6,00,000	374	18th January 1873	6,00,000	9,750	30th June and 31st December 1873.	5,90,250
5,50,000	473	27th " "	3,00,000	2,410	31st December 1873	2,97,590
3,00,000	933	15th February "	2,50,000	603	31st " "	2,49,481
2,00,000	1336	27th " "	2,00,000	903	31st " "	1,98,597
3,85,000	2029	31st March 1876	1,55,000	.....	.....	1,55,000
Port debt, not repayable, 17,05,000. Loan applied for, but not yet sanctioned, 3,50,000.	1832	7th July 1871	.....	.....	.....	17,05,000
	For extension of new road.					

We have, &c.,

(Sd.) V. H. SCHALCH, *Chairman.*
W. D. BRUCE, *Vice-Chairman.*
T. B. LANE,
T. M. RUSSELL,
DOORGA CHURN LAW,
THOS. A. APCAR,
J. C. MURRAY,
WM. SMITH,
J. R. BULLEN-SMITH,
STUART HOGG,
} *Commissioners.*

* This valuation is taken at the rate of Rs. 1,000 per cottah as a safe rate, the Commissioners having lately paid Rs. 1,800 for land on the banks of the river.

[Second Publication.]

The following order, issued by the Government of India, in the Department of Revenue, Agriculture and Commerce, is republished for general information :—

NOTIFICATION.—STATISTICS.

Fort William, the 3rd July 1874.

No. 183.—It is hereby notified for general information and guidance that the spelling of the names of the more important places in Mysore has been fixed by the Chief Commissioner and approved by the Government of India as shown in the list given below, and should be strictly adhered to in future.

A. O. HUME,
Secy. to the Govt. of India.

I.—RIVERS, LAKES, BAYS, MOUNTAINS OR HILLS.

Rivers.

Arkavati.
Badari.
Bávali.
Bhadra.
Bhrigu.
Chakratirtha.
Chitravati.
Dandavati.
Southern Pinákini or Pennar.
Gundlu-hole.
Haridravati.
Hemavati.
Honnu-hole.
Jayamangali.
Jinagi-halla.
Kadamba.
Kapila or Kapini.
Káveri.
Kundar.
Kumudvati.
Kushavati.
Lakshmantirtha.
Lokapávani.
Nandini.
Nalini.
Netravati.
Papaghni.
Palar or Kashira.
Sharavati.
Shita.
Shankhatirtha.
Sharmanavati.
Shamsha.
Suvarnavati.
Suvarnamukhi.
Somavati.
Taraka.
Tungabhadra.
Tunga.
Varada.
Vedavati.
Northern Pinákini or Pennar.
Yenne-hole.

Lakes and Tanks.

Ayyankere.
Joga.
Madagadkere.
Moti-talab.
Sulekere.
Vishnusamudrakere.

Mountains, Hills, and Ghâts.

Ambájidurga.
Agumbe-ghat.
Avani-betta.
Basavan-betta.
Byátarayan-betta.
Belredurga.
Bairandurga.
Biligiriranga-betta.
Bramhagiri.
Belli-betta.
Bhasmángi.
Bababudan.
Chandragutti.
Channakeshavan-betta.
Channaraydurga.
Chamundi-betta.
Chitaldroog.
Dibbagiri.
Devaraydurga.
Dokkalkonda.
Doregudda.
Gangamula.
Gersoppa.
Harihareshvara-betta.
Himadgopal-betta.
Hulikardurga.
Huliyurdurga.
Hulaganmoradi-betta.
Hutridurga
Hemadervara-betta.
Hyderghar.
Kapáldurga.
Karigatta.
Kabbaldurga.
Karekalgudda.
Kalavara-betta or Skandagiri.
Kalasa-parvata.
Kuduremukha or Himse-parvata.
Kurudamale.
Kodashadri.
Kolar-betta or Shatashringa-parvata.
Kollur-ghat.
Mangala-betta.
Maddagiri.
Mahakalidurga.
Málekal Tirupati.
Mavinkere-betta.
Midageshi-betta.
Mudimadaga-betta.
Murugamale.
Mulbagal-betta.
Mulaingiri.
Meruti.
Melkote-betta.
Nundydroog.
Pávagada.
Rangaswami-betta.
Savandurga.
Sunnakal-betta.
Shivaganga-betta.
Shravanbelgola-betta.
Tyakal-betta.
Uttanhalli-betta.
Vakkaleri-betta.

II.—STATES, PROVINCES, DISTRICTS, SUB-DIVISIONS, AND OTHER GEOGRAPHICAL DIVISIONS.

States and Provinces.

Mysore.

Divisions.

Nundydroog.
Ashtagram.
Nagar.

[Second Publication.]

NOTIFICATION.

The 18th June 1874.—Whereas it is deemed necessary to re-arrange the thanas of the Sylhet District, the Lieutenant-Governor is pleased to direct that the following shall be the thanas of the district:—

Abidabad,	Dhurmpasha,	Rajnuggur,	Jynteahpore,
Nubbeegunge,	Sonamgunge,	Tajpore,	Molagool,
Hubbeegunge,	Chuttack,	Parcool.	Hingajeeah,
Sunkerpasha,	Noakholly,	Gwine Ghat,	Kurreemgunge;

and that their boundaries and the boundaries of the District of Sylhet shall be as specified below:—

The common boundary between zillahs Sylhet and Tipperah shall be, as defined by the Revenue Survey maps of seasons 1860-61, from Rampore masonry pillar on the west to the Iktiarpore masonry pillar on the east.

The common boundary between Sylhet and Hill Tipperah shall be, as defined by the Revenue Survey maps of seasons 1860-65, and defined in the field by pucca pillars ordered by Government letter No. 1265, dated 31st March 1865, from Secretary to the Government of Bengal, to the Surveyor-General of India, from Iktiarpore masonry pillar on the west to Chatterchoora or Koylalyon hill station on the east.

The common boundary between zillahs Sylhet and Cachar shall be a direct line from Chatterchoora hill station on the south to the Rooptang (Hachicktang) hill station on the north; thence it shall be the watershed of the Seeddeshur Lorishpore hills as far as Budderpore masonry pillar on the north; thence along the Barrack (or Bogleea) or Kooseeara rivers to the junction of the Soorma river at the village of Kandeegaon, and thence along the Soorma river to the village of Karraballah, as defined by the Revenue Survey maps of 1864-65.

The common boundary between Sylhet and Jynteah Hills shall be, as defined in the Revenue Survey maps by Lieutenant H. L. Thuillier of seasons 1837 to 1839, from the village of Karaballah on the east to Bowkee bazar on the west; thence the northern boundary along the Burhill river, and under the foot of the hills along the northern limits of the following villages and hanhars, viz.:—Cooree, Tokechanhar, Bisnakandy, Bogye, Allaidah lands, Teroong, Lamaganm, Beejoopuruah, Balen Hanhar and Kalyrang, and then the Doopree nuddee on to the Terriaghat pucca pillar; thence it shall be, as defined on the Revenue Survey maps (by N. T. Davey, Esq.) of seasons 1861 to 1863, to Panchgaon masonry pillar on the west.

The common boundary between zillahs Sylhet and Mymensingh shall be, as defined on the Revenue Survey maps of seasons 1861-62, from Panchgaon masonry pillar on the north to Rampore masonry pillar on the south.

Thana Boundaries.

ABIDABAD.

On the north-east, north, and north-west, by Beebeeana or Beebeesona, Kalnee, and Soorma rivers.

On the west, by the boundary of the zillah.

On the south, the Barak river from the village of Bade Bajooka on the west, to the village of Moorerabda on the east.

On the east, the Barak river from the village of Moorerabda on the south, to the village of Nowagaon on the north, thence the following villages, viz.:—Nowagaon, Kodoopore, Omurpore, Googoorapore, Secunderpore, Mokha, Gurshoula, Makhalkandee, Makhalkandee Chuk, and Dumargaon on the Bebeeana or Bebeesona river.

NUBBEEGUNGE.

On the north, by Beebeeana or Beebesona river, from the village of Galimpore on the east, to the village of Chowka on the west.

On the west, by thana Abidabad.

On the south, the following villages, viz.—Kholilpore, Ektearpore, Khorsha, Sunkerpore, Aleepore, Bhurgaon, Booreenao, Rookoonpore, Burachur, Sookchur, and thence a line due east to the Dinapore hills.

On the east, by a line nearly due north, passes through the Sathgaon Dinapore hills up to the village of Ooheeshonka; thence the following villages, viz.:—Shotok, Kamargaon Chuk, Kastogaon, Teegaon Chuk, Bhorarec, Boitakhal, Holimpore, Shatia, Minazhoor, Julalpore, Syedpore, Oomurpore, Juggonathpore, Tajpore; and then the Beebeesona river up to the village of Galimpore.

HUBBEEGUNGE.

On the north and north-west, by thanas Nubbeegunge and Abidabad.

On the west and south-west, by the following villages, viz.—Isakaree, Bamkandee, Dhunoobadee, Bhatpara, Bekitika, Akootpore, Doomoorcea, Shanaray, Sreepore, Bajoo Chuk, Baleekandee, Hidatullapore, Motheorapore, Razeeoora, Goyepore, Nowabad, Soiljura, Panchhat, Soiljora, Nazirpore, Alipore, Chandpore, Surabohee, Dullubhnath, Pooraoonda,

Ladees Chuk, Lalichaudjoar, Kamalpore, Punches, Haroonpore, Hulhulia, Kotalbarce, Hulhulia, Gazeepore, Burra, Dhullia, Dowlatkhan, Chandpore, Euatabad, Shatpaika, Gazeenuggur-Gadeeshal, and Dholna.

On the south, the zillah boundary; thence—

On the east, by a line nearly due north, passes through the Sathgaon and Dinapore hills.

SUNKERPASHA.

On the north, by thana Abidabad.

On the east, by thana Hubbeegunge.

On the south and west, by the boundary of the zillah.

DHURMPASHA.

On the north-west and south-west, the boundary of the zillah.

On the south, by thana Abidabad.

On the east, the Soorma river northward to the village of Gunneenuggur; thence the following villages, viz.—Nagore, Magoorah, Rameesurpore, Lallpore, Rangamateah, Rangamatee, Sunkerpore, Noyamutpore, Amedabad, Echear Chur, and Taheirpore; thence—

On the north-east, the villages of Tarhirpore and Noyamutpore, the Pein river to the village of Keokoorapashee; thence the following villages, viz.—Ramporo, Shachna, Alipore, Hurreenakandee, Bowola, Asanpore, Amedpore, Hijla, Moholia, Manik, Pathooka, Shanundpore, Jugodispore, Moikootolla, Moikootee, Rongahoora, and Nowagaon.

SONAMGUNGE.

On the north, by the boundary of the zillah.

On the west by thana Dhurmpasha.

On the south, by the following villages, viz.—Thalee, Doorgapore, Paeekpara, Hasampore, Boorampore, Beerkolash, Aloeejanee, and Kesharpey.

On the east, the following villages, viz.—Kesharpey, Elashpore, Baooshee Chuk, Echapasha, Soyara, Rampore, Ghoradoombur, Busheerpore, Peetaboee, Luckoonchoon, Munbeg, Rajapore, Neagaon, Ronshee Chuk, Peetabosee Chuk, Alumpore Chuk, Chikarkandee, Deshar Haor, Jafurpore Chuk, Futypore, Sreenathpore Chuk, Jafurpore Chuk, Rameshurpore Chuk, Sreenathpore Chuk, Hureepore, Alumpore Chuk, Kaer, Munoohurpore, and Bramunugaon; then the river Soorma, and the villages of Bhoojsha, Jinaree, Baleejooree, Mahomedpore, Andaeer Chuk, Burrakiejar, Choonachoora, Alumkhalee, and Feshkhargaon, on the zillah boundary, at the pucca pillar Feshkhargaon.

CHUTTACK.

On the north, by the boundary of the zillah.

On the west, by thanas Sonamgunge, Dhurmpasha, and Abidabad.

On the south, by thana Nubbeegunge.

On the east, the following villages, viz.—Diggulbak, Dasharahee, Oihakoona, Sreenidheepore, Shashan Joshada, Eggatolee, Joyda, Mitabharung Chuk, Gooramarsea, Tookanpore, Kothalkaier, Paikpara, Ekaneedhur, Hureepore Chuk, Kogboil, Sreekrishtopore, Meshajan, Kadipore, Sreeramshee, Kitladoree, Holeearpara, Mongulpore, Atghor, Pooshparakhyapore, Lahory, Gorgoria, Krishtopore Chuk, Khaghata, Krishtopore, Krishtopore Chuk, Boorva Kismut, Cheeolraoolee, Nakeshur, Shudurpore, Bramunjooliya, Kalahun, Barcegaon, Khidoorpore, Radhanuggur, Sheikhpore, Singaee, Kandadadipara, Rampore; thence it shall follow the general course of the Soorma and Penni rivers, and the Dhooprea nuddee to the Terriaghat pucca pillar.

NOAKHOLLY.

On the north, the Beebeesona river.

On the west, by thanas Nubbeegunge and Hubbeegunge.

On the south, by the zillah boundary.

On the east, by a line, nearly due north, passes through the Baleesira Hills to the village of Nakaskur; then along the eastern limits of villages Nakaskur and Shirpore; and thence the Munnoo river up to the village of Shoonarhai.

RAJNUGGUR.

On the north, by the Kooseeara river.

On the east, by the following villages, viz.—Kamalpore, Ghazeepore, Dhorum, Kaist, and Otah hills to the village of Kaseepore; thence the Munnoo river southward to Nutgram pucca pillar; and then by the zillah boundary.

On the south, by the zillah boundary.

On the west, by thana Noakholly.

TAJPORE.

On the north, by the Soorma river.

On the west, by thanas Chuttack and Nubbeegunge.

On the south, by thanas Noakholly and Rajnuggur.

On the east, the following villages, viz.—Moosshahee, Koorkooraly, Gaishpore, Oojalpore, Ebrainpore, Noshierpore, Khagdior, Hooshunnamkee, Chuk Rohinee, Chilnamonee, Kishorepore, Daookermohol, Dhormoda, Tajmohorompore, Teugra, Ghoorun, Chitakara, Madhubpore, Jasoobhoga, Faradpore, Baleeapoonjee, Talibpore Bhaga, Talibpore, Hydhurpore, Krishenpore, Luckheebasha, Roghoopore, Dursha, Bade Alle, and Rajeeabaree.

PARCOOL.

On the north, the following villages, viz.—Companygunj, Patna or Doolaergaon, Bhadchpore or Oomargaon, and Angarooa; then the Chengarkhal nuddee to the village Feringoora; and then the following villages, viz.—Feringoora, Sylhet, and Cachar Tea Company, Cherragong Tea Plantation, Mr. C. R. Jenning's grant, Butteshur, Choobohar, Butteshur, and Golabnuggur; then the Soorma river to the village of Sheyrpore.

On the east, by the following villages, viz.—Sheyrpore, Chuttris, Chundunbhag, and Anrooa; then the Kooseeara river to village of Sooltanpore.

On the south, by the Kooseeara river.

On the south-west and west by thanas Tajpore and Chuttack.

GWINE GHAT.

On the north, by the boundary of the zillah.

On the west and south, by thanas Chuttack and Parcool.

On the east, by the eastern boundary of pergunnahs Paunchbaug, Durgaun, and Jafflung.

JYNTEAHPORE.

On the north, by the boundary of the zillah.

On the west, by thanas Gwini Ghat and Parcool.

On the south, by thanas Parcool and Soorma river.

On the east, by the eastern boundary of pergunnahs Haorbang, Chotool, Churontta, and Jynteah Pooraj.

MOLAGOOL.

On the north and east, by the boundary of the zillah.

On the south, by the Soorma river westward to the village of Coorormutty; and then the villages of Coorormutty, Rajpore, Shapore, Thakoormutty, Captainpore, Mownuggur, Muttesjarah, Sathparry, July, and Ramporе; and again by the Soorma river down to the village of Kydgaum.

On the west, by thana Jynteahpore.

HINGAJEEAH.

On the north, by the following villages, viz.—Gramtollah, Ghoolshar, Koolagora, Jamkundee, Aditmohal, Duttmohal, Russogram, Shooreekandee, Maijgaom, Burmoydau, Goghra, Mocheebhadkoora, Haor-Hakalookee, Oottur, Deotara, Makuroora, Shooreekandee, Deolee, and Khatkhal.

On the west, by thana Rajnuggur.

On the south, by the boundary of the zillah.

On the east, by a line passes through the Pathureah range of hills, nearly due north from that post to the Great Trigonometrical Survey station of Kuleraiy, and then along the limits of the villages of Burkhola, Dukhingool, Kochreegool, and Gramtollah, up to the northern boundary of the thana.

KHARREMGUNGE.

On the north, by thanas Jynteahpore and Molagool, and the zillah boundary to Budderpore masonry pucca pillar.

On the east and south, by the boundary of the zillah.

On the west, by the zillah boundary up to that post; and then by thanas Hingajeeah and Parcool.

NOTE.—The Pathureah range of hills, along which the boundary runs, has not been surveyed, and cannot be more clearly defined. It is represented to be uninhabited, covered with mixed forests and jungle, and that it was impossible to find either guides or tracks.

NOTE.—In the above description, all villages named as situated on the boundary lines of thanas are included in the limits of the thanas to which reference is being made.

H. REYNOLDS,

Offg. Secy. to the Govt. of Bengal.

[Third Publication.]

NOTIFICATION.

The 24th June 1874.—In modification of the notification dated 5th May 1874, it is hereby declared that so much of the notification dated 15th November 1873 as declared, *1st*, that "all that portion of thana Chilmaree lying to the east of the Teesta and including the small tract on the east bank of the Brahmapooter, shall be detached from the Gyebanda sub-division and will be formed into an outpost with head-quarters at Chilmaree, and be attached to the Olipore thana; *2ndly*, that outpost Sundergunge, detached from Olipore thana, will be attached to the Gyebanda sub-division, and together with that portion of thana Chilmaree lying west of the Teesta, will be formed into a thana with head quarters at Sundergunge," will remain in force.

H. L. DAMPIER,
Secy. to the Govt. of Bengal.

[Third Publication.]

DECLARATIONS.

The 12th July 1874.—Whereas it appears to the Lieutenant-Governor of Bengal that land is required to be taken up for Government at the public expense for a public purpose, viz. for the construction of a feeder road from Neetpore to Shâtahâr *viâ* Mohadebpore and Nowgaon, it is hereby declared that for the above purpose a strip of land passing through the villages Neetpore, Gopeenathpore, Sootroil, Shalapore, Kaleenogor Digheepara, Shoreegachee, Chak Gopal, Ilimpore, Ghatnogor, Namajoo, Ooporshisha, Meda, Khorpa, Gonopoteepore, Matendro, Kajeepore, Shookaldighee, Rampore, Oomamoheshpore, Seebpore Hât, Shinghaudee, Kristopore, Gopalpore, Dokaree, Mohail, Bishwonathpore, Gafanogor, Bongaon, Debeepore, Khajoora Hât, Dakhinmoora, Joka, Mohadebpore, Kooloopara, Hashimpore, Akhara, Hateyora, Oottargaon Hât, Paddapokhor, Aadharkota Dashora, Shyampore, Soraswateepore, Chamoorsha, Chankooree, Khorda Narayon, Belghoriya, Chakdoree Hât, Baganchra, and Bikram, in the district of Dinagepore; Koonjobon, Haponiya Hât, Pathorghata Lokheepore, Joforabad, Koomooriya, Chak Birahim, Chak Roshid, Chak Ramchondro, Chak Shobder, Chak Aheer, Chak Mooktyar, Chak Mithan, and Nowgaon Hât, in the district of Rajshahye; and Sooltanpore, Peerijpore, Dogachee, and Shâtâhar, in the district of Bogra, measuring 48 miles, more or less, in length, and 72 feet, more or less, in breadth, is required.

This declaration is made under the provisions of Section 6 of Act X of 1870 to all whom it may concern.

J. F. K. HEWITT,
Offg. Junior Secy. to the Govt. of Bengal.

The 17th July 1874.—Whereas it appears to the Lieutenant-Governor of Bengal that land is required to be taken up for Government at the public expense for a public purpose, viz. for a road starting from Nowbazar to Luskurhat, zillah Dinagepore, it is hereby declared that for the above purpose a strip of land passing through the villages as per margin, and measuring 123 beeghas, more or less, in length, and 45 feet, more or less, in breadth, is required.

Gopalpore,	Pergunnah Kardaha.		Salas,	Pergunnah Kardaha.	
Doorgapore,	"	"	Kusba,	"	"
Nirshanee,	"	"	Topen,	"	"
Deokhline,	"	"	Chundipare,	"	"
Shymainghurra,	"	"	Jetpore,	"	"
Bhoodhoch,	"	"	Salas,	"	"
Karangara,	"	"	Joshorail,	"	"
Chak Bohram,	"	"	Soonderpore,	"	"
" Narian,	"	"	Magonpore,	"	"
Korongara,	"	"	Ranganatee, and	"	"
Palil,	"	"	Monohar.	"	"
Alipore,	"	"			
Chak Bohram,	"	"			

This declaration is made under the provisions of Section 6, Act X of 1870, to all whom it may concern.

Whereas it appears to the Lieutenant-Governor of Bengal that land is required to be taken up for Government at the public expense for a public purpose, viz. for a road starting from Nowbazar to Shibbatee, zillah Dinagepore, it is hereby declared that for the above purpose a strip of land passing through the villages as per margin, and measuring 43 beeghas, more or less, in length, and 45 feet, more or less, in breadth, is required.

Dompara,	Pergunnah Debecote.		Dum-Dum, and	Pergunnah Debecote.	
Doorgapore,	"	"	Shibbatee,	"	"
Belharee	"	"			
Indra Narayanpore,	"	"			

This declaration is made under the provisions of Section 6, Act X of 1870, to all whom it may concern.

Whereas it appears to the Lieutenant-Governor of Bengal that land is required to be taken up for Government at the public expense for a public purpose, viz. for a road starting from Daral Hât to Kurdah, zillah Dinagepore, it is hereby declared that for the above purpose a strip of land passing through the villages as per margin, and measuring 148 beeghas, more or less, in length, and 45 feet, more or less, in breadth, is required.

Darail,	Pergunnah Kardaha.		Ramnagore,	Pergunnah Kardaha.	
Deorganpore,	"	"	Sehore,	"	"
Chanda Hat	"	"	Kajeklang,	"	"
Deepkhundo,	"	"	Anator, and Daôpore,	"	"
Kurla,	"	"			
Bagat,	"	"			
Salas,	"	"			

This declaration is made under the provisions of Section 6, Act X of 1870, to all whom it may concern.

Whereas it appears to the Lieutenant-Governor of Bengal that land is required to be taken up for Government at the public expense for a public purpose, viz. for a road starting from Nowbazar to Bhat Cara, zillah Dinagepore, it is hereby declared that for the above purpose a strip of land passing through the villages as per margin, and measuring 229 beeghas, more or less, in length, and 45 feet, more or less, in breadth, is required.

Nowbagar,	Pergunnah Kardaha.		Mohor,	Pergunnah Kardaha.	
Gosidanga,	"	"	Gurrial,	"	"
Mondalpore,	"	"	Bhadroil	"	"
Basara,	"	Baishazari.	Gopalnagar,	"	"
Jamalpore,	"	Kardaha.	Rasoolpore,	"	"
Kardaha,	"	"	Bailés,	"	"
Bantoora,	"	"	Madnol,	"	Kantonagar.
Katchuli,	"	"	Asrundah,	"	"
Nazirpore,	"	"	Makoorcoil,	"	"
Shahapore,	"	Baishazari.	Kullanpore, and Paharipookur,	"	Kardaha.
Badalpore,	"	Kardaha.			
Bhicahar,	"	Baishazari.			

This declaration is made under the provisions of Section 6, Act X of 1870, to all whom it may concern.

Whereas it appears to the Lieutenant-Governor of Bengal that land is required to be taken up for Government at the public expense for a public purpose, viz. for a road starting from Dum-Dum to Tamboole, zillah Dinagepore, it is hereby declared that for the above purpose a strip of land passing through the villages as per margin, and measuring 68 beeghas, more or less, in length, and 45 feet, more or less, in breadth, is required.

Maharajpore,	Pergunnah Debecote.		Bhoetipore,	Pergunnah Debecote.	
Tel Babree,	"	"	Sreerampore,	"	"
Narainpore,	"	"	Berola,	"	"
Paton,	"	"	Shaninda,	"	"
Baisbazari,	"	"	Dhilol, and Shilepore,	"	"
Khurali,	"	"			
Batashconi,	"	"			

This declaration is made under the provisions of Section 6, Act X of 1870, to all whom it may concern.

Whereas it appears to the Lieutenant-Governor of Bengal that land is required to be taken up for Government at the public expense for a public purpose, viz. for a road starting from Dum-Dum to Darail Hât, zillah Dinagepore, it is hereby declared that for the above purpose a strip of land passing through the villages as per margin, and measuring 1 1 2¼ beeghas, more or less, in length, and 45 feet, more or less, in breadth, is required.

Rajitpore,	Pergunnah Debicote.		Chak Haze,	Pergunnah Kardaha.	
Naroya,	"	"	Dacodhara,	"	"
Gayabar,	"	"	Mamadpore,	"	"
Godhiary, Ashimpara,	"	"	Paberi	"	"
Ramchandarpore,	"	"	Jagadishati	"	"
Raghoonathpore,	"	Kardaha.	Sharail	"	"
Nasirpore,	"	"	Mohahar	"	"
Foolbari,	"	"	Jogonipara	"	"
Bulsa,	"	"	Chaka Rajballab	"	"
Rinkuipore,	"	"	Jhagipore, and Darail	"	"

This declaration is made under the provisions of Section 6, Act X of 1870, to all whom it may concern.

J. F. K. HEWITT,
Offg. Junior Secy. to the Govt. of Bengal.

The following orders, issued by the Government of India in the Legislative Department, are republished for general information:—

NOTIFICATIONS.

Fort William, the 31st July 1874.

No. 7.—The following enactments are published for general information:—

37 VICTORIA, CHAPTER 12.

An Act to make provision for the transfer of the assets and liabilities of the Bengal and Madras Civil Service Annuity Funds, and the Annuity Branch of the Bombay Civil Fund, to the Secretary of State for India in Council.

[*8th June* 1874.]

WHEREAS an institution, known as the Bengal Civil Service Annuity Fund, was established in India, under the authority given by the Court of Directors of the East India Company in a public despatch to the Governor-General in Council at Fort William in Bengal, dated the eighth

of December one thousand eight hundred and twenty-four, for the grant of annuities to the civil servants of the said Company on their retiring from the service, who should become subscribers to the said institution; and whereas another institution, known as the Madras Civil Service Annuity Fund, founded on certain annuity funds of earlier dates, was established in Madras, under the authority given by the said Court of Directors in a public despatch to the Governor in Council at Fort St. George, dated the thirty-first of December one thousand eight hundred and twenty-four, for the grant of similar annuities; and whereas another institution, known as the Annuity Branch of the Bombay Civil Fund, founded on an annuity fund of ealier date, was established in Bombay, under the authority given by the said Court of Directors in a public despatch to the Governor in Council at Bombay, dated the thirty-first of December one thousand eight hundred and twenty-four, the said Annuity Branch having a separate capital for the grant of annuities like the Bengal and Madras Annuity Funds; and the said Civil Annuity Funds were supported by the subscriptions of the civil servants of the said Company and by certain contributions from the said Company:

And whereas, in a financial despatch to the Government of India, dated the tenth of February one thousand eight hundred and seventy-one, certain changes respecting the grant of annuities were authorised by the Secretary of State for India in Council, which, taken in connexion with other changes which had been previously made also under the authority of the said Secretary of State for India in Council, rendered the continuance of the machinery of the Bengal, Madras, and Bombay Civil Annuity Funds unnecessary:

And whereas, in accordance with the instructions contained in the aforesaid despatch, the Government of India caused the inquiry to be made whether, upon the terms respecting the grant of annuities offered by the Secretary of State in the said despatch, the subscribers to the said Civil Annuity Funds were willing to surrender the accumulated annuity capital of the said Funds to the Secretary of State for India in Council; and the proposition so to make over the accumulated annuity capital on the terms offered by the Secretary of State was carried in the affirmative by the subscribers to the Bengal, Madras, and Bombay Civil Annuity Funds by a large majority of votes:

And whereas, in order to avoid any doubt that may arise in regard to the legality of such transfer, it is necessary to make provision by law for enabling the trustees of the said Civil Annuity Funds to transfer the assets and liabilities thereof, including the assets and liabilities hereinafter referred to, to the Secretary of State for India in Council, and for enabling the Secretary of State for India in Council to accept the same:

Be it, therefore, enacted by the Queen's most Excellent Majesty, by and with the advice and consent of the Lords Spiritual and Temporal, and Commons, in this present Parliament assembled, and by the authority of the same, as follows:

Assets and liabilities of Bengal, Madras, and Bombay Civil Funds to be transferred to Secretary of State.

1. It shall be lawful for the trustees of the Bengal Civil Service Annuity Fund, and of the Madras Civil Service Annuity Fund, and of the Annuity Branch of the Bombay Civil Fund to transfer to the Secretary of State for India in Council the assets and liabilities of the Bengal, Madras, and Bombay Civil Annuity Funds, including any assets and liabilities to which the trustees of the Madras and Bombay Civil Annuity Funds may have succeeded as representing the trustees of the earlier funds at Madras and Bombay, and for the Secretary of State for India in Council to accept the same.

Annuities charged on said funds to be payable from revenues of India.

2. As soon as the assets and liabilities of the said Civil Annuity Funds, including as aforesaid, shall be transferred to the Secretary of State for India in Council, and the acceptance thereof by the Secretary of State for India in Council notified by the Government of India, all existing liabilities of the said Funds shall be deemed to be liabilities of the revenues of India, and all such liabilities may be enforced against the Secretary of State for India in Council in like manner as they might have been enforced against the trustees of the said Funds if this Act had not been passed; and every civil servant who shall at the date of such notification be an incumbent of an annuity from any of the said Civil Annuity Funds, or from any earlier fund the assets and liabilities of which shall have been transferred as aforesaid, shall be entitled to receive from time to time the amount of such annuity from the revenues of India; and every covenanted civil servant who shall be a subscriber to any of the said Civil Annuity Funds at or after the date of such notification shall be entitled on retirement to the benefits granted by the despatch of the Secretary of State in Council to the Government of India, dated the tenth of February one thousand eight hundred and seventy-one; namely,

If he shall have completed twenty-five years' service and twenty-one years' residence in India a fully annuity of one thousand pounds payable in England, or Company's rupees ten thousand six hundred and sixty-six ten annas and eight pies payable in Bengal, or Company's rupees ten thousand six hundred and fifty payable in Madras or Bombay:

And if he shall be compelled to resign the service on account of ill health, clearly proved by medical certificate,

If under five years' service, a grant of five hundred pounds;

If of five years' service and under six, an invalid annuity of one hundred and fifty pounds;

If of six years' service and under seven, an invalid annuity of one hundred and seventy pounds;

and so on, an increase of twenty pounds being made to the annuity for each year's service, the highest invalid annuity being four hundred and fifty pounds for a service of twenty years.

Nothing to prejudice subscribers' claims.

3. Provided, that nothing in this Act contained shall prejudice any claim which may be made by any subscriber to the said Civil Service Annuity Funds, or by the representatives of any subscriber, upon the funds so transferred; and in case any question shall arise between any such subscriber or the representatives of any deceased subscriber on the one hand, and Secretary of State for India in Council on the other, as to any liability or alleged liability of the said funds, such question shall be determined by the Court of Appeal appointed by the Judicature Act, 1873, in such manner as may be provided by any general orders, or as the said Court may, on special application, think fit to prescribe, anything in the Statute of Limitations to the contrary notwithstanding.

---

37 VICTORIA, CHAPTER 13.

An Act to extend to the present Bishop of Calcutta the Regulations made by Her Majesty as to the leave of absence of Indian Bishops.

[*8th June* 1874.]

34 & 35 Vict., c. 62.

WHEREAS by an Act passed in the thirty-fourth and thirty-fifth years of the reign of Her Majesty, chapter sixty-two, it was provided that it should be lawful for Her Majesty to make such rules as to the leave of absence of Indian bishops on furlough or medical certificate as might seem to Her expedient: And whereas it was further provided that the provisions of existing Acts of Parliament should not be interfered with by such rules so far as regarded the present Bishop of Calcutta: And whereas the present Bishop of Calcutta has intimated his desire to be brought under such rules:

Be it enacted by the Queen's most Excellent Majesty, by and with the advice and consent of the Lords Spiritual and Temporal, and Commons, in this present Parliament assembled, and by the authority of the same, as follows:

Rules as to leave of absence applied to present Bishop of Calcutta.

1. The rules made by Her Majesty as to the leave of absence of Indian bishops on furlough or medical certificate under the power given to Her by section one of the said Act shall apply to the present Bishop of Calcutta.

The following order, issued by the Government of India in the Home Department, is republished for general information:—

No. 536.—*Fort William, the* 31*st July* 1874.—*Notification.—Public.*—The Honorable E. G. Birch, a Judge of the High Court of Judicature at Fort William in Bengal, availed himself on the afternoon of the 18th instant of the privilege leave granted to him in Notification No. 440, dated the 3rd idem.

The following order, issued by the Government of India in the Foreign Department, is republished for general information:—

No. 147*J.*—*Fort William, the* 29*th July* 1874.—*Notification.—Judicial.*—Under the provisions of Section 3 of Act II of 1869, "The Justices of the Peace Act," the Governor-General in Council is pleased to appoint Captain H. M. B. Burlton to be a Justice of the Peace for the whole of British India.

The following orders, issued by the Government of India in the Military Department, are republished for general information:—

No. 758.—*Fort William, the* 29*th July* 1874.—The undermentioned Officer is permitted to proceed to Europe on furlough on private affairs:—

Surgeon Major Frederick John Earle, of the Medical Department,—for two years, under Rule IX and XV of the Regulations of 1868.

No. 764.—*The* 30*th July* 1874.—The following extracts from the *London Gazette* of the 19th and 26th June 1874, pages of 3098 and 3200, are published for general information:—

* * * * * *

Brevet.

* * * * * *

Brevet Colonel E. H. C. Wintle should have been described as of the Bengal Staff Corps, in the *Gazette* of the 13th June 1873.

* * * * * *

RIVERS THOMPSON,
Secy. to the Govt. of Bengal.

JUDICIAL DEPARTMENT.

No. 2160C.S.

The 3rd August 1874.—Mr. Robert Mason Towers, B.A., C.S., is appointed to be Judge of the Court of Small Causes at Sealdah, in the First Grade, from the date on which Moulvie Waheeduddeen's retirement from the service took effect. Mr. Towers will continue to act as District and Sessions Judge of Chittagong during Mr. J. P. Grant's absence on leave.

The following promotions in the Subordinate Judicial Service are sanctioned, *vice* Moulvie Syed Abdullah, deceased :—

To the First Grade.

Moulvie Imdad Ali, Subordinate Judge of Gya.

To the Second Grade.

Baboo Gunga Churn Sircar, Subordinate Judge of Jessore.

To the Third Grade.

Baboo Uma Churn Kastogiri, Subordinate Judge of Tipperah.

Baboo Nund Kumar Bose, Moonsif of Netrokona, in Mymensingh, is appointed to be a Subordinate Judge of the Fourth Grade.

The 4th August 1874.—Baboo Gobind Chunder Bysack, Sub-Deputy Collector, Backergunge, is vested with the powers of a Magistrate of the Third Class.

Baboo Judoonath Roy, Subordinate Judge of Midnapore, is allowed leave for 8 days under Section 21, Chapter VI of the Civil Leave Code, with effect from the 3rd August 1874, or from such subsequent date within one week therefrom as he may avail himself of it.

Baboo Amirto Lall Pal, Moonsif on special duty, who has, under separate orders of this date, been posted to the Sonthal Pergunnahs, is vested with the powers of a Magistrate of the First Class.

RIVERS THOMPSON,
Secy. to the Govt. of Bengal.

[Second Publication.]

NOTIFICATION.

The 24th July 1874.—Under Section 69 of the Indian Registration Act, 1871, the Lieutenant-Governor is pleased to direct that the last 18 words of Rule 39, which under administrative arrangements have become inapplicable, be cancelled.

RIVERS THOMPSON,
Secy. to the Govt. of Bengal.

[Second Publication.]

NOTIFICATION.

The 28th July 1874.—Under Section 5 of the Indian Registration Act, VIII of 1871, the Lieutenant-Governor of Bengal is pleased to create the following registration sub-districts, having the head-quarters and local jurisdiction shown opposite their names. The Lieutenant-Governor is also pleased, under section 7 of the Act, to appoint the persons named below to be Sub-Registrars of the said sub-districts :—

DISTRICT.	Name of new sub-district.	Head quarters.	Thanas included in jurisdiction.	Sub-Registrars appointed.
Howrah	Jagatballabhpore ...	Jagatballabhpore ...	Jagatballabhpore ...	Charu Chandra Ghose.
Hooghly	Chanditala	Baksa	Chanditala ... ... / Kristonagar	Baboo Uma Charan Mittra.

These changes will take effect on and from the 1st August 1874.

RIVERS THOMPSON,
Secy. to the Govt. of Bengal.

[Third Publication.]

NOTIFICATION.

The 17th July 1874.—It is hereby notified that, under the provisions of Section 3, Regulation VI of 1819, the ferry at the point where the Bhoyrub River is crossed by the Bedhampore and Patkabarry Road at the village of Mohamadpur, in the district of Moorshedabad, is declared a public ferry.

RIVERS THOMPSON,
Secy. to the Govt. of Bengal.

Under orders of the Government of Bengal, dated 5th October 1872, a preliminary examination of candidates for Junior Scholarships will be held on the fifth and sixth of the ensuing October, in each of the Government Zillah School of each district of the Rajshahye Division.

The subjects of examination are :—

(1.) Physical Geography.
(2.) Drawing.
(3.) Surveying.

Candidates should apply for enlistment to the Secretary, District Committee, in their respective districts, at least one month before the day of examination, with certificates from their teachers and specimens (certified by the teachers) of their survey work and drawing. A fee of one rupee will be required from each candidate for enlistment. Half the total number of scholarships allotted to this division will be awarded to those who pass in the above special subjects, provided they attain the required standard in the final examination.

BERHAMPORE, the 10th July 1874. E. W. MOLONY, *Commissioner.*

NOTICE is hereby given that the Office of the Inspector of Schools, Behar Circle, has been removed to Bankipore, to which station all communications should in future be addressed.

BANKIPORE, the 25th July 1874. S. W. PALLIN, *Inspr. of Schools, Behar Circle.*

OPIUM NOTIFICATION.

No. 691B.

NOTICE is hereby given that the Eighth Sale of Opium, the provision of 1873-74, will be held at the Government Opium Sale-Room, No. 2, Bankshall Street, on Wednesday, the 5th August 1874, at 11 A.M., and will comprise 3,750 chests, viz.—

	Chests.
Behar Opium	2,185
Benares "	1,565
Total ...	3,750

2. The general conditions of the sale now advertised will be the same as usual; they may be ascertained by reference to the Notification issued on the 8th November 1873, and published in the *Government* and *Exchange Gazettes*, or on personal application at the Office of the Board of Revenue.

3. The latest dates for deposit and clearance will be the 10th and 20th August respectively, that is to day, no Bank of Bengal Receipts, Government Promissory Notes, or other public Securities, that may be tendered for deposit in redemption of Promissory Notes given by purchasers in the Sale-room, will be received after 4 P.M. of Monday, the 10th August 1874, and no Bank of Bengal Receipts in full payment of lots will be accepted after 4 P.M. of Thursday, the 20th August 1874.

4. In addition to the quantity above advertised for sale, the following quantities, more or less, of Behar and Benares opium will be brought to sale in the present year on or about the dates specified below. The Member in charge of the Opium Department, however, reserves to himself the right of altering these dates, should circumstances render it expedient to do so :—

Dates.	Behar, about Chests.	Benares, about Chests.	Total, about Chests.
On or about Monday, 7th September 1874 ...	2,185	1,565	3,750
On or about Wednesday, 7th October " ...	2,185	1,565	3,750
On or about Friday, 6th November " ...	2,185	1,565	3,750
On or about Thursday, 3rd December " ...	2,185	1,565	3,750
Total ...	8,740	6,260	15,000

By order of the Member in charge,

W. H. GRIMLEY, *Offg. Secretary.*

BOARD OF REVENUE, L. P., FORT WILLIAM, the 30th June 1874.

OPIUM NOTIFICATION.

No. 836B.

NOTICE is hereby given that the Ninth Sale of Opium, the provision of 1872-73, will be held at the Government Opium Sale-room, No. 2, Bankshall Street, on Monday, the 7th September 1874, at 11 A.M., and will comprise 3,750 chests, viz.—

	Chests.
Behar Opium	2,185
Benares „	1,565
Total	3,750

2. The general conditions of the sale now advertised will be the same as usual; they may be ascertained by reference to the Notification issued on the 8th November 1873, and published in the *Government* and *Exchange Gazettes*, or on personal application at the Office of the Board of Revenue.

3. The latest dates for deposit and clearance will be the 12th and 22nd September, respectively, that is to say, no Bank of Bengal Receipts, Government Promissory Notes, or other Public Securities, that may be tendered for deposit in redemption of Promissory Notes given by purchasers in the Sale-room, will be received after 4 P.M. of Saturday, the 12th September 1874, and no Bank of Bengal Receipts in full payment of lots will be accepted after 4 P.M. of Tuseday, the 22nd September 1874.

4. In addition to the quantity above advertised for sale, the following quantities, more or less, of Behar and Benares Opium will be brought to sale in the present year on or about the dates specified below. The Member in charge of the Opium Department, however, reserves to himself the right of altering these dates, should circumstances render it expedient to do so:—

Dates.		Behar, about Chests.	Benares, about Chests.	Total, about Chests.
On or about Wednesday,	7th Oct. 1874 ...	2,185	1,565	3,750
On or about Friday,	6th Nov. „ ...	2,185	1,565	3,750
On or about Thursday,	3rd Dec. „ ...	2,185	1,565	3,750
	Total ...	6,555	4,695	11,250

By order of the Member in charge,
W. H. GRIMLEY, *Offg. Secretary.*

BOARD OF REVENUE, L. P., FORT WILLIAM, the 4th August 1874.

STATEMENT showing the quantity of Salt in store available for exportation on Private Trade at each of the several Ports of export in the undermentioned Districts.

Name of District.	Ports at which Salt is generally available for export on private trade.	Quantity remaining in store actually available for export on 16th June 1874.	REMARKS.
		Indian Mds.	
Ganjam ...	Bavanapadu, at the Nowpadah Salt Pans ...	50,000	
Godavery ...	Coconada ...	47,840	
Kistna ..	Nizampatam ...	39,600	
Chingleput ...	Madras ...	.....	
	Ennore ...	.....	
	Covelong ...	47,018	
Tanjore ...	Negapatam ...	.....	
	Katmavady ...	.....	
Tinneveily ...	Tuticorin ...	117,600	
	Total ...	302,058	

N.B.—Salt for export will be supplied by Government at the rates specified in the Notifications dated 21st March 1868, and 22nd April 1869, published at pages 737, *Fort St. George Gazette*, dated the 24th March 1868, and 973, dated 27th April 1869.

C. A. GALTON, *Acting Sub-Secretary.*

REVENUE BOARD OFFICE, *Madras*, 18th *July* 1874.

PUBLISHED for general information.
By order of the Member in charge,
W. H. GRIMLEY, *Offg. Secretary.*

BOARD OF REVENUE, L.P., Fort William, the 29th July 1874.

The Calcutta Gazette.

WEDNESDAY, AUGUST 5, 1874.

PART II.

Advertisements.

[N.B.—Advertisements, Notices, &c., intended for insertion in this part of the Gazette, cannot be received after Noon on Monday.]

NOTICE is hereby given that the undermentioned plots of land, no longer required by the Government, situated in the district of Patna, will be put up to sale at the Collector's Office at Bankipore at 12 o'clock on Monday, the 7th September 1874, corresponding with 23rd Bhadro 1231 *B.S.*

The purchasers of these plots will be subject to the following conditions:—

1*st.*—If the amount of purchase-money does not exceed Rs. 100, the whole amount to be paid down at once.

2*nd.*—If the amount of purchase-money exceeds Rs. 100, one-fourth of the amount bid to be immediately deposited. If the balance be not paid by noon of the fifteenth day after the sale, reckoning the day of sale as one, or if that day be a close holiday, then by noon of the first succeeding office day, the sale to be cancelled, the sum deposited being forfeited to Government, and the estate to be again put up for sale at the risk of the defaulting purchaser after issue of advertisement, as in the case of original sale.

3*rd.*—The plots will be sold revenue-free to the highest bidders.

4*th.*—The purchasers shall be put in possession on receipt of the orders of the Collector confirming the sales. But such possession shall be liable to be disturbed in case the final sanction of the Member of the Board of Revenue in charge should not be accorded to the proceedings.

Consecutive Lot Number.	Name of Zillah.	Pergunnah and Mouzah.	Number of mile on which the land is situate.	Situated on which side of the Railway.	Approximate area in beighas and acres.		Land excluded from sale from each lot.		Commencement and termination of lot.	Boundaries of lot.
					B. C. C.	A. R. P.	Reasons for exclusion.	A. R. P.		
175	Patna ...	Pergunnah Gyaspore, Mouzah Bukhtiarpore.	375	South ...	3 7 0	1 0 17	.....	.....	Commences at the end of mile 374 as per plan and terminates on 1,250 feet of mile 375.	North—By railway fencing South—By zemindaree land. East—By end of mile 374, as per plan. West—By village road.
176	ditto ...	ditto ...	375	North ...	3 7 4	1 0 18	.....	.....	ditto ...	North—By zemindaree land. South—By railway fencing. East—By end of mile 374, as per plan. West—By village road.
177	ditto ...	Pergunnah Gyaspore, Mouzah Rawoyas.	375	South ...	6 1 0	2 0 0	.....	.....	Commences on 1,300 feet of mile 375, and terminates on 3,100 feet of same, as per plan.	North—By railway fencing. South—By zemindaree land. East—By village road. West—By nullah.
178	ditto ...	ditto ...	375	North ...	6 13 8	2 0 33	.....	.....	ditto ...	North—By zemindaree land. South—By railway fencing. East—By village road. West—By nullah.
179	ditto ...	Pergunnah Gyaspore, Mouzahs Seemree and Borearpore.	375	South ...	9 12 8	3 0 29	.....	.....	Commences on 3,150 feet of mile 375, and terminates at the end of same, as per plan.	North—By railway fencing. South—By zemindaree land. East—By nullah. West—By end of mile 375, as per plan.
180	ditto ...	ditto ...	375	North ...	9 13 4	3 0 31	Occupied by roads and nullahs.	0 0 10	ditto ...	North—By zemindaree land. South—By railway fencing. East—By nullah. West—By end of mile 375, as per plan.
181	ditto ...	Pergunnahs Gyaspore and Bhimpore, Mouzahs Borearpore, Dedour, and Chumpapore.	376	South ...	11 1 0	3 2 25	.....	.....	Commences at the end of mile 375, as per plan, and terminates on 3,640 feet of mile 376.	North—By railway fencing. South—By zemindaree land. East—By end of mile 375, as per plan. West—By railway level crossing.
182	ditto ...	ditto ...	376	North ...	11 12 4	3 3 14	.....	.....	ditto ...	North—By zemindaree land. South—By railway fencing. East—By end of mile 375, as per plan. West—By railway level crossing.

		Gya, Bhimpore, Mouzahs Shaikh Mahomedpore, Chunepapore, and Ghosebaree.								Commences on 3,680 feet of mile 376, and terminates at the end of same, as per plan.	North—By railway fencing. South—By zemindaree land. East—By railway level crossing. West—By end of mile 376, as per plan.
184	ditto ...	ditto ...	376	North ...	5 2 0	1 2 30	Occupied by road common to lots 181, 182, 183, and 184.	0 0 5	ditto ...		North—By railway fencing. South—By railway fencing. East—By railway level crossing. West—By end of mile 376, as per plan.
185	ditto ...	Pergunnah Bhimpore, Mouzahs Ghosebaree.	377	South ...	8 4 6	2 2 35	.....	.....	Commences at the end of mile 376, as per plan, and terminates on 2,640 feet of mile 377.		North—By railway fencing. South—By zemindaree land. East—By end of mile 376, as per plan. West—By eastern boundary of lot 187.
186	ditto ...	ditto ...	377	North ...	8 8 0	2 3 4	.....	.....	ditto ...		North—By zemindaree land. South—By railway fencing. East—By end of mile 376, as per plan. West—By eastern boundary of lot 188.
187	ditto ...	ditto ...	377	South ...	7 15 0	2 2 10	.....	.....	Commences on 2,640 feet of mile 377, and terminates at the end of same, as per plan.		North—By railway fencing. South—By zemindaree land. East—By western boundary of lot 185. West—By end of mile 377, as per plan.
188	ditto ...	ditto ...	377	North ...	7 18 0	2 2 18	.....	.....	ditto ...		North—By zemindaree land. South—By railway fencing. East—By western boundary of lot 186. West—By end of mile 377, as per plan.
189	ditto ...	Pergunnah Bhimpore, Mouzahs Mogulpore and Doma.	378	South ...	9 2 0	3 0 1	.....	.....	Commences at the end of mile 377, as per plan, and terminates on 3,000 feet of mile 378.		North—By railway fencing. South—By zemindaree land. East—By end of mile 377, as per plan. West—By boundary of village Salimpore.
190	ditto ...	ditto ...	378	North ...	9 3 0	3 0 4	.....	.....	ditto ...		North—By zemindaree land. South—By railway fencing. East—By end of mile 377, as per plan. West—By boundary of village Salimpore.
191	ditto ...	Pergunnah Bhimpore, Mouzah Salimpore.	378	South ...	6 5 0	2 0 11	.....	.....	Commences on 3,000 feet of mile 378, and terminates at the end of same, as per plan.		North—By railway fencing. South—By zemindaree land. East—By boundary of village Doma. West—By end of mile 378, as per plan.
192	ditto ...	ditto ...	378	North ...	6 6 4	3 0 14	Occupied by level crossing.	0 0 5	ditto ...		North—By zemindaree land. South—By railway fencing. East—By boundary of village Doma. West—By end of mile 378, as per plan.
193	ditto ...	Pergunnah Bhimpore, Mouzahs Salimpore, Beeheeta, and Beedheepore.	379	South ...	7 18 0	2 2 18	.....	.....	Commences at the end of mile 378, as per plan, and terminates on 2,640 feet of mile 379.		North—By railway fencing. South—By zemindaree land. East—By end of mile 378, as per plan. West—By eastern boundary of lot 195.
194	ditto ...	Pergunnah Bhimpore, Mouzahs Salimpore, Beeheeta and Beedheepore.	379	North ...	7 19 8	2 2 22	.....	.....	Commences at the end of mile 378, as per plan, and terminates on 2,640 feet of mile 379.		North—By zemindaree land. South—By railway fencing. East—By end of mile 378, as per plan. West—By eastern boundary of lot 196.
195	ditto ...	Pergunnah Bhimpore, Mouzah Beedheepore.	379	South ...	8 18 12	2 3 33	.....	.....	Commences on 2,640 feet of mile 379, and terminates at the end of same, as per plan.		North—By railway fencing. South—By zemindaree land. East—By western boundary of lot 193. West—By end of mile 379 as per plan.
196	ditto ...	ditto ...	379	North ...	9 2 0	3 0 1	Occupied by level crossing.	0 0 6	ditto ...		North—By zemindaree land. South—By railway fencing. East—By western boundary of lot 194. West—By end of mile 379 as per plan.
197	ditto ...	Pergunnah Bhimpore, Mouzahs Beedheepore and Sherepore.	380	South ...	10 17 4	3 2 15	.....	.....	Commences at the end of mile 379, as per plan, and terminates on 2,460 feet of mile 380.		North—By railway fencing. South—By zemindaree land. East—By end of mile 379, as per plan. West—By village road.

Consecutive Lot Number.	Name of Zillah.	Pergunnah and Mouzah.	Number of mile on which the land is situate.	Situated on which side of the Railway.	Approximate area in beegahs and acres.		Land excluded from sale from each lot.		Commencement and termination of lot.	Boundaries of lot.
					B. C. C.	A. R. P.	Reasons for exclusion.	A. R. P.		
198	Patna ...	Pergunnah Bhimpore, Mouzahs Beedheepore and Sharepore.	380	North ...	11 2 0	3 2 27	.....	.....	Commences at the end of mile 379, as per plan, and terminates on 2,450 feet of mile 380.	North—By zemindaree land. South—By railway fencing. East—By end of mile 379, as per plan. West—By village road.
199	ditto ...	Pergunnah Bhimpore, Mouzahs Rampore, Bureapore, Bahadoorpore, and Mahomed Syudpore.	380	South ...	13 6 0	4 1 24	.....	.....	Commences on 2,470 feet of mile 380, and terminates at the end of same, as per plan.	North—By railway fencing. South—By zemindaree land. East—By village road. West—By end of mile 380, as per plan.
200	ditto ...	ditto ...	380	North ...	14 10 0	4 3 7	Occupied by road common to lots 197, 198, 199, and 200.	0 0 6	ditto ...	North—By zemindaree land. South—By railway fencing. East—By village road. West—By end of mile 380, as per plan.
201	ditto ...	Pergunnah Bhimpore, Mouzahs Mahomed Syudpore and Chuckcheetoo.	381	South ...	9 16 0	3 0 39	.....	.....	Commences at the end of mile 380, as per plan, and terminates on 2,875 feet of mile 381.	North—By railway fencing. South—By zemindaree land. East—By end of mile 380, as per plan. West—By zemindaree land.
202	ditto ...	ditto ...	381	North ...	14 12 0	4 3 12	.....	.....	ditto ...	North—By zemindaree land. South—By railway fencing. East—By end of mile 380, as per plan. West—By railway level crossing.
203	ditto ...	Pergunnah Bhimpore, Mouzahs Chukcheetoo, Hadyakpore, and Majhooly.	381	South ...	8 0 0	2 2 23	.....	.....	Commences on 2,820 feet of mile 381, and terminates at the end of same, as per plan.	North—By railway fencing. South—By zemindaree land. East—By ditto. West—By end of mile 381, as per plan.
204	ditto ...	Pergunnah Bhimpore, Mouzahs Hadyakpore and Majhooly.	381	North ...	7 0 0	2 1 10	Occupied by road ...	0 0 8	Commences on 2,925 feet of mile 381, and terminates at the end of same, as per plan.	North—By zemindaree land. South—By railway fencing. East—By railway level crossing. West—By end of mile 381, as per plan.
205	ditto ...	Pergunnah Bhimpore, Mouzahs Majhooly and Gyaspore.	382	South ...	4 3 0	1 1 20	.....	.....	Commences at the end of mile 381, as per plan, and terminates on 1,275 feet of mile 382.	North—By railway fencing. South—By zemindaree land. East—By end of mile 381, as per plan. West—By village road.
206	ditto ...	ditto ...	382	North ...	4 5 0	1 1 25	.....	.....	ditto ...	North—By zemindaree land. South—By railway fencing. East—By end of mile 381, as per plan. West—By village road.
207	ditto ...	Pergunnah Bhimpore, Mouzahs Majhooly and Rocoonporah.	382	South ...	7 4 0	2 1 21	.....	.....	Commences on 1,330 feet of mile 382, and terminates on 3,205 feet of same, as per plan.	North—By railway fencing. South—By zemindaree land. East—By village road. West—By ditto.
208	ditto ...	ditto ...	382	North ...	7 5 0	2 1 24	.....	.....	ditto ...	North—By zemindaree land. South—By railway fencing. East—By village road. West—By ditto.
209	ditto ...	Pergunnah Bhimpore, Mouzahs Rocoonporah and Shahpore Babapore.	382	South ...	6 1 0	2 0 0	.....	.....	Commences on 3,250 feet of mile 382, and terminates at the end of same, as per plan.	North—By railway fencing. South—By zemindaree land. East—By village road. West—By end of mile 382, as per plan.
210	ditto ...	ditto ...	382	North ...	6 0 0	1 3 37	.....	.....	ditto ...	North—By zemindaree land. South—By railway fencing. East—By village road. West—By end of mile 382, as per plan.

211	ditto ...	Pergunnah Bhimpore, Mouzahs Shahpore Bahapore and Munsoorpore.	383	South ...	6 3 12	2 0 7	.....	.....	Commences at the end of mile 382, as per plan, and terminates on 2,250 feet of mile 383.	North—By railway fencing. South—By zemindaree land. East—By end of mile 382, as per plan. West—By eastern boundary of lot 213.
212	ditto ...	ditto ...	383	North ...	6 4 8	2 0 9	0	.....	ditto ...	North—By zemindaree land. South—By railway fencing. East—By end of mile 382, as per plan. West—By eastern boundary of lot 214.
213	ditto ...	Pergunnah Bhimpore, Mouzahs Monsoompore, Mirzapore, and Jahangirpore.	383	South ...	5 0 0	1 2 25	.....	.....	Commences on 2,250 feet of mile 383, and terminates on 4,000 feet of same, as per plan.	North—By railway fencing. South—By zemindaree land. East—By western boundary of lot 211. West—By village road.
214	ditto ...	ditto ...	383	North ...	4 18 8	1 2 21	.....	.....	ditto ...	North—By zemindaree land. South—By railway fencing. East—By western boundary of lot 212. West—By village road.
215	ditto ...	Pergunnah Bhimpore, Mouzah Safeepore.	383	South ...	4 12 4	1 2 4	.....	.....	Commences on 4,025 feet of mile 383, and terminates at end of same, as per plan.	North—By railway fencing. South—By zemindaree land. East—By village road. West—By end of mile 383, as per plan.
216	ditto ...	ditto ...	383	North ...	4 12 8	1 2 5	Occupied by roads ...	0 0 8	ditto ...	North—By zemindaree land. South—By railway fencing. East—By village road. West—By end of mile 383, as per plan.
217	ditto ...	Pergunnahs Bhimpore and Bycutpore, Mouzahs Safeepore, Jahelchuck, and Bykutpore.	384	South ...	7 15 0	2 2 10	.....	.....	Commences at the end of mile 383, as per plan, and terminates on 2,100 feet of mile 384.	North—By railway fencing. South—By zemindaree land. East—By end of mile 383, as per plan. West—By eastern boundary of lot 219.
218	ditto ...	ditto ...	384	North ...	7 15 0	2 2 10	.....	.....	ditto ...	North—By zemindaree land. South—By railway fencing. East—By end of mile 383, as per plan. West—By eastern boundary of lot 220.
219	ditto ...	Pergunnahs Bhimpore and Bykutpore, Mouzahs Bykutpore, Puckneachuck, and Samdanychuk.	384	South ...	12 8 0	4 0 16	.....	.....	Commences on 2,100 feet of mile 384, and terminates at the end of same, as per plan.	North—By railway fencing. South—By zemindaree land. East—By western boundary of lot 217. West—By end of mile 384, as per plan.
220	ditto ...	ditto ...	384	North ...	12 8 0	4 0 16	.....	.....	ditto ...	North—By zemindaree land. South—By railway fencing. East—By western boundary of lot 218. West—By end of mile 384, as per plan.
221	ditto ...	Pergunnah Bykutpore, Mouzahs Samdanychuck, Ahmedpore, Nowada, and Chotanowada.	385	South ...	10 4 0	3 1 20	.....	.....	Commences at the end of mile 384, as per plan, and terminates on 2,850 feet of mile 385.	North—By railway fencing. South—By zemindaree land. East—By end of mile 384, as per plan. West—By eastern boundary of lot 223.
222	ditto ...	ditto ...	385	North ...	10 2 0	3 1 14	.....	.....	ditto ...	North—By zemindaree land. South—By railway fencing. East—By end of mile 384, as per plan. West—By eastern boundary of lot 224.
223	ditto ...	Pergunnah Bykutpore, Mouzahs Bykutpore, Chotanowada, and Kultonna.	385	South ...	9 7 0	3 0 15	.....	.....	Commences on 2,850 feet of mile 385, and terminates at the end of same, as per plan.	North—By railway fencing. South—By zemindaree land. East—By western boundary of lot 221. West—By end of mile 385, as per plan.
224	ditto ...	ditto ...	385	North ...	9 7 0	3 0 15	.....	.....	ditto ...	North—By zemindaree land. South—By railway fencing. East—By western boundary of lot 222. West—By end of mile 385, as per plan.
225	ditto ...	Pergunnah Bhimpore, Mouzahs Kultonna and Hurdaspore.	386	South ...	12 16 0	4 0 37	.....	.....	Commences at the end of mile 385, as per plan, and terminates on 2,800 feet of mile 386.	North—By railway fencing. South—By zemindaree land. East—By end of mile 385, as per plan. West—By village road.

Consecutive Lot Number.	Name of Zillah.	Pergunnah and Mouzah.	Number of mile on which the land is situate.	Situated on which side of the Railway.	Approximate area in beeghas and acres.		Land excluded from sale from each lot.		Commencement and termination of lot.	Boundaries of lot.
					B. C. C.	A. R. P.	Reasons for exclusion.	A. R. P.		
226	Patna ...	Pergunnah Bhimpore, Mouzahs Kultonna and Hurdaspore.	386	North ...	12 16 0	0 0 37	.....	.....	Commences at the end of mile 385, as per plan, and terminates on 2,800 feet of mile 386.	North—By zemindaree land. South—By railway fencing. East—By end of mile 385, as per plan. West—By village road.
227	ditto ...	Pergunnah Bhimpore, Mouzahs Hurdaspore and Ensuffpore.	386	South ...	10 19 0	3 2 19	.....	.....	Commences on 2,830 feet of mile 386, and terminates at the end of same, as per plan.	North—By railway fencing. South—By zemindaree land. East—By village road. West—By end of mile 386, as per plan.
228	ditto ...	ditto ...	386	North ...	10 19 0	3 2 19	.....	.....	ditto ...	North—By zemindaree land. South—By railway fencing. East—By village road. West—By end of mile 386, as per plan.
229	ditto ...	Pergunnahs Bhimpore and Gyaspore, Mouzahs Ensuffpore, Khulcheepore, Koartan, and Momenpore.	387	South ...	14 1 0	4 2 23	.....	.....	Commences at the end of mile 386, as per plan, and terminates on 2,730 feet of mile 387.	North—By railway fencing. South—By zemindaree land. East—By end of mile 386, as per plan. West—By village road.
230	ditto ...	ditto ...	387	North ...	14 1 0	4 2 23	.....	.....	ditto ...	North—By zemindaree land. South—By railway fencing. East—By end of mile 386, as per plan. West—By village road.
231	ditto ...	Pergunnahs Bhimpore and Gyaspore, Mouzahs Momenpore and Roypoora.	387	South ...	12 15 0	4 0 35	.....	.....	Commences on 2,760 feet of mile 387, and terminates at the end of same, as per plan.	North—By railway fencing. South—By zemindaree land. East—By village road. West—By end of mile 387, as per plan.
232	ditto ...	ditto ...	387	North ...	12 15 0	4 0 35	Occupied by road ...	0 0 11	ditto ...	North—By zemindaree land. South—By railway fencing. East—By village road. West—By end of mile 387, as per plan.
233	ditto ...	Pergunnah Gyaspore, Mouzah Roypoora.	388	South ...	16 8 0	5 1 28	.....	.....	Commences at the end of mile 387, as per plan, and terminates on 3,100 feet of mile 388.	North—By railway fencing. South—By zemindaree land. East—By end of mile 387, as per plan. West—By village road.
234	ditto ...	ditto ...	388	North ...	16 8 0	5 1 28	.....	.....	ditto ...	North—By zemindaree land. South—By railway fencing. East—By end of mile 387, as per plan. West—By village road.
235	ditto ...	ditto ...	388	South ...	10 0 0	3 1 9	.....	.....	Commences on 3,160 feet of mile 388, and terminates at the end of same, as per plan.	North—By railway fencing. South—By zemindaree land. East—By village road. West—By end of mile 388, as per plan.
236	ditto ...	ditto ...	388	North ...	10 10 0	3 1 36	Retained by Railway Company. Occupied by roads ...	0 0 30 0 1 20	ditto ...	North—By zemindaree land. South—By railway fencing. East—By village road. West—By end of mile 388 as per plan.
237	ditto ...	Pergunnahs Sandah and Azimabad, Mouzah Daryapore.	389	North ...	4 10 0	1 1 38	.....	.....	Commences at the end of mile 388, as per plan, and terminates on 900 feet of mile 389.	North—By zemindaree land. South—By railway fencing. East—By end of mile 388 as per plan. West—By land retained by the Railway Co.
238	ditto ...	Pergunnahs Sandah and Azimabad, Mouzahs Monsoompore, Koortha, and Gobindpore.	389	South ...	9 15 0	3 0 36		.....	Commences on 3,380 feet of mile 389, and terminates at the end of same, as per plan.	North—By railway fencing. South—By zemindaree land. East—By Futwah station land. West—By end of mile 389, as per plan.

239	ditto ...	ditto ...	389	North ...	3 9 0	1 0 23	Retained by Railway Company. Occupied by road ...	5 1 16 0 0 27	Commences on 4,500 feet of mile 389, and terminates at the end of same, as per plan.	North—By zemindaree land. South—By railway fencing. East—By land retained by the Railway Co. West—By end of mile 389, as per plan.
240	ditto ...	Pergunnah Azimabad, Mouzah Gobindpore.	390	South ...	9 12 4	3 0 29	1 19	....	Commences at the end of mile 389 as per plan, and terminates on 2,110 feet of mile 390.	North—By railway fencing. South—By zemindaree land. East—By end of mile 389 as per plan. West—By river Poonpoon.
241	ditto ...	ditto ...	390	North ...	9 12 4	3 0 29	.....	.....	ditto ...	North—By zemindaree land. South—By railway fencing. East—By end of mile 389, as per plan. West—By river Poonpoon.
242	ditto ...	Pergunnah Azimabad, Mouzahs Khodabukshpore & Khederpore.	390	South ...	9 18 8	3 1 5	Retained by the railway company for protection of bridge.	1 0 32	Commences on 2,420 feet of mile 390, and terminates at the end of same, as per plan.	North—By railway fencing. South—By zemindaree land. East—By river Poonpoon. West—By end of mile 390, as per plan.
243	ditto ...	ditto ...	390	North ...	13 11 0	4 1 37	.....	.....	ditto ...	North—By zemindaree land. South—By railway fencing. East—By river Poonpoon. West—By end of mile 390, as per plan.
244	ditto ...	Pergunnah Azimabad, Mouzahs Khederpoor and Monjebpore.	391	South ...	10 15 2	3 2 9	.....	.....	Commences at the end of mile 390, as per plan, and terminates on 2,200 feet of mile 391.	North—By railway fencing. South—By zemindaree land. East—By end of mile 390, as per plan. West—By eastern boundary of lot 246.
245	ditto ...	ditto ...	391	North ...	11 16 4	3 3 25	.....	.....	Commences at the end of mile 390, as per plan, and terminates on 2,420 feet of mile 391.	North—By zemindaree land. South—By railway fencing. East—By end of mile 390, as per plan. West—By eastern boundary of lot 247.
246	ditto ...	Pergunnah Azimabad, Mouzahs Monjebpoor and Jatooley.	391	South ...	11 0 6	3 2 23	Proposed to be retained by the railway company.	1 2 15	Commences on 2,470 feet of mile 391, and terminates at the end of same, as per plan.	North—By railway fencing. South—By zemindaree land. East—By western boundary of lot 244. West—By end of mile 391, as per plan.
247	...	ditto ...	391	North ...	14 15 12	4 3 22	Occupied by road ...	0 0 13	Commences on 2,420 feet of mile 391, and terminates at the end of same, as per plan.	North—By zemindaree land. South—By railway fencing. East—By western boundary of lot 245. West—By end of mile 391, as per plan.
248	ditto ...	Pergunnah Azimabad, Mouzah Jatooley.	392	South ...	11 12 0	3 3 14	.....	.....	Commences at the end of mile 391, as per plan, and terminates on 2,450 feet of mile 392.	North—By railway fencing. South—By zemindaree land. East—By end of mile 391, as per plan. West—By village road.
249	ditto ...	ditto ...	392	North ...	11 12 0	3 3 14	.....	.....	ditto ...	North—By zemindaree land. South—By railway fencing. East—By end of mile 391, as per plan. West—By village road.
250	ditto ...	ditto ...	392	South ...	11 10 6	3 3 9	Proposed to be retained by the railway company.	0 2 25	Commences on 2,480 feet of mile 392, and terminates at the end of same, as per plan.	North—By railway fencing. South—By zemindaree land. East—By village road. West—By end of mile 392 as per plan.
251	ditto ...	ditto ...	392	North ...	12 15 0	4 0 35	Occupied by branch line to river bank. Occupied by village roads.	0 0 37 0 0 6	Commences on 2,480 feet of mile 392, and terminates on 5,080 feet of same, as per plan.	North—By zemindaree land. South—By railway fencing. East—By village road. West—By land occupied by branch line to river Ganges.
252	ditto ...	Pergunnah Azimabad, Mouzahs Jatooley and Mukdoompoor.	393	South ...	11 18 6	3 3 31	Proposed to be retained by railway company.	0 2 9	Commences at the end of mile 392, as per plan, and terminates on 3,500 feet of mile 393.	North—By railway fencing. South—By zemindaree land. East—By end of mile 392, as per plan. West—By village road.
253	ditto ...	ditto ...	393	North ...	12 14 0	4 0 32	.....	.....	Commences on 350 feet of mile 393, and terminates on 3,370 feet of same, as per plan.	North—By zemindaree land. South—By railway fencing. East—By land occupied by branch line to river bank. West—By village road.

Consecutive Lot Number.	Name of Zillah.	Pergunnah and Mouzah.	Number of mile on which the land is situate.	Situated on which side of the Railway.	Approximate area in beeghas and acres.		Land excluded from sale from each lot.		Commencement and termination of lot.	Boundaries of lot.
					B. C. C.	A. R. P.	Reasons for exclusion.	A. R. P.		
254	Patna ...	Pergunnah Azimabad, Mouzah Mukdoompoor.	393	South ...	11 9 0	3 3 6	.....	.....	Commences on 3,475 feet of mile 393, and terminates at the end of same, as per plan.	North—By railway fencing. South—By zemindaree land. East—By village road. West—By end of mile 393, as per plan.
255	ditto ...	ditto ...	393	North ...	7 6 0	2 1 26	Occupied by branch line to river bank.	0 1 24	Commences on 3,350 feet of mile 393, and terminates at the end of same, as per plan.	North—By zemindaree land. South—By railway fencing. East—By village road. West—By end of mile 393, as per plan.
256	ditto ...	Pergunnah Azimabad, Mouzahs Mukdoompoor, Akburpoor, and Doulutpoor.	394	South ...	23 14 8	7 3 15	.....	.....	Commences at the end of mile 393, as per plan, and terminates on 2,010 feet of mile 394.	North—By railway fencing. South—By zemindaree land. East—By end of mile 393, as per plan. West—By eastern boundary of lot 258.
257	ditto ...	ditto ...	394	North ...	9 9 0	3 0 20	.....	.....	Commences at the end of mile 393, as per plan, and terminates on 2,060 feet of mile 394.	North—By zemindaree land. South—By railway fencing. East—By end of mile 393, as per plan. West—By eastern boundary of lot 259.
258	ditto ...	Pergunnah Azimabad, Mouzahs Doulutpoor, Ashokpoor and Noseerpoor.	394	South ...	19 13 10	6 2 1	.....	.....	Commences on 2,010 feet of mile 394, and terminates on 3,650 feet of same, as per plan.	North—By railway fencing. South—By zemindaree land. East—By western boundary of lot 256. West—By eastern boundary of lot 260.
259	ditto ...	ditto ...	394	North ...	6 16 0	2 1 0	.....	.....	Commences on 2,060 feet of mile 394, and terminates on 3,700 feet of same, as per plan.	North—By zemindaree land. South—By railway fencing. East—By western boundary of lot 257. West—By eastern boundary of lot 261.
260	ditto ...	Pergunnah Azimabad, Mouzah Noseerpoor.	394	South ...	16 3 4	5 1 15	.....	.....	Commences on 3,650 feet of mile 394, and terminates at the end of same, as per plan.	North—By railway fencing. South—By zemindaree land. East—By western boundary of lot 258. West—By end of mile 394, as per plan.
261	ditto ...	ditto ...	394	North ...	6 10 0	2 0 24	Proposed to be retained by the railway company.	1 2 32	Commences on 3,700 feet of mile 394, and terminates at the end of same, as per plan.	North—By zemindaree land. South—By railway fencing. East—By western boundary of lot 259. West—By end of mile 394, as per plan.
262	ditto ...	Pergunnah Azimabad, Mouzahs Noseerpoor, Abdoor Ruhmanpoor.	395	South ...	15 4 14	5 0 6	Proposed to be retained by the railway	0 0 31	Commences at the end of mile 394 as per plan, and terminates on 2,450 feet of mile 395.	North—By railway fencing. South—By zemindaree land. East—By end of mile 394, as per plan. West—By village road.
263	ditto ...	ditto ...	395	North ...	11 7 12	3 3 2	[illegible]	[illegible]	[illegible]	East—By [illegible] n. West—By end of mile 389, [illegible] [illegible] West—By end of mile 382, as per plan.

264	ditto ...	Pergunnah Azimabad, Mouzahs Sumby, Shahdara and Begumbagh.	395	South ...	7 5 4	2 1 24	.....	.....	Commences on 2,480 feet of mile 395, and terminates on 4,010 feet of same, as per plan.	North—By railway fencing. South—By zemindaree land. East—By village road. West—By ditto.
265	ditto ...	Pergunnah Azimabad, Mouzahs Sumby, Shahdara, and Begambagh.	395	North ...	7 3 4	2 1 19	.....	.....	Commences on 2,480 feet of mile 395, and terminates on 4,010 feet of same, as per plan.	North—By zemindaree land. South—By railway fencing. East—By village road. West—By ditto.
266	ditto ...	Pergunnah Azimabad, Mouzahs Nowabbagh and Azumchuck.	395	South ...	4 12 0	1 2 3	.....	.....	Commences on 4,070 feet of mile 395, and terminates at the end of same, as per plan.	North—Partly by footpath along the outer boundary of Class A land, and partly by railway fencing. South—By zemindaree land. East—By village road. West—By end of mile 395, as per plan.
267	ditto ...	ditto ...	395	North ...	9 17 0	3 1 1	.....	.....	Commences on 4,080 feet of mile 395, and terminates on 5,230 feet of same, as per plan.	North—By zemindaree land. South—By railway fencing. East—By village road. West—By zemindaree land.
268	ditto ...	Pergunnah Azimabad, Mouzahs Azumchuck, Morarpoor, Nogra, and Saberchuck.	396	South ...	17 0 0	5 2 19	.....	.....	Commences at the end of mile 395, and terminates on 3,350 feet of mile 396.	North—By railway fencing. South—By zemindaree land. East—By end of mile 395, as per plan. West—By public road.
269	ditto ...	Pergunnah Azimabad, Mouzah Dabaychuck.	396	North ...	1 7 0	0 1 32	.....	.....	Commences on 140 feet of mile 396, and terminates on 450 feet of same, as per plan.	North—By zemindaree land. South—By railway fencing. East—By zemindaree land. West—By ditto.
270	ditto ...	Pergunnah Azimabad, Mouzahs Nogra and Saberchuk.	396	North ...	12 3 0	4 0 3	.....	.....	Commences on 700 feet of mile 396, and terminates on 2,925 feet of same, as per plan.	North—By zemindaree land. South—By railway fencing. East—By village road. West—By fencing of Patna branch line.
271	ditto ...	Pergunnah Azimabad, Mouzahs Saberchuck and Nakas.	396A.	East ...	5 17 4	1 3 30	.....	.....	Commences on 550 feet from junction to 2,300 feet from same.	North—By railway level crossing. South—By zemindaree land. East—By ditto. West—By railway fencing.
272	ditto, (Branch Line.)	Pergunnah Azimabad, Mouzah Nakas.	396A.	East ...	0 7 8	0 0 20	Previously transferred to A. Occupied by siding and proposed to be retained by the Railway Company.	2 0 4 1 3 16	A triangular plot of land situate on the east of the Good's Station.	North—By railway fencing. South—By zemindaree land. East—By ditto. West—By railway fencing.
273	ditto, (Main Line.)	Pergunnah Azimabad, Mouzah Lodeekatra.	397	South ...	1 13 14	0 2 8	.....	.....	Commences on 1,260 feet of mile 397, and terminates on 1,840 feet of same, as per plan.	North—By railway fencing. South—By zemindaree land. East—By Class A land. West—By zemindaree land.
274	ditto ...	Pergunnah Azimabad, Mouzah Hurnahatolah.	397	North ...	0 13 0	0 0 35	Occupied by road ...	0 0 2	Commences on 2,060 feet of mile 397, and terminates on 2,360 feet of same, as per plan.	North—By zemindaree land. South—By railway fencing. East—By zemindaree land. West—By ditto.
275	ditto ...	Pergunnah Azimabad, Mouzah Mogulpoora.	398	North ...	0 10 0	0 0 27	.....	.....	Commences on 260 feet of mile 398, and terminates on 320 feet of same, as per plan.	North—By zemindaree land. South—By railway fencing. East—By zemindaree land. West—By ditto.

Consecutive Lot Number.	Name of Zillah.	Pergunnah and Mouzah.	Number of mile on which the land is situate.	Situated on which side of the Railway.	Approximate area in beeghas and acres.		Land excluded from sale from each lot.		Commencement and termination of lot.	Boundaries of lot.
					B. B. C.	A. R. P.	Reasons for exclusion.	A. R. P.		
276	Patna ...	Pergunnah Azimabad, Mouzah Mogulpoora.	398	South ...	0 5 0	0 0 13	.....	.....	Commences on 1,450 feet of mile 398, and terminates on 1,510 feet of same, as per plan.	North—By railway fencing. South—By zemindaree land. East—By ditto. West—By ditto.
277	ditto ...	ditto ...	398	North ...	0 10 0	0 0 27	.....	.....	Commences on 1,990 feet of mile 398, and terminates on 2,170 feet of same, as per plan.	North—By zemindaree land. South—By railway fencing. East—By zemindaree land. West—By ditto.
278	ditto ...	Pergunnah Azimabad, Mouzah Pajawa.	398	South ...	1 10 0	0 2 0	.....	.....	Commences on 2,730 feet of mile 398, and terminates on 3,040 feet of same, as per plan.	North—By railway fencing. South—By zemindaree land. East—By ditto. West—By ditto.
279	ditto ...	Pergunnah Azimabad, Mouzahs Pajawa and Dadurnundy.	398	North ...	8 12 0	2 3 15	.....	.....	Commences on 2,240 feet of mile 398, and terminates on 3,040 feet of same, as per plan.	North—By zemindaree land. South—By railway fencing. East—By zemindaree land. West—By ditto.
280	ditto ...	Pergunnah Azimabad, Mouzah Toolsheenundy.	398	South ...	3 17 6	1 1 4	.....	.....	Commences on 4,830 feet of mile 398, and terminates at the end of same, as per plan.	North—By railway fencing. South—By zemindaree land. East—By ditto. West—By end of mile 398, as per plan.
281	ditto ...	ditto ...	398	North ...	1 13 0	0 2 7	Occupied by water courses and roads.	0 1 15	Commences on 4,815 feet of mile 398, and terminates at the end of same, as per plan.	North—By zemindaree land. South—By railway fencing. East—By zemindaree land. West—By end of mile 398, as per plan.
282	ditto ...	Pergunnah Azimabad, Mouzahs Toolsheenundy and Sundalpore.	399	South ...	11 19 12	3 3 34	Occupied by road ...	0 0 6	Commences at the end of mile 398, as per plan, and terminates on 4,280 feet of mile 399.	North—By railway fencing. South—By zemindaree land. East—By end of mile 398, as per plan. West—By zemindaree land.
283	ditto ...	ditto ...	399	North ...	36 18 0	12 0 32	Ditto ...	0 1 3	Commences on 100 feet of mile 399, and terminates on 4,350 feet of same, as per plan.	North—By zemindaree land South—By railway fencing. East—By zemindaree land. West—By railway level crossing.
284	ditto ...	Pergunnah Azimabad, Mouzah Boolundypore.	399	South ...	3 8 0	1 0 20	.....	.....	Commences on 4,800 feet of mile 399, and terminates at the end of same, as per plan.	North—By railway fencing. South—By zemindaree land. East—By ditto. West—By end of mile 399, as per plan.
285	ditto ...	Pergunnah Azimabad, Mouzah Futehbaug.	399	North ...	3 6 0	1 0 15	.....	.....	Commences on 4,400 feet of mile 399, and terminates at the end of same, as per plan.	North—By zemindaree land. South—By railway fencing. East—By railway level crossing. West—By end of mile 399, as per plan.

286	ditto ...	Pergunnah Azimabad, Mouzahs Boolundypore and Coomar.	400	South ...	8 13 0	2 3 18	.....	.....	Commences on 200 feet of mile 400, and terminates on 2,640 feet of same, as per plan	North—By railway fencing. South—By zemindaree land. East—By ditto. West—By eastern boundary of lot 292.
287	ditto ...	Pergunnah Azimabad, Mouzahs Boolundypore and Coomar.	400	North ...	9 8 0	3 0 17	.....	.....	Commences at the end of mile 399, as per plan, and terminates on 2,640 feet of mile 400.	North—By zemindaree land. South—By railway fencing. East—By end of mile 399, as per plan. West—By Eastern boundary of lot 293.
288	ditto ...	Pergunnah Azimabad, Mouzahs Rosoolpore, Bahadoorpore, Serputpore, and Jogypore.	400	South ...	9 2 0	3 0 1	.....	.....	Commences on 2,640 feet of mile 400, and terminates at the end of same, as per plan.	North—By railway fencing. South—By zemindaree land. East—By western boundary of lot 290. West—By end of mile 400, as per plan.
289	ditto ...	ditto ...	400	North ...	9 2 0	3 0 1	.....	.....	Commences on 2,640 feet of mile 400, and terminates at the end of same, as per plan.	North—By zemindaree land. South—By railway fencing. East—By western boundary of lot 291. West—By end of mile 400, as per plan.
290	ditto ...	Pergunnah Azimabad, Mouzahs Jogypore and Pertypore.	401	South ...	10 0 0	3 1 9	.....	.....	Commences at the end of mile 400, as per plan, and terminates on 3,070 feet of mile 401.	North—By railway fencing. South—By zemindaree land. East—By end of mile 400, as per plan. West—By railway level crossing.
291	ditto ...	ditto ...	401	North ...	10 0 0	3 1 9	.....	.....	Commences at the end of mile 400, as per plan, and terminates on 3,070 feet of mile 401.	North—By zemindaree land. South—By railway fencing. East—By end of mile 400, as per plan. West—By railway level crossing.
292	ditto ...	Pergunnah Azimabad, Mouzah Pertypoor.	401	South ...	7 10 0	2 1 37	.....	.....	Commences on 3,100 feet of mile 401, and terminates at the end of same, as per plan.	North—By railway fencing. South—By zemindaree land. East—By railway level crossing. West—By end of mile 401, as per plan.
293	ditto ...	ditto ...	401	North ...	7 10 0	2 1 37	Occupied by roads and nullahs ...	0 3 0	ditto ...	North—By zemindaree land. South—By railway fencing. East—By railway level crossing. West—By end of mile 401, as per plan.
294	ditto ...	Pergunnah Azimabad, Mouzahs Pertypoor, Lohanypoor, and Muhrampoor.	402	South ...	15 1 8	4 3 37	.....	.....	Commences at the end of mile 401, as per plan, and terminates on 4,360 feet of mile 402.	North—By railway fencing. South—By zemindaree land. East—By end of mile 401 as per plan. West—By railway fencing.
295	ditto ...	ditto ...	402	North ...	14 4 12	4 2 33	Occupied by level crossing roads ... B. land within fencing, proposed to be retained ...	0 0 26 5 2 10	dttio ...	North—By zemindaree land. South—By railway fencing. East—By end of mile 401, as per plan. West—By railway fencing.

BHAGULPORE, RAILWAY DEPUTY COLLECTOR'S OFFICE, the 6th July 1874.

W. HEYSHAM, *Offg. Railway Deputy Collector.*

اشتہار نامہ کچہري ريلوے ڈيپوٹي کلکٹري اجلاس مسٹر وليم هيشم صاحب ريلوے ڈيپوٹي کلکٹر مقام بهاگلپور

اس تحريرکي روسے سبهونکو واقف کيا جاتا هي که ضلع پٹنه کے علاقه مين سرکار بهادر کے خريده بي کلاس زمين يعني جو زمين ريلوے کمپني کو رسته تيارکرنيکے وقت ديا گيا تها وهي سب زمين ريلوے کمپني کا اور درکار نهونيکے سبب سرکار بهادر واپس ليکر اس جانب کو فروخت کرنيکا اختيار دي هين اسواسطے بموجب اوس اختيار کے تفصيل کي لکهي هوئي لاٹهاے کي زمين بتاريخ ۷ سپٹمبر سنه ۱۸۷۴ع مطابق ۲۳ بهادون سنه ۱۲۸۱ بنگله روز دوشنبه باره بجے کے وقت مقام باقي پور کا کلکٹر صاحب کے کچهري اس جانب کے اجلاس مين نيلام پر چڑهائے جائينگے

اون زمينون کے خريدارونکو نيچے کي لکهي هوئي شرطونکے پابند هونا پڑيگا فقط

پهلي شرط—اگر تعداد زر ثمن ايک سو روپيه سے زياده نهو تو کل روپيه يکبارگي ادا کئے جائينگے فقط

دوسري شرط—اگر تعداد زر ثمن ايک سو روپيه سے زياده هو تو جسقدر روپيه مين نيلام هو اوسکا ايک چوتهه فی الفور داخل کرنا پڑيگا اور اگر باقي روپيه نيلام کے بعد نيلام کي تاريخ سے که وه تاريخ بهي ايک روز شمار کيا جايگا پندرهوين دن کے دو پهر تک ادا نکئے جائين يا اگر وه روز تعطيل کا هو جس مين که دفتر بند رهے تو اوسکے بعد هي جس روز پهلے دفتر کهلے اوسکے دو پهر تک ادا نکيا جاے تو نيلام باطل هوجايگا اور جسقدر روپيه داخل هوچکے هون وه سرکار مين ضبط هو جائينگے اور وه جايداد پهر مثل پهلے نيلام کے اشتهار جاري هونيکے بعد نيلام پر چڑهائے جائينگے اور اوسکا جوکهم خريدار باقيدار کو اوٹهانا پڑيگا فقط

تيسري شرط—وه سب زمين سب سے زياده قيمت کي بولي بولنے والون کو بطور لاخراج کے دئے جائينگے فقط

چوتهي شرط—صاحب کلکٹر کے احکام متضمن بحالي نيلام کے پهنچنے پر خريدارون کو دخل دلايا جايگا مگر جس صورت مين که وه صاحب ممبر بورڈ اف ريونيو جو اسکام کے متعهد هون اون کارروائيون کي نسبت منظوري ناطق نه بخشين تو اوس دخيلکاري مين فتور آئيگا فقط

لاٹ نمبر	نام ضلع	نام پرگنه و موضع	اون ميلون کي تعداد جنکے اندر زمين واقع هي	ريلوے کے کس طرف واقع هي	تخميني موازي لاٹ بحساب بيگهه اور ايکر					وه زمين جو هولاٹ مين نيلام سے مستثنی کي گئي هي			لاٹ کي شروع اور انتها	لاٹ کي چوحدي
					بيگهه	کٹهه	چهٹانک	ايکر	روڈ	پول	خارج هونيکي وجوه	ايکر	روڈ	پول		
۱۷۵	ضلع پٹنه	پرگنه غوثپور موضع بختيار پور	۳۷۵	دکهن	۳	۷	۰	۱		۱۷	....			....	۳۷۴ ميل کے اخير سے شروع اور ۳۷۵ ميل کے ۱۲۵۰ فٹ تک ختم مطابق نقشه	اوتر ريلوي کا گهراو دکهن زمينداري زمين پورب ۳۷۴ ميل کے اخير مطابق نقشه پچهم رسته
۱۷۶	ايضا	ايضا	۳۷۵	اوتر	۳	۷	۴	۱		۱۸	....			....	ايضا	اوتر زمينداري زمين دکهن ريلوي کا گهراو پورب ۳۷۴ ميل کے اخير مطابق نقشه پچهم رسته
۱۷۷	ايضا	پرگنه ايضا موضع ريوس	۳۷۵	دکهن	۶	۱	۰	۲		۰	....			....	۳۷۵ ميل کے ۱۳۰۰ فٹ سے شروع اور اوسيکے ۳۱۰۰ فٹ تک ختم مطابق نقشه	اوتر ريلوي کا گهراو دکهن زمينداري زمين پورب رسته پچهم نالا

۱۷۸	ایضا	ایضا	۳۷۵	اوتر	۶	۱۳	۸	۲	۰	۳۳	.....	.....	۵	ایضا	ایضا	اوتر زمینداري زمین دکھن ریلوے کا گھراو پورب نالا پچھم نالا
۱۷۹	ایضا	پرگنہ ایضا موضع سمري و بریار پور	۳۷۵	دکھن	۹	۱۲	۸	۳	۰	۲۹	.....	.....		۳۷۵ میل کے ۳۱۳۰ فٹ سے شروع اور اوسیکے اخیر تک ختم مطابق نقشہ	اوتر ریلوے کا گھراو دکھن زمینداري زمین پورب نالا پچھم ۳۷۵ میل کے اخیر مطابق نقشہ
۱۸۰	ایضا	ایضا	۳۷۵	اوتر	۹	۱۳	۴	۳	۰	۳۱	رستہ و نالا	۰	۱۹	ایضا	اوتر زمینداري زمین دکھن ریلوے کا گھراو پورب نالا پچھم ۳۷۵ میل کے اخیر مطابق نقشہ
۱۸۱	ایضا	پرگنہ ایضا وبھیم پور موضع دیدور وچھپا پور	۳۷۶	دکھن	۱۱	۱	۰	۳	۲	۲۵	.....			۳۷۵ میل کے اخیر سے شروع اور ۳۷۶ میل کے ۳۶۴۰ فٹ تک ختم مطابق نقشہ	اوتر ریلوے کا گھراو دکھن زمینداري زمین پورب ۳۷۵ میل کے اخیر مطابق نقشہ پچھم ریلوي اوالکرا سنگ
۱۸۲	ایضا	ایضا	۳۷۶	اوتر	۱۱	۱۲	۴	۳	۳	۱۴	.....			ایضا	اوتر زمینداري زمین دکھن ریلوے کا گھراو پورب ۳۷۵ میل کے اخیر مطابق نقشہ پچھم ریلوي اوالکراسنگ
۱۸۳	ایضا	پرگنہ ایضا موضع شیخ محمد پور چھپا پور و گھوس باري	۳۷۶	دکھن	۴	۹	۰	۱	۱	۳۶	.....			۳۷۶ میل کے ۳۶۸۰ فٹ سے شروع اور اوسیکے اخیر تک ختم مطابق نقشہ	اوتر ریلوے کا گھراو دکھن زمینداري زمین پورب ریلوي اوالکراسنگ پچھم ۳۷۶ میل کے اخیر مطابق نقشہ
۱۸۴	ایضا	ایضا	۳۷۶	اوتر	۵	۲	۰	۱	۲	۳۰	۱۸۱ و ۱۸۲ و ۱۸۳ و ۱۸۴ نمبر لاٹ کا درمیانی رستہ	۰	۵	ایضا	اوتر زمینداري زمین دکھن ریلوے کا گھراو پورب ریلوي اوالکراسنگ پچھم ۳۷۶ میل کے اخیر مطابق نقشہ
۱۸۵	ایضا	پرگنہ بھیم پور موضع گھوس باري	۳۷۷	دکھن	۸	۴	۸	۲	۲	۳۵	.....			۳۷۶ میل کے اخیر سے شروع اور ۳۷۷ میل کے ۲۶۴۰ فٹ تک ختم مطابق نقشہ	اوتر ریلوي کا گھراو دکھن زمینداري زمین پورب ۳۷۶ میل کے اخیر مطابق نقشہ پچھم ۱۸۷ نمبر لاٹ کا پورب سیوانہ

لات نمبر	نام ضلع	نام پرگنه اور موضع	اور میلونکی تعداد جنکے اندر زمین واقع هی	ریلویکے کسطرف واقع هی	تخمیني موازي لات بحساب بیگهه اور ایکر						وه زمین جو هر لات مین نیلام سے مستثني کي گئي هي			لات کي شروع اور انتها	لات کي چوحدي
					بیگهه	کٹهه	چهٹانک	ایکر	رود	پول	خارج هونیکي وجوه	ایکر	رود	پول	
۱۸۶	ضلع پٹنه	پرگنه بهیم پور موضع گهوس باڑي	۳۷۷	اوتر	۸	۸	۰	۲	۳	۴	.....			.....	۳۷۶ میل کے اخیر سے شروع اور ۳۷۷ میل کے ۲۶۴۰ فٹ تک ختم مطابق نقشه اوتر زمینداري زمین دکهن ریلوي کا گهراو پورب ۳۷۶ میل کے اخیر مطابق نقشه پچهم ۱۸۸ نمبر لات کا پورب سیوانه
۱۸۷	ایضا	ایضا	۳۷۷	دکهن	۷	۱۵	۰	۲	۲	۱۰	.....			.....	۳۷۷ میل کے ۲۶۴۰ فٹ سے شروع اور اوسیکے اخیر تک ختم مطابق نقشه اوتر ریلوي کا گهراو دکهن زمینداري زمین پورب ۱۸۵ نمبر لات کا پچهم سیوانه پچهم ۳۷۷ میل کے اخیر مطابق نقشه
۱۸۸	ایضا	ایضا	۳۷۷	اوتر	۸	۱۸	۰	۲	۲	۱۸	.....			.....	ایضا اوتر زمینداري زمین دکهن ریلوي کا گهراو پورب ۱۸۶ نمبر لات کا پچهم سیوانه پچهم ۳۷۷ میل کے اخیر مطابق نقشه
۱۸۹	ایضا	پرگنه ایضا موضع مغلپوره	۳۷۸	دکهن	۹	۲	۰	۳	۰	۱	.....			.....	۳۷۷ میل کے اخیر سے شروع ۳۷۸ میل کے ۳۰۰۰ فٹ تک ختم مطابق نقشه اوتر ریلوي کا گهراو دکهن زمینداري زمین پورب ۳۷۷ میل کے اخیر مطابق نقشه پچهم سلیم پور موضع کے سیوانه
۱۹۰	ایضا	ایضا	۳۷۸	اوتر	۹	۳	۰	۳	۰	۴	....			....	ایضا اوتر زمینداري زمین دکهن ریلوي کا گهراو پورب ۳۷۷ میل کے اخیر مطابق نقشه پچهم سلیم پور موضع کے سیوانه
۱۹۱	ایضا	پرگنه ایضا	۳۷۸	دکهن	۶	۵	۰	۲	۰	[illegible]				[illegible]	۳۷۸ میل کے ۳۰۰۰ فٹ سے [illegible] تک اوتر ریلوي کا گهراو [illegible] زمینداري زمین [illegible]

۱۹۲	ایضا	ایضا	۳۷۸	اوتر	۶	۶	۴	۰	۲	۱۴	لوالکراسنگ	۰	۰	۵	ایضا	اوتر زمینداري زمین دکھن ریلوي کا گھراو پورب توما موضع کےسیوانہ پچھم ۳۷۸ میل کے اخیر مطابق نقشہ
۱۹۳	ایضا	پرگنہ ایضا موضع سلیم پور بہیتابیدھي پور	۳۷۹	دکھن	۷	۱۸	۰	۲	۲	۱۸	.....	.....	۳۷۸ میل کے اخیر سے شروع ۳۷۹ میل کے ۲۶۴۰ فٹ تک ختم مطابق نقشہ	دکھن زمینوي کا گھراو دکھن زمینداري زمین پورب ۳۷۸ میل اخیر مطابق نقشہ پچھم ۱۹۵ نمبر لاٹ کا پورب سیوانہ
۱۹۴	ایضا	ایضا	۳۷۹	اوتر	۷	۱۹	۸	۲	۲	۲۲	.....	.....	ایضا	اوتر زمینداري زمین دکھن ریلوي کا گھراو پورب ۳۷۸ میل کے اخیر پچھم ۱۹۶ نمبر لاٹ کا پورب سیوانہ
۱۹۵	ایضا	پرگنہ ایضا موضع بیدھي پور	۳۷۹	دکھن	۸	۱۸	۱۲	۳	۲	۳۳	....	....	۳۷۹ میل کے ۲۶۴۰ فٹ سے شروع اور اوسیکے اخیر تک ختم مطابق نقشہ	اوتر ریلوي کا گھراو دکھن زمینداري زمین پورب ۱۹۳ نمبر لاٹ کا پچھم سیوانہ پچھم ۳۷۹ میل کے اخیر مطابق نقشہ
۱۹۶	ایضا	ایضا	۳۷۹	اوتر	۹	۲	۰	۰	۳	۱	لوالکراسنگ	۰	۰	۲	ایضا	اوتر زمینداري زمین دکھن ریلوي کا گھراو پورب ۱۹۴ نمبر لاٹ کا پچھم سیوانہ پچھم ۳۷۹ میل کے اخیر مطابق نقشہ
۱۹۷	ایضا	پرگنہ بھیم پور موضع بیدھي پور شیري پور	۳۸۰	دکھن	۱۰	۱۷	۴	۲	۳	۱۵	.....	.....	۳۷۹ میل کے اخیر سے شروع اور ۳۸۰ میل کے ۲۴۵۰ فٹ تک ختم مطابق نقشہ	ارتر ریلوے کا گھراو دکھن زمینداري زمین پورب ۳۷۹ میل کے اخیر مطابق نقشہ پچھم رستہ
۱۹۸	ایضا	ایضا	۳۸۰	اوتر	۱۱	۲	۰	۲	۳	۲۷	....	.....	ایضا	اوتر زمینداري زمین دکھن ریلوے کا گھراو پورب ۳۷۹ میل کے اخیر مطابق نقشہ پچھم رستہ
۱۹۹	ایضا	پرگنہ ایضا موضع رام پور و دریا پور و بہادر پور و محمدشاهد پور	۳۸۰	دکھن	۱۲	۶	۰	۱	۴	۲۴	....	....	۳۸۰ میل کے ۲۴۷۰ فٹ سے شروع اور اوسیکے اخیر تک ختم مطابق نقشہ	اوتر ریلوے کا گھراو دکھن زمینداري زمین پورب ۳۷۹ رستہ پچھم ۳۸۰ میل کے اخیر مطابق نقشہ

لات نمبر	نام ضلع	نام پرگنه اور موضع	اون میلونکي تعداد جنکے اندر زمین واقع هی	ریلوے کے کسطرف واقع هی	تخمیني موازي لات بحساب بیگهه اور ایکر					وه زمین جو هر لات مین نیلام سے مستثنی کي گئي هی			لات کي شروع اور انتها	لات کي چوحدي
					بیگهه	کٹهه	چهٹانک	ایکر	رود	پول	ایکر	رود	پول	
۲۰۰	ضلع پٹنه	پرگنه ایضا موضع ایضا	۳۸۰	اوتر	۱۴	۱۰	۰	۴	۳	۷	۰	۰	۵	۳۸۰ میل کے ۲۴۷۰ فٹ سے شروع اور اوسیکے اخیر تک ختم مطابق نقشه	اوتر زمینداري زمین دکهن ریلوے کا گهراو پورب رسته پچهم ۳۸۰ میل کے اخیر مطابق نقشه
۲۰۱	ایضا	پرگنه ایضا موضع سید محمد پور و چك چیٹو	۳۸۱	دکهن	۹	۱۶	۰	۳	۰	۳۹	.. ..		.....	۳۸۰ میل کے اخیر سے شروع اور ۳۸۱ میل کے ۲۱۷۵ فٹ تك ختم مطابق نقشه	اوتر ریلوے کا گهراو دکهن زمینداري زمین پورب ۳۸۰ میل کے اخیر پچهم زمینداري زمین
۲۰۲	ایضا	ایضا	۳۸۱	اوتر	۱۴	۱۲	۰	۴	۳	۱۲	.....		.....	۳۸۰ میل کے اخیر سے شروع اور ۳۸۱ میل کے ۲۸۷۵ فٹ تك ختم مطابق نقشه	اوتر زمینداري زمین دکهن ریلوے کا گهراو پورب ۳۸۰ میل کے اخیر مطابق نقشه پچهم ریلوي لوالکراسنگ
۲۰۳	ایضا	پرگنه ایضا موضع چکچیٹو و هدایت پور و مجهولي	۳۸۱	دکهن	۸	۰	۰	۲	۲	۲۳	.....		.....	۳۸۱ میل کے ۲۸۲۰ فٹ سے شروع اور اوسیکے اخیر تك ختم مطابق نقشه	اوتر ریلوے کا گهراو دکهن زمینداري زمین پورب ایضا پچهم ۳۸۱ میل کے اخیر
۲۰۴	ایضا	ایضا	۳۸۱	اوتر	۷	۰	۰	۲	۱	۱۰	رسته		۰	۰	۸	۳۸۱ میل کے ۲۹۲۵ فٹ سے شروع اور اوسیکے اخیر تك ختم مطابق نقشه	اوتر زمینداري زمین دکهن ریلوے کا گهراو پورب ریلوي لوالکراسنگ پچهم ۳۸۰ میل کے اخیر مطابق نقشه
۲۰۵	ایضا	پرگنه ایضا موضع مجهولي و غیاثپور	۳۷۲	دکهن	۴	۳	۰	۱	۱	[illegible]	[illegible]		[illegible]	[illegible] سے شروع	[illegible] ریلوے کا گهراو

۲۰۷	ایضا	ایضا رکنپورہ	۳۸۲	دکھن	۷	۴	۰	۲	۱	۲۱	.....	.....	۳۲۰ فٹ تک ختم مطابق نقشہ	دکھن زمینداري زمین پورب رستہ پچھم رستہ
۲۰۸	ایضا	ایضا	۳۸۲	اوتر	۷	۵	۰	۲	۱	۲۴	.....	.....	ایضا	اوتر زمینداري زمین دکھن ریلوے کا گھراو پورب رستہ پچھم رستہ
۲۰۹	ایضا	پرگنہ ایضا موضع رکنپورہ و شاہ پور و بہا پور	۳۸۲	دکھن	۶	۱	۰	۲	۰	۰	.....	....	۳۸۲ میل کے ۳۲۵۰ فٹ سے شروع اور اوسیکے اخیر تک ختم مطابق نقشہ	اوتر ریلوے کا گھراو دکھن زمینداری زمین پورب رستہ پچھم ۳۸۲ میل کے اخیر مطابق نقشہ
۲۱۰	ایضا	ایضا	۳۸۲	اوتر	۶	۰	۰	۱	۳	۳۷	....	....	ایضا	اوتر زمینداري زمین دکھن ریلوے کا گھراو پورب رستہ پچھم ۳۸۲ میل کے اخیر مطابق نقشہ
۲۱۱	ایضا	پرگنہ ایضا موضع ایضا و منصور پور	۳۸۳	دکھن	۳	۱۲	۲	۲	۰	۷	....	....	۳۸۲ میل کے اخیر سے شروع اور ۳۸۳ میل کے ۲۲۵۰ فٹ تک ختم مطابق نقشہ	اوتر ریلوے کا گھراو دکھن زمینداري زمین پورب ۳۸۲ میل کے اخیر مطابق نقشہ پچھم ۲۱۳ نمبر لاٹ کا پورب سیوانہ
۲۱۲	ایضا	ایضا	۳۸۳	اوتر	۶	۴	۸	۲	۰	۹	....	....	ایضا	اوتر زمینداري زمین دکھن ریلوے کا گھراو پورب ۳۸۲ میل کے اخیر مطابق نقشہ پچھم ۲۱۴ نمبر لاٹ کا پورب سیوانہ
۲۱۳	ایضا	ایضا پرگنہ موضع ایضا و مرحباپور و جہانگیرپور	۳۸۳	دکھن	۵	۰	۰	۱	۲	۳۵	....	....	۳۸۳ میل کے ۲۲۵۰ فٹ سے شروع اور اوسیکے ۴۰۰۰ فٹ تک ختم مطابق نقشہ	اوتر ریلوے کا گھراو دکھن زمینداري زمین پورب ۲۱۱ نمبر لاٹ کا پچھم سیوانہ پچھم رستہ

لات نمبر	نام ضلع	نام پرگنه اور موضع	ریلوے کے کسطرف واقع هي	اون میلونکي تعداد جنکے اندر زمین واقع هي	تخمیني موازي لات بحساب بیگهه اور ایکر					وه زمین جو هر لات مین نیلام سے مستثني کي گئي هي			لات کي شروع اور انتها	لات کي چوحدي
					بیگهه	کٹهه	چهٹانک	ایکر	روڈ	پول	ایکر	روڈ	پول		
۲۱۴	ایضا	پرگنه ایضا مرحباپور و جهانگیر پور	اوتر	۳۸۳	۴	۱۸	۸	۱	۲	۲۱	.....		....	۳۸۳ میل کے ۲۲۵۰ فٹ سے شروع اور اوسیکے ۴۰۰۰ فٹ تک ختم مطابق نقشه	اوتر زمینداري زمین دکهن ریلوي کا گهراو پورب ۲۱۲ نمبر لات کا پچهم سیوانه پچهم رسته
۲۱۵	ایضا	پرگنه بهیم پور موضع صفي پور	دکهن	۳۸۳	۴	۱۲	۴	۱	۲	۴	....		....	۳۸۳ میل کے ۴۰۲۵ فٹ سے شروع اور اوسیکے اخیر تک ختم مطابق نقشه	اوتر ریلوي کا گهراو دکهن زمینداري زمین پورب رسته پچهم ۳۸۳ میل کے اخیر مطابق نقشه
۲۱۶	ایضا	ایضا	اوتر	۳۸۳	۴	۱۲	۸	۱	۱	۵	رسته		۰ ۰ ۸	ایضا	اوتر زمینداري زمین دکهن ریلوي کا گهراو پورب رسته پچهم ۳۸۳ میل کے اخیر مطابق نقشه
۲۱۷	ایضا	پرگنه ایضا و بیکنٹپور موضع سفیپور و جبل چك و بیکنٹپور	دکهن	۳۸۴	۷	۱۵	۰	۲	۲	۱۰	....		....	۳۸۳ میل کے اخیر سے شروع اور ۳۸۴ میل کے ۲۱۰۰ فٹ تک ختم مطابق نقشه	اوتر ریلوي کا گهراو دکهن زمینداري زمین پورب ۳۸۳ میل کے اخیر پچهم ۲۱۹ نمبر لات کا پورب سیوانه
۲۱۸	ایضا	ایضا	اوتر	۳۸۴	۷	۱۵	۰	۲	۲	۱۰	....		....	ایضا	اوتر زمینداري زمین دکهن ریلوي کا گهراو پورب ۳۸۳ میل کے اخیر پچهم ۲۲۰ نمبر لات کا پورب سیوانه
۲۱۹	ایضا	[illegible] گنه ایضا	دکهن	۳۸۴	۱۲	۸	۰	۴	۰	۱۶	[illegible]		[illegible]	[illegible]	[illegible]

۱۲۱	ایضا	پرگنه بیکنّپور موضع سمداني چك و احمد پورنواده چهوٹا نواده	۳۸۵	دکهن	۱۰	۴	۰	۳	۱	۲۰	....	....	۳۸۴ میل کے اخیر سے شروع اور ۳۸۵ میل کے ۲۸۵۰ فٹ تك ختم مطابق نقشه	پورب ۲۱۸ نمبر لاٹ کا پچهم سیوانه پچهم ۳۸۴ میل کے اخیر مطابق نقشه
۲۲۲	ایضا	ایضا	۳۸۵	اوتر	۱۰	۲	۰	۳	۱	۱۴	....	....	ایضا	اوتر زمینداري زمین دکهن ریلوي کا گهراو پورب ۳۸۴ میل کے اخیر پچهم ۲۲۴ نمبر لاٹ کا پورب سیوانه
۲۲۳	ایضا	پرگنه ایضا موضع بیکنّپور و چهوٹا نواده و کنّنا	۳۸۵	دکهن	۹	۷	۰	۳	۰	۱۵	....	....	۳۸۵ میل کے ۲۸۵۰ فٹ سے شروع اور اوسیکے اخیر تک ختم مطابق نقشه	اوتر ریلوي کا گهراو دکهن زمینداري زمین پورب ۲۲۱ نمبر لاٹ کا پچهم سیوانه پچهم ۳۸۵ میل کے اخیر مطابق نقشه
۲۲۴	ایضا	پرگنه بهیمپور موضع ایضا	۳۸۵	اوتر	۹	۷	۰	۳	۰	۱۵	....	....	۳۸۵ میل کے ۲۸۵۰ فٹ سے شروع اور اوسیکے اخیر تك ختم مطابق نقشه	اوتر زمینداري زمین دکهن ریلوي کا گهراو پورب ۲۲۲ نمبر لاٹ کا پچهم سیوانه پچهم ۳۸۵ میل کے اخیر مطابق نقشه
۲۲۵	ایضا	پرگنه بهیمپور موضع بیکنّپور و چهوٹا نواده کنّناوهرداسپوو	۳۸۶	دکهن	۱۲	۱۶	۰	۴	۰	۳۷	....	....	۳۸۵ میل کے اخیر سے شروع اور ۳۸۰۰ فٹ تك ختم مطابق نقشه	اوتر ریلوي کا گهراو دکهن زمینداري زمین پورب ۳۸۵ میل کے اخیر پچهم رسته
۲۲۶	ایضا	ایضا	۳۸۶	اوتر	۱۲	۱۶	۰	۴	۰	۳۷	....	....	ایضا	اوتر زمینداري زمین دکهن ریلوي کا گهراو پورب ۳۸۵ میل کے اخیر پچهم رسته
۲۲۷	ایضا	پوگنه ایضا موضع هرداسپور ویوسف پور	۳۸۶	دکهن	۱۰	۱۹	۰	۳	۲	۱۹	....	....	۳۸۶ میل کے ۲۸۳۰ فٹ سے شروع اور اوسیکے اخیر تك ختم مطابق نقشه	اوتر ریلوي کا گهراو دکهن زمینداري زمین پورب رسته پچهم ۳۸۶ میل کے اخیر

لاٹ نمبر	نام ضلع	نام پرگنہ اور موضع	اون میلونکی تعداد جسکے اندر زمین واقع ہی	ریلوےکے کسطرف واقع ہی	تخمیني موازي لاٹ بحساب بیگھہ اور ایکر					وہ زمین جو ہر لاٹ میں نیلام سے مستثني کي گئي ہي			لاٹ کي شروع اور انتہا	لاٹ کي چوحدي
					بیگھہ	کٹھہ	چھٹانک	ایکر	روڈ	پول	خارج ہونیکي وجوہ	ایکر روڈ پول		
۲۲۸	ضلع پٹنہ	پرگنہ ایضا موضع ایضا	۳۸۶	ارتر	۱۰	۱۹	۰	۳	۲	۱۹	....		۳۸۶ میل کے ۲۸۳۰ فٹ سے شروع اور اوسیکے اخیر تک ختم مطابق نقشہ	اوتر زمینداري زمین دکھن ریلوي کا گھراو پورب رستہ پچھم ۳۸۶ میل کے اخیر
۲۲۹	ایضا	پرگنہ غیاثپور موضع یوسفپور و کھلچیپور کورتان ومومن پور	۳۸۷	دکھن	۱۴	۱	۰	۴	۲	۲۳	....	....	۳۸۶ میل کے اخیر سے شروع اور ۳۸۷ میل کے ۲۷۳۰ فٹ تک ختم مطابق نقشہ	ارتر ریلوي کا گھراو دکھن زمینداري زمین پورب ۳۸۶ میل کے اخیر پچھم رستہ
۲۳۰	ایضا	ایضا	۳۸۷	ارتر	۱۴	۱	۰	۴	۲	۲۳	....	....	ایضا	ارتر زمینداري زمین دکھن ریلوي کا گھراو پورب ۳۸۶ میل کے اخیر پچھم رستہ
۲۳۱	ایضا	پرگنہ ایضا موضع مومنپور و رایپورہ	۳۸۷	دکھن	۱۲	۱۵	۰	۴	۰	۲۵	....	.....	۳۸۷ میل کے ۲۷۶۰ فٹ سے شروع اور اوسیکے اخیر تک ختم مطابق نقشہ	ارتر ریلوي کا گھراو دکھن زمینداري زمین پورب رستہ پچھم ۳۸۷ میل کے اخیر مطابق نقشہ
۲۳۲	ایضا	ایضا	۳۸۷	ارتر	۱۲	۱۵	۰	۴	۰	۳۵	رستہ	۰ ۰ ۱۱	ایضا	ارتر زمینداري زمین دکھن ریلوي کا گھراو پورب رستہ پچھم ۳۸۷ میل کے اخیر مطابق نقشہ
۲۳۳	ایضا	پرگنہ غیاثپور موضع رایپور	۳۸۸	دکھن	۱۶	۸	۰	۵	۱	۲۸	....	....	۳۸۷ میل کے اخیر سے شروع اور ۳۸۸ میل کے ۳۱۰۰ فٹ	ارتر ریلوي کا گھراو دکھن زمینداري زمین پورب ۳۸۷ میل کے اخیر مطابق نقشہ

۲۳۵	ایضا	ایضا	۳۸۸	دکھن	۱۰	۰	۰	۳	۱	۹	.....							۳۸۸ میل کے ۳۱۶۰ فٹ سے شروع اور اوسي کے اخیر تک ختم مطابق نقشه	اوتر ریلوے کا گھراو دکھن زمینداري زمین پورب رستہ پچھم ۳۸۸ میل کے اخیر مطابق نقشه
۲۳۶	ایضا	ایضا	۳۸۸	اوتر	۱۰	۱۰	۰	۳	۱	۳۶	ریلوي کمپني کي رکھاهوا زمین رستہ	۰ ۰ ۰	۰ ۱ ۲	۳۰ ۲۰ ۱۰				ایضا	اوتر زمینداري زمین دکھن ریلوے کا گھراو پورب رستہ پچھم ۳۸۸ میل کے اخیر مطابق نقشه
۲۳۷	ایضا	پرگنه سندہ و عظیم آباد وموضع دریاپور	۳۸۹	اوتر	۴	۱۰	۰	۱	۱	۳۸	....							۳۸۸ میل کے اخیر سے شروع اور ۳۸۹ میل کے ۹۰۰ فٹ تک ختم مطابق نقشه	اوتر زمینداري زمین دکھن ریلوي کا گھراو پورب ۳۸۸ میل کے اخیر پچھم ریلوي کمپني کے رکھا هوا زمین
۲۳۸	ایضا	پرگنه ایضا موضع مقصود پور کورتھا و گوبند پور	۳۸۹	دکھن	۹	۱۵	۰	۳	۰	۳۶	.....							۳۸۹ میل کے ۳۳۸۰ فٹ سے شروع اور اوسیکے اخیر تک ختم مطابق نقشه	اوتر ریلوي کا گھراو دکھن زمینداري زمین پورب فتوها اسٹیشن کي زمین پچھم ۳۸۹ میل کے اخیر مطابق نقشه
۲۳۹	ایضا	ایضا	۳۸۹	اوتر	۳	۹	۰	۱	۰	۲۳	ریلوي کمپني کي رکھا هوا زمین رستہ	۵ ۰ ۵	۱ ۰ ۲	۱۶ ۲۷ ۳				۳۸۹ میل کے ۴۵۰۰ فٹ سے شروع اور اوسکے اخیر تک ختم مطابق نقشه	اوتر زمینداري زمین دکھن ریلوي کا گھراو پورب ریلوي کمپني کے رکھا هوا زمین پچھم ۳۸۹ میل کے اخیر مطابق نقشه
۲۴۰	ایضا	پرگنه ایضا موضع گوبندپور	۳۹۰	دکھن	۹	۱۲	۴	۳	۰	۲۹	.....							۳۸۹ میل کے اخیر سے شروع اور ۳۹۰ میل کے ۲۱۱۰ فٹ تک ختم مطابق نقشه	اوتر ریلوي کا گھراو دکھن زمینداري زمین پورب ۳۸۹ میل کے اخیر پچھم پون پونه ندي
۲۴۱	ایضا	ایضا	۳۹۰	اوتر	۹	۱۲	۴	۳	۰	۲۹	.....							ایضا	اوتر زمینداري زمین دکھن ریلوي کا گھراو پورب ۳۸۹ میل کے اخیر پچھم پون پونه ندي

لات نمبر	نام ضلع	نام پرگنه اور موضع	اون میلونکی تعداد جنکے اندر زمین واقع هی	ریلوی کے کسطرف واقع هی	تخمیني موازي لات بحساب بیگهه اور ایکر					وه زمین جو هر لات مین نیلام سے مستثنی کي گئي هی			لات کي شروع اور انتها	لات کي چوحدي
					بیگهه	کٹهه	چهٹانک	ایکر	رود	خارج هونیکي وجوه	ایکر	رود	پول		
۲۴۲	ایضا	پرگنه عظیم آباد موضع خدابخشپور وحیدر پور	۳۹۰	دکهن	۹	۱۸	۸	۳	۱	ریلوي کمپني کے رکها هوا زمین واسطے حفاظت پل	۱	۰	۲۳	۳۹۰ میل کے ۲۴۲۰ فٹ سے شروع اور اوسیکے اخیر تک ختم مطابق نقشه	اوتر ریلوے کا گهراو دکهن زمینداري زمین پورب پون پونه ندي پچهم ۳۹۰ میل کے اخیر مطابق نقشه
۲۴۳	ایضا	ایضا	۳۹۰	اوتر	۱۳	۱۱	۰	۴	۱	....	....		۳۷	۳۹۰ میل کے ۲۴۲۰ فٹ سے شروع اور اوسیکے اخیر تک ختم مطابق نقشه	اوترزمینداري زمین دکهن ریلوے کا گهراو پورب پون پونه ندي پچهم ۳۹۰ میل کے اخیر مطابق نقشه
۲۴۴	ایضا	پرگنه ایضا حیدر پور ومنتریپور	۳۹۱	دکهن	۱۰	۱۵	۲	۳	۲	....	....		۹	۳۹۰ میل کے اخیر سے شروع اور ۳۹۱ میل کے ۲۲۰۰ فٹ تک ختم مطابق نقشه	اوتر ریلوے کا گهراو دکهن زمینداري زمین پورب ۳۹۰ میل اخیر مطابق نقشه پچهم ۲۴۶ نمبر لات پورب سیوانه
۲۴۵	ایضا	ایضا	۳۹۱	اوتر	۱۱	۱۶	۴	۳	۳	....	....		۲۵	۳۹۰ میل کے اخیر سے شروع اور ۳۹۱ میل کے ۲۴۲۰ فٹ تک مطابق نقشه	اوتر زمینداري زمین دکهن ریلوے کا گهراو پورب ۳۹۰ میل کے اخیر مطابق نقشه پچهم ۲۴۷ نمبر لات کا پورب سیوانه
۲۴۶	ایضا	پرگنه ایضا مندیپوچٹولي	۳۹۱	دکهن	۱۱	۰	۶	۳	۲	جسکو ریلوي کمپني خود رکهنے چاهتا هي	....		۲۳	۳۹۱ میل کے ۲۴۷۷ فٹ سے شروع اور اوسي کے اخیر تک ختم مطابق نقشه	اوتر ریلوے کا گهراو دکهن زمینداري زمین پورب ۲۴۴ نمبر لات کا پچهم سیوانه پچهم ۳۹۱ میل کے اخیر مطابق نقشه
۲۴۷	ایضا	ایضا	۳۹۱	اوتر	۱۴	۱۵	۱۲	۴					۱۳	۳۹۱ میل کے ۲۴۲۰ فٹ سے [illegible] اخیر تک ختم	اوتر زمینداري زمین دکهن ریلوے کا گهراو [illegible] سیوانه [illegible] نقشه

۲۳۶	ایضا	ایضا	۳۹۵	اوتر	۱۱	۷	۱۲	۳	۳														
۲۵۰	ایضا	ایضا	۳۹۲	دکھن	۱۱	۱۰	۶	۲			جسکو ریلوے کمپني واسطے خود رکھنے چاھتاھے	۰	۲	۲۵	۳۹۲ میل کے ۲۴۸۰ فٹ سے شروع اور اوسیکے اخیر تک مطابق نقشه	اوتر ریلوي کا گھراو دکھن زمینداري زمین پورب رسته پچھم ۳۹۲ میل کے اخیر مطابق نقشه
۲۵۱	ایضا	ایضا	۳۹۲	اوتر	۱۲	۱۵	۰	۴	۰	۳۵	جسمین شاح راه ندي لغایت کنارۂ دریا واقع هے رسته	۰ ۰	۰ ۰	۳۷ ۶	۳۹۲ میل کے ۲۴۸۰ فٹ سے شروع اور اوسیکے ۵۰۸۰ فٹ تک	اوتر زمینداري زمین دکھن ریلوي کا گھراو پورب رسته پچھم گنگا ندي جانیکا رسته کے شامل زمین
۲۵۲	ایضا	ایضا مخدوم پور	۳۹۳	دکھن	۱۱	۱۸	۶	۳	۳	۳۱	جسکو ریلوے کمپني واسطے خود رکھني چاھتا ھے	۰	۲	۹	۳۹۲ میل کے اخیر سے شروع اور ۳۹۳ میل کے ۳۵۰۰ فٹ تک	اوتر ریلوي کا گھراو دکھن زمینداري زمین پورب ۳۹۲ میل کے اخیر پچھم رسته
۲۵۳	ایضا	ایضا	۳۹۳	اوتر	۱۲	۱۴	۰	۴	۰	۳۲	....		.....		۳۹۳ میل کے ۳۵۰ فٹ سے شروع اور اوسیکے ۳۲۷۰ فٹ تک مطابق نقشه	اوتر زمینداري زمین دکھن ریلوي کا گھراو پورب ندي کنارے جانیکا رسته کے شامل زمین پچھم رسته
۲۵۴	ایضا	ایضا	۳۹۳	دکھن	۱۱	۹	۰	۳	۳	۶	جسمین شاه راه ندي لغایت کنارۂ دریا واقع هے		....		۳۹۳ میل کے ۳۴۷۵ فٹ سے شروع اور اوسیکے اخیر تک ختم مطابق نقشه	اوتر ریلوي کا گھراو دکھن زمینداري زمین پورب رسته پچھم ۳۹۳ میل کے اخیر مطابق نقشه
۲۵۵	ایضا	ایضا	۳۹۳	اوتر	۷	۶	۰	۳	۱	۲۶	....	۱	۰	۲۴	۳۹۳ میل کے ۳۳۵۰ فٹ سے شروع اور اوسیکے اخیر تک مطابق نقشه	اوتر زمینداري زمین دکھن ریلوي کا گھراو پورب رسته پچھم ۳۹۳ میل کے اخیر

لات نمبر	نام ضلع	نام پرگنه اور موضع	اون میلونکي تعداد جنکے اندر زمین واقع هی	ریلوے کے کسطرف واقع هی	تخمیني موزي لات بحساب بیگهه اور ایکر					وه زمین جو هر لات مین نیلام سے مستثني کي گئي هی			لات کي شروع اور انتها	لات کي چوحدي
					بیگهه	کٹهه	چهٹانک	ایکر	روڈ	پول	خارج هونیکي وجوه	ایکر	روڈ	پول		
۲۵۶	ضلع پٹنه	پرگنه ایضا موضع ایضا اکبرپور و دولتپور	۳۹۴	دکهن	۲۳	۱۴	۸	۷	۳	۱۵	....	....	۳۹۳ میل کے اخیر سے شروع اور ۳۹۴ میل کے ۲۰۱۰ فٹ تک ختم مطابق نقشه	اوتر ریلوي کا گهراو دکهن زمینداري زمین پورب ۳۹۳ میل کے اخیر پچهم ۲۵۸ نمبر لات کا پورب سیوانه
۲۵۷	ایضا	ایضا	۳۹۴	اوتر	۹	۹	۰	۳	۰	۲۰	....	....	۳۹۳ میل کے اخیر سے شروع اور ۳۹۴ میل کے ۲۰۶۰ فٹ تک	اوتر زمینداری زمین دکهن ریلوي کا گهراو پورب ۳۹۳ میل کے اخیر پچهم ۲۵۹ نمبر لات کا پورب سیوانه
۲۵۸	ایضا	پرگنه ایضا دولتپور عاشقپور و نصیرپور	۳۹۴	دکهن	۱۹	۱۳	۱۷	۶	۲	۱	....	....	۳۹۴ میل کے ۲۰۱۰ فٹ سے شروع اور اوسیکے ۳۶۵ فٹ تک ختم مطابق نقشه	اوتر ریلوي کا گهراو دکهن زمینداري زمین پورب ۲۵۶ نمبر لات کا پچهم سیوانه پچهم ۲۶۰ نمبر لات کا پورب سیوانه
۲۵۹	ایضا	ایضا	۳۹۴	اوتر	۶	۱۶	۰	۲	۱	۰	....	....	۳۹۴ میل کے ۲۰۶۰ فٹ سے شروع اور اوسیکے ۳۷۰ فٹ تک ختم مطابق نقشه	اوتر زمینداري زمین دکهن ریلوي کا گهراو پورب ۲۵۷ نمبر لات کا پچهم سیوانه پچهم ۲۶۱ نمبر لات کا پورب سیوانه
۲۶۰	ایضا	ایضا	۳۹۴	دکهن	۱۶	۱۰	۴	۵	۱	۱۵	....	....	[illegible] ۳۶۵۰ فٹ سے شروع [illegible] کے اخیر تک ختم مطابق	اوتر ریلوي کا گهراو دکهن زمینداري زمین پورب ۲۵۸ نمبر لات کا پچهم سیوانه پچهم ۳۹۴ میل کے اخیر مطابق نقشه
[illegible]	ایضا	ایضا												[illegible] زمین

۲۶۳	ایضا	ایضا	۳۹۵	اوتر	۱۱	۷	۱۲	۳	۳		....	شروع اور ۲۶۵ میل کے ۱۲۴۵۰ فٹ تک ختم مطابق نقشہ	اوتر زمینداري زمین دکھن ریلوي کا گھراو پورب ۳۹۴ میل کے اخیر پچھم رستہ
۲۶۴	ایضا	پرگنہ ایضا موضع شیملي و شاهوا وبیگم باغ	۳۹۵	دکھن	۷	۵	۴	۲	۱	۲۴	....	.....	۳۹۵ میل کے ۲۴۸۰ فٹ سے شروع اور اسیکے ۴۰۱۰ فٹ تک ختم مطابق نقشہ	اوتر ریلوي کا گھراو دکھن زمینداري زمین پورب رستہ پچھم رستہ
۲۶۵	ایضا	ایضا	۳۹۵	اوتر	۷	۳	۴	۲	۱	۱۹	.....	.. ..	۳۹۵ میل کے ۲۴۸۰ فٹ سے شروع اور اوسیکے ۴۰۱۰ فٹ تک ختم مطابق نقشہ	اوتر زمینداري زمین دکھن ریلوي کا گھراو پورب رستہ پچھم رستہ
۲۶۶	ایضا	پرگنہ ایضا موضع نواب باغ واعظم چك	۳۹۵	دکھن	۴	۱۲	۰	۱	۲	۳	.....	.....	۳۹۵ میل کے ۴۰۷۰ فٹ سے شروع اور اوسیکے اخیر تک ختم مطابق نقشہ	اوتر بي کلاس زمین کي لگاو چھوٹا رستہ ریلوي کا گھراو دکھن زمینداري زمین پورب رستہ پچھم ۳۹۵ میل کے اخیر
۲۶۷	ایضا	ایضا	۳۹۵	اوتر	۹	۱۷	۰	۳	۱	۱	....	....	۳۹۵ میل ۴۰۸۰ فٹ سے شروع اور اوسیکے ۵۲۳۰ فٹ تک ختم مطابق نقشہ	اوتر زمینداري زمین دکھن ریلوي کا گھراو پورب رستہ پچھم زمینداري زمین
۲۶۸	ایضا	پرگنہ ایضا موضع اعظم جك و موراز پور و نگرا وصبیر چك	۳۹۶	دکھن	۱۷	۰	۰	۵	۲	۱۹	....	.....	۳۹۵ میل کے اخیر سے شروع اور ۳۹۶ میل کے ۳۳۵۰ فٹ تك مطابق نقشہ	اوتر ریلوی کا گھراو دکھن زمینداری زمین پورب ۳۹۵ میل کے اخیر پچھم سرکاري رستہ
۲۶۹	ایضا	پرگنہ عظیم اباد موضع دوبیچك	۳۹۶	اوتر	۱	۷	۰	۰	۱	۳۲	....	....	۳۹۶ میل کے ۱۴۰ فٹ سے شروع اور اوسیکے ۴۵۰ فٹ تک ختم مطابق نقشہ	زمینداري زمین ریلوي کا گھراو پورب زمینداري پچھم زمینداري

لات نمبر	نام ضلع	نام پرگنه اور موضع	اون میلونکي تعداد جنکے اندر زمین واقع هي	ریلوے کے کسطرف واقع هي	تخمیني موازي لات بحساب بیگهه اور ایکر					وه زمین جو هر لات مین نیلام سے مستثنی کي گئي هي			لات کي شروع اور انتها	لات کي چوحدي
					بیگهه	کٹهه	چهٹانک	ایکر	رود	پول	خارج هونیکي وجوه	ایکر	رود	پول		
۲۷۰	ضلع پٹنه	پرگنه ایضا موضع صبیر چکنگرا	۳۹۶	اوتر	۱۲	۳	۰	۴	۰	۳	....	....		۳۹۶ میل کے ۷۰۰ فٹ سے شروع اور اوسیکے ۲۹۲۵ فٹ تک مطابق نقشه	اوتر زمینداري زمین دکهن ریلوي کا گهراو پورب رسته پچهم برنچ لئین کے گهراو
۲۷۱	ایضا	پرگنه ایضا موضع بیکس وصبیر چك	۳۹۶ ي	پورب	۵	۱۷	۴	۱	۳	۳۰	....	....			اوتر ریلوي اوالکراسنگ دکهن زمینداري زمین پورب ایضا پچهم ریلوي کا گهرا
۲۷۲	ایضا برنچ لئین	پرگنه ایضا موضع نیکس	۳۹۶ ي	پورب	۰	۷	۸	۰	۰	۲۰	اے کلاس مین پهلے داحل هوچکاهي واقع کناره ره هي اور ریلوي کمپني بعلاقه خود رکها چاهتي هین	۲ ۱	۰ ۳	۴ ۱۶	اراضي مثلث جو مال گدام کے پورب واقع هي	اوتر ریلوي کا گهراو دکهن زمینداري زمین پورب زمینداري زمین پچهم ریلوي کا گهراو
۲۷۳	ایضا میل لئین	ایضا موضع لودیکٹوره	۳۹۷	دکهن	۱	۱۲	۴	۰	۲	۸		.....			۳۹۷ میل کے ۱۲۶۰ فٹ سے شروع اور اوسیکے ۱۸۴۰ فٹ تك ختم مطابق نقشه.	اوتر ریلوي کا گهراو دکهن زمینداری زمین پورب بي کلاس زمین پچهم زمینداری زمین
۲۷۴	ایضا	ایضا موضع هرناها ٹولا	۳۹۷	اوتر	۰	۱۳	۰	۰	۰	۳۵	رسته	۰	۰	۲	۳۹۷ میل کے ۲۰۶۷ فٹ سے شروع اور اوسیکے ۲۳۶۰ فٹ تک مطابق نقشه	اوتر زمینداري زمین دکهن ریلوي کا گهراو پورب زمینداري زمین پچهم زمینداري زمین
۲۷۵	ایضا	ایضا موضع مغلپوره	۳۹۸	اوتر	۰	۱۰	۰	۰	۰	[illegible]					فٹ سے	اوتر زمینداري زمین [illegible] کا گهرا

۲۷۷	ایضا	پرگنه ایضا موضع ایضا	۳۹۸			۱۰		۰			.....	۱۹۹۰ فت سے شروع اور اوسیکے ۲۱۷۰ فت تك ختم مطابق نقشه	اوتر زمینداري زمین دکهن ریلوي کا گهراو پورب زمینداري زمین پچهم زمینداري زمین
۲۷۸	ایضا	پرگنه عظیم اباد موضع بچاوا	۳۹۸	دکهن	۱	۱۰	۰	۰	۲	۰	....	۳۹۸ میل کے ۲۷۳۰ فت سے شروع اور اوسی کے ۳۰۴۰ فت تك ختم مطابق نقشه	اوتر ریلوي کا گهراو دکهن زمینداري زمین پورب ایضا پچهم ایضا
۲۷۹	ایضا	پرگنه ایضا موضع ایضا و داورنندي	۳۹۸	اوتر	۸	۱۲	۰	۲	۳	۱۵	....	۳۹۸ میل کے ۲۲۴۰ فت سے شروع اور اوسیکے ۳۰۴۰ فت تک ختم	اوترزمینداري زمین دکهن ریلوي کا گهراو پورب زمینداري زمین پچهم زمینداري زمین
۲۸۰	ایضا	پرگنه ایضا موضع نویسي مندي	۳۹۸	دکهن	۳	۱۱	۶	۱	۱	۴	....	۳۹۸ میل کے ۴۸۳۰ فت سے شروع اور اوسیکے اخیر تك ختم مطابق نقشه	اوتر ریلوي کا گهراو دکهن زمینداري زمین پورب زمینداري زمین پچهم ۳۹۸ میل کے اخیر مطابق نقشه
۲۸۱	ایضا	ایضا	۳۹۸	اوتر	۱	۱۳	۰	۰	۲	۷	نالا و ستهه	۳۹۸ میل کے ۴۸۱۵ فت سے شروع اور اسیکے اخیر تک ختم مطابق نقشه	اوتر زمینداري زمین دکهن ریلوي کا گهراو پورب زمینداری زمین پچهم ۳۹۸ میل کے اخیر مطابق نقشه
۲۸۲	ایضا	پرگنه ایضا موضع ایضا و سندلپور	۳۹۹	دکهن	۱۱	۱۹	۱۲	۳	۳	۳۴	رستهه	۳۹۸ میل کے اخیرسے شروع اور ۳۹۹ میل کے ۴۲۸۰ فت تك ختم مطابق نقشه	اوتر ریلوي کا گهراو دکهن زمینداري زمین پورب ۳۹۸ میل کے اخیر مطابق نقشه پچهم زمینداري زمین
۲۸۳	ایضا	ایضا	۳۹۹	اوتر	۳۶	۱۸	۰	۱۲	۰	۳۲	ایضا	۳۹۹ میل کے ۱۰۰ فت سے شروع اور اوسیکے ۴۳۵۰ فت تك ختم	اوتر زمینداري زمین دکهن ریلوي کا گهراو پورب زمینداري زمین پچهم ریلوي لوالکراسنگ

لات نمبر	نام ضلع	نام پرگنه اور موضع	اون میلونکي تعداد جنکے اندر زمین واقع هی	ریلوے کے کسطرف واقع هی	تخمیني موازی لات بحساب بیگهه اور ایکر					وه زمین جو هر لات مین نیلام سے مستثنی کي گئي هي			لات کي شروع اور انتها	لات کي چوحدي
					بیگهه	کٹهه	چهٹانک	ایکر	رود	پول	خارج هونیکي وجوه	ایکر رود پول		
۲۸۴	ضلع پٹنه	پرگنه عظیم آباد موضع بلدي پور	۳۹۹	دکهن	۳	۸	۰	۱		۲۰	....	....	۳۹۹ میل کے ۴۸۰۰ فٹ سے شروع اور اوسیکے اخیر تک ختم مطابق نقشه	اوتر ریلوي کا گهراو دکهن زمینداري زمین پورب زمینداري زمین پچهم ۳۹۹ میل کے اخیر مطابق نقشه
۲۸۵	ایضا	پرگنه ایضا موضع فتحباغ	۳۹۹	اوتر	۳	۶	۰	۱	۰	۱۵	....	....	۳۹۹ میل کے ۴۴۰۰ فٹ سے شروع اور اوسیکے اخیر تک ختم مطابق نقشه	اوتر زمینداري زمین دکهن ریلوي کا گهراو پورب ریلوي لوالکراسنگ پچهم ۳۹۹ میل کے اخیر مطابق نقشه
۲۸۶	ایضا	پرگنه ایضا موضع جاید پور و لونوار	۴۰۰	دکهن	۸	۱۳	۰	۲	۳	۱۸	....	....	۴۰۰ میل کے ۲۰۰ فٹ سے شروع اور اوسي کے ۲۶۴۰ فٹ تک ختم مطابق نقشه	اوتر ریلوي کا گهراو دکهن زمینداري زمین پورب ایضا پچهم ۳۹۹ نمبر لات کا پورب سیوانه
۲۸۷	ایضا	ایضا	۴۰۰	اوتر	۹	۸	۰	۳	۰	۱۷	....	....	۳۹۹ میل کے اخیر سے شروع اور ۴۰۰ میل کے ۲۶۴۰ فٹ تک ختم مطابق نقشه	اوتر زمینداري زمین دکهن ریلوي کا گهراو پورب ۳۹۹ میل کے اخیر مطابق نقشه پچهم ۲۹۳ نمبر لات کا پورب سیوانه
۲۸۸	ایضا	پرگنه ایضا موضع رسولپور و بهادر پور وسریت پور وجوگی پور	۴۰۰	دکهن	۹	۲	۰	۳	۰	۱	....	....	۴۰۰ میل کے ۲۶۴۰ فٹ سے شروع او اوسیکے اخیر تک ختم مطابق نقشه	اوتر ریلوي کا گهراو دکهن زمینداري زمین پورب ۲۹۰ نمبر لات کا پچهم سیوانه پچهم ۴۰۰ میل کے اخیر مطابق نقشه
[illegible]	ایضا	ایضا	[illegible]	[illegible]	[illegible]	۲	[illegible]	[illegible]	۰	[illegible]	[illegible]	....	[illegible] ۲۶۴۰ فٹ سے [illegible]	اوتر زمینداري زمین [illegible] کا گهراو [illegible] لات کا پچهم سیوانه

NOTICE is hereby given that the undermentioned plots of class C land no longer required by the East Indian Railway Company, situated on the 74th, 105th and 106th [illegible] of the Main Line respectively in the Burdwan District, will be put up to sale at the [illegible] Collectorate on Tuesday, the 18th August 1874, corresponding with 3rd Bhadra 1281 B.S.

The purchasers of these plots will be subject to the following conditions:—

1st.—If the amount of purchase money do not exceed Rs. 100, the whole amount to be paid down at once.

2nd.—If the amount of purchase money exceed Rs. 100, one-fourth of the amount bid to be immediately deposited. If the balance be not paid by noon of the 15th day after the sale, reckoning the day of sale as one, or if that day be a close holiday, then by noon of the first succeeding office day, the sale to be cancelled, the sum deposited being forfeited to Government and estates to be again put up for sale, at the risk of the defaulting purchasers after issue of advertisement as in the case of original sale.

The plots will be sold revenue free to the highest bidder above the upset price.

Number in statement in Government estate.	Number on the district roll.	Name of estate and pergunnah.	Approximate area in acres.	Upset price.	REMARKS.
				Rs. A. P.	
80	3	Mouzah Satnundee, pergunnah Gopebhoom.	25 3 5	974 0 0	
81	13	Mouzah Saggerbhanga, pergunnah Selampore.	3 2 39	2,835 0 0	
82	13	Mouzah Saggerbhanga, pergunnah Selampore.	0 1 2	310 0 0	

E. H. WHINFIELD, *Offg. Collector.*

BURDWAN COLLECTORATE, the 27th June 1874.

জিলা বর্দ্ধমান।

নিলামী ইস্তাহারনামা কাছারি কালেক্টরী জেলা বর্দ্ধমান।

এতদ্বারা সংবাদ দেওয়া যাইতেছে যে বর্দ্ধমান জেলার মধ্যবর্ত্তী নিম্নের লিখিত সি চিহ্নিত ইষ্ট ইণ্ডিয়া রেইলওয়ে কোম্পানির আর আবশ্যক না থাকা প্রযুক্ত সরকারি খাস মহাল গণ্য হ সন ১৮৭৪ সালের ১৮ আগষ্ট মোতাবেক সন ১২৮১ সালের ৩ ভাদ্র মঙ্গলবার অত্র বর্দ্ধমা কালেক্টরী কাছারিতে নিষ্করূপে নীলামে বিক্রয় হইবেক ইতি সন ১৮৭৪ সাল তাং ২৪ জুন।

২। এই ভূমির খরিদার নিম্নলিখিত নিয়মাধীন হইবেক।

১। এক শত টাকার অনধিক পণ হইলে সেই সমুদয় টাকা তৎক্ষণাৎ দিতে হইবেক।

২। এক শত টাকার অধিক হইলে ডাকপণের চারি অংশের একাংশ তৎক্ষণাৎ দিতে বিক্রয়ের দিবস এক দিন ধরিয়া গণনা করিলে বিক্রয়ান্তর পঞ্চদশ দিনের মধ্যাহ্ন কা সেই দিবস বন্দের দিন হইলে তৎপরে প্রথমে যে দিন কাছারি খোলা যায় সেই দিবস মধ্য যদি অবশিষ্ট দাখিল না হয় তবে বিক্রয় রহিত ও গচ্ছিত টাকা গবর্ণমেণ্টে জব্দ হইবেক স্থলীয় বিক্রয়ের ন্যায় পুনর্ব্বার বিজ্ঞাপন প্রকাশ করণপূর্ব্বক ঐ ত্রুটিকারি ক্রেতার ঝুঁ মহাল পুনর্ব্বার বিক্রয় হইবেক।

৩। ঐ জমী সর্ব্বউচ্চ ডাককারিকে নিষ্কর বিক্রয় করা যাইবেক ইতি।

রাজকীয় মহালের কৈফিয়তের নম্বর।	তৌজির নম্বর।	মহালের নাম ও পরগনা।	একর হিসাবে জমির আন্দাজ পরিমাণ।	নীলামের প্রথম ডাক।
৮০ নং	৩ নং	সাটী নন্দী পংগোপ ভূমি	২৫।৩।৫	৯৭৪৲
৮১ নং	১৩ নং	সগড় ভাঙ্গা পং সীলামপুর	৩।২।৩৯	২৮৩৫৲
৮২ নং	১৩ নং	সগড় ভাঙ্গা পং সিলামপুর	০।১।২	৩১০৲

E. W. WHINFIELD, *Offg. Collector.*

LAND SALE NOTICES.

NOTICE is hereby given, under Section 6, Act XI of 1859, that the undermentioned estates in the district of Patna will be put up to public and unreserved sale at the Collector's Office of that district, on the 14th day of August 1874, for arrears of revenue and other demands, which, by the Regulations and Acts in force are directed to be realized in the same manner as arrears of revenue due on the 8th day of June 1874.

CLASS I.—*Permanently-settled Estates.*

Towjee	Name of Mehal and Pergunnah.	Sudder Jumma.	Name of Proprietors.	REMARKS.
		Rs. A. P.		
6	Umnarkhas, Pergunnah Tilhara.	2,240 0 0	Hurrukh Sing, Puraymun Muhto, Tekchand Garain, Mullick Uhmud Hosein, Goburdhun Chowbey, Mussamut Purma Cour, mother and guardian of Shayuck Muhto oorf, Gujadhur Pershad Muhto, minor Son, and Torul Muhto, an unrecorded proprietor.	Out of sudder jumma Rs. 2,240, Rs. 1,400 to be deducted on account share of Goburdhone Chowbey, Mussamut Purma Cour, mother and guardian of Shayuck Muhto oorf, Gujadhur Persad Muhto, minor son and Torul Muhto whose shares were brought under partition according to the provisions of Section 33, Regulation XIX of 1814. Sudder jumma advertized for sale is Rs. 840 on account of the share of Hurrukh Sing, Puraymun Muhto, Tekchand Gaarin, and Mullick Uhmud Hosein, non-applicants, which will be sold for arrears of Government revenue only.
65	Chatee, &c., Pergunnah Tilhara.	2,346 10 8	Moulvie Ushruf Hossen, Mussamut Mujeedun, Syed Ally Hossen, and Syed Meer Ally, Malicks.	The entire estate will be sold for arrears of Government revenue only.
210	Raneepore, Pergunnah Biswuk.	2,507 11 9	Motee Begum, Syed Uhmed Hossen, and Mussamut Khanumjan, Malicks.	Ditto ditto.
295	Mirjapore Geelanee, Pergunnah Tilhara.	1,318 0	Mussamut Saedjan, Mussamut Payaroonnissa, Mussamut Sungeejan, Mussamut Fureedun, Shekh Fida Ali, Mussamut Wuzeeronnissa, Mussamut Baygoojaun, Mussamut Hossenulljan oorf Omrao Sahebay, Mussamut Seetara, Shekh Ameer Ally, Mussamut Bursatun, Mussamut Busharutoonnissa, herself and mother of Shekh Wahed Ally, minor son, Mussamut Shukulbaso, Mussamut Mun Cour, Mussamut Shukulbaso, mother and guardian of Gunouree Muhto, minor son, Gopal Muhto, and Sheopershad Chowdrie, Maliks.	Out of sudder jumma Rs. 1,318, Rs. 700-3 to be deducted on account shares of Mussamut Shukulbaso and Mussamut Mun Cour, &c., with whom separate accounts were opened under Section 10, Act XI of 1859, and share of Mussamut Mun Cour and Mussamut Shukulbaso, &c., non-applicants. Sudder jumma advertized for sale is Rs. 617-13 on account shares of Mussamut Saedjaun Payaroonnissa, Sungeejan, Mussamut Fureedun, Shekh Feda Ali, Mussamut Wuzeeroonnissa, Mussamut Baygoojan, Mussamut Hosseneejan oorf Omrao Shebay, Mussamut Seetara, Mussamut Busharutoonnissa, herself, mother, and guardian of Shekh Wahed Ally minor son, and Shekh Ameea Ally with whom separate accounts were opened under Section 10. Act XI of 1859, which will be sold for arrears of Government revenue only.
486	Pancheetara, Pergunnah Behar.	1,160 9 0	Mussamut Omutoolzohra oorf Beebee Bunno, Mahomed Baker, father and guardian of Waheedal Huq, &c., Maliks.	Out of sudder jumma Rs. 1,160-9, Rs. 1,132-0-5 to be deducted on account share of Mussamut Umutoolzohra oorf Beebee Bunno, &c., with whom separate accounts were opened under Section 10, Act XI of 1859, and whose shares were brought under partition according to the provisions of Section 33, Regulation XIX of 1814, and Syed Reza Ali, &c., non-applicants. Sudder jumma advertised for sale is Rs. 28-8-7 on account of 4 annas share of Syed Jumal Ali in mouzah Moheeooddeenpore dedkolee khoord bozoorg appertaining to lot Pancheetara, with whom separate account was opened under Section 10, Act XI of 1859, which will be sold for arrears of Government revenue only.
746	Arazee Toufur Jahungurpore Mugurpul resumed mehal, Pergunnah Shahpore Munair.	7,828 0 0	Nundkishwur Malik ...	The entire estate will be sold for arrears of Government revenue only.

PATNA COLLECTORATE, BANKIPORE, the 24th June 1874. A. C. MANGLES, *Collector.*

صاحب کلکٹر بہادر ضلع پٹنہ کے حکم سے

اشتہار نیلام مطابق دفعہ ۶ اکٹ ۱۱ سنہ ۱۸۵۹ عیسوي

سب کو جاننا چاهئے کہ بہہ محال جو نیچے لکھا هي بابت باقي مالگذاري سرکار و دوسري دعوي جو مطابق آئین و قانون جاري کے باقي مالگذاري سرکار کے طرح وصول هوني چاهئے وجو تاریخ ۸ ماہ جون سنہ ۱۸۷۴ع کو پائے تھي تاریخ ۱۴ ماہ اگست سنہ ۱۸۷۴ عیسوي مطابق ۱۶ ماہ ساونں سنہ ۱۲۸۱ فصلي دن جمعہ کو اس ضلع کے صاحب کلکٹر کے کچہري مین بلا عذر کے سب کے سامنے نیلام هوگا فقط

قسم محال بندوبست دائمي

نام محال تعداد پرگنہ	صدر جمع	نام مالکوں کا	کیفیت
امنار خاص پرگنہ تیلاڈہ	۲۲۴۰	هرکھہ سنگھہ و پریمن مہتون و تیک چند گوائین و ملک احمد حسین وگوبردهن چوبہ و مسماۃ پرما کنور مادر والیہ سیوک مہتون عرف جادهر پرشاد مہتون پسر نابالغ و تورل مہتون غیر مندرجہ سررشتہ مالکان مالگذاران	اسمین سے صدر جمع ۱۴۰۱ منہائی هوگا بابت حصہ گوبردهن چوبہ و مسماۃ پرما کنور صادر والیہ شیوک مہتون عرف گجادهر پرشاد مہتون پسر نابالغ وتورل مہتون جسکا حصہ زیر بٹوارہ کیا گیا مطابق دفعہ ۳۳ قانون ۱۹ سنہ ۱۸۱۴ع وصدر جمع جو نیلام هوگا ۸۴۰ بابت حصہ هرکھہ سنگھہ و پریمن مہتون و تیکچند گوائین و ملک احمد حسین غیر سائلان کا بعلت باقي مالگذاري کے نیلام هوگا
۶۵ چھاتي وغیرہ پرگنہ تیلاڈہ	۲۳۴۶-۱۰-۸	مولوي اشرف حسین و مسماۃ مجیدن و سید علي حسن وسید میر علي مالکان مالگذاران	بعلت باقي مالگذاري کے مسلم محال نیلام هوگا
۲۱ راني پور پرگنہ بسوک	۲۵۰۷-۱۱-۹	مرتي بیگم و سید احمد حسین و مسماۃ خانم جان مالکان مالگذاران	ایضا
۲۶ مرزاپور گیلاني پرگنہ تیلاڈہ	۱۳۱۸۰	مسماۃ سید وجان و مسماۃ پیار النسا و مسماۃ سنگي جان و [illegible]ماۃ فریدن و شیخ فدا علي [illegible]سماۃ وزیر لنسا و مسماۃ [illegible] جان و مسماۃ حسیني جان [illegible] امراو صاحبہ و مسماۃ ستارا [illegible]خ امیرعلي و مسماۃ برساتن [illegible]سماۃ بشارت النسا اصل بفسہ [illegible] شیخ واحد علي پسر نابالغ [illegible]سماۃ شکل بانو و مسماۃ منکور [illegible] و مسماۃ شکل بانو مادر والیہ [illegible] گیندوري مہتون پسر نابالغ گوپال [illegible] مہتون و سیو پرشاد چودهري [illegible] مالکان مالگذاران	اسمین سے صدر جمع ۷۰۱-۳ منہائي هوگا بابت حصہ مسماۃ شکل بانو و مسماۃ منکور و غیرہ جسکے ساتھہ حساب کھولا گیا بموجب دفعہ ۱۰ اکٹ ۱۱ سنہ ۱۸۵۹ع و حصہ منکور و مسماۃ شکل بانو و غیرہ غیر سایلان و صدر جمع جو نیلام هوگا ۶-۱۷-۱۳ حصہ مسماۃ سیدوجان و پیار النسا و سنکي جان و مسماۃ فریدن و شیخ فدا علي و مسماۃ وزیر النسا و مسماۃ بیگو جان و مسماۃ حسیني جان عرف امراو صاحبہ و مسماۃ ستارہ و مسماۃ بشارت النسا اصل بنفسہا مادر والیہ و شیخ واحد علي پسر نابالغ و شیخ امیر علي جسکے ساتھہ حساب کھولا گیا بمواد دفعہ ۱۰ اکٹ ۱۱ ۱۸۵۹ع بعلت باقي مالگذاري کے نیلام هوگا
۴ پانچي تارا پرگنہ بہار	۱۱۶۰۹	مسماۃ امتہ الزهرا عرف بي بي [illegible]بنو و محمد باقر پدر والي وحید [illegible]الحق و غیرہ مالکان مالگذاران	اسمین سے صدر جمع ۱۱۳۲-۵ منہائي هوگا بابت حصہ مسماۃ امتہ الزهرا عرف بي بي بنو و غیرہ جسکے ساتھہ حساب کھولا گیا بمراد دفعہ ۱۰ اکٹ ۱۱ سنہ ۱۸۵۹ع وزیر بٹوارہ کیا گیا بمراد دفعہ ۳۳ قانون ۱۹ ۱۸۱۲ع و سید رضا علي و غیرہ غیر سایلان و صدر جمع جو نیلام هوگا ۲۸-۸-۷ بابت چہار آنہ حصہ سید جمال علي واقع مرضع محي الدین پور دیوکلي خورد بزرگ متعلقہ لاٹ پانچي تارا پرگنہ بہار جسکے ساتھہ حساب کھولا گیا بمراد دفعہ ۱۰ اکٹ ۱۱ ۱۸۵۹ع بعلت باقي مالگذاري کے نیلام هوگا
اراضي ثوفیر جہانگیرپور منگر پال محال ضبطي پرگنہ شاہ پور صنبو	۷۸۲۸۰۲	نند کیشور مالک مال گذار	بعلت باقي مالگذاري کے مسلم محال نیلام هوگا

فی التاریخ ۲۴ ماہ جون سنہ ۱۸۷۴ع

العبد رگھوبنس سہاے توزیع نویس

माहिव कलकटर बहादुर जिले पाटनाके हुकुम से

इश्तहार नीलाम मुताबिक दफा ६ एकट ११ सन १८५९

सब को जानना चाहिये के यह महाल जो नीचे लिखा है बावत बाकी मालगूजारी सरकार ओ दूसरे दावे जो मुताबिक आईन ओ कानन जारी के बाकी मालगुजारी सरकार की तरह बसूल होने चाहिये ओ जो तारीख ८ महीना जन सन १८७४ को पाने थे तारीख १४ महीना अगस्त सन १८७४ मुताबिक ताः १६ महीना साबन सन १२८१ फसली दिन जमा को इस जिले के साहेब कलकटर की कचहरी मे बिला उजुर के सब के सामने नीलाम होगा

तौजी नम्बर	नाम महाल और परगना	सदरजमा	नाम मालिकोंका	कैफियत
६	अमनारखास परगने तेलहाटा	२२४०	हरख सिंह ओ परेमन महतो ओ टेकचन्द गराई ओ मलिक अहमद होसेन ओ गोवर्धन चोबे ओ मोः परमाकुअर मादर वालिये सेवकमहती उरफ गजाधरपर्शाद महतो पेसर नावालिग ओ टोरल महतो गैर मुन्दरजे सरिस्ते मालकान मालगुजारान	इसमे से सदरजमा १४ मिनहाई होगा बाः हिः गोवर्धन चौबे ओ मोः परमा कुअर मादर बालिये सेवक महतो उरफ गजाधर प्रशाद महतो पेसर नाबालिग ओ टोरल महतो जिसका हिसे जेर वटवारा किया गेया मोताबिक दः ३३ काः १९ सन १८१४ ईः ओ सदरजमा जो निलाम होगा ८४० वाः हिसे हरख सिंह ओ प्रेमन महतो ओ टेकचन्द गराई ओ मलिक अहमद होसेन गैर सायलान का वइलत बाकी मालगुजारि के निलाम होगा
६५	छाति वगैरह परगने तेलहाटा	२३४६॥ =	मवोलवि अशर्फ होसेन ओ मोः मजिदन ओ स्यद अलि हसन ओ स्यद मिर अलि मालकान मालगुजारान	वइलत बाकी मालगुजारि के मुसलम महाल निलाम होगा
२१०	रानिपुर परगने वेसवक	२५०७॥ ≡	मोतिवेगम ओ स्यद अहमद होसेन ओ मोः खानम जान मालकान मालगुजारान	वइलत बाकी मालगुजारि के मुसलम महाल निलाम होगा
२९५	मजापुर गिलानि परगने तेलहाटा	१३१८	मोः स्यदो जान ओ मोः प्यारउलनिसा ओ मोः सगिजान ओ मोः फरिदन ओ शेख फेदा अलि ओ मोः वजिरउलनिसा ओ मोः वेगुजान ओ मोः होस्यनिजान उरफ उमराव साहिवे ओ मोः सितारा ओ शेख अमिर अलि ओ मोः वसीतन ओ मोः वसारत उलनिसा असल विननफसहि मादर शेख वाहिद अलि पेसर नावालिग ओ मोः शकल वासो ओ मोः मनकुअर ओ मोः शकल वासो मादर वालिये गंदौरि महतो पेसर नावालिग गोपाल महतो ओ शिव प्रशाद चौधरि मालकान मालगुजारान	इसमे से सदरजमा ७०० ≡ मिनहाई होगा बावत हिसे मोः शकवासो ओ मोः मनकुअर वगैरह जिसके साथ हिसाव खोला गेया बमौजिव द० १० एकट ११ सन १८५९ ईः ओ हिसे मनकुअर ओ मोः शकलबासो वगैरह गैर सायलान ओ सदरजमा जो निलाम होगा ६१७॥ – हिसे मोः स्यादोजान ओ प्यारउलनिसा ओ संगिजान ओ मोः फरिदन ओ शेखफेदा अलि ओ मोः वजिरउल निसा ओ मः वेगुजान ओ मोः होस्यनि उरफ उमराव साहिवे ओ मोः सितारा ओ मीः वशारतउलनिसा असलबिननफसहा मादर वालिये शेख वाहिद अलि पेशरनावालिग ओ शेख अमिर अलि जिसके साथ हिसाव खोला गेया बमोराद दः १० एकट ११ सन् १८५९ ईः वइलत बाकी माल गुजारिके निलाम होगा

तौजी नम्बर	नाम महाल और परगना	सदरजमा	नाम मालिकों का	कैफियत
४८६	पांचितारा परगना विहार	११६०॥ –	मीः उमतउल जोहरा उरफ विवि वनो ओ मोहमद वाकर पेदर वालि वहिदउलहक वगैरह मालकान मालगुजारान	इसमे से सदरजमा ११३२९५ मिनहाई होगा वावत हिसे मोः उमतउल जोहरा उरफ विवि वनो वगैरह जिसके साथ हिसाव खोला गेया वमोराद दः १० एकट ११ सन १८५९ ईः ओ जेर वटवारा किया गेया वमोराद दः ११ काइन १९ सन १८१४ ईः ओ सद रजा अलि वगैरह गैर सायलान ओ सदर जमा जो निलाम होगा २८॥०७ वावत चारआने हिसे सद जमाल अलि वाके मौजे अः मोहिउदिनपुर देवकलि खरद वजर्ग मुतअलके लाट पांचितारा परगना विहार जिसके साथ हिसाव खोला गेया वमोराद: दः १० एकट ११ सन् १८५९ ईः वईलत वाकी मालगुजारि निलाम होगा
७४६	आराजि तौफिर जहागिर पुर मगरपाल महाल जपति परगने शाहपुरमनेर	७८२८ =	नन्दकिशर मालिक मालगुजार	वइलत बाकी मालगुजारि के मुसलम महाल निलाम होगा

तारिख २४ महिना जुन सन १८७४ ईः

NOTICE is hereby given, Section 11, Act VII (B.C.) of 1868, and under Section 6, Act XI of 1859, that the undermentioned estates in the district of Chittagong will be put up to public and unreserved sale at the Collector's Office of that district on the 21st day of August 1874, for arrears of revenue and other demands which by the Regulations and Acts in force are directed to be realized in the same manner as arrears of revenue due on the 25th day of May 1874.

NOABAD.

Mouzah Mita Serra, Thana Ramoo.

No. 107.—Taluk Rustom Ali, Malik Rustom Ali; sudder jumma, Rs. 658-3. The entire taluk will be sold for arrears of Government revenue.

Mouzah Teknaaf, Thana Teknaaf.

No. 1401.—Taluk Khepong Chowdry, Ompoori Chowdry, Srimoti Nao, Chaimpuri Chowdry, Aungiree Chowdry, and Kassim Ali Chowdry, Malik Khod; sudder jumma, Rs. 692-3; road fund, Rs. 6-15; total, Rs. 699-2. The entire taluk will be sold for arrears of Government revenue.

A. L. CLAY, *Offg. Collector.*

NOTICE is hereby given, under Section 6, Act XI of 1859, that the undermentioned estates in the district of Chittagong will be put up to public and unreserved sale at the Collector's Office of that district on the 21st day of August 1874, for arrears of revenue and other demands, which by the Regulations and Acts in force are directed to be realized in the same manner as arrears of revenue due on the 26th day of May 1874.

Class I.—Permanently-settled Estates.

No. 3880.—Taraf Obedullah Sheik, Mahomed Osi, and Sheik Mahomed Ali; recorded proprietors, Aimona Bibi, Ahmed Ali Bonnijan Bibi, Abdullah Khan, Mahomed Bashirullah Chowdry, and Romijaddeen; sudder jumma, Rs. 678-7-0. The entire estate will be sold for arrears of Government revenue.

A. L. CLAY, *Offg. Collector.*

NOTICE is hereby given, under Section 6, Act XI of 1859, that the undermentioned estates in the district of Shahabad will be put up to public and unreserved sale at the Collector's Office of that district on the 6th day of August 1874, for arrears of revenue and other demands which by the Regulations and Acts in force are directed to be realized in the same manner as arrears of revenue due on the 8th day of June 1874.

Class II.—Temporarily-settled Estates.

No. 923.—Mehal Kurmi, pergunnah Chusa; sudder jumma, Rs. 935; recorded proprietors, Chubinath Kooner, for herself and as guardian of Baboo Jugduma Pershad Sing, minor son, Luchmepershad Sing, and Buxee Koonjbehary Lall, and others; will be sold for arrears of Government revenue amounting to Rs. 2-8-0.

Class I.—Permanently-settled Estates.

No. 1686.—Mehal Mookraon, pergunnah Chynpore; sudder jumma of the entire mehal, Rs. 2,139-11-8; recorded proprietors, Ramjeawan Roy, Runjit Roy, Jaipal Roy, and others, non-applicants. The share of the above non-applicants alone, the sudder jumma of which is Rs. 1366, 2 *as.* 11 *p.* 0 *k.* 14 *m.* 6½ *d.* will be sold in satisfaction of Government revenue amounting to Rs. 4-10-6¾, excepting the shares of the proprietors (applicants) with whom separate accounts have been opened under Section 11, Act XI of 1859.

SHAHABAD COLLECTORATE, the 19th June 1874. H. W. ALEXANDER, *Collector.*

साहिब कलकटर बहादुर जिले के हुकुम से

इश्तहार नीलाम मुताबिक दफा ६ एकट ११ सन १८६९ सब को जानना चाहिये के यह महाल जो नीचे लिखा है बाबत बाकी मालगुजारी सरकार औ दूसरे दावे जो मुताबिक आईन औ कानून जारी के बाकी मालगुजारी सरकार की तरह वसूल होने चाहिये औ जो तारीख ८ महीना जुन सन १८७४ को पाने थे तारीख ६ महीना अगस्त सन १८७४ मुताबिक ता: ८ महीना शावन सन १२८१ फसली दिन बीहस्पत् को इस जिले के साहेब कलकटर को कचहरी मे बिला उजुर के सब के सामने नीलाम होगा

नौजी नम्बर	नाम महाल और परगना	सदर जमा	नाम मालिकोंका	कैफियत
९२१	करमीप्र: चौशा	९५१	कवीनाथ कुमारखुद बोली बाबु जगदमाप्रशाद सींह पेशर नाबालीग वो लछमी प्रशाद सींह वो बखशी कुंजबीहारीलाल वो बाबु पशावन सींह वो बाबु मोल सींह वो अधभी सींह वो बखशराम दूआद सींह पेदर बला बाबु पंचानन्द नाबालीग मोशमात देवकल कुमर मादर वो बालीए मोशमात राज पती कुमार वो मोशमात रामदेआली कुमर वो बखशरन सींह नरायन सींह वो बखशर दहनप्रशाद सींह वो बीजन सींह वो राम नरायन सींह वो राम कुमारी कुमार	बाकी २॥० दूआह महाल बाशत बीश साल दूबतदाए १ अपरैल सन १८६८ बंदोबस्त मे आदा है बदूलत बाकी खास नीलाम होगा
१६८६	सुषरा बप्र:- यैनपुर	२१३९॥≡ ८ योशतवारा	राम थीआवन राए वो रनजीत राए जैवाल राए बलबद राए देवी राए विशेशर राए वो नीदुथ चौबे शीवमुन राए प्रशाद राए जीतीराए लरीब प्रशन राए मथुरा राए मानीक राए वो बलराज राए वो रामरथराए गुदनी राए जैमङ्गल राए वो मोशमात जगरानी कुआर रामकुली कुआर वो आछबी राए रमेशर राए नैपालराए थुरामन चौबे वो राजनैन राए वो नन्हकु राए वो शंजुर राए वो घुरबाहर राए शोवरन राए बलराम राए वो तुलशी तोशन राए वो वीशम्भर राए वो दिलजोर राए शुदी राए वो दलजीत राए वो शोना राए वो कीशनदेआल राए वो कुलवंत तेवारी गैर शाएलान तफरीक रोल	४॥ = ६॥। ५।२ महाल हाजादवाचा है बदशतिशनाए हिशेशाएलान तफरीक रोल जिसका जमा वमौजीवदफे ११ एकट ११ १।९१८५९ दूशवी दलहदे लाआजाता है बाकीहिससे गैरसाएलान तफरीक रोल व जमे १३६६ = ११ ५।२१४ मशात ६॥० जीसमील नीलाम होगा

ता० १९ जन सन १८७४ मोताबीक मह आषाढ आओआल शन१२ ८१ शाल

NOTICE is hereby given under Section 6, Act XI of 1859, that the undermentioned Estates in the district of Moorshedad will be put up to public and unreserved sale at the Collector's Office of that district, on the 7th day of September 1874, for arrears of revenue due on the 5th day of June 1874.

Serial number.	Class.	Number of Towjih.	Names of mehal and pergunnah.	Name of proprietor.	Government Revenue.	REMARKS.
					Rs. A. P.	
1	1st	2790	Turuf Koomarapore, Pergunnah Asadunggar.	Moonshee Shahamutally ..	2,060 8 9	Whole mehal.

W. WAVELL, *Collector.*

MOORSHEDABAD COLLECTORATE, the 21st July 1874.

NOTICE is hereby given, under Section 6, Act XI of 1859, and Section 5 of Act VII of 1868, that the undermentioned Estates in the district of Moorshedabad will be put up to public and unreserved sale at the Collector's Office of that district, on the 7th day of September 1874, for arrears of revenue due on the 28th day of June 1874.

Number in the rent roll.	Class.	Names of Mehals and Pergunnahs.	Proprietors.	Government Revenue.	REMARKS.
274	1st class	Kismut, Pergunnah Behorole, Pergunnah Behorole.	Puddolochun, Rajkoomar, Shamasunkur, Oomashankur, Doorgashankur Chowdry, Ram Gopall, Gour Chunder Mundle, Sokhesoondery, and Roop Mundle.	Sudder Jumma of the entire Mehal is Rs. 1,149-15-9.	Entire mehal will be sold.
439	Ditto ...	Kismut, Pergunnah Shomuskhanee, Pergunnah Shomuskhanee.	Nobokishore, Radhakristo, Haroproshad Roy, Madhubkisore, Loharam, Gopal Das, Mohamed Shome, Koonj Beharee Chowdry, Wooma Soondery Burmunnia, mother and guardian of Nuffur Das and Soorjnarain Roy, minors, Endro Chunder and Nobin Chunder Chattoorjea and Sreekant Biswas.	Sudder Jumma of the entire mehal is Rs. 1,860-11-4. That, exclusive of the shares of Wooma Soondery, Burmunnia, mother and guardian of Nuffer Das and Soorj Narain Roy, minors ... 386 6 7 Koonj Beharee Chowdry . 100 0 0 Endro Chandro Chuttopaddhia 123 15 0 Total ... 610 5 7 Is ... 1,270 5 9	The rights and interest of the proprietors in the separate estate except those of the persons mentioned in the foregoing column will be sold.
479	Ditto ...	Turuf Sorsha, Pergunnah Barhucsing.	Syud Shahushah, Bebee Mokorumuta Nessa, and Hobibun Nessa Bebee.	Sudder Jumma of the entire mehal Rs. 945-9-6.	Entire mehal will be sold.

W. WAVELL, *Collector.*

MOORSHEDABAD COLLECTOR'S OFFICE, the 22nd July 1874.

NOTICE is hereby given, under Section 6, Act XI of 1859, that the undermentioned Estates in the District of 24-Pergunnahs, will be put up to public and unreserved sale at the Collector's Office of that District, on the 25th day of August 1874, for arrears of revenue and other demands, which by the Regulations and Acts in force are directed to be realized in the same manner as arrears of revenue, due on the 29th day of June 1874.

CLASS II.—TEMPORARILY-SETTLED ESTATES.

For arrears of Government Revenue.

No. 1392.—Lot No. 163.—Tamush Hillgunge, recorded Proprietor, Syud Ajgur Ali, present Sudder Jumma Rs. 493-12, progressing to Rs. 1,975 in 1358, *B. S.* A case is pending for resumption of the Estate under the Soonderbun rules.

24-PERGUNNAHS' COLLECTORATE, the 23rd July 1874. T. REES, *Dy. Collr. in charge.*

NOTICE is hereby given that under Section 6, Act XI of 1859, that the undermentioned Estates, in the district of Tirhoot, will be put up to public and unreserved sale at the Collector's Office of that district on Monday, the 31st August 1874, corresponding with 4th Bhodo 1281 Fusly, for arrears of revenue due on the 8th day of June 1874 :—

Serial No.	Number on towjih.	Name of Mehal and Pergunnah.	Name of proprietor.	Government revenue of entire estate.	Government revenue of the share to be sold.	Amount of arrears for which the estate is to be sold.	REMARKS
				Rs. A. P.	Rs. A. P.	Rs. A. P.	
1	35	Jownapurendar, Pergunnah Balagurh.	Dwarka Nath Singh ...	2,891 5 7	180 12 7	17 3 4	
2	.....	Ditto ...	Rambuxsh Rana, &c. ...		23 7 10	13 0 10	
		Ditto ...	Ramdoyal Chowdhery, &c. ...		415 6 10½	27 1 9½	
2	39	Ditto ...	Musst. Janki Kuor, mother and guardian of Azurlall.	843 8 8	828 14 3	2 7 4	
3	55	Malkalipur Buzroog, Pergunnah Balagurh.	Raj Koomar Singh, &c. ...	3,437 5 4	241 11 2	3 15 11	
4	146	Chandpura, Pergunnah Bissarah.	Sumrun Takur, &c. ..	660 6 5	19 15 10	4 2 2	
5	587	Bhagwanpur, Pergunnah Dhurowe.	Musst. Bidyaputti Kuor ...	1,411 7 3	349 9 9	87 6 4	
		Ditto ...	Dhurmnarain Singh, &c. ...		1,061 13 6	300 9 2	
6	710	Bithowli, Pergunnah Bissarah.	Kehrirai, &c. ...	1,201 12 10	1,201 12 10	39 4 9	The entire estate will be sold.
7	748	Lodipur, Pergunnah Bissarah.	Chilun Lall, &c. ...	763 5 7	381 9 6	77 2 11	
8	772	Raghunathpur, Pergunnah Bissarah.	Baniram, &c. ...	2,145 4 3	2,145 4 3	132 1 1	The entire estate will be sold.
9	820	Mujhowli, Pergunnah Bissarah.	Domi Khan, &c. ...	3,163 11 2	3,163 11 2	29 0 7	Ditto.
10	821	Makundpur Sugara, Pergunnah Bissarah.	Rampersad Singh, &c. ...	1,974 0 9	491 6 0	49 13 10	
11	1,190	Beerpur Ilmaspur, Pergunnah Hajipur.	Mukhumar Singh, &c. ...	1,565 5 4	269 15 6	47 5 10	
12	1,228	Shahpur Kuatpore, Pergunnah Hajipur.	Kuor Singh, &c. ...	506 10 8	506 10 8	9 6 4	The entire estate will be sold.
13	1,240	Gobindpur Gokhulu, Pergunnah Hajipur.	Sree Narain Singh, &c. ...	836 6 11	102 5 3	9 13 4	
14	1,242	Gobindpur, Pergunnah Hajipur.	Chowdhery Azit Narain Singh, &c.	1,293 0 9	903 0 4	96 9 6	
15	1,264	Rampur Karari and Barari, Pergunnah Hajipur.	Lalljee Muhton, &c. ...	856 0 0	107 0 0	26 12 0	
16	1,569	Aktara, Pergunnah Jarail..	Khugput Mowar, &c. ...	747 11 3	747 11 3	184 15 7	The entire estate will be sold.
17	24,42	Bihata, Pergunnah Pindaruch.	Shaik Ghoolamnabi, &c. ...	648 10 10	7 15 6	4 4 4	
18	2,445	Bahadurpur, Pergunnah Pindaruch.	Musst. Ulfut, &c. ...	705 6 3	476 12 7	69 3 8	
19	2,648	Burmhpur Katahi. Pergunnah Rutti.	Shewgopal Rai, &c. ...	1,085 15 9	339 1 1	9 10 4	
20	3,004	Shahmahamadpur, appertaining to Husanipur, Pergunnah Suresa.	Bhola Chowdhery, &c. ...	545 1 1	23 0 0	9 9 0	
21	3,097	Moriyaro, Pergunnah Suresa.	Mohur Khan, &c. ...	675 11 9	490 1 10	117 5 10	
22	3,103	Muhathi, Pergunnah Suresa.	Bahadur Singh, &c. ...	2,133 10 2	2,133 10 2	65 11 7	The entire mehal will be sold.
23	3,108	Mostafapurlihat, Pergunnah Suresa.	Khugput Maout, &c. ...	1,387 11 9	1,387 11 9	40 15 7	Ditto.
14	3,121	Hurpurlodoi, Pergunnah Suresa.	Hira Rai, &c. ..	683 11 10	604 7 10	95 14 10	
25	5,353	Arazi Gunghurar Juraonpur, Pergunnah Hajipur.	Shewraj Singh, &c. ...	1,517 2 3	1,517 2 3	943 4 10	The entire mehal will be sold.
26	7,296	Deodha Usrahi, Pergunnah Bhulla.	Shaik Hydurally ...	712 8 1	712 8 1	146 7 10	Ditto.
27	7,447	Tengraha Goshaipur, Pergunnah Mowa Kollan.	Musst. Parbati Kuor, &c. ...	992 8 10	992 8 10	246 6 6	Ditto.

G. J. B. T. DALTON,

Covenanted Deputy Collector, for Collector.

TIRHOOT COLLECTORATE, the 20th July 1874.

اشتہار

اس تحریر کے روسے خاص و عام کو دفعہ ۶۔اکٹ ۱۱ سنہ۱۸۵۹ع کے مطابق اطلاع دي جاتي هي که علاقجات موسومہ ذیل موقوعہ ضلعہ ترهت بعلت زر باقي وغیرہ مطالبہ جنکو قوانین اور یکتون متمشیہ کے روسے وصول کرنا جائز هي اور اس زر باقي اور مطالبہ کو تا تاریخ ۸ جون سنہ۱۸۷۴ع غایت اداے مالگذاري سرکار اداے کرنا واجب تها بالضرور بتاریخ ۳۱ اگست سنہ ۱۸۷۴ع مطابق ۴ بهادوان سنہ ۱۲۸۱ فصلي روز دو شنبہ کچهري کلکٹري ضلعہ ترهت مین نیلام هوگا

محالات بندوبستي استمراري

نمبر شمار	نمبر توزیع	نام محال و پرگنہ	نام مالک	صدر جمع محال مسلم	صدر جمع اوس حصہ کا جو نیلام کیا جائیگا	باقي جسکے لئے نیلام هوگا	کیفیت
				روپیہ آنہ پائي	روپیہ آنہ پائي	روپیہ آنہ پائي	
۱	۳۵	جونان پور رودر پرگنہ بالاگنج	بابو دوارکا ناتهہ سنگہ	۲۸۹۱ ۰ ۷	۲۸۹۱ ۵ ۷	۱۷ ۳ ۴	
			رام بخش رامان و غیرہ	ایضا	۲۳ ۷ ۱۰	۱۳ ۱۰	
			رام دیال چودهوري وغیرہ	ایضا	۴۱۵ ۶ ۱۰ ½	۲۷ ۱ ۹ ½	
۲	۳۹	جونان پور پرگنہ بالا گنج	مسماۃ جانکي کنور مادر والیہ وزیر لعل پسر نابالغ	۸۴۳ ۸ ۸	۸۲۸ ۱۴ ۳	۲ ۷ ۴	
۳	۵۵	ملکیت علي بوربزرگ پرگنہ بالاگنج	راجکمار سنگہ وغیرہ	۳۴۳۷ ۵ ۴	۲۴۱ ۱۱ ۲	۳ ۱۵ ۱۱	
۴	۱۴۶	جاند پورء ٹپہ بهت سلہ پرگنہ بسارہ	بابو سمرن ٹهاکر وغیرہ	۶۶۰ ۶ ۵	۱۹ ۱۵ ۱۰	۴ ۲ ۲	
۵	۵۸۷	بهگوان پور پرگنہ دهرور	مسماۃ بهدیا پتي کنور	۱۴۱۱ ۷ ۳	۳۴۹ ۹ ۹	۸۷ ۶ ۴	
			دهرم نراین سنگہ وغیرہ	ایضا	۱۰۶۱ ۱۳ ۶	۳ ۹ ۲	
۶	۷۱۰	بهٹولي چکلہ گرجول پرگنہ سارہ	کهتري راي وغیرہ	۱۰۲۱ ۲ ۱ ۱۰	۱۲۰۱ ۱۲ ۱۰	۳۹ ۴ ۹	
۷	۷۴۸	بودي پور چکلہ گرجول پرگنہ بسارہ	جیتن لعل وغیرہ	۷۶۳ ۵ ۷	۳۸۱ ۹ ۶	۷۷ ۲ ۱۱	
۸	۷۷۲	رگهوناتهہ پور چکلہ رجول پورگنہ بسارہ	بنشي رام وغیرہ	۲۱۴۵ ۴ ۳	۲۱۴۵ ۴ ۳	۳۱۲ ۱ ۱	
۹	۸۲۰	مجهولي جکلہ گرجول پرگنہ بسارہ	دومي جان وغیرہ	۳۱۶۳ ۱۱ ۲	۳۱۶۳ ۱۱ ۲	۲۹ ۷	
۱۰	۸۲۱	مکنہ پور سنگسار جکلہ گرجول پرگنہ بسارہ	رام پرشاد سنگہ وغیرہ	۱۹۷۴ ۹	۴۹۱ ۶	۴۹ ۱۳ ۱۰	
۱۱	۱۱۹۰	مهر پور الماس پور پرگنہ حاجي پور	منکهوار سنگہ وغیرہ	۱۵۶۵ ۵ ۴	۲۶۹ ۱۵ ۶	۷۴ ۵ ۱۰	
۱۲	۱۲۲۸	ساہ پور قوت پور پرگنہ حاجي پور	کنور سنگہ وغیرہ	۵۰۶ ۱۰ ۸	۵۰۶ ۱۰ ۸	۹ ۶ ۴	

نمبر شمار	نمبر توزيع	نام محال و پرگنه	نام مالك	صدر جمع محال مسلم	صدر جمع اوس حصه کا جو نيلام کيا جائيگا	باقي جسکے لئے نيلام هوگا	کيفيت
				روپيه آنه پائي	روپيه آنه پائي	پيه آنه پائي	
١٣	١٢٤٠	گوبند پور گوکيلا پرگنه حاجي پور	سري نراين سنگه وغيره	٨٣٦ ٦ ١١	١٠٢ ٥ ٣	٩ ١٣ ٤	
١٤	١٢٤٢	گوبند پور برگنه حاجي پور	جودهري اجيت نرابن سنگه وغيره	١٢٩٣ ٠ ٩	٩٠٣ ٤	٩٦ ٩ ٦	
١٥	١٢٦٤	رام پور قوا ري نراري پرگنه حاجي پور	لعلجي مهتون وغيره ..	٨٥٦ ٠ ٠	١٠٧ ٠ ٠	٢٦ ١٢ ٠	
١٦	١٥٦٩	بکسارا پرگنه جربل	کهکت سوار وغيره ..	٧٧٤ ١١ ٣	٧٤٧ ١١ ٣	١٨٤ ١٥ ٧	
١٧	٢٢٤٢	بهڈا پرگنه نندراج	شيخ غلام نبي وغيره ..	٦٤٨ ١ ٠١	٧ ٥١ ٦	٤ ٤ ٤	
١٨	٢٤٤٥	بهادر پور پرگنه تدارج	مسماة الفت وغيره .	٧٠٥ ٦ ٣	٤٧٦ ١٢ ٧	٦٩ ٣ ٨	
١٩	٢٦٤٨	برهمه پور کتوپاي پرگنه ري	سيوکوپال راي وغيره .	١٠٨٥ ١٥ ٩	٣٣٩ ١ ١	٩ ١٠ ٤	
٢٠	٣٠٠٤	شاه محمد پور متعلقه حسيني پور پرگنه سرسا	بهولا جودهري و غيره	٥٤٥ ١ ١	٢٣ ٠	٩ ٩ ٠	
٢١	٣٠٩٧	مورمارو پرگنه سرسا	موهرخان و غيره ..	٦٧٥ ١١ ٩	٤٩٠ ١ ١٠	١١٧ ٥ ١٠	
٢٢	٣١٠٣	مني پرگنه سرسا	بهادر سنگه وغيره ..	٣٠٣٣ ١٠ ٢	٢١٣ ١٠ ٢	٦٥ ١١ ٧	
٢٣	٣١٠٨	مصطفي پور بهاتهه پرگنه سرسا	گهکن راوت و غيره ..	١٣٨٧ ١١ ٩	١٣٨٧ ١١ ٩	٤٠ ١٥ ٧	
٢٤	٣١٢١	هر پور لاورا پرگنه سرسا	هيرا راے وغيره ..	٦٨ ١١ ١ ٩٠	٦٠٤ ٧ ١٠	٩٥ ١٤ ٢٠	
٢٥	٥٣٥٣	اراضي کتك نرار جوداون پور پرگنه حاجي پور	سيو راج سنگه و غيره .	١٥١٧ ٢ ٣	١٥١٧ ٢ ٣	٥٤٣ ٤ ١٠	
٢٦	٧٢٩٦	ديودها اوسرا هي پرگنه بهار	شيخ حيدر علي ..	٩١٢ ٨ ١	٩١٢ ٨ ١	١٤٦ ٧ ١٠	
٢٧	٧٤٤٧	بنگراها گوسائين پور پرگنه تيوروارة کلان	مسماة پار تي گنور وغيره ..	٩٩٢ ٨ ١٠	٩١٢ ٨ ١٠	٢٤٦ ٦ ٦	

G. J. B. T. DALTON,
Covd. Deputy Collector, for Collector.

المرقوم ٦ جولائي سنه ١٨٧٤ ع

NOTICE is hereby given under Section 6, Act XI of 1859, that the undermentioned estate in the district of Beerhhoom will be put up to public and unreserved sale at the Collector's Office of that district on Saturday, the 15th August 1874, corresponding with 31st Srabon 1281 *B.S.*, for arrears of revenue, Rs. 133-11-8, and other demands which by the Regulations and Acts in force are directed to be realized in the same manner as arrears of revenue due on the 28th day of June 1874.

Number on the rent-roll.	Class.	Name of mehal and pergunnah.	The nature of the demand for which the estate is to be sold.	Rs. A. P.	Proprietors.	Government revenue.	Rs. A. P.	REMARKS.
154	1st class...	Lat Saukbaha, pergunnah Barbock Singhe.	Arrears of revenue...	133 11 8	Bejoy Gopal Chatterjee, Ram Lall Chatterjee, Pran Chand Chatterjee, Behary Lall Mukergee, Ram Lall Mukergee, Janoki Nath Mukergee, in person, and guardian of minor Hurry Dassi Debya, and Boidnath Mukurgee.	Sudder jumma for the entire mehal	2,745 9 0	The rights and interests of the proprietors in the estate, except those of the person mentioned in the foregoing column, will be sold.
						That exclusive of the separate share of Behary Lall Mukergee..	686 6 0	
						Total ...	2,059 3 0	

BEERBHOOM COLLECTORATE, the 9th July 1874. R. D. HIME, *Offg. Collector.*

Notice

NOTICE is hereby given, under Section 6, Act XI of 1859, that the undermentioned Estates in the district of Jessore will be put up to public and unreserved sale at the Collector's Office of that district on the 29th day of August 1874, for arrears of revenue and other demands whi ch by the regulations and acts in force are directed to be realized in the same manner as arrears of revenue due, on the 29th day of June 1874.

Class I.—Permanently-settled Estates.

No. 99.—Turuf Hurihurpore, Pergunnah Shahjehon Nuggur; recorded proprietors, Joydoorga Debia, Ruttunmony and Chittra Soondure Dassia, Mr. Thomas Oman, and others. Sudder Jumma of the entire estate Rs. 1,058-0-8. The estate will be sold for arrears of Government revenue amounting to Rs. 7-12-3, after deducting the second share of the proprietors, Mr. Thomas Oman and others: Sudder Jumma Rs. 623-14-0.

No. 4575.—Pergunnah Bhotla, recorded proprietor, Rajah Burda Kant Roy Bahadoor, Sudder Jumma Rs. 5,087-1-7¾, will be sold for arrears of Government revenue As. 12-2½.

No. 4585.—Abadkari right of Soondurbuns Mehal Kathalia, recorded proprietor Soodha Sindhoo Bundopadhya. Sudder Jumma Rs. 710-8-0, will be sold for arrears of Government revenue, Rs. 101-8-0.

No. 4821.—Dehi Kanarail, Pergunnah Moolghur, recorded proprietors, Mudhoodur Moonjur, Doorga Churn and Sib Churn Chowdhury, Tarini Churn Bose, Meerbunda Ali Nukiza, and Luteefa Bebi, Jugo Mohun Chatterjee, Gholam Hadem, Dwarka Nath Bose, Kisto Mohun Dass, Ram Churun Chuckerbutty, Gowre Mohun Sircar, Issur Chunder Bose, Meer Hubeebuss Subhan, Bungshi Mohun Bose, Bindabun Chunder Sircar and others. Sudder Jumma of the entire estate, including Police, Rs. 5,254-0-4. The estate will be sold for arrears of Government revenue amounting to Rs. 1-1-6, after deducting the second and third shares of the proprietors, Bindabun Chunder Sircar and others and Ramdhun Biswas. Sudder Jnmma Rs. 574-10-6, and Rs. 2,062-9-7 respectively.

JESSORE COLLECTORATE, the 25th July 1874. A. SMITH, *Collector.*

Is hereby given that the land specified in the schedule hereunto annexed, and of which the plan is open to inspection at the office of the Deputy Commissioner of Durrung, will be sold by public auction at the said Deputy Commissioner's office at Tezpore at 11 o'clock A. M., on the 3rd October 1874, unless in the meantime the sale is stopped, or postponed in consequence of claims or objections, under Act XXIII of 1863 (to provide for the adjudication of claims to waste lands) or owing to any other cause.

For the conditions of sale, see detailed notice, copies of which may be obtained on application to the Deputy Commissioner of Durrung.

SCHEDULE.

A lot of waste land consisting of 843·97 acres, situated in Mouzah Sakomatha in the district of Durrung, and bounded as follows:—

East.—By a line running from pillar B to C along the Majulighor, measuring 3,375 yards long.

South.—By a line from pillar B to pillar A and by Gorsunga Bheel, measuring 1,155 yards.

West.—By a line from pillar A to pillar D along the Khoraghor and the Dehingijhan, measuring 2,215 yards approximately.

North.—By Bengna Khawa Joory (stream), measuring approximately 2,665 yards.

The pillars are marked A B C D on the map filed in the office of the Deputy Commissioner of Durrung, Assam. J. M. GRAHAM, *Deputy Commissioner.*

ZILLAH DURRUNG REVENUE DEPUTY COMMISSIONER'S OFFICE, the 16th *May* 1874.

Notice

Is hereby given that the land specified in the schedule hereunto annexed, and of which the plan is open to inspection at the Office of the Deputy Commissioner of Durrung, will be sold by public auction, at the said Deputy Commissioner's Office, at Tezpore, at 11 A.M., on the 13th October 1874, unless in the meantime the sale is stopped or postponed in consequence of claims or objections under Act XXIII of 1863 (to provide for the adjudication of claims to Waste Lands), or owing to any other cause.

For the conditions of sale see detailed notice, copies of which may be obtained on application to the Deputy Commissioner of Durrung.

SCHEDULE.

A lot of Waste Land, consisting of 399·75 acres situated in Mouzah Shakomatha, in the district of Durrung, and bounded as follows :—

West—By a line running from pillar A to pillar B through grass jungle, bearing 140°30″ east, and measuring 2610 feet approximately.

South—By a line running from pillar B to pillar D through grass jungle, bearing 66°5″ east, and measuring 6178 feet approximately.

East—By a line running from pillar D to pillar C through grass jungle, bearing 148° west, and measuring 3140 feet approximately.

North—By a line from pillar C to pillar A through grass jungle, bearing 60°45″ west, and measuring 6168 feet approximately.

The pillars are marked on the map filed in the office of the Deputy Commissioner of Durrung, Assam, and have been erected.

TEZPORE, the 26th May 1874. J. M. GRAHAM, *Deputy Commissioner.*

Notice

Is hereby given that the land specified in the schedule hereunto annexed, and of which the plan is open to inspection at the office of the Deputy-Commissioner of Nowgong, Assam, will be sold by public auction, at the office of the said Deputy-Commissioner, at 11 o'clock, on the 2nd October 1874, unless meantime the sale is stopped or postponed in consequence of claims or objections under Act XXIII of 1863 (to provide for the adjudication of claims to waste lands), or owing to any other cause.

For the conditions of sale see the detailed notice, copies of which may be obtained on application to the Deputy-Commissioner of Nowgong, Assam.

SCHEDULE.

A lot of waste land, consisting of about 317 acres, situated in Mouzah Telia Chapori, in the district of Nowgong, Assam, and bounded as follows :—

North.—A line drawn from pillar marked G, on the side of a road to pillar H, and a stream called Dijoo Nuddee on the north-east, at a distance of 400 yards.

South.—A line drawn from pillar O to pillar A, on the south-west, at a distance of 1,580 yards.

West.—A line drawn from pillar A to pillar B on the north-west, at a distance of 240 yards; from pillar B to pillar C on the north-west, at a distance of 200 yards; from pillar C to pillar D on the north-west, at a distance of 220 yards; from pillar D to pillar E on the north-west, at a distance of 1,320 yards; from pillar E to pillar F on the north-west, at a distance of 600 yards; from pillar F to pillar G on the north-east, at a distance of 940 yards.

East.—A line drawn from pillar H to pillar I on the south-east, along the edge of the above stream, at a distance of 400 yards; from pillar I to pillar J on the south-east, along the edge of the above stream, at a distance of 200 yards; from pillar J to pillar K on the south-east, along the edge of the above stream, at a distance of 120 yards; from pillar K to pillar L on the south-east, along the edge of the above stream, at a distance of 200 yards; from pillar L to pillar M on the south-east, at a distance of 500 yards; from pillar M to pillar N on the south, at a distance of 820 yards; from pillar N to pillar O on the south-west at a distance of 500 yards.

Note.—The pillars are marked A to O on the plan of the land filed in the office of the Deputy-Commissioner.

NOWGONG, ASSAM, the 1st May 1874. J. F. SHERER, *Deputy Commissioner.*

Notice

Is hereby given that the land specified in the schedule hereunto annexed, and of which the plan is open to inspection at the office of the Deputy Commissioner of Cachar, will be sold by public auction at the said Deputy Commissioner's office at 12 o'clock on the 12th day of October 1874, unless meantime the sale is stopped or postponed in consequence of claims or objections under Act XXIII of 1863 (*to provide for the adjudication of claims to waste lands*) or owing to any other cause.

For the conditions of sale see the detailed notice, copies of which may be obtained on application to the Deputy Commissioner of Cachar.

SCHEDULE.

A lot of waste land, consisting of about 1,030 acres 2 roods and 26 poles, situated in mouzah Bengalpore, pergunna Serispore, in the district of Cachar, and bounded as follows—

North—A line commencing from pillar No. 1, on Koya Khal, close to which is a pucca pillar on the other side of the said Khal, to pillar from 2 to 7 at a distance of 2,748 yards, in bearing 290.

West—A line from pillar 7 to pillar No. 12 at a distance of 1,832 yards, in bearing 188.

South—A line from pillar 12 to pillar No. 20, at a distance of 2,748 yards, in bearings 107 and 108.

East—A line from pillar 20 to pillar 32, along the bank of Serispore Khal, thence to pillar No. 1, along the bank of Koya Khal.

W. METCALFE, *for Offg. Dy. Commr.*

Commissioners for making Improvements in the Port of Calcutta.

NOTICE.

UNDER SECTION 69 OF ACT V (B.C.) OF 1870.

THE following Packages, landed at the Jetties from the undermentioned ships, have been removed to the Commissioners' Import Warehouse, where they remain at the risk and expense of the owners. If not cleared within two months from the date stated against each item they will be sold under Section 72 of the said Act.

Date of removal to Import Warehouse.	No., Mark, and Description.	Consignees.	Ships.
1874.			
July 29th ...	5 Packages Machinery, H P S or no mark.	F. Muir & Co. ...	S. S. Enmore.
„ 29th ...	2 Packages, no mark ...	Order ...	Ditto.
„ 29th ...	10 Packages, C C & H ...	„ ...	Ditto.
„ 29th ...	4 Cases, [108] E D J ...	Hafez Woollah & Co.	Ditto.
„ 29th ...	1 Case, H P S ...	F. Muir & Co. ...	Ditto.
„ 29th ...	9 Cases, or ...	State Railway ...	Ditto.
„ 29th ...	1 Case, [N] no mark ...	Order ...	Ditto.
„ 29th ...	19 Cases, [W. W. & Co.] ...	„ ...	Ditto.
„ 27th ...	3 Packages, [37] A. J. & Co. ...	„ ...	S. S. Fenella.
„ 27th ...	10 Cases, [A. L. & Co.] ...	„ ...	Ditto.
„ 27th ...	1 Case, [J A M] ...	„ ...	Ditto.
„ 27th ...	1 Case, B L & D R ...	„ ...	Ditto.
„ 27th ...	1 Keg, B S C M ...	„ ...	Ditto.
„ 27th ...	1 Case, addressed ...	W. H. Chase, Esq. ...	Ditto.
„ 27th ...	2 Cases, D. & Co. F [B O & C] ...	Order ...	Ditto.
„ 27th ...	75 Cases, [146] S. D. & Co. ..	„ ...	Ditto.
„ 27th ...	87 Cases, N C H. S. K. & Co., ...	„ ...	Ditto.
„ 27th ...	5 Cases, [105] H G S ...	„ ...	Ditto.
„ 27th ...	2 Cases, H C B ...	„ ...	Ditto.
„ 27th ...	5 Cases, [H × C] ...	B. H. Huthing ...	Ditto.
„ 27th ...	1 Bale, [H C H] ...	Order ...	Ditto.
„ 27th ...	100 Cases, K M D C ...	„ ...	Ditto.
„ 27th ...	58 Bales, [L H] ...	Order ...	Ditto.
„ 27th ...	11 Packages, M H G ...	J. H. Fergusson ...	Ditto.
„ 27th ...	2 Casks, addressed ...	Officers Mess 15th Hussars, Meerut.	Ditto.
„ 27th ...	1 Sample parcel, [L H] ...	Order ...	Ditto.
„ 27th ...	1 Sample case, P T ...	„ ...	Ditto.
„ 27th ...	1 Sample parcel, addressed ...	Messrs. Ross & Co. ...	Ditto.
„ 25th ...	1 Case, S G T ...	Finlay, Muir & Co. ...	Ship Golden Fleece.
„ 25th ...	8 Iron pipes, S C ...	Burse & Co. ...	Ditto.
„ 25th ...	4 Casks, [M] F. T. B. & Co. ...	Order ...	Ditto.
„ 25th ...	3 Casks, Cement, no mark ...	„ ...	Ditto.
„ 25th ...	1 Cask, Glassware, no mark or K L D & B	Kanny Lail Dhur & Brothers.	Ditto.
„ 25th ...	1 Sample parcel, [J P C] C ...	Order ...	Ditto.
Aug. 1st ...	1 Case, K M N ...	„ ...	Steamer Eldorado.
„ 1st ...	47 Cases, [I S D] ...	Medical Store Dept.	Ditto.
„ 1st ...	1 Drum, E [C D L 303] R ...	Order ...	Peter Stuart.
„ 1st ...	1 Drum, [C & Co.] or no mark ...	„ ...	Quansie.

CALCUTTA, the 1st August 1874. (302—1) W. DUFF BRUCE, *Offg. Vice-Chairman.*

Notice.

List of Unclaimed Packages on the Custom House Wharf.

Mark or Number of Packages.	Ships.
1 Case, C. D. & Co.	Mallowdale.
1 Cask, no mark, may possibly have been [40] S. C. & Co. ...	Ditto.
1 Parcel, S. & Co.	Ditto.
A quantity of Pickaxes, 248 Pieces, no mark	Tanjore.
1 Parcel, S. & Co.	Str. Marnock.
1 Case, [J W T] C & B 3, Calcutta	Cashmere.
1 Case, J. Balfour, Esq.	Ditto.
1 Case, [A. S. & Co.] 130, Calcutta	Australia.
1 Parcel, [B S] Y	Ditto.
1 Box, Lieutenant C. N. Douglas, 72nd Highlanders, Mooltan, Punjab, India	Ditto.
1 Case, [C] I S 79, Calcutta	Ditto.
2 Bags, no mark	Roma.
1 Jar, no mark	Ditto.
1 Case, no mark	Unknown.
2 Kegs, [250 C] A. B. & Co., 43 & 45	Str. Monan.
4 Kegs, [207 C] A. B. & Co., 2-5	Ditto.
1 Cask, S K S	Eriminta.

N.B.—The above will be sold if not cleared within the 29th of August 1874.

1 Parcel, Mr. F. Jones, Sailor's Home, Calcutta ...	Hindostan.
6 Casks, no mark	Str. Monan.
1 Case, M N M	Ditto.
1 Bar of Iron, no mark	Str. Malo.
1 Case, [R] B. H. & Co, 87	Ditto.
1 Case, [D. C. R. & Co.]	Eriminta.
12 Cases ... [345] A. B. & Co. } 2 Casks	Ditto.
1 Case, R D	Ditto.

N.B.—The above, landed under the Act, will be sold if not cleared within the 17th of August 1874.

CALCUTTA CUSTOMS, the 1st August 1874. T. B. LANE, *Offg. Collector of Customs.*

Nuddea Rivers.

Weekly Water Report shewing the least depth of water in the Bhaugirutee, Matabhangah, and Jellinghee Rivers for the week ending Friday, the 31st July 1874.

Names of Rivers	Least depth of water. Ft.	In.	REMARKS.
BHAGIRUTEE.			
Entrance below Chourasia	22	0	
Thence to Noorpore Junction, 6 miles	15	0	
„ to Jungipore, 9 miles	14	0	
From Jungipore to Berhampore, 47 miles	18	0	
„ Berhampore to Cutwa, 50 miles	15	3	
„ Cutwa to Nuddea, 46 miles	20	0	
MATABANGAH.			
Entrance from the Ganges	15	0	
Tatarparah	14	0	
From Tatarparah to Hât Bolia	14	6	
From Hât Bolia to Cut No. 1	21	6	
From Cut No. 1 to Boalmaree	14	2	
From Boalmaree to Alickdeah	14	0	
From Alickdeah to Kissengunge	15	0	
JELLINGHEE.			
Entrance	8	0	

Height of water on gauge at Berhampore on the 3rd August 1874, above zero, 20' 11½".

T. BEATTY, C.E., *Offg. Exe. Engr., Nuddea Rivers Division.*

BERHAMPORE, the 3rd August 1874.

LOST CURRENCY NOTES.

THE following Currency Notes of the Government of India, Calcutta Circle, are stated to have been lost, and payment of their value has been claimed by the persons whose names are placed against the numbers; any other person having these Notes in his possession, or claiming a right to them, is warned to communicate at once with the undersigned:—

Notes wholly lost or destroyed.

Register No.	No. of Notes.	Value.	Name of Claimant.
		Rs.	
6937	L/45 00924	20	Woopendro Chunder Mullick.
6938	L/19 94030	50	Messrs. W. H. Gilbert, & Co.
	L/38 74476	100	
6957	A/88 32450	1,000	Radanath Bose.
6969	L/36 27702	20	Poorno Chunder Roy.
	L/35 95078	10	
	L/5 53176	10	
6970	L/49 05240	50	Wlliiam Maunix.
	,, 06828	50	
6973	L/19 70939	50	Rampershad.
	,, 79478	50	
	L/7 39389	20	
	L/37 65133	20	
	L/4 09792	10	
	L/35 82981	10	
	L/10 08772	5	
6974	L/38 88213	100	Messrs. Ashburner and Co.
6987	L/15 72317	5	Shushty Das Banerjee.
7000	L/34 62212	10	Lala Piyare Lal.
	L/1 54093	10	

Notes partially lost or destroyed.

6942	L/5 50789	10	Charles Hurst.
6944	L/8 97544	100	Fuqeer Oollah and Abdool Azuz.
6945	A/88 45181	100	Rajendrolol Coondoo.
	L/38 27838	100	
	A/83 80086	50	
6946	L/19 48486	50	George P. O. Sherman.
	,, 49550	50	
	,, 51218	50	
	,, 72268	50	
6947	L/2 48340	10	Kalikristo Sircar.
6952	L/19 21175	50	Messrs. Bonomally Naun & Co.
6953	L/38 59303	100	Mehir Lol Paray.
6954	L/11 01157	5	Nobo Chandra Chokroverty.
6955	L/36 82121	20	Gopikristo Gosai.
6956	A/94 10393	10	Ishad Ali.
6960	L/6 03646	10	Sharodachurn Guha.
6961	L/18 84040	20	Kadernath Mozoomdar.
6962	L/8 85901	10	Rajendra Lol Sonyab.
6965	L/6 67202	10	Obhoychurn Banerjee.
6967	L/35 82339	10	Mohendro Narayan Bose.
	,, 82343	10	
	,, 82344		
6968	L/34 77879	10	Dwarkanath Bose.
6977	L/14 25567	20	Brojololl Khettree.
6979	L/32 24450	10	Jadub Chunder Moitre.
6980	L/50 00980	100	A. H. Wallis.
	L/37 88745	20	
6981	L/10 98952	5	P. Shuttleworth.
6982	L/13 67797	20	Mohima Chundra Goshanyal.
	,, 95584	20	
6986	L/15 83883	5	Shaik Torub Ali.
6987	,, 72317	5	Shushty Das Banerjee.
6991	L/33 83724	10	Roli Lochun Chakravity.
6992	L/14 06369	20	Obeydul Rahman.
6994	A/90 84930	100	F. Barrow.
6995	L/5 45961	10	W. Ledingham.
6996	A/88 28356	1,000	Colonel Dekantzow.

Notes partially lost or destroyed.

Registered No.	No. of Notes.	Value. Rs.	Name of Claimant.
6997	A/42 04574 A/41 77381	10	J. Sutcliffe.
6999	L/15 83490 L/9 84812	10 5	Koonjolal Saneal.
7003	L/1 21007	5	Dwarkanath Rooder.
7004	L/12 45582	20	Sitanath Bhuttacharjee.
7005	L/13 62723	20	Ali Hajee.
7007	L/5 43449	10	Krishna Ram.
7009	L/35 16393	10	Gocool Lal Ghose.
7010	L/19 74610 L/33 28202 L/14 81454 L/7 32207	50 10 20 20	J. C. Rogers.
7011	L/13 67685	20	Nasseerwooddeen.
7012	L/39 19111 " 19112 " 19113 " 19114 " 19115 " 19116 " 19117 " 08819	10 10 10 10 10 10 10 10	Mancherjee Edujee Calabowalla.
7017	A/90 55716 " 55718	10	Gungapershad Pundit.

Wrongly joined.

6935	L/36 42531 L/14 38537	20	A. Younan.
6940	L/6 63218 " 49582	10	Euly Byranjee.
6941	L/8 03938 " 03937	10	The Assistant Superintendent in charge Telegraph Office, Calcutta.
6943	A/99 81859 " 81860	20	Rev. J. K. Baldwin.
6949	L/2 32652 L/32 13923	10	Nobinchunder Mukerjee.
6950	L/39 00954 " 00979	10	Mungaram.
6951	L/32 14449 " 14446	10	Roopchund Paul.
6959	L/36 21435 " 11434	20	Gooroochurn Shaw.
6963	L/37 48631 " 48632	20	Lakshmee Narayan Nandih.
6964	L/35 02646 " 02653	10	Lokenath Mukerjee.
6966	L/11 54073 " 54072	5 10	Bishumber Dutt. Mohendro Narayan Bose.
6972	L/9 86412 " 86407	5	Sreenath Ghose.
6976	A/79 78013 " 78012	20	Elias Ezekil Gubboy.
6978	L/15 37824 " 37833	5	The Assistant Superintendent, Government Telegraph Department, Calcutta.
6983	L/4 09591 L/35 24052	10	Captain G. F. J. Marshall.
6984	L/37 03386 " 03389	20	Shamachurn Roy.
6985	L/35 63606 " 63604	10	Trilochun Chuckerbutty.
6990	A/78 36207 " 36204	10	Messrs. Broad and McKinnell.
6993	L/3 40674 A/95 92461	10	Abdool Guffure.
7001	L/4 36994 " 36979	10	Umacharan Bhuttacharji.

Wrongly joined.

Register No.	No. of Notes.	Value. Rs.	Name of Claimant.
7002 ...	L/4 50154 ... L/3 80784 ...	10	... D. Sinclair.
7006 ...	A/52 89741 ... A/45 25676 ...	20	.. Doorgapershad Saha.
7008 ...	L/15 11578 ... L/9 14772 ...	5	... Gobind Chunder Das Gupta.
7011 ...	A/64 49362 ... ,, 49359 ...	100	... Nasserwooddeen.
	L/6 39695 ... L/5 88102 ...	10	... Nasserwooddeen.
7016 ...	A/22 38551 ... A/25 85537 ...	20	... Shibchunder Mullick.

PAPER CURRENCY DEPARTMENT,
The 3rd August 1874.

L. BERKELEY,
Asst. Commr. of Paper Currency.

Statement of the Affairs of the Bank of Bengal, for the week ending 28th July 1874.

LIABILITIES.		Rs.	A.	P.
Proprietors' Capital, paid-up		2,20,00,000	0	0
Reserve Fund		16,09,689	8	9
General Treasury Balance at Head Office	Rs. 1,43,70,023 8 4	3,22,76,301	9	4
General Treasury Balance at Branches	,, 1,79,06,278 1 0			
Other Deposits at Head Office and Branches		2,79,72,393	12	4
Bank Post Bills, &c.		4,73,836	0	11
Sundries		4,82,378	7	10
Total ...		8,48,14,599	7	2

ASSETS.		Rs.	A.	P.
Government Securities		1,19,93,580	6	8
Loans on Government Securities, &c., at Head Office and Branches		55,98,396	7	11
Accounts of Credit on Government Securities, &c., at Head Office and Branches		21,07,002	13	1
Mercantile Bills discounted at Head Office and Branches		1,53,03,513	12	8
Dead Stock		10,78,416	5	6
Stamps		12,520	4	6
Balances with other Banks		4,26,157	5	7
Sundries		3,30,898	4	0
Bullion		64,360	14	6
		3,69,14,846	10	5
Cash and Currency Notes at Head Office	Rs. 2,42,52,304 4 7	4,78,99,752	12	9
Cash and Currency Notes at Branches ...	,, 2,36,47,448 8 2			
Total ...		8,48,14,599	7	2

BANK OF BENGAL,
Calcutta, the 30th July 1874.

F. A. GILLAM,
Offg. Chief Accountant & Deputy Secretary.

By order of the Directors,
R. HARDIE,
Secretary & Treasurer.

(307—1)

North-Western Watson's Patent Press Company, "Limited."

NOTICE

Is hereby given that the following Special Resolutions were passed at an Extraordinary General Meeting of Shareholders of this Company held on the 27th day of June 1874, and were confirmed at a subsequent Extraordinary General Meeting held on the 15th July 1874.

1*st*.—That this Company be wound up voluntarily.

2*nd*.—That Mr. R. Howard be appointed Liquidator of this Company for the purpose of winding up the affairs thereof, and that the said Mr. R. Howard, as such Liquidator, be, and he is hereby, empowered and authorized to make over and transfer the License granted to this Company by Mr. James Watson for the use of this Patent, and to convey, assign, and transfer all the movable and immovable property, cash, outstanding credits, and effects belonging to this Company, subject to all the liabilities of the Company, including the remuneration of the Liquidator and expenses of Liquidation, to a new Company, to be formed for purchasing and taking over the same, and to be styled 'The Strand Bank Press Company (Watson's Patent), Limited' and to receive from the said 'Strand Bank Press Company (Watson's Patent), Limited,' on behalf of the Shareholders of this Company, 2,123 fully paid-up shares of the said 'Strand Bank Press Company (Watson's Patent), Limited,' of the par value of Rupees one hundred each, to be distributed to and among the Shareholders of this Company in accordance with the number of shares held by each of them in this Company; and that such Liquidator be authorized, for the purpose aforesaid, to make, execute, and register all necessary conveyances, assignments, transfers, and other deeds and assurances whatsoever, and to exercise all or any of the powers conferred by Section 116 of the 'Indian Companies' Act, 1866,' on Official Liquidators as shall or may be necessary in the premises.

R. HOWARD, *Liqudator.*

8, NEW CHINA BAZAR STREET, CALCUTTA, the 16th July 1874.

(282—3)

Fort Gloster Jute Manufacturing Company, Limited.

THE Second Half-yearly Ordinary General Meeting of the Shareholders of this Company will be held at the Registered Office of the Company, No. 4, Bankshall Street, on Wednesday, the 12th of August next, at 12-30 P.M., to receive the report of the Directors, pass the accounts for the half-year ending 31st May 1874, declare a dividend, and transact any other business that may be brought forward.—By order of the Directors,

CALCUTTA, the 17th July 1874. R. MACALLISTER & Co., *Managing Agents.*

The Register Books of the Company will be closed from the 30th instant to the 12th August 1874 both days inclusive. (281—*f.n.*)

Eastern Bengal Indigo Company, "Limited."

NOTICE is hereby given that a meeting of Shareholders of the above Company will be held at the Registered Office of the Company, No. 3, Church Lane, Calcutta, on Saturday, the 8th day of August next, at 12 o'clock precisely, for the purpose of receiving and considering any tenders that may have been made for the purchase of the Company's properties, or any of them.

F. G. DAVISON, *Liquidator,*
Eastern Bengal Indigo Co., "Limited," (in Liquidation.)

3, CHURCH LANE, CALCUTTA, the 16th July 1874. (280—2)

The Watson's Patent Press Company, "Limited."

THE advertisement published by us under date 21st July 1874, notifying that a meeting of the above Company would be held on Monday, the 3rd day of August next, at 2-45 o'clock, is hereby cancelled, and in lieu thereof notice is hereby given that an Extraordinary General Meeting of the above Company will be held at the Registered Office of the said Company on Monday, the 7th day of September next, at 3 o'clock, for the purpose of receiving the Liquidators' report, passing the Liquidators' accounts directing the disposal of the books, accounts, and documents; discharging the Liquidators, and closing the liquidation of the said Company.

CALCUTTA, the 31st July 1874. (303—5) BORRADAILE, SCHILLER & Co., *Liquidators.*

Notice.

AN Extraordinary General Meeting of Shareholders of the Arcuttipore Tea Company, Limited, will be held at the Registered Office of the Company, No. 7, Church Lane, on Saturday, the 8th of August 1874, at 10 o'clock A.M., for purpose of declaring an *ad interim* Dividend.

J. MACKILLICAN & Co., *Secretaries and Agents.*

CALCUTTA, the 27th July 1874. (295—1)

Bengal Civil Fund.

NOTICE—The number of Subscribers present to-day not being sufficient to form a Quorum, the Half-yearly General Meeting of the Fund is postponed to Thursday, the 6th August, at 11 A.M., at the Town Hall.

By order of the Manager,
H. J. S. COTTON, *For the Offg. Secretary*

CIVIL FUND OFFICE, the 29th July 1874. (299—1)

Sale of Landed Property.

THE sale of the demi-upper-roomed dwelling-house, with the land, situate at Nos. 21-1 and 21-2-1, Ballygunge Circular Road, in the 24-Pergunnahs, was this day adjourned for Thursday, the 13th August 1874, on which day the said property, if not previously disposed of by private contract, will be again put up for sale by public auction, by A. B. Miller, Esq., Official Assignee, at his office, No. 3, Old Post Office Street, at the hour of one o'clock, P.M., with the concurrence of the mortgagee.

For further particulars and conditions of sale apply to— M. CAMELL, *Attorney.*

12, OLD POST OFFICE STREET, CALCUTTA, the 23rd July 1874. (300—2)

Notice,

Is hereby given, that Sham Soonder Auddy, of 31, Durponarain Tagore Street, Calcutta, has sold and conveyed his share, right, title, and interest in the estate of his father Krista Nundo Auddy, deceased, to the undersigned for valuable consideration. The public is hereby cautioned against advancing any money to the said Sham Soonder Auddy on his promissory note, mortgage, &c., or purchasing any property from him.

301—2 RASBEHARY AUDDY. NILMONEY AUDDY.
KHETRO MOHUN AUDDY. BEHARY LALL AUDDY,

PURSUANT to a decree of the High Court of Judicature at Fort William in Bengal, in its Ordinary Original Civil Jurisdiction, made in suit No. 744 of 1873 (wherein Boodh Singh and Bissen Chund, both residing at Azeemgunge in the district of Moorshedabad, in the Province of Bengal, and carrying on business in copartnership at Cross Street, Burra Bazar, in the town of Calcutta, under the style and firm of Mool Chund, Hurreck Chund, and at Serajgunj under the style and firm of Neem Chund, Hurreck Chund, on behalf of themselves and the other creditors of the estate of Radhagobind Shaw, deceased, are plaintiffs, and Sreenibash Shaw and Hurrydhone Shaw, the infant sons of one Radhagobind Shaw, deceased, and Sreemutty Kooboja Dassee, widow of the said Radhagobind Shaw, and mother and guardian of the said infants, all residing at Shoba Bazar Street, Hatkhollah, in the town of Calcutta, are defendants), and dated the ninth day of January, one thousand eight hundred and seventy-four, all creditors of the said Radhagobind Shaw, deceased, are, on or before the first day of August, one thousand eight hundred and seventy-four, to come in and prove their respective debts and claims before the Honorable Arthur George Macpherson, one of the Judges of the said Court, at the Court House, or in default thereof they will be peremptorily excluded from the benefit of the said decree.

The eighth day of August one thousand eight hundred and seventy-four, at the hour of eleven o'clock in the forenoon, at the said High Court, is appointed for hearing and adjudicating upon the said claims.

ORR AND HARRISS, *Plaintiffs' Attornies.* R. BELCHAMBERS, *Registrar.*

CALCUTTA HIGH COURT, ORIGINAL JURISDICTION, the 2nd day of June 1874. (234—5)

TO BE PEREMPTORILY SOLD by the Registrar of the High Court in its Ordinary Original Civil Jurisdiction, pursuant to a Decretal order of the said Court bearing date the thirty-first day of July one thousand eight hundred and seventy three, made in the suit No. 391, of one thousand eight hundred and seventy three, wherein Seth Arratoon Apcar, Thomas Arratoon Apcar, and Alexander Arratoon Apcar, all of Calcutta, are the Plaintiffs, and Anund Lall Dass and Nundo Lall Dass, both of Soba Bazar, in the Town of Calcutta, are the Defendants, at the Registrar's Sale Room in the Court House, on Saturday the twenty-ninth day of August next, at the hour of 3 o'clock in the afternoon, the following property, viz.—

Lot 1.—All that three storied brick built messuage, tenement or dwelling house, together with the piece or parcel of land or ground thereunto belonging and upon part whereof the same is erected and built, containing by estimation eight cottahs, situate in and being No. 58, formerly No. 59, Burtollah Street, in the Town of Calcutta, and bounded on the north by the tenanted house of Munno Baboo, on the south by the public road called the Burtollah Street, on the east by the dwelling house of Joogul Baboo, and on the west partly by the tenanted house of Gooroo Churn Sein, and partly by the tenanted house of Bungseedhur Mullick.

Lot 2.—All that recently erected upper-roomed brick built messuage tenement or dwelling house, together with the piece or parcel of land or ground thereunto belonging and upon part whereof the same is erected and built, containing by estimation sixteen cottahs, situate in and being No. 54, Soba Bazar Street or Durmahatta, in the Town of Calcutta, and bounded on the north by the tenanted house of the late Ram Kistoo Dass, on the east by the tenanted land of Hurro Chunder Mullick, on the south by the public road called the Soba Bazar Street, and on the west by the tenanted land of Buddun Chunder Mitter.

Lot 3.—All that three storied brick built messuage, tenement or dwelling house, together with the piece or parcel of land or ground thereunto belonging and upon part whereof the same is erected and built, containing by estimation ten cottahs, situate in and being No. 114, formerly No. 83-1, Durmahatta Street, in the Town of Calcutta, and now 142, Coondoo Parrah in Durmahatta Street, and bounded on the north by the tenanted land of Khettermoney Dossee, on the south by the dwelling house of Myaram Shaha, on the east by the tenanted land of late Anundo Mohun Mullick, and on the west by the tenanted house of Bipprodass Dey.

A. CARAPIET, *Plantiffs' Attorney.* (297—3) R. BELCHAMBERS, *Registrar.*

TO BE SOLD by the Receiver of the High Court in pursuance of the order of the said Court, dated 13th June 1874, made in the suit Charlotte Boileau *versus* William O'Brien Smith, &c., on Saturday, the 15th day of August 1874, at the hour of one o'clock in the afternoon, at his Office in the High Court premises, the undermentioned properties belonging to the estate of Simeon Henry Boileau, *viz.*:—

Lot No. 1.—All that piece or parcel of land or ground occupied by tenants, containing by estimation ten cottahs eight chittacks and eleven square feet, more or less, situate, lying, and being at No. 119, formerly 95-2, Jaunbazar Street, in Calcutta.

Lot No. 2.—And also all that piece or parcel of land or ground containing by estimation 2 beeghas 15 cottahs and 3½ chittacks, more or less, situate, lying, and being at Gobra, in Holding No. 129, of Division IX and Sub-Division I, in Dhee Punchannogram, in the Zillah of 24-Pergunnahs.

For further particulars and conditions of sale apply at the Receiver's Office.

HIGH COURT RECEIVER'S OFFICE, 25th July 1874.

(293—3)

Notice.

CALCUTTA MUNICIPALITY.

THE period for which the assessments of the portions of the Town noted in the margin were made having expired, it is hereby notified that the Justices of the Peace for the Town of Calcutta have, under Section 76 of Act VI of 1863 (B. C.), adopted the valuations, measurements, and assessments made on the occasion of the last assessment, for the three years next following. The Registers containing the aforesaid valuations, measurements, and assessments can be inspected by owners or occupiers of property at the Office of the Justices.

Bounded on the South by Manicktollah Street, on the North by Rajah Nobokissen's Street, on the East by Cornwallis Street, and on the West by Chitpore Road.

Bounded on the North by Manicktollah Street, on the South by Machooa Bazar Street, on the West by Cornwallis Street, and on the East by Upper Circular Road.

It is further notified that, in accordance with Section 73 of Act VI of 1863 (B. C.), the Justices will, on the 31st August 1874, at noon, hear any appeals against the said valuations, measurements, and assessments, and any person desirous of appealing against the said valuations, measurements, and assessments, must do so by a written application, which must be left at the Office of the Justices three days before the date fixed for hearing appeals. Under Section 27 of Act VI (B. C.) of 1866, no appeals can be heard unless the amount of the rate has been deposited with the Justices, and unless such appeals be perferred by the person who, at the time the appeal is made, shall be recorded in the Assessment Register as the owner or occupier of the premises to which such appeal refers.

R. TURNBULL, *Secretary to the Justices of the Peace.*

CALCUTTA, *the 4th August* 1874. (306—1)

LOST,—The Government Promissory Notes, Nos. 20822 and 21200 of the 4 per cent. of 1842-43, for Rs. 500 each, originally standing in the name of Hurry Nath Mookerjea, the proprietor, by whom they were never endorsed to any other person. Payment of the above notes and the interest thereupon has been stopped at the Public Debt Office, Bank of Bengal, and application is to be made for the issue of duplicates in favor of

BEHARY BHOOSUN MOOKERJEA *(Advertiser),*
at present of Bhowanipore, Suburbs of Calcutta.

(305—3)

FOUR per cent. Government Promissory Note, No. 015740, of 1842-43, for Rs. 500, is lost.

(277—3) R. K. DASS.

Publications for Sale at the Bengal Secretariat Press.

THE BENGAL ADMINISTRATION REPORT FOR 1872-73, *price*... Rs. 7 8 0

MAP OF BENGAL, 1873, *price*, if taken with the Report ... ... „ 1 0 0

Ditto, separately ... ... „ 2 0 0

Rules for the Sale of Waste Lands, *price* 4 *annas.*

Act VII (B.C.) of 1873 (Labor Districts Emigration), the Government Resolution thereon, and the Rules and Forms under the Act, bound up together in pamphlet form 8 annas per copy, or, including postage ... ... Rs. 0 10 0

Papers Regarding the Tea Industry in Bengal, *price* Rs. 3.

Report on the Cultivation of, and Trade in, Jute in Bengal, and on Indian Fibres available for the Manufacture of Paper, with map. By HEM CHUNDER KERR, Deputy Magistrate on special duty. Price ... ... Rs. 8 0 0

A Report of the District of Jessore: its Antiquities, its History, and its Commerce. (Second Edition, Revised and Corrected). By J. WESTLAND, ESQ., C.S., late Magistrate and Collector of Jessore. Price ... ... Rs. 3 0 0

Selection of Papers regarding the Hill Tracts between Assam and Burmah, and on the Upper Brahmapooter. Price ... ... Rs. 5 0 0

Selections from Divisional and District Annual Administration Reports. 1872-73, with the Government Resolutions on them. Price ... ... Rs. 5 0 0

THE Quarterly Civil List for Bengal, corrected up to the 1st of July 1874, Price Rs. 3, postage 8 ans.

Apply to E. M. LEWIS, Bengal Secretariat Press, 28, Chowringhee Road, Calcutta.

Rates of Subscription to the Calcutta Gazette

FROM 1ST JANUARY 1872.

Payable in advance.

For one year without postage .. .. .. Rs. 15 0 0

Ditto with postage .. .. .. „ 20 0 0

When Postage Stamps are remitted in payment of subscription, half an anna in the rupee should be added for discount.

☞ The following books may be had from the Office of Superintendent, Government Printing, No. 8, Hastings Street. No orders can be attended to, unless accompanied by a remittance. When postage stamps are forwarded, one anna additional should be sent for every Rupee's worth of stamp for discount in exchanging them for cash. Service labels are not received.

Books required on the public service are only supplied when authorized by the Department under whose orders they are published.

Just published.

Army List—New Number.

The Official Quarterly Army List of H. M.'s Forces in Bengal, to which is appended the Civil Service Gradation List, corrected up to 1st July 1874. *Price Rs. 4; packing and postage, 8 annas.*

Recently Published.

Rules for the Qualification, Admission, and Enrolment of Pleaders and Mooktears in Mofussil Courts. *Price 4 annas; by post, 5 annas.*

Recently Published.

Rules for Admission of Vakeels in the High Court. *Price 4 annas; by post 5 annas.*

New authorized edition corrected up to 1st December 1873; royal 8vo., limp covers, with every alternate page blank for entering notes and alterations.

The Civil Pension Code. *Price, Re. 1-4; packing and postage, 4 as.*
The Civil Leave Code. *Price, Re. 1; packing and postage, 3 as.*
The Acting Allowance Code. *Price, As. 8; packing and postage, 2 as.; or*
The Three Codes bound in one vol. *Price, Rs. 2-8; packing and postage 8 as.*

A Report on the Expedition to Western Yunan *viâ* Bhamo. By John Anderson, M.D., Medical Officer and Naturalist to the Expedition. *Price Rs. 8.*

Report of the Commissioners appointed by the Government of India to inquire into the Origin, Nature, &c., of Indian Cattle Plagues. With Appendices, Calcutta, 1871. Fol. pp. xxx and 999, with Maps. *Price Rs. 10; packing 4 annas.*

Selections from Unpublished Records of Government for the years 1748 to 1767 inclusive. Relating mainly to the social condition of Bengal. With a Map of Calcutta in 1784. By the Rev. J. Long, Member of the Government Record Commission. *Price Rs. 5; packing and postage 1 Re. extra.*

Selections from Calcutta Gazettes of the years 1816 to 1823 inclusive, showing the political and social condition of the English in India upwards of fifty years ago. By Hugh David Sandeman, C.S., Accountant-General, Bengal, and Member of the Record Commission. *Volume I, Rs. 3, and Volumes II, III, IV, and V, at Rs. 5 each; packing and postage Re. 1 extra.*

Revised (Indian) Army Regulations, Regulations and Orders for the Army of the Bengal Presidency. Published by authority. Royal 8vo., cloth boards. *Price, Rs. 4; packing and postage, Re. 1. Interleaved copy, Rs. 5; packing and postage, Re. 1-12.*

Book of Forms referred to in the above. Foolscap folio, enclosed in stiff covers. *Price, Rs. 2; packing and postage, Re. 1-8.*

Report on the Fresh Water Fish and Fisheries of India and Burma. By Surgeon-Major Francis Day, F.L.S. & F.Z.S., Inspector-General of Fisheries in India. *Price Rs. 2; packing and postage 10 annas extra.*

Public Works Department Classified List and Distribution Return of Establishment, corrected up to 1st October 1873. *Price Rs 2; packing and postage 4 annas.*

The Thanatophidia of India, being a description of the venomous snakes of the Indian Peninsula, with an account of the influence of their poison on life, and a series of experiments. By J. Fayrer, M.D., C.S.I., F.R.S.E., Honorary Physician to the Queen, Surgeon-Major, Her Majesty's Bengal Army, Professor of Surgery and Senior Surgeon in the Calcutta Medical College and its Hospital, Fellow of the University of Calcutta, and late President of the Asiatic Society of Bengal. *Price Rs. 80 per copy; packing and postage, Rs. 2-4.*

The older Statutes in force in India, edited, with Notes and an Index, by Whitley Stokes, Esq. *Price Rs. 5; packing and postage, 8 as.*

A collection of Statutes relating to India passed between the years 1855 and 1870, both inclusive, being a Supplement to the Law relating to India and the East India Company, fifth edition, edited, with an Index to the Statutes relating to India not expressly repealed in August 1837, by Whitley Stokes, Esq. *Price Rs. 10; packing and postage, 12 as.*

The Acts of the Government of India from 1854 to date, with Indexes and lists of titles, each separately available.

Vocabulary of Ordnance Stores, for adoption throughout British India: prepared, under the orders of the Government of India, by Ensign J. Tanner, Deputy Assistant Commissary, Bengal Ordnance Department, and rated in the Office of the Examiner of Ordnance Accounts, Fort William. *Price Rs. 6; packing and postage, Re. 1-8 extra.*

Rig-Veda, in the Samhita and Pada Text, by Professor F. Max Müller, M.A., in two Volumes. *Price Rs. 24; packiug and postage Re. 1-12.*

The Hymns of the Rig-Veda, in the Samhita and Pada Text, by Professor F. Max Müller, M.A., in two Volumes. *Price Rs. 24; packing and postage, Re. 1-12.*

*** The Rig-Veda, the oldest book of Indian literature, has very properly been made one of the principal class-books for those who study Sanskrit in the schools and colleges in India, and though at present a scholar-like knowlege of the Vedic hymns is in the examinations required of the more advanced students only, yet, as soon as editions, translations, grammars, and dictionaries shall have rendered the study of these ancient documents more accessible, I doubt not that the time will come when no one in India will call himself a Sanskrit sholar, who cannot construe the hymns of the ancient Rishis of his country.—*Extract rom Preface.*

Office of the Superintendent Government Printing, No. 8, Hastings Street.

In Two Vols, foolscap folio.

Correspondence relating to the Famine in Bengal and Behar, from October 1873 to May 1st, 1874. *Price Rs. 2-8 per vol; packing and Postage Re. 1-4 extra per vol.*

CONTENTS:—Vol. I, the principal official correspondence relating to the Famine. Vol. II, Special Narratives and Minutes by the Hon'ble Sir R. Temple, K.C.S.I., Lieutenant-Governor of Bengal.

Office of Superintendent Government Printing, No. 8, Hasting Street, Calcutta.

New Criminal Procedure Code.

OFFICERS under the Bengal Government, who wish to have copies of the New Criminal Procedure Code, *for sale*, are requested to apply to the Superintendent of Government Printing, Calcutta.

For Sale.

AT the Meteorological Office, No. 22 Chowringhee, the following official publications:—

Meteorological Report of 1867	..	..	..	Rs. 0	12 per copy.
Ditto ditto 1868	..	..	..	„ 1	8 „
Ditto ditto 1869	..	..	..	„ 2	4 „
Ditto ditto 1870	..	..	..	„ 2	6 „
Ditto ditto 1871	..	..	..	„ 2	8 „
Ditto ditto 1872	..	..	..	„ 3	0 „
Administration Report of 1870-71	..	..	..	„ 0	4 „
Ditto ditto 1871-72	..	..	..	„ 0	4 „
Ditto ditto 1872-73	..	..	..	„ 0	4 „
A table of the average monthly and annual rainfall at 98 Stations in Northern India	..	..	..	„ 0	4 „

The above are also to be obtained at the same prices at Messrs. Thacker Spink and Company, No. 5, Government place.

HENRY F. BLANFORD, *Meteorological Reporter to the Govt. of Bengal.*

CALCUTTA, the 22nd September 1873.

Central Provinces' Gazetteer.

EDITION OF 1870 in one VOL.

A LIMITED number of the above work, strongly bound in cloth, octavo size, for sale at Rs. 12 per vol., exclusive of postage charge. Apply to—

MESSRS. THACKER, VINING, *Bombay,*

MESSRS. THACKER, SPINK & CO., *Calcutta,* or

SUPDT., CHIEF COMMR.'S OFFICE, *Nagpúr.*

Postal Notice.

No. 9216.

The 4th July.—It has been found necessary to reduce the weight at present conveyed by the passengers' carriages on the Darjeeling line. It is therefore notified that from the 1st proximo, only two adult passengers will be carried inside a carriage, whether ordinary or express, the outside seat remaining available as at present.

One passenger engaging on express will be allowed 4 maunds of baggage, two passengers 2 maunds, and 3 passengers 1¼ maund.

The mileage charge under clause (*e*) Rule (5) on page 74 will be reduced, for a seat in the ordinary, to eight annas a mile, and on the mail cart to 4 annas.

T. W. GRIBBLE, *Offg. Post Master General, Bengal.*

Postal Notice.

No. 9807.

CERTAIN sums of money have been deposited in Post Offices in the Bengal Circle as cash securities and are lying undisbursed standing in the names of the parties mentioned below.

The original depositors, or their heirs and representatives, are requested to submit their claims to the Postmaster General of Bengal, for adjustment within one month from date hereof, failing which they will forfeit all right and title thereto and the amounts be transferred to the credit of Government.

The 7th July 1874. T. W. GRIBBLE, *Offg. Postmaster General, Bengal.*

List of Security Deposits.

Office of deposit.	Name and designation of depositors.	Amount. Rs.	A.	P.
Bankipore ..	Boolakee Lall, clerk, Patna City Receiving Office ..	21	0	9
Beerbhoom ..	Juggobundoo Mookerji, peon, Ahmedpore	29	11	0
Bhagulpore ..	Somshere, delivery peon	32	15	6
Burdwan ..	Koomeeroodeen, packerman, Travelling Post Office ..	29	2	0
Calcutta ..	Shaik Mahomed Bux, sorter, Calcutta Post Office ..	22	3	9
Ditto ..	Kassimoody, peon	29	10	3
Ditto ..	Kadim Hossein, ditto	29	10	3
Ditto ..	Monuruddy, ditto	29	10	3
Ditto ..	Golam Abdar, ditto	27	7	0
Ditto ..	Ameenooddeen, sorter	34	0	6
Ditto ..	Kally Lall, Omiedwar peon	28	14	3
Gya ..	Digbiga Churn Pal, Deputy Postmaster	41	6	3
Hooghly ..	Moonee Lall Sing, peon	117	2	9
Ditto ..	Shaik Essef, peon of Ghattal	102	4	3
Ditto ..	Juggut Chunder Mookerjee, clerk of Gowhatty ..	105	4	6
Howrah ..	Lalla Ramanund, delivery peon No. 3	29	7	3
Maldah ..	Guggut Chunder Ghose	20	11	0
Monghyr ..	Khoodiram Bhuttacharjee, Postmaster, Monghyr ..	70	15	9
Moteeharry ..	Bhurosee Roy, delivery peon, Segowlee	32	9	6
Mymensingh ..	Chuba Shaik, peon, Sharepore	48	3	0
Ditto ..	Nobocoomar Chatterjee, Deputy Postmaster, Mooktaghata ..	164	2	3
Ditto ..	M. Catanoo, Deputy Postmaster, Pacoolah	35	1	9
Ditto ..	Anundo Chunder Ghose, Deputy Postmaster Sherepore ..	117	3	0
Nowgong ..	Bonowaree Lall Dey, head overseer	117	3	0
Purneah ..	Umrit peon, Bahadoorgunge	28	9	0
Ditto ..	Johyr Ally, Mohurrir, Purneah Post Office	205	14	6
Rungpore ..	Shurrufooddeen, overseer	29	3	3
Tirhoot ..	Peary Mohun Ghose, clerk, Durbhunga	117	3	0

Postal Notices.

SEA OVERLAND MAILS.

For	Box closes at	Date.	Per Steamer.
Rangoon, Moulmein, and Straits ...	7 P.M. ...	7th Aug. 1874...	*Himalaya.*
Chittagong, Akyab, and Kyouk Phyoo ...	7 „ ...	7th „ „	*Madras.*
Ceylon, Straits, Hong-Kong, United States of America, and the Colonies of Queensland and Victoria *viâ* Torres' Straits, letters &c., for latter Colony must be specially subscribed.	7 „ ...	7th „ „	*From Bombay.*
Persian Gulf ...	7 „ ...	9th „ „	*Ditto.*
Madras and Ceylon ...	7 „ ...	10th „ „	*Khedive.*
Madras, Ceylon, and Coast Ports ...	7 „ ...	10th „ „	*Madura.*

The next Overland Mail, *viâ* Bombay, will close at the General Post Office, on Tuesday, the 11th August 1874.

2. Book-post and pattern packets must be posted on the 11th instant.

N.B.—The Letter-Box will close at 7 P.M. precisely, after which hour Overland letters, fully prepaid, and bearing extra postage stamp of two (2) annas on each cover, will be received up to 7-30 P.M., or, bearing an extra postage stamp of four (4) annas on each cover, up to 8 P.M., and after 8 up to 9 P.M., by a Post Office Clerk at the East Indian Railway Station, Armenian Ghât.

CALCUTTA, the 4th August 1874. M. PERCY, *Post-Master of Calcutta.*

List of Remaining and Unclaimed Letters received in the Calcutta Post Office up to 2nd August 1874.

Abreo, Mrs. S.
Aire, B.
Badah, A.
Brookes, G.
Campbell, Col.
Clarke, L.
Contarini, E.
Crammond, J.
DeFabeck, Dr. W. F.
Dennis, Mrs.
Edwards, E. J.
Elman, S.
Elworthy, F.
Ferrie, W. A.
Gill, G.
Gilmore, J.
Gordon, Mrs.
Gunring, H.
Hamilton, J.
Hourigan, Mrs. T. C.
Ivol, W.
Kierman, Mrs.
Leeming, J.
Leicester and Co.
Lonides, C.
Lyall, J. E.
Mathews, Mr.
Meyers, Mrs. E. C.
Pepin, Mrs.
Potter, Miss.
Robinson and Co.
Sainter, J. D.
Saxton, J. W.
Seymour, F. S.
Smith, A.
Sterling, Mr.
Stuart, E. A.
Thomas, Miss H.
Thomas, H., Mrs.
Watson, Mrs. W. J.

M. PERCY, *Post-Master of Calcutta.*

In the Court for the Relief of Insolvent Debtors at Calcutta.

In the matter of Oochabanund Shaw, of Durmahattah, Soba Bazar, jute merchant, an Insolvent.

NOTICE is hereby given that by an order of this Court, made in the above matter on the 23rd day of July 1874, it was ordered that the creditors of the abovenamed Insolvent should, on or before the 18th day of September 1874, file, in the Office of the Chief Clerk of this Court, a statement of the amount of their respective claims against the estate of the said Insolvent, duly verified by affidavit, and thereupon that the said Chief Clerk should form a schedule from the claims so to be filed.

CALCUTTA, the 3rd August 1874. (304—1) A. B. MILLER, *Official Assignee.*

INSOLVENT NOTICES.

Court for the Relief of Insolvent Debtors at Calcutta.

IN the matter of DANIEL RODRIGUES, an Insolvent.

On Friday, the 24th day of July instant, it was ordered that the matters of the petition of the said Insolvent be heard on Tuesday, the 6th day of October next, and that the said Insolvent do then attend to be examined before the said Court.

H. R. Fink, *Attorney.*
Chief Clerk's Office, the 28th day of July 1874.

IN the matter of DABYPERSAUD AUGURWALLAH, who lately carried on business as cloth merchant at No. 23, Puggyputty, in Burra Bazar, in the Town of Calcutta, under the style and firm of Dabypersaud Juggonauthpersaud, an Insolvent.

Notice that the petition of the said Insolvent seeking the benefit of the Act XI. Vic., Chap. XXI, was filed in the Office of the Chief Clerk on Monday, the 27th day of July last, and by an order of the same date the estate and effects of the said Insolvent were vested in the Official Assignee.

S. D. Dutt, *Attorney.*

IN the matter of DABYPERSAUD AUGURWALLAH, an Insolvent.

On Monday, the 27th day of July last, it was ordered that the matters of the petition of the said Insolvent be heard on Tuesday, the 1st day of September next, and that the said Insolvent do then attend to be examined before the said Court.

S. D. Dutt, *Attorney.*

IN the matter of JAMES HECTOR BULL, an Insolvent.

On Monday, the 27th day of July last, it was ordered the matters of the petition of the said Insolvent be heard on Tuesday, the 1st day of September next, and that the said Insolvent do then attend to be examined before the said Cout.

M. Camell, *Attorney.*

IN the matter of KRETTERMOHUN SHEN and BROJONATH SHEN, Insolvents.

On Friday, the 31st day of July last, it was ordered that the matters of the petition of the said Insolvents be heard on Tuesday, the 1st day of September next, and that the said Insolvents do then attend to be examined before the said Court.

Dhur and Mitter, *Attorneys.*

IN the matter of SUMBOONAUTH DOSS and KRISTOLALL DOSS, Insolvents.

On Tuesday, the 5th day of May last, it was ordered that the hearing of this matter do stand adjourned until Tuesday, the 1st day of September next, and that the said Insolvents do then attend to be examined before the said Court.

M. Dover, *Attorney.*

Chief Clerk's Office, the 4th day of August 1874.

The Calcutta Gazette.

WEDNESDAY, AUGUST 5, 1874.

PART VI.

Bill of the Legislative Council of India.

Government of India.

LEGISLATIVE DEPARTMENT.

[First Publication.]

The following Bill and Statement of Objects and Reasons are published for general information, by order of His Excellency the Governor-General, under the 22nd of the Rules for the Conduct of the Legislative Business of the Council of the Governor-General.

No. 15 OF 1874.

A Bill to provide for the exercise, in Sylhet, of the powers of the Lieutenant-Governor and Board of Revenue of Bengal.

Preamble.

WHEREAS the District of Sylhet is about to be transferred from the Lieutenant-Governorship of Bengal to the Chief Commissionership of Assam, and it is therefore necessary to provide for the exercise, within the said District, of the powers now vested in, or exerciseable by, the Lieutenant-Governor of Bengal and the Board of Revenue for the Lower Provinces of the Presidency of Fort William in Bengal, respectively; It is hereby enacted as follows:—

Powers of Lieutenant-Governor and Board in Sylhet transferred to Governor-General in Council.

1. All powers over the whole or any portion of the said District, which at the time of the said transfer are, under or by virtue of any law or regulation, vested in, or exerciseable by, the said Lieutenant-Governor or Board of Revenue, shall, on the said transfer, become vested in the Governor-General in Council.

Delegation of such powers.

2. The Governor-General in Council may, from time to time, delegate to the Chief Commissioner of Assam all or any of the said powers and withdraw any powers, so delegated.

STATEMENT OF OBJECTS AND REASONS.

Sylhet being about to be transferred to the Chief Commissionership of Assam, it is necessary to provide for the exercise in that district, of the powers now exerciseable by the Lieutenant-Governor of Bengal and the Board of Revenue for the Lower Provinces. This, briefly, is the object of the present Bill, which in form closely resembles Act VIII. of 1874.

A. HOBHOUSE.

CALCUTTA,
The 16th June 1874.

WHITLEY STOKES,
Secy. to the Govt. of India.

[REGISTERED No. 29.]

No. 31 of 1874.

SUPPLEMENT TO

The Calcutta Gazette.

WEDNESDAY, AUGUST 5, 1874.

OFFICIAL PAPERS.

Non-Subscribers to the GAZETTE *may receive the* SUPPLEMENT *separately on payment of Six Rupees per annum if delivered in Calcutta, or Twelve Rupees if sent by Post.*

POLICE ADMINISTRATION OF THE TOWN OF CALCUTTA AND ITS SUBURBS.

RESOLUTION.

POLICE DEPARTMENT.

Calcutta, the 4th August 1874.

READ—

The Annual Report on the Police Administration of the Town of Calcutta and its Suburbs, by the Commissioner of Police, for the year 1873; also the Annual Reports of the Police Magistrates of the Town of Calcutta.

Read also—

The Reports of the previous year and the orders passed thereon.

THE reports by the Police Magistrates on crime in the town and suburbs of Calcutta have been drawn up on the same plan as those of last year, though in his resolution on them the Lieutenant-Governor said he would prefer to have a joint report drawn up by the Magistrates of the Northern and Southern Divisions, similar to that drawn up for the Small Cause Court. The Magistrates however, in preparing their separate reports, have acted in communication, and agree in the conclusions come to and the recommendations made by each other.

The Commissioner of Police has very fully compared and analysed the figures given in his statements, and has submitted detailed explanations where necessary. The total number of offences, both cognizable and non-cognizable, reported in the course of the year both in the town and suburbs, was 48,322. Compared with previous years the figures stand as follow:—

	1871.	1872.	1873.
Town	27,867	38,879	39,169
Suburbs	5,894	8,659	9,153

The increase in crime indicated by these figures is explained in part as regards the suburbs by the inclusion in the returns for the first time of cases not enquired into. False cases too have increased and tend to swell the apparent amount

of crime. There are, however, certain classes of crime, such as assaults and nuisance, which have undoubtedly increased largely in the town of Calcutta, and the same remark applies to the suburbs as regards the former offence.

The total number of cases of all descriptions reported in the year was 39,169 in Calcutta and 9,153 in the suburbs. The total number of persons arrested or made to appear on process in these cases was 46,540 in Calcutta and 11,750 in the suburbs, of whom 32,371 and 6,187 respectively were convicted. The distribution of crime, according as it was cognizable or non-cognizable, and according as it arose under the Penal Code or under miscellaneous laws, was as follows :—

	Cognizable.		Non-cognizable.		Total.
	Penal Code.	Miscellaneous.	Penal Code.	Miscellaneous.	
Cases	7,952	16,063	8,102	16,205	48,322
Number of persons summoned or arrested	8,901	20,964	6,238	22,187	58,290
Convictions	5,494	14,246	6,894	11,919	38,558

From this it appears that of the crime reported, about two-thirds arose under special or local laws, and an examination of the detailed returns shows that a large proportion of the remainder were cases of public and local nuisance. The figures given would also show that two out of three persons who appeared on arrest or on the issue of process were convicted. This inference, however, is not legitimate, as in the returns of persons convicted many cases have been included in which it is not obvious how the offenders came before the court. The procedure adopted with regard to the 6,476 persons, whom the return of non-cognizable crime for Calcutta shows to have appeared before the court on charges of local nuisance, requires some explanation, as process was issued in four cases only, against six persons. The return refers to offences not cognizable by the police, while the police are not expected to enquire into such cases *suo motu*.

The number of cases and persons disposed of by the Police Magistrates of Calcutta are shown by their returns to have been as follows :—

	Number of cases instituted.	Total number of persons put on trial.	Acquitted.	Convicted.	Committed.
Northern Division	8,509	14,457	2,138	12,137	142
Southern "	11,151	11,929	1,878	10,008	40
Total ...	19,660	26,386	4,016	22,145	182

The report shows that the total number of persons who appeared before a Magistrate in Calcutta was 37,211, of whom 4,286 were acquitted and 32,366 convicted. The difference, it is presumed, is accounted for by the cases disposed of by the Honorary Magistrates, who would thus seem to have done a very fair share of the work. The large number of committals from the Northern Division Court is noteworthy. Mr. Dickens expresses his regret that the jurisdiction of the Police Magistrates is so limited, and certainly a great waste of time and power would seem to be involved under a system which compels committals to the High Court in many cases of a very petty character. The subject is under consideration, and a remedy may be provided in the Bill now before the Legislative Council to amend the procedure of the Presidency Police Courts. The necessity for a reformatory for boys, alluded to by Mr. Dickens, has long pressed itself on Government, and a committee has been appointed to report as to the manner in which one should be provided.

Cognizable Crime.—Mr. Hogg justly congratulates the town of Calcutta on the peaceable and orderly conduct of its inhabitants. Serious crime has happily been infrequent in Calcutta during the year, and there has been a complete absence of any violent disturbance of the public peace. Both Calcutta and the suburbs were also free from dacoity and other offences against property attended with violence; but one case of robbery was reported, which was successfully

dealt with. Taking town and suburbs together, there were eight cases of murder, two of which remain still undetected. In another case the accused was acquitted, but it seems that the verdict of the jury could hardly have been anticipated. Convictions were obtained in the other cases, and considerable credit is due to the police for tracking and apprehending Sheikh Doman, one of the murderers, who, through the connivance of his neighbours, escaped in the first instance and fled to Purneah. Three true and four false cases of culpable homicide were reported. Of the accused in two true cases of attempted murder, one was unaccountably acquitted, the other has eluded apprehension. With 21 true cases of grievous hurt reported, 8 persons only were convicted out of 42 arrested. The Commissioner of Police explains that while these results, viewed in the abstract, speak badly for the police, they are really independent of police action. The failure seems to arise from the delay which often intervenes from the detention of injured parties in hospital and the attempts then made to avert prosecutions. It is a class of offence in which prompt and summary punishment would be more effectual in the way of repression than the tedious delay of committal to the sessions in the desire of a heavier punishment; and the Lieutenant-Governor cannot help questioning the propriety of admitting compromises in cases of this nature. Sixteen persons were arrested by the police in connection with 11 charges of rape and 8 of unnatural offence; but one committal and no conviction resulted. Ten of the cases are said to have been undoubtedly false ones, and the action of the police in this matter would seem to have been precipitate. On the other hand, it is satisfactory to observe that the only true case of administering stupefying drugs was successfully dealt with. The conduct of the ghât sirkar and of constable Ruchha Sing in foiling an intended murder on the river was particularly praiseworthy, and they should be rewarded.

The returns of the year under review, and of the previous one, show that burglary is more frequent in the suburbs than in the town, and that there has been a failure in dealing with this crime. It is explained that the Magistrates treat simple cases as cases of theft only. Considering the difficulty with which burglars are detected, and the fact that they usually are habitual thieves, it is very desirable that these crimes, though simple, should not be lightly dealt with. Taking thefts, burglaries, and house-trespass together, the figures for the three years past were as follow :—

	True Cases.		Detected.		Amount stolen.		Amount recovered.	
	Calcutta.	Suburbs.	Calcutta.	Suburbs.	Calcutta.	Suburbs.	Calcutta.	Suburbs.
1871	2,543	1,021	... ..	.... .	1,45,769	50,336	33,308	10,506
1872	2,377	1,392	716	413	1,57,127	42,600	35,704	17,003
1873	2,141	1,224	809	370	99,397	21,175	52,346	9,354

These figures show that there has been a steady decrease in those crimes in Calcutta, and an improvement in the number of cases detected. In the suburbs, on the other hand, though these crimes were slightly less than in the previous year, the number of cases in which convictions were obtained was inconsiderable. The number of cases declared false in Calcutta deserves notice. They form more than 35 per cent. of the whole number reported, while in the suburbs the percentage is 17 only. There would appear to be more scope yet for energy on the part of the Police Magistrates in dealing with those who bring false complaints before them. Severity of punishment in a few instances might check what appears to be an increasing evil. The percentage of the stolen property which was recovered was 52·6 in Calcutta and 44·1 in the suburbs; these results are better than in the previous year, when the percentages were 22·7 and 40·9 respectively.

Non-cognizable Crime.—The increase in cases of assault and nuisance has been already noticed. The small number of offences against weights and measures is satisfactory. There were 25 cases of giving false evidence and making false complaints in Calcutta, and 53 in the suburbs. But little success attended the prosecution of these, only 9 offenders in all out of 59 tried having been convicted. But 9 persons were convicted of forgery, though there were but 24 cases in all. The intervention of the police, who in Calcutta treat this crime as a felony, would seem to have been of advantage. The action of the Magistrate in the

case of the Jews Ezekiel and Moses would appear, in the absence of fuller explanation, to have obstructed for a time the course of justice. Any explanation which might remove this apprehension would be acceptable. It is observed that in the suburbs care was taken to employ the police but sparingly in non-cognizable cases; of a total of 4,956 only 108 cases having been investigated by them.

Offences against special or local laws.—In Calcutta there were 335 cases and 566 convictions under the Gambling Act. The attention of the Police Magistrates should be directed to the provisions of the law allowing imprisonment in cases of second convictions, which, in the Lieutenant-Governor's opinion, should be enforced against professional gamblers.

No less than 1,960 persons, out of 2,036 arrested, were convicted for cruelty to animals. There seems to be some ground to fear that these cases are too summarily dealt with. The certainty with which conviction follows arrest is creditable to the vigilance with which these cases are prosecuted, and it must rest with the Magistrates to see that the proof is in every case adequate before conviction is allowed. There can be no doubt, however, that the humane efforts of the society which institutes this watchful and active supervision have been productive of much good.

Mr. Miller, the Magistrate of the Southern Division, reports that, owing to the extension of the jetties, compliance with certain of the Port Rules regarding the mooring of boats has been rendered utterly impossible. The Lieutenant-Governor is not prepared without further explanation to accept his statement, that the law stands so that he is bound to convict persons for not performing impossibilities. There has been a very large increase in the number of persons convicted for contravention of the Port Act Rules in Calcutta. The Lieutenant-Governor hopes that while the public convenience is guarded and promoted, all reasonable moderation may be exercised in instituting charges of this nature. The large percentage of convictions obtained would seem to be suggestive of caution, lest rules in themselves beneficial should be worked in a manner calculated to be unduly troublesome to the people. The Commissioner of Police should make special enquiry as to whether any grievances in this repect exist, and if they do, then he should report, after communication with the Port Commissioners, as to the manner in which they may best be removed. He should also say whether some relaxation is not advisable in the rules which Mr. Miller reports to work oppressively with regard to the obstruction of passenger ghâts by hackney carriages. If it be finally determined that carriages cannot be allowed access to these, notice to this effect should certainly be put up in English.

Three hundred and seventy-five persons were tried for offences against the Shipping Act; of these 293 were convicted. These facts suggest somewhat painful considerations. The lot of the British seaman in this port is not a pleasant one, and he is likely to continue to be troublesome till he is as well cared for as skilled European laborers are on shore. It is hoped that the disadvantages incidental to his sojourn here may be gradually removed.

The Arms Act.—The prosecutions instituted under this Act have not been successful, but one person having been convicted out of 17 charged with offences against it. The licenses of several dealers were, however, suspended, and one was cancelled. A check has been advantageously put on the import trade in fire-arms and ammunition in consequence of the regulation lately issued by the Government of India with a view to the discouragement of the import of a cheap description of weapons. The necessity of increased supervision over local factories has already been pressed by this Government on the Government of India. It is satisfactory to find that endeavours are being made to induce native dealers to keep their books in an intelligible way. Considering the large staff of police officers already at the disposal of the Commissioner of Police, his proposal to appoint a special officer to examine the dealers' books is quite unnecessary.

Condition of the Police Force.—With a strength of 3,207 constables in the town and suburbs, 157 were dismissed and 61 deserted. This is an improvement on the previous year. The Lieutenant-Governor notices that the reduction ordered on Mr. Wauchope's recommendation in the strength of the Suburban Police has only partially been carried out. From a recent return of the Commissioner of the Presidency Division it is found that the constables

have been reduced from 810 to 703, and the number of Inspectors from 15 to 12. Any further reduction has been for the present stayed through apprehensions of an increase of crime on account of the prevalent scarcity. It is also represented that the circumstances of the Northern Suburb require an additional force for a time on account of the opening of the Railway branch line at Chitpore, which has attracted a considerable floating population of workmen and coolies to the neighbourhood. The further diminution of the police force there will not be immediately pressed. The proposal of the Suburban Municipality to place the Suburban Police under the Magistrate and District Superintendent of the 24-Pergunnahs cannot be entertained. The police administration under existing arrangements has been much more successful than formerly.

As regards the constitution of the Calcutta and Suburban Police force, to which the Commissioner refers in his 34th paragraph, the Lieutenant-Governor regrets to find that the endeavours made upon last year's suggestion to increase the number of Bengali constables do not appear to have been very successful. He begs that these endeavours may be still further persevered with. It may, as a rule, be accepted that in a populous city where an organized system of watch is necessary, the up-country policeman will be found the better officer for the prevention of crime, but there are many qualities in the Bengali which can be called into use for police purposes, and especially his capacity for the detection of crime, of which we have many good examples in our mofussil experience. There is room for both classes in the Calcutta Police, and neither could be safely dispensed with.

The difficulties which arise in connection with the subject of habitual offenders have been properly brought to special notice. The Lieutenant-Governor is glad to find that the endeavours of the Commissioner have been successfully directed to the preparation of all the preliminary essentials for the enforcement of the law. A careful register of recorded convictions is now available, and communications have been opened with the Superintendents of the Alipore and Presidency Jails by which proof will always be obtainable of former convictions against old offenders. It remains now with the Police Magistrates to do their part of the duty required for the suppression of habitual crime. It is clear from the returns which are now before Government, with the Commissioner's separate letter of the 9th instant, that the short sentences of punishment passed within the summary power of the Police Magistrates are no deterrent to those who gain a livelihood by crime; and both in the public interest and in support of the Police Administration of this large city the Lieutenant-Governor must press upon the Magistrates that as long as the law remains unaltered it devolves upon them to assist in the repression of the evil complained of by committing to the High Court all such habitual offenders. It is the Lieutenant-Governor's hope that in the measure now before the Legislative Council for the amendment of the procedure in the Presidency Police Courts, arrangements may be made to extend the jurisdiction of the Police Magistrates, but till this is effected the only course open to secure exemplary punishment in such cases should not be neglected.

As regards juvenile criminals of this class, endeavours are being made to meet the increasing necessity for a reformatory institution.

For the greater part of the year under review Mr. Wauchope, C.B., very ably assisted by Mr. J. Lambert, was at the head of the Police, and to both these gentlemen and the subordinate officers mentioned in the report the thanks of the Government are due for the efficient discharge of the difficult and responsible duties connected with the Police administration of Calcutta. Mr. Stuart Hogg rejoined his appointment as Commissioner of Police within a short time before the close of the year. Sir Richard Temple is confident that under Mr. Hogg's management the same standard of efficiency will be maintained, and that all requisite improvements will be gradually introduced.

ORDER.—Ordered that a copy of this Resolution be forwarded to the Commissioner of Police, Calcutta, for his information and guidance, and to the Magistrates of Calcutta for information.

By order of the Lieutenant-Governor of Bengal,

RIVERS THOMPSON,
Secretary to the Govt. of Bengal.

PROGRESS OF ROAD CESS VALUATIONS.

RESOLUTION.

ROAD CESS.

Calcutta, the 3rd August 1874.

READ—

Letter from the Secretary to the Board of Revenue, No. 256A, dated 4th July 1874,

The Lieutenant-Governor notices with satisfaction that during the Road Cess year 1872-73, the valuation of land of immovable property, and of houses for the imposition of the Road Cess under Act X (B.C.), of 1871, was completed in the 16 districts noted in the margin.

Burdwan,	Fureedpore,
Hooghly,	Monghyr,
24-Pergunnahs,	Bhagulpore,
Nuddea,	Purneah,
Jessore,	Cuttack,
Moorshedabad,	Pooree,
Rajshahye,	Balasore, and
Dacca,	Hazareebagh.

2. These operations commenced in August 1871, and were, therefore, completed within little more than two years in the districts in question, a result which is very creditable to the energy of the officers concerned, when the large number of estates and tenures to be valued is taken into account. In the district of Burdwan, the total number of separate valuations amounted to 6,794 estates, and 77,015 tenures, and in Jessore to 3,044 estates, and 51,979 tenures. The figures in the other districts are not so high as these; but the totals of the 16 districts give no less than 80,951 estates, containing 304,656 tenures, and the labor attending these valuations is rightly described by the Member in charge as "enormous."

3. The explanation given in paragraph 9 of the Report omits all reference to Register IX: a register which appears opposite to the entries of several districts in Statement A. The Lieutenant-Governor believes that Register IX includes lands held without payment of rent and paying the cess direct to the Collector under section 26.

4. *Paragraphs* 13 *to* 15.—It is gratifying to find that there has been no real resistance to the submission of the required returns, and that even in cases in which fines have been imposed, it has, in the great majority of instances, not been found necessary to enforce their realization. The figures, however, given in columns 6 and 7 of Statement B show that District Officers must have held very differing views of the necessity for having recourse to the penalty provisions of the Act. In Moorshedabad, especially, fines appear to have been imposed and remitted. As they were so largely remitted their impostion to so large an extent could hardly have been necessary.

5. The case noticed in paragraph 18 of the Report is a striking instance of the difficulties which have been encountered in the progress of the work. But if in this estate the shares and subordinate tenures were formed, not of specific lands, but of fractions of the sudder jumma, it appears to His Honor that it might have been possible to complete the valuation on the basis of any one of the original returns; as the value of each share or tenure might be presumed to bear the same proportion to that of the whole estate, as the sudder jumma of that share did to the entire sudder jumma.

6. His Honor is inclined to agree in the opinion advanced in paragraph 19 of the Report, that the returns made under Parts II and III may generally be accepted as a fairly close approximation to the truth. At all events these returns do not always err on the side of deficiency. Instances have come to His Honor's notice in which a zemindar has entered under Part III tenures which did not really belong to his share of the estate, and from which he was receiving no rental. As regards the neejjote lands, the difficulty is not in respect of the valuation, but of the area: and we have practically no check at all upon this. It is fortunate, therefore, that these lands are of so insignificant an extent.

7. The Lieutenant-Governor fully concurs in the remarks of the 21st paragraph of the Report, on the necessity of exercising the greatest caution in the summary valuation of small tenures, or rather of tenures which bear a small rental. It is so common a thing for zemindars to grant tenures at a

pepper-corn rent on payment of a bonus, or in favor of members of their own families, that His Honor cannot but fear that the results of these summary assessments can scarcely have been so accurate as the Member in charge seems inclined to believe them to be. At the same time it must be admitted that in dealing with so large a number of petty estates and tenures, a free recourse to summary valuation was unavoidable.

8. The Lieutenant-Governor will await with interest the submission of the tables and of the further report promised in paragraph 25, as well as the report referred to in section 31, on the success which has attended the realization of the collections.

9. *Paragraphs* 32 *to* 35.—Operations under Part III of the Act were confined to the two districts of Burdwan and Hazareebagh, and in the latter of these, were of very inconsiderable extent. In Burdwan the valuations of the coal mines amounted to Rs. 2,88,367.

10. *Paragraphs* 36 *to* 39.—Some further particulars with regard to the house cess will probably be given in the Report to be submitted after the close of the Road Cess year. The figures given in Statement D, seem certainly to call for some explanations. The total number of villages in the 16 districts appears from the Census returns to be 64,623, but only 4,609 villages were assessed, or as nearly as possible one village in 14. In Pooree, out of a total of 3,175 villages only three were assessed: while, next to the 24-Pergunnahs, the greatest number of villages assessed was in Monghyr. The amounts of house assessment, also, show very remarkable variations. In Rajshahye, 126 villages produced only Rs. 115-10: while in Dacca, 122 villages yielded Rs. 6,828. On an average of the whole number, each village yielded as nearly as possible Rs. 15: but in Nuddea the average assessment was nearly Rs. 39, while in Cuttack it was less than Rs. 3. Even when all allowances are made for different conditions of the Presidency and the Orissa Divisions, it is difficult to believe that an uniform principle of assessment can have been followed by the several officers concerned.

11. *Paragraphs* 40 *to* 45.—The Lieutenant-Governor is glad to observe that the Member in charge is able to speak in such favorable terms of the cordial assistance he has received from the officers employed in the work of valuation. The Commissioner of Orissa is entitled to special commendation for his successful conduct of the operations in his Division. The Deputy Collectors named in the margin, are also noticed by the Member in charge as having distinguished themselves in carrying out the operations of the Act in districts which presented unusual difficulties. His Honor has learnt with much regret the accidental death of Baboo Kedarnath Dass, Deputy Collector of Hooghly, an able and hardworking servant of Government.

Baboo Bogolanund Mookerjee, Burdwan.
" Rakhaidas Mookerjee, 24-Pergunnahs.
" Rasbeharee Bose, Jessore.
" Lolit Mohun Chatterjee, Nuddea.
" Brojo Soonder Mitter, Dacca.
" Bunkim Chunder Chatterjee, Moorshedabad.

12. The Lieutenant-Governor's best thanks are due to Mr. Schalch himself, for the zeal and ability which he has displayed in superintending this department of the administration.

By order of the Lieutenant-Governor of Bengal,
H. J. REYNOLDS,
Offg. Secretary to the Govt. of Bengal.

No. 256—A, dated Fort William, the 4th July 1874.

From—T. J. C. Grant, Esq., Offg. Secretary to the Board of Revenue, L.P.,
To—The Secretary to the Government of Bengal, Revenue Department.

I AM directed to submit, for the information of His Honor the Lieutenant-Governor, the report on the completion, during the road cess year 1872-73, of the valuation of land, of immovable property, and of houses, for the imposition of the road cess under Bengal Act X of 1870 in the 16 districts noted in the margin.

Burdwan,	Moorshedabad,	Bhagulpore,
Hooghly,	Rajshahye,	Purneah,
24-Pergunnahs,	Dacca,	Cuttack,
Nuddea,	Fureedpore,	Pooree,
Jessore,	Monghyr,	Balssore, and
		Hazareebagh.

2. The history of the circumstances leading to the enactment of the road cess is fully given in the Bengal Administration Report* for the year 1871-72, and the nature of the Act and

* Pages 172 to 186.

the general progress of the measures up to the 1st October 1873, are detailed in the report† for 1872-73, so far as the information then before the Government afforded the necessary materials.

† Chapter XXII, pages 348 to 359.

3. It is advisable, however, here to recapitulate the principles laid down by the Act for the conduct of the valuations, and to describe the mode in which those principles have been carried out, the extent to which those valuations have been effected, and the financial result they produced.

Valuation of land under Part II.

4. The first and most important class of valuations is that connected with the land.

5. All estates and tenures paying annually Government revenue or rent over Rs. 100 are required to be valued on returns given in by the proprietors showing, in a specified form, the gross receipts from the lands of the estate and tenure classified under four heads;* while if the revenue or rent be at or below that sum, it is discretionary with the valuing authorities either to demand returns or to assess summarily on a ratio of the revenue or rent, or at a rate per acre.

* Part I.—Lands in the actual cultivation and occupation of the person submitting the return.
Part II.—Lands held by cultivating ryots paying direct to the person submitting the return.
Part III.—Tenures of which the rent is paid to the person submitting the return.
Part IV.—Details of lakhiraj lands.

6. The Act seeks to secure the submission of these returns by the imposition of fines, by the suspension of recovery of rent by legal process during the period of recusance, and by granting power to Collectors to make the valuations if the returns be not submitted within the prescribed time.

7. The correctness of the returns is sought to be obtained by making the returns evidence against the submitter and not against the parties entered therein, so that entries of undue and excessive demands render the former liable for the cess assessed on the returns, while they are not recoverable from the latter, and also by rendering the submitter liable to a prosecution under the Penal Code for furnishing false information.

8. Preparatory to the commencement of the operations for valuation, printed forms of registers, notices, statements, accounts, &c., were issued in large numbers to the several Collectors with instructions for their use; and as questions of difficulty in the construction or application of the Act were anticipated, or actually arose in practice, rules for their solution were from time to time issued. These rules received the sanction of the Lieutenant-Governor and now form a code of procedure, which the experience obtained during the past year ha, proved sufficient to meet all the difficulties which have as yet been encountered, and this codes it is hoped, will suffice for the conduct of the valuations in future years.

9. In explanation of the accompanying statements, it should be mentioned that all estates subject to the Act are entered in two registers,—Register I. being restricted to estates, revenue-paying or revenue-free, the property of private individuals, under clauses 1 and 2 of section 3 of the Act; and Register III. to estates the property of Government, and to all waste land sold or granted by Government; while Registers II. and IV. shew respectively the tenures of the two classes of estates.

10. The operations were conducted by the Collector of each district assisted by an Uncovenanted Deputy Collector specially appointed for the duty. The Collector acted under the immediate orders and supervision of the Commissioner of the Division, who was invited to refer freely in all cases of difficulty or doubt to the Member in charge.

11. The operations commenced from the 15th of August 1871, and were completed throughout the 16 districts by the commencement of the current road cess year, 1873-74—that is, by the 1st October 1873.

12. The labour attending the valuations has been enormous. It will be seen from the accompanying statement that in the 16 districts there have been valued 80,951 estates, containing 304,656 tenures. Of that number, 29,404 estates and 63,563 tenures have been valued on returns submitted by the proprietors, and 59,647 estates and 241,093 tenures summarily under the discretion given by section 8 of the Act.

13. It was anticipated that it would be found scarcely practicable to overcome the passive resistance of the landholders to the submission of the required returns. When, however, it was seen that the authorities were determined to carry the measure—that fines would be rigorously inflicted, the withdrawal of the power to sue for rents enforced, and, as a last resort, the valuation made by the Collector after local inquiry, the landholders felt that the law must be obeyed, and no determined resistance was shewn.

14. It was found absolutely necessary to impose fines to a very great extent; but in all cases where good grounds were brought forward for delay, the fines were invariably remitted on the submission of the returns, and in only a few instances was the Deputy Collector obliged himself to undertake the valuation of any estates.

15. Out of a total of Rs. 4,8[illegible],521 imposed as fines, it was necessary to realize them only to the extent of Rs. 16,127, or less than 4 per cent. of the amount of fine imposed.

16. The chief obstacle to the completion of the valuations lay, not in the recusancy of the landholders to submit their returns, but in the difficulty they experienced in preparing them. The demand for returns was novel, the returns somewhat complicated and hard to prepare, even when the zemindar's accounts contained the necessary data, and in very many cases no such data in sufficient detail were procurable. Again, in estates held in joint coparceny between many shareholders, each party collecting his rents separately and often disproportionately to the share he held, the preparation of the returns became almost impossible. It was only with the assistance and the advice of the Deputy Collectors, which were frequently sought, that in these latter cases the returns could be prepared; but with their hearty co-operation, tact, and patience, this task was on the whole well accomplished.

17. As an instance of the minute sub-division and sub-infeudation of estates, the following case that occurred in the 24-Pergunnahs may be noted.

18. The original estate bore a sudder jumma of Rs. 14,784. It was subsequently subdivided into 16 estates, formed, not of specific portions of land, but of shares in the whole estate, the largest of which formed 2*a*. 2*g*. 2*c*., and the smallest 0*a*. 2*g*. 2*c*. of the original estate. In each of these estates there are numerous shareholders, and in all over 400 tenures, not of specific lands, for no such specification was made of the original estate when portioned off, but of the fractions of its sudder jumma; and in each of these tenures are comprised sub-tenures, all, whether tenures or sub-tenures, being held by numerous shareholders. It may be imagined how arduous the task to unravel such an entangled yarn.

19. The Collectors are of opinion that under the pressure of the penalty whereby entries under the proper rents in the returns risk the loss of the recovery of such rents, the returns of Parts II. and III. are fairly and truthfully made, and do represent, if not absolutely correctly, at all events approximately, the gross rental of their respective estates and tenures and that the valuations founded on those returns may be accepted.

20. To the neej jote lands entered in Part I. the same checks do not apply; but fortunately such lands bear an infinitesimally small proportion to the other lands of the estates.

21. The case is, however, different with regard to the valuations summarily effected of the smaller estates and tenures under section 8. Stringent orders were issued to the Collectors to exercise the discretion given under that section, of calling for returns, and not to have recourse to the summary process in cases where, at the time of the permanent settlement of the estate, or the creation of the tenure, the lands may not have been fairly cultivated, or where there may be reason to believe that the rents have been fixed at unduly low rates from interested motives, as in the case of tenures given to members of the landowner's family, or for waste land to be brought into cultivation.

22. This discretion has been as largely exercised as was compatible with the completion of the valuations within a reasonable time; for it is clear that with small estates and tenures (numbering in the 16 districts 69,028 of the former and 273,920 of the latter,) it would have been impossible to value the mass otherwise than by the summary process. Although the value of some of these petty estates and tenures may exceed that arrived at summarily, yet the numerous instances in which proprietors have contested the summary assessment by submitting of themselves returns shewing their value to be much less than the assessment fixed by the Collector, leads the Member in charge to believe that the summary assessment of petty estates and tenures has been on the whole fairly approximate.

23. Appeals from the Collector's assessments under sections 18 and 19 have not been many, amounting to but 117 for the 16 districts.

24. Elaborate tables are in course of preparation, shewing for each pergunnah—

1*st*. Details of estates under the several heads of—

(*a*.)	Estates paying revenue	Register I.
(*b*.)	Estates revenue-free	
(*c*.)	Estates paying revenue or rent directly to the Collector... ...	Register III.
(*d*.)	Estates acquired under rules for the sale, grant, and clearance of waste lands	

classified according both to the revenue paid and the valuation fixed in seven grades, varying from Rs. 1,00,000 to Rs. 100. Other tables give similar details in regard to tenures, and others again in reference to ryottee holdings.

25. As, however, these tables will not be completed for some months, it has been deemed advisable not to delay further the submission of this report; and it is proposed, when forwarding these tables, to discuss the questions connected with the incidence of the cess, the extent and nature of the tenures, and other matters which may arise from the information those tables contain.

26. It will suffice here to state that sub-infeudation is very general throughtout the 16 istricts under review. Statement A shews that out of the aggregate valuation for all the districts, amounting to Rs. 4,72,13,324, or nearly 4¾ crores, Rs. 3,14,90,811, or a little over 3⅓ crores, are due to 304,656 tenures in 80,951 estates, or fully 66 per cent. of the entire valuations.

27. The average ratio of the valuations to Government demand of revenue in the 16 districts is 2·9; but the ratio varies much in the several districts, being highest (9·5) in that of Hazareebagh, and lowest in the Orissa districts, where it varies from 2·1 in Pooree and Balasore, to 2·4 in Cuttack.

28. In the first-named district the Government demand is light, in consequence of large portions of the estates having been at the time of the permanent settlement jungle or uncultivated; while in Orissa, the temporary settlement having been made on a minute inquirv into their condition and assets, the Government revenue was fixed on more accurate data, and with a less margin for proprietary rights.

29. In the two districts of Behar Proper to which alone the Road Cess Act has been extended, the ratio is 6·2 in Bhaugulpore, against 3·9 in Monghyr. The larger ratio in the former district is due to the extension of cultivation since the permanent settlement. It may be mentioned as an instance that in that district, owing to this cause, the assets of an estate with a revenue of Rs. 49, were returned by the proprietor at over 200 times the Government revenue.

30. In the districts of Bengal Proper the ratios are highest in Dacca, at 4·5; in Jessore and Fureedpore at 3·6; and in Rajshahye at 3·2; while in all the remaining districts it varies but slightly, from 2·6 in Hooghly, 24-Pergunnahs and Nuddea, to 2·3 in Purneah.

31. This is not the place to mention the success that has attended the realization of the cess; but it may be stated that the difficulties anticipated in its collection have mostly disappeared, as in the case of those feared in completing the valuations. A report on this subject will be submitted after the close of the road cess year on the 30th September.

Railways, mines, and immovable property, under Part III.

32. The valuations under this part were confined to mines and quarries, the consent of the Governor-General of India not having been given to bring the guaranteed railways under the operation of the Act.

33. These mines exist only in the districts of Burdwan and Hazareebagh.

34. The Collectors observe that no difficulty whatsoever was experienced in effecting these valuations.

35. The financial result, as shewn in statement C, has been that 35 mines have been valued at Rs. 8,28,585. Of these, the coal mines in the Burdwan district, to the number of 25, have been valued at Rs. 2,88,361 while the ten petty mines in the Hazareebagh district bear a value of only Rs. 224.

Assessment of houses under Part IV.

36. As the land valuation approached completion in each district, the Collector was instructed to commence the assessment of the houses under Part IV, instructions having been previously issued for his guidance.

37. By the Act the assessment was to be carried on by the punchayets appointed under Act XX of 1856 and under the Village Chowkeedaree Act of 1871; and where no such punchayets existed, by assessors appointed by the Collector.

38. It was strongly impressed on the Collectors to exclude from the operation of this part of the Act purely agricultural villages where the houses would be exempt from assessment under section 40, and to be careful that in considerable places of a non-agricultural character, such as may be classified under the head of towns, the exemption under that section should be borne in mind.

39. The result has been that of 11,103 villages reported by the assessors as liable to assessment, 6,494 have, for the reasons above given, been freed from assessment by the Collectors, leaving 4,609 villages assessed at an annual charge of Rs. 66,942-14. The assessments appear to have been carefully carried out, and without undue pressure.

Conduct of agency employed in valuation.

40. The Member in charge records with much satisfaction the cordial assistance he has received from all grades of the Government officers employed in the most arduous and wearisome labour of valuation.

41. The Commissioners generally entertained great doubts of the expediency of the Act, and of the possibility of working its provisions with any approximate approach to accuracy, and freely expressed themselves on these points.

42. When, however, the Act was extended to their divisions, they at once addressed themselves to carry it out loyally. This was specially the case with the Commissioner of

Orissa; and it is due to the great attention he has paid to the details of the valuation, assisted as he has been by his Collectors, that the valuations have been carried through in the Orissa districts in so satisfactory a manner.

43. Where the Collectors and Deputy Collectors in charge of the road cess operations have afforded the Member in charge such general satisfaction, it is difficult to select instances of special merit. It may, however, be mentioned that the work of valuation, it will be seen from Statement B, was, as regards the number of estates and tenures valued, and number of returns called for, heaviest in the districts of Burdwan, the 24-Pergunnahs, Jessore, Nuddea, Hooghly, Dacca, and Moorshedabad.

44. In the 24-Pergunnahs the task was much complicated by the intricate nature of the tenures and the great difficulty experienced in dealing with a class of proprietors accustomed to refer to the law in all cases of doubt.

45. The Member in charge now recommends the Deputy Collectors mentioned in the margin to the notice of Government. The Deputy Collector of Hooghly, Kedarnath Dass, was drowned shortly after the completion of the valuations, and in him the Government service has lost a most intelligent and hardworking member.

Bogolanund Mookerjee ...	... Burdwan.
Rakhal Das Mookerjee ...	... 24-Pergunnahs.
Rasbeharee Bose ...	... Jessore.
Lolit Mohun Chatterjee ...	... Nuddea.
Brojo Soonder Mitter ...	... Dacca.
Bunkim Ch. Chatterjee ...	... Moorshedabad.

46. The Member in charge proposes to defer, until submitting the further report promised in paragraph 25, any expression of his opinion on the general character of the Act, its defects as demonstrated by experience of its working, and the measures he would suggest for their removal.

STATEMENT A.

Valuations of Land, Part II of the District Road Cess Act X (B.C.) of 1871.

District.	Number of register.	Number of estates valued.		Number of tenures valued.		Total.		Valuations made.												Revenue of district.	Ratio of valuation of estates to revenue.
								Estates.						Tenures.							
		Over 100 Rs. revenue.	100 Rs. and less revenue.	Over 100 Rs. rent.	100 Rs. and less rent.	Estates.	Tenures.	Summarily.	Value.	On returns.	Value.	Total number.	Total value.	Summarily.	Value.	On returns.	Value.	Total number.	Total value.		
									Rs.		Rs.		Rs.		Rs.		Rs.		Rs.	Rs.	
Burdwan ...	I	1,208	5,342	.....	.....	6,550	.....	3,224	1,07,810	3,326	73,85,442	6,550	74,93,252	.....	.....	.....	.....	.....	.....		
	II	.....	.....	4,803	72,185	.....	76,988	.....	.....	.....	.....	.....	.....	71,082	3,21,650	5,906	57,56,173	76,988	60,77,823		
	III	1	243	.....	.....	244	.....	243	459	1	388	244	847	.....	.....	.....	.....	.....	.....		
	IV	.....	.....	1	6	.....	7	.....	.....	.....	.....	.....	.....	6	87	1	1,215	7	87		
	IX	.....	.....	4	16	.....	20	.....	.....	.....	.....	.....	.....	.....	.....	20	.....	20	1,215		
	Total ...	1,209	5,585	4,808	72,207	6,794	77,015	3,467	1,08,269	3,327	73,85,830	6,794	74,94,099	71,088	3,21,737	5,927	57,57,388	77,015	60,79,125	30,59,800	2·4
Hooghly ...	I	639	3,036	.....	.....	3,675	.....	2,861	94,114	814	28,88,135	3,675	29,82,249	.....	.....	.....	.....	.....	.....		
	II	.....	.....	1,263	13,554	.....	14,817	.....	.....	.....	.....	.....	.....	13,479	2,04,766	1,338	14,54,936	14,817	16,59,702		
	III	12	16	.....	.....	28	.....	16	385	12	26,132	28	26,512	.....	.....	.....	.....	.....	.....		
	IV	.....	.....	12	362	.....	374	.....	.....	.....	.....	.....	.....	362	6,027	12	1,142	374	7,169		
	IX	.....	.....	8	2	.....	10	.....	.....	.....	.....	.....	.....	.....	.....	10	3,362	10	3,362		
	Total ...	651	3,052	1,283	13,918	3,703	15,201	2,877	94,499	826	29,14,267	3,703	30,08,761	13,841	2,10,793	1,360	14,59,440	15,201	16,70,233	14,59,975	2·6
24-Pergunnahs	I	761	1,432	.....	.....	2,193	.....	1,106	83,296	1,087	35,50,036	2,193	36,53,332	.....	.....	.....	.....	.....	.....		
	II	.....	.....	2,851	15,393	.....	18,244	.....	.....	.....	.....	.....	.....	3,170	1,37,832	15,074	17,07,144	18,244	18,44,976		
	III	111	109	.....	.....	220	.....	42	1,901	178	7,41,565	220	7,43,466	.....	.....	.....	.....	.....	.....		
	IV	.....	.....	578	398	.....	976	.....	.....	.....	.....	.....	.....	137	10,086	839	2,72,673	976	2,88,759		
	Total ...	872	1,541	3,429	15,791	2,413	19,220	1,148	85,197	1,265	42,91,601	2,413	43,76,798	3,307	1,47,918	15,913	19,79,817	19,220	21,33,735	16,73,989	2·6
Nuddea ...	I	737	2,472	.....	.....	3,209	.....	2,391	1,32,082	818	26,34,761	3,209	27,40,960	.....	.....	.....	.....	.....	.....		
	II	.....	.....	2,389	5,520	.....	8,309	.....	.....	.....	.....	.....	.....	5,316	1,49,041	2,993	23,71,995	8,309	25,04,107		
	III	10	273	.....	.....	283	.....	273	1,348	10	8,339	283	9,687	.....	.....	.....	.....	.....	.....		
	IV	.....	.....	13	48	.....	61	.....	.....	.....	.....	.....	.....	48	440	13	9,635	61	10,075		
	Total ...	747	2,745	2,402	5,968	3,492	8,370	2,664	1,33,430	828	26,43,100	3,492	27,50,647	5,364	1,49,481	3,006	23,81,630	8,370	25,14,182	10,41,852	2·6
Jessore ...	I	526	2,319	.....	.....	2,845	.....	2,228	1,37,104	617	34,56,582	2,845	35,93,686	.....	.....	.....	.....	.....	.....		
	II	.....	.....	3,833	46,027	.....	49,860	.....	.....	.....	.....	.....	.....	46,019	7,22,982	3,841	21,42,976	49,860	28,65,958		
	III	96	103	.....	.....	199	.....	101	4,931	98	2,29,473	199	2,34,404	.....	.....	.....	.....	.....	.....		
	IV	.....	.....	440	1,679	.....	2,119	.....	.....	.....	.....	.....	.....	1,676	64,923	443	1,53,817	2,119	2,18,740		
	Total ...	622	2,422	4,273	47,706	3,044	51,979	2,329	1,42,035	715	36,86,055	3,044	38,28,090	47,695	7,87,905	4,284	22,96,793	51,979	30,84,698	10,50,393	3·6
Moorshedabad	I	993	2,370	.....	.....	3,363	.....	2,025	2,08,631	1,338	30,65,144	3,363	32,70,547	.....	.....	.....	.....	.....	.....		
	II	.....	.....	1,914	15,247	.....	17,161	.....	.....	.....	.....	.....	.....	14,963	2,48,005	2,198	19,88,702	17,161	22,36,707		
	III	8	4	.....	.....	12	.....	7	206	5	9,076	12	9,282	.....	.....	.....	.....	.....	.....		
	IV	.....	.....	.....	37	.....	37	.....	.....	.....	.....	.....	.....	37	464	.....	.....	37	464		
	IX	.....	.....	.....	21	.....	21							14	40,005	7	4,835	21	44,840		
				314	15,305	3,375	17,21[illegible]					375	32,79,829	15,014	2,88,474	2,205	19,93,537	17,219	22,82,011	13,50,289	2·4

RAJSHAHYE ...	I	777	1,050	.....	.....	1,827	.....	.....	.....	.....	.....	1,827	33,92,247	.....	.....	.....	.....	.....	.....		
	II	.....	.....	2,066	8,074	.....	10,140	.....	.....	.....	.....	.....	.....	2,892	1,71,101	7,248	15,76,153	10,140	17,47,254		
	III	13	37	.....	.....	50	.....	37	2,086	13	14,636	50	16,722	.....	.....	.....	.....	.....	.....		
	IV	.....	.....	10	21	.....	31	.....	.....	.....	.....	.....	.....	11	895	20	8,212	31	9,102		
	Total ...	790	1,087	2,076	8,095	1,877	10,171	344	44,907	1,533	33,64,062	1,877	34,08,969	2,903	1,71,996	7,268	15,84,365	10,171	17,56,356	10,33,524	3·2
DACCA	I	607	7,432	.....	.....	8,039	.....	7,297	4,87,389	742	17,21,839	8,039	22,09,188	.....	.....	.....	.....	.....	.....		
	II	.....	.....	277	15,668	.....	15,945	.....	.....	.....	.....	.....	.....	8,420	1,24,586	7,525	4,97,482	15,945	6,22,068		
	III	35	142	.....	.....	177	.....	126	3,388	51	36,948	177	40,336	.....	.....	.....	.....	.....	.....		
	IV	.....	.....	.....	39	.....	39	.....	.....	.....	.....	.....	.....	39	150	.....	.....	39	150		
	Total ...	642	7,574	277	15,707	8,216	15,984	7,423	4,90,777	793	17,58,787	8,216	22,49,524	8,459	1,24,736	7,525	4,97,482	15,984	6,22,218	4,92,775	4·5
FUREEDPORE ...	I	263	3,265	.....	.....	3,528	.....	3,252	1,35,8[illegible]	276	11,63,789	3,528	11,94,433	.....	.....	.....	.....	.....	.....		
	II	.....	.....	1,039	20,981	.....	22,020	.....	.....	.....	.....	.....	.....	20,134	5,72,392	1,886	25,45,379	22,020	28,31,978		
	III	6	69	.....	.....	75	.....	68	547	7	6,050	75	6,597	.....	.....	.....	.....	.....	.....		
	IV	.....	.....	.....	1	.....	1	.....	.....	.....	.....	.....	.....	1	10	.....	.....	1	10		
	Total ...	269	3,334	1,039	20,982	3,603	22,021	3,320	1,36,395	283	11,69,839	3,603	12,01,030	20,135	5,72,402	1,886	25,45,379	22,021	28,31,988	3,31,038	3·6
MONGHYR ...	I	1,244	4,716	.....	.....	5,960	.....	3,713	2,10,079	2,247	31,71,787	5,960	33,78,133	.....	.....	.....	.....	.....	.....		
	II	.....	.....	1,989	5,285	.....	7,274	.....	.....	.....	.....	.....	.....	5,453	1,18,354	1,821	14,72,469	7,274	15,90,823		
	III	.....	39	.....	.....	39	.....	38	1,342	1	121	39	1,463	.....	.....	.....	.....	.....	.....		
	Total ...	1,244	4,755	1,989	5,285	5,999	7,274	3,751	2,11,421	2,248	31,71,908	5,999	33,79,596	5,453	1,18,354	1,821	14,72,469	7,274	15,90,823	8,46,381	3·9
BHAGULPORE ...	I	721	3,905	.....	.....	4,626	.....	841	22,244	3,785	42,54,277	4,626	42,75,715	.....	.....	.....	.....	.....	.....		
	II	.....	.....	1,690	4,667	.....	6,357	.....	.....	.....	.....	.....	.....	4,505	1,11,969	1,852	22,90,713	6,357	24,02,682		
	III	11	100	.....	.....	111	.....	14	576	97	33,018	111	33,594	.....	.....	.....	.....	.....	.....		
	IV	.....	.....	.....	10	.....	10	.....	.....	.....	.....	.....	.....	9	146	1	157	10	303		
	Total ...	732	4,005	1,690	4,677	4,737	6,367	855	22,820	3,882	42,87,295	4,737	43,09,309	4,514	1,12,115	1,853	22,90,870	6,367	24,02,985	6,85,560	6·2
PURNEAH ...	I	241	1,605	.....	.....	1,846	.....	1,349	1,35,383	497	27,23,263	1,846	28,58,646	.....	.....	.....	.....	.....	.....		
	II	.....	.....	2,235	9,706	.....	11,941	.....	.....	.....	.....	.....	.....	8,110	57,792	3,831	20,36,844	11,941	20,94,636		
	III	3	11	.....	.....	14	.....	11	309	3	740	14	1,049	.....	.....	.....	.....	.....	.....		
	IV	.....	.....	1	.....	.....	1	.....	.....	.....	.....	.....	.....	.....	.....	1	105	1	105		
	Total ...	244	1,616	2,236	9,706	1,860	11,942	1,360	1,35,692	500	27,24,003	1,860	28,59,695	8,110	57,792	3,832	20,36,949	11,942	20,94,741	12,29,335	2·3
CUTTACK	I	1,350	11,668	.....	.....	13,018	.....	11,076	2,84,822	1,942	18,62,362	13,018	21,07,153	.....	.....	.....	.....	.....	.....		
	II	.....	.....	1,475	10,721	.....	12,196	.....	.....	.....	.....	.....	.....	10,556	2,36,377	1,640	4,68,239	12,196	6,96,768		
	III	1	10	.....	.....	11	.....	10	107	1	182	11	289	.....	.....	.....	.....	.....	.....		
	IV	.....	.....	.....	5	.....	5	.....	.....	.....	.....	.....	.....	5	74	.....	.....	6	74		
	IX	.....	.....	14	2	.....	16	.....	.....	.....	.....	.....	.....	.....	.....	16	20,619	15	18,672		
	Total ...	1,351	11,678	1,489	10,728	13,029	12,217	11,086	2,84,929	1,943	18,62,544	13,029	21,07,442	10,561	2,36,451	1,656	4,88,588	12,217	7,15,514	8,47,401	2·4
POOREE	I	204	5,321	.....	.....	5,525	.....	5,288	1,45,549	237	5,06,381	5,525	6,51,901	.....	.....	.....	.....	.....	.....		
	II	.....	.....	466	8,991	.....	9,457	.....	.....	.....	.....	.....	.....	8,984	1,30,058	473	2,06,055	9,457	3,36,113		
	III	6	2	.....	.....	8	.....	2	117	6	3,89,427	8	3,89,544	.....	.....	.....	.....	.....	.....		
	IV	.....	.....	263	4,676	.....	4,939	.....	.....	.....	.....	.....	.....	4,674	78,681	265	1,48,058	4,939	2,26,739		
	IX	.....	.....	.....	7	.....	7	.....	.....	.....	.....	.....	.....	.....	.....	7	40,857	7	40,857		
	Total ...	210	5,323	729	13,674	5,533	14,403	5,290	1,45,666	243	8,95,808	5,533	10,41,445	13,658	2,08,739	745	3,94,970	14,403	6,03,709	4,85,345	2·1
BALASORE ...	I	1,261	11,482	.....	.....	12,743	.....	11,475	1,52,857	1,268	6,55,194	12,743	8,06,827	.....	.....	.....	.....	.....	.....		
	II	.....	.....	252	7,038	.....	7,290	.....	.....	.....	.....	.....	.....	7,038	84,543	252	85,788	7,290	1,70,261		
	III	3	4	.....	.....	7	.....	4	259	3	63,157	7	63,416	.....	.....	.....	.....	.....	.....		
	IV	.....	.....	.....	181	.....	181	.....	.....	.....	.....	.....	.....	181	3,147	.....	.....	181	3,147		
	Total ...	1,264	11,486	252	7,219	12,750	7,471	11,479	1,53,116	1,271	7,18,351	12,750	8,70,243	7,219	87,690	252	85,788	7,471	1,73,408	4,04,099	2·1
HAZAREEBAGH ...	I	36	308	.....	.....	344	.....	221	2,488	123	10,28,850	344	10,31,338	.....	.....	.....	.....	.....	.....		
	II	.....	.....	850	6,868	.....	7,718	.....	.....	.....	.....	.....	.....	3,689	1,43,943	4,029	7,90,582	7,718	9,34,525		
	III	39	143	.....	.....	182	.....	1	15	181	16,494	182	16,509	.....	.....	.....	.....	.....	.....		
	IV	.....	.....	.....	84	.....	84	.....	.....	.....	.....	.....	.....	83	549	1	11	84	560		
	Total ...	75	451	850	6,952	526	7,802	222	2,503	304	10,45,344	526	10,47,847	3,772	1,44,492	4,030	7,90,593	7,802	9,35,085	1,10,343	9·5
Grand Total...		11,923	69,028	30,736	2,73,920	80,951	304,656	59,647	24,00,493	29,404	4,49,93,014	80,951	4,72,13,324	241,093	37,41,075	63,563	2,80,56,288	304,656	3,14,90,811	1,61,03,099	2·9

STATEMENT B.

Preliminary Operations for the Valuation of Land, Part II of District Road Cess Act X (B C.) of 1871.

DISTRICT.	Number of valuations.		Number of notices for returns under sections 6 and 8.	Number of returns to notices received.	Amount of fines imposed.	Amount of fines levied.	Number of appeals to Commissioners under sections 18 and 19.	REMARKS.
	Estates.	Tenures			Rs.	Rs. A. P.		
Burdwan	6,794	77,015	9,435	8,915	202	105 0 0	.....	
Hooghly	3,703	15,201	2,816	3,341	8,890	849 0 0	7	
24-Pergunnahs ...	2,413	19,220	4,936	4,712	48,126	1,390 0 0	15	
Nuddea	3,492	8,370	3,537	3,478	65,156	955 8 7	.....	
Jessore	3,044	51,979	4,962	4,809	22,571	1,118 0 0	6	
Moorshedabad... ...	3,375	17,219	5,190	3,168	1,06,884	1,275 2 0	.....	
Rajshahye	1,877	10,171	4,614	12,147	48,602	6,379 1 9	5	
Dacca	8,216	15,984	6,507	7,347	4,927	1,011 0 0	13	
Fureedpore	3,603	22.021	2,405	2,731	5,902	47 8 0	3	
Monghyr	5,999	7,274	4,508	4,467	76,028	1,182 14 0	21	
Bhagulpore	4,737	6,367	56,95	5,741	59,867	116 0 0	8	
Purneah	1,860	11,942	4,249	4,191	15,060	100 0 0	.....	
Cuttack	13,029	12,217	2,338	2,517	942	62 8 0	35	
Pooree	5,533	14,403	954	954	.....	.....	... .	
Balasore	12,750	7,471	1,524	1,524	6,829	167 13 3	4	
Hazareebagh	526	7,802	1,718	1,712	8,515	1,368 0 0	.....	
Grand Total ...	80,951	304,656	65,388	71,754	4,78,521	16,127 7 7	117	

STATEMENT C.

Valuations of Mines, Part III of District Road Cess Act X (B.C.) of 1871.

DISTRICT.	Number of register.	MINES.		REMARKS.
		Number.	Valuation.	
			Rs.	
Burdwan	X	25	2,88,361	
Hazareebagh	X	10	224	
Total .	.	35	2,88,585	

STATEMENT D.

House Assessment under Part IV of the District Road Cess Act X (B.C.) of 1871.

NAME OF DISTRICT.	Number of assessors, circles, or punchayets.	Number of estimated villages liable to assessment.	Number of villages assessed.	Amount of assessment calculated at the rate fixed by Schedule E. of the District Road Cess Act.	REMARKS.
				Rs. A. P.	
Burdwan	7	475	450	8,508 0 0	
Hooghly	9	424	236	8,652 8 0	
24-Pergunnahs	6	2,209	1,184	11,183 8 0	
Nuddea	12	1,532	325	12,627 0 0	
Jessore	17	707	397	6,185 8 0	
Moorshedabad	4	236	212	2,910 0 0	
Rajshahye	3	133	126	115 10 0	
Dacca	4	135	122	6,828 0 0	
Fureedpore	6	843	260	439 1 4	
Monghyr	5	586	577	3,882 0 0	
Bhagulpore	6	128	118	1,758 0 0	
Purneah	10	216	204	1,109 2 8	
Cuttack	.....	3,372	297	858 4 0	
Rooree	3	3	3	33 0 0	
Balasore	1	25	21	204 4 0	
Hazareebagh...	.....	79	67	1,679 0 0	
Grand Total ...	93	11,103	4,609	66,342 14 0	

ANNUAL ADMINISTRATION REPORT OF THE KISHNAGHUR MUNICIPALITY FOR 1873-74.

No. 6M.M., dated Calcutta, the 13th June 1874.

From LORD H. ULICK BROWNE, Commissioner of the Presidency Division,
To the Secretary to the Government of Bengal, Judicial Department.

I HAVE the honor to submit herewith the annual administration report of the Kishnaghur Municipality under Act III of 1864, for the past year 1873-74, together with the usual statement of income and expenditure.

2. The report calls for very few remarks from me. As I said when submitting the last report, the municipality of Kishnaghur has been thoroughly established, and has now worked efficiently for several years, so that there is not much to be done and to report, unless some great work, such as a covered drainage system, were introduced; but the cost of such an operation would, I fear, be far beyond the means of the town, and there is a disinclination to increase taxation at all.

3. It will be observed that the registration of births and deaths has been attended to during the year, and that the municipality have promoted vaccination at their own expense.

4. The amount of fines inflicted by the municipal bench shews, when compared with the number of persons fined, that the Municipal Commissioners have exercised their magisterial power with moderation.

No. 87, dated Kishnaghur, the 29th April 1874.

From—C. C. STEVENS, ESQ., Chairman of the Kishnaghur Municipality,
To—The Commissioner of the Presidency Division.

I HAVE the honor to forward the annual administration report of the Kishnaghur Municipality for the year 1873-74, together with a statement of actual receipts and disbursements.

2. At the commencement of the year there were fifteen municipal commissioners.

3. The gentlemen mentioned below have been ex-officio members :—

The Commissioner of the Presidency Division.
C. C. Stevens, Esq., Magistrate and Collector.
Major Forbes, Executive Engineer.
Captain G. M. Bowie, District Superintendent of Police.

The following gentlemen have been municipal commissioners :—

P. Dickens, Esq., Officiating Joint Magistrate and Vice-Chairman, from April 1873 to June 1873.
E. S. Moseley, Esq., Officiating Joint Magistrate and Vice-Chairman.

Dr. F. J. Earle, Civil Surgeon.
Rev. C. H. Blumhardt.
Rai Judu Nath Rai, Bahadoor.
Baboo Umes Chandra Datta.
" Prassanna Coomar Bosu.
Baboo Mrittonjoy Roy.
" Ram Chandra Mookerjea.
" Kali Charan Laheri.
" Poresh Nath Sakul.
Moulvie Golam Russool.

5. During the year Mr. Dickens left the station. There have thus been fifteen commissioners, of whom seven are European, and eight Natives; of the Europeans six, and of the Natives four, are officials.

6. Nine ordinary meetings were held during the year under report.

7. Baboo Prassanna Coomar Bosu and Moulvie Golam Russool have attended no meeting during the year, but have several times attended Municipal office to sit on benches with other Commissioners for the purpose of deciding cases under Act III of 1864, and bye-laws. Major Forbes and Baboo Ram Chandra Mookerjea only attended one meeting each. The following commissioners were the most regular in their attendance :—

Mr. E. S. Moseley.
Rev. C. H. Bhumhardt.
Rai Judu Nath Rai, Bahadoor.

8. The income of the year was derived from the following sources :—

	Rs.	As.	P.
Balance of last year ...	6,323	13	8
House-rate collection ...	13,964	1	6
Toll-bar ...	2,136	14	3
Fines ...	85	15	9
Conservancy ...	234	5	3
Cattle-pounds ...	720	3	0
Printing ...	29	0	0
Voluntary contribution by owners of property for local improvement	1,719	0	3
Miscellaneous ...	799	15	6
Distraint fees ...	63	7	3
Park Estate ...	1,140	12	0
Burial ground ...	10	0	0
Total ...	27,227	8	5

	Budget Estimate.	Actual receipts.	Difference.	Excess collection.
	Rs. As. P.	Rs. As. P.	Rs. As. P.	Rs. As. P.
House-rate collection	14,600 0 0	13,964 1 6	635 14 6	.....
Toll-bar	2,650 0 0	2,136 14 3	513 1 9	.....
Fines	100 0 0	85 15 9	14 0 3	.....
Miscellaneous	2,000 0 0	1,856 15 0	143 1 0	.....
Park Estate	1,100 0 0	1,140 12 0	.....	40 12 0
Voluntary contribution	.....	1,719 0 3	.....	1,719 0 3
Total ...	20,450 0 0	20,903 10 9	1,306 1 6	1,759 12 3

	Rs. As. P.
Outstanding balance of last year	2,053 11 1
Demand of 1873-74	15,045 4 0
Total ...	17,098 15 1
Amount collected...	13,964 1 6
„ remitted	416 8 0
Total ...	14,380 9 6
Outstanding balance	2,718 5 7

9. The collections of house-rate have fallen short of those of last year by Rs. 507-6-9, and of the estimate by Rs. 635-14-6; this is partly owing to high prices, (which have made collection more difficult) and partly owing to the collecting establishment not having done its utmost. The establishment has been recently re-organized, and it is hoped that collection will improve. At the same time the commissioners are prepared to avoid undue pressure on the poorer taxpayers.

10. *Tollbar.*—The decrease of collection from estimate Rs. 513-1-9, under this head, is chiefly attibutable to the absence of check-gates, and to there being no penalty for persons evading tolls. The carters take advantage of all tracks which can enable them to leave the main roads, and by somewhat circuitous routes to avoid the tollgates. The loss of revenue could be provided against with ease, if we were only allowed by Government to establish check toll-gates: but this measure was, I believe, disapproved by the late Lieutenant-Governor.

11. *Fine.*—The decrease under this head is due to the fact that the commissioners who sit in the bench to decide cases under Municipal Act and Bye-laws have been lenient.

12. The statement below will shew that the average rate of fine per head has been Rs. 0-6-6·7 against Rs. 0-9-8 of the year preceding.

13. In accordance with the Government notification of 6th May last, the cases under Municipal Act and Bye-laws have been since June last decided by two of the municipal commissioners forming a bench. The sittings have not been very regular during the year under report, owing to the occasional non-attendance of one of the two Honorary Magistrates appointed to act; this has been often the case with those of the municipal commissioners who are pleaders by profession.

14. The following table will shew the result of trials for breaches of conservancy laws:—

No. of cases required issue of notice.	No. of cases required issue of summons.	No. of persons tried.	No. of persons fined.	No. of persons released.	Amount of fine imposed.	Outstanding balance of last year.	Total.	Amonnt collected.	Outstanding balance.
					Rs. As. P.	Rs. As. P.	Rs. As. P.	Rs. As. P.	Rs. As. P.
460	290	230	157	73	64 5 9	39 6 0	103 11 9	79 12 9	23 15 0
Fine imposed on Municipal Police for neglect of duty ...					6 3 0	.....	6 3 0	6 3 0	.....
				Total ...	70 8 9	.....	109 14 9	85 15 9	.....

15. *Miscellaneous.*—The receipts under this head have been less than the estimate by Rs. 143-1. This is partly owing to the diminished receipts under the head of printing and partly to the non-receipt of any income from the head of house rent. On the other hand, there has been an increase of Rs. 115-1-6 in comparison with the receipts of the year preceding.

16. The miscellaneous receipts are derived from the following sources:—

	Rs. As. P.
Cattle pounds	720 3 0
Conservancy	234 5 3
Distraint fees	63 7 3
License fee	473 2 0
Burial ground	10 0 0
Printing	29 0 0
Salary of the 2nd clerk recoverable from the other Municipalities ...	180 0 0
Sale proceeds of trees on the sides of roads	131 9 6
Unclassified	15 4 0
Total	1,856 15 0

17. The receipts from the cattle pounds are Rs 720-3, against Rs. 688-3-9 of the year preceding. The increase has been caused by the removal of the Chandsarak pound to Shunda.

18. The statement below will shew the working of each pound during the year under eport:—

Names of pounds.	No. of cattle impounded.	No. died in the pound.	No. claimed.	No. unclaimed.	Total.	Receipts.	Disbursements.	Total.	Profit.	Loss.
						Rs. As. P.	Rs. As. P.	Rs. As. P.	Rs. As. P.	Rs. As. P.
Cutcherry ...	1,611	.....	1,603	8	1,611	252 14 0	92 13 9	92 13 9	160 0 3	.....
Kutwali ...	889	3	874	12	889	148 11 0	84 0 0	84 0 0	64 11 0	.....
Barnipara ...	704	.....	697	7	704	144 15 6	118 0 0	118 0 0	26 15 6	.....
Shunda ...	519	.....	516	3	519	98 3 6	117 5 0	117 5 0	.....	19 1 6
Park Estate..	369	.....	365	4	369	75 7 0	90 8 6	90 8 6	.....	15 1 6
Total ...	4,092	3	4,055	34	4,092	720 3 0	502 11 3	502 11 3	251 10 9	34 3 0

19. *Conservancy.*—The receipts under this head are recoverable expenses of a special conservancy cart employed solely for removing professional refuse of the stable-keepers. The increase of Rs. 63-7-3 upon the receipts of the year preceding has been caused by the collection of the arrears of the previous year during the year under report.

20. *Distraint fee.*—The receipts under this head have been Rs. 63-7-3 against Rs. 92-7 of the year preceding. The decrease of Rs. 28-15-9 has been due to the decreased number of warrants issued for the realization of arrears.

21. *License Fees.*—The receipts under the head of license fees have been Rs. 473-2 against Rs. 444-11 of the year 1872-73. The increase has been entirely due to receipts for brick licenses, since the municipal commissioners have been enforcing the Section 63 of Act III of 1864 and Bye-law 18 in this town.

22. *Printing.*—The decrease of Rs. 31-15 in comparison with the receipts of the preceding year under this head is nominal, because a sum of Rs. 43 is due from the Magistrate of Nuddea for forms supplied during the year under report.

23. *Burial Ground.*—A sum of Rs. 10 has been received as fee for allowing a man to bury a corpse out of the line in the Mahomedan Burial Ground.

24. *Park Estate.*—The collections have been below those of the year 1872-73 under this head. Since the lands cultivated for winter crops were not sown for want of seasonable rain, strict measures have not therefore been taken for the realization of the rent of such lands from the ryots.

25. *Voluntary Contribution.*—The receipts under this head have been derived (1) from a contribution by the Nuddea estate of half the cost of improving a large tank belonging to the estate and lying within the municipality; (2) from a contribution of Rs. 300 given by the proprietor of a tank called the Pora Pokhur, towards the expense of its improvement.

26. The subjoined statement shews the expenditure of the year:—

	Budget Estimate.	Actual Expenditure.	Less Expenditure.	Excess Expenditure.
	Rs. A. P.	Rs. A. P.	Rs. A. P.	Rs. A. P.
1. Expense of collection of house-tax ...	700 0 0	766 10 6	0 0 0	66 10 6
2. General charges	842 0 0	747 1 6	94 14 6	0 0 0
3. Roads	11,000 0 0	8,225 11 9	2,774 4 3	0 0 0
6. Conservancy	1,122 0 0	1,039 9 9	82 6 3	0 0 0
7. Police	5,707 0 0	5,391 4 3	315 11 9	0 0 0
8. Local Improvement	1,000 0 0	2,985 7 0	0 0 0	1,985 7 0
9. Miscellaneous	1,350 0 0	1,190 0 6	159 15 6	0 0 0
10. Park Estate	1,203 0 0	1,195 12 9	7 3 3	0 0 0
Total ...	22,924 0 0	21,541 10 0	3,434 7 6	2,052 1 6

27. *Expense of Collection.*—The cause of increase of Rs. 66-10-6 upon the budget estimate was that the expenditure required for newly numbering the houses (a step rendered necessary to the revision of the boundaries of wards), had not been provided for in the budget estimate.

28. *General Charges.*—A sum of Rs. 94-14-6 less than the budget estimate was expended because the salary of the vaccinator was not paid during the year under report, but subsequently, on the request of the Superintendent of Vaccination, Metropolitan Circles. There was also a saving of Rs. 39 under the head of stationery.

29. *Roads.*—The expenditure on roads was Rs. 8,225-11-9 against the budget estimate of Rs. 11,000 under this head. The saving of Rs. 2,774-4-3 was due to the fact that some of the metalled roads did not require thorough repairs, though provision had been made in the budget estimate.

30. The following table will shew the expenditure on metalled roads during the year 1873-74:—

	Rs.	A.	P.
Church lane	615	7	3
Gab road	1,159	0	3
High street	1,118	13	6
Toho road	86	0	0
Nootunsarak	971	9	6
Kutcherry lane	732	9	6
Judge's road	643	3	6
Gobind road	199	10	3
Rajah's road	425	0	6
Barendra road	158	13	3
Working establishment	812	6	6
Total	6,922	10	0

31. The metalling of the Gab and part of the Nootunsarak roads were new works. Of the total expenditure Rs. 800 had been advanced in March 1873, and accounted for in the annual statement for 1872-73, hence the expenditure on pukka roads debitable to the year 1873-74, was Rs. 6,922-10 minus Rs. 800, or Rs. 6,122-10.

32. All the kutcha roads of the town, about 45 miles, were kept in good order at a cost of Rs. 1,238.

33. 17 new culverts were constructed during the year at a cost of Rs. 658-4-6. The roads and bridges of the town have been in good condition throughout the year.

34. *Arboriculture.*—About 400 young teak and banian trees were planted on road sides to fill up vacant places, and the enclosures of those planted during the previous year were kept in good order.

35. *Conservancy.*—The saving of Rs. 82-6-3 from the budget estimate was due to the fact that a sum of Rs. 150 had been provided for in the estimate for repairs of the stables and conservancy carts, but only about Rs. 60 was expended on that account.

36. *Police.*—The saving of Rs. 315-11-9 on the budget estimate is atributable to the fact that the amount estimated for clothing was not drawn during the year under report.

37. *Local Improvement.*—The excess expenditure of Rs. 1,985-7 was incurred in improving the Ameen Bazar tank and Pora Pokhur.

38. *Miscellaneous.*—The saving of Rs. 159-15-6 was partly due to the fact that a sum of Rs. 200 had been provided in the estimate for keeping the toll-bar under khas collection; as all the toll-bars were farmed out during the greater part of the year under report, the expenditure was not required. Again, though provision had been made in the estimate for repair to the municipal office, the work was not done in the course of the year.

39. *Park Estate.*—The saving of Rs. 7-3-3 is due to the fact that a lakhirajdar did not appear to claim his rent during the year under report.

40. *Health.*—The health of the town during the year was better than in the year preceding. The death rate was 18 per thousand, against 22 of the year 1872-73:—

DEATHS—	
Male	276
Female	210
Total	486

41. The causes of deaths were as follows:—

Fever	187
Cholera	27
Small-pox	1
Other causes	271
Total	486

42. BIRTHS—

Male	349
Female	355
Total	704

The average birth rate has been 26 per thousand, against 28 of the year preceding.

43. *Vaccination.*—One vaccinator was appointed in November last for three months. The following table will shew the result of vaccination:—

Male	212
Female	182
Total	394
Success	386
Partial	1
Failed	...
Unknown	7
Total	394

44. *General Remarks.*—Upon the whole, the work of the year, while affording no specially brilliant results, has been satisfactory. During the Commissioner's stay here an attempt was made to induce him to believe that a certain quarter had been neglected by the municipality,

but the falsehood of the charge was made clearly apparent. The commissioners have done their best to be just to all parts of the municipality.

45. The daroga has, upon the whole, worked satisfactorily.

Municipal improvement fund of Kishnaghur Municipality, under Act III of 1864, *for the year* 1873-74.

RECEIPTS.	Amount. Rs. A. P.	Total. Rs. A. P.
To balance brought from last account		6,323 13 8
„ amount collected on account of the rate of 6 per cent. upon the annual valuation of houses, buildings, and lands, &c.	13,964 1 6	
„ amount collected on account of road tolls	2,136 14 3	
„ amount collected on account of fines under Act III of 1864 ..	85 15 9	
„ amount collected on account of miscellaneous receipts	1,856 15 0	
„ amount collected on account of Park Estate	1,140 12 0	
„ amount collected on account of voluntary contribution	1,719 0 3	
		20,903 10 9
Total ...	.....	27,227 8 5

EXPENDITURE.			
1. Charges incurred in the collection of the rate of 6 per cent. upon the annual value of houses, buildings, and lands, &c.		766 10 6	
2. General charges, including office establishment and printing and stationery—			
Office establisment	585 14 9		
Printing and stationery	161 2 9		
		747 1 6	
3. Roads		8,225 11 9	
6. Conservancy charges		1,039 9 9	
7. Amount paid to the district superintendent of police for the maintenance of police under Section 34 of Act III of 1864 and for contingencies		5,391 4 3	
8. Local improvement (such as improving tanks and drainage) ...		2,985 7 0	
9 Miscellaneous...		1,190 0 6	
10. Park Estate		1,195 12 9	
			21,541 10 0
Balance in hand on the 31st March 1874			5,685 14 5
Total			27,227 8 5

C. C. STEVENS, *Chairman.*

ADMINISTRATION REPORT OF THE MIDNAPORE MUNICIPALITY FOR THE YEAR 1873-74.

No. 326, dated Burdwan, the 19th July 1874.

From—C. T. BUCKLAND, ESQ. Commissioner, Burdwan Division,
To—The Secretary to the Government of Bengal, in the Judicial Department.

I HAVE the honor to submit in original the annual administration report of the Midnapore Municipality for the year 1873-74, together with the statement of income and expenditure, in the form prescribed in Government order No. 2655, dated 25th April 1872.

2. The actual receipts shew a deficit of Rs. 453-4-9 as compared with the Budget estimate. The deficit was marked under the heads of "house-rate" and "fines." The decrease under heading "house-rate" was owing to the exemption of several of the houses which had fallen out of occupancy. I believe there is an error in the Chairman's report, as no house in a municipality can be entirely exempted on account of vacancy, the maximum remission provided in Act II (B. C.) of 1868, being one half of the rate. I have accordingly asked for an explanation. The collections under the heading "miscellaneous" exceed the budget estimate by Rs. 552. This is owing to the large collections of rent on account of *gowbhagár, i.e.,* places in the town where dead animals are deposited.

3. The total expenditure during the year was Rs. 14,782-8-3, or Rs. 2,318-7-9 less than the amount estimated. The chief saving had been under the heading "local improvement," in which Rs. 866-9-3 only were expended out of Rs. 3,500 estimated. This is on account of many of the works estimated not having been completed during the year.

4. The statement of collections shews a balance of Rs. 693-5-9 remaining unrecovered at the close of the year, against Rs. 296-13-3 remaining outstanding at the close of the previous year.

No. 29, dated Midnapore, the 6th July 1874.

From—H. L. HARRISON, ESQ., Magte., and Chairman of the Midnapore Municipality,
To—The Commissioner of the Burdwan Division.

I HAVE the honor to submit the administration report of the Midnapore Municipality for 1873-74.

There were 12 Municipal Commissioners, six Europeans and six Natives, at the beginning of the year under review, as named below.

EX OFFICIO.

Mr. H. L. Harrison, Magistrate and Chairman.
" W. P. Davis, } District Superintendents.
" C. P. Macaulay, }
Colonel Swayne, Executive Engineer.
Dr. R. G. Mathew, Civil Surgeon.

ORDINARY.

Mr. W. B. Oldham, } Vice-Chairmen.
" A. W. Cochran, }
" James Kimber, Member.
Baboo Nobin Chunder Banerjee, Member.
" Romanath Roquitte, ditto.
" Okhil Chunder Dutt, ditto.
" Jumenjoy Mullick, ditto.
Moulvie Khoyrat Alli, ditto.
Moonshi Mahomed Jan, ditto.

Mr. Macaulay only succeeded Mr. Davis on 7th July ; Mr. Cochran was not appointed till Mr. Oldham had left, hence, though the number was 14 in all, it never exceeded 12 at any one time.

2. Nineteen general meetings of the commissioners were called during the year. This, it is true, is less than the number required by law, but even as it was, there was no quorum on eleven occasions, and additional meetings were quite unneeded.

As has often been reported, the number of commissioners is too small. The ex-officio members cannot be relied on for constant attendance, especially in the cold weather. The ordinary members are only eight in number, and though one of them, the Vice-Chairman, is pretty regular in attendance, another, Mr. Kimber, ordinarily cannot spare time to attend, and hence success in obtaining a quorum depends on the regularity of the remaining six native commissioners. Of these, two, Baboos Romanath Roquitte and Okhil Chunder Dutt, were incapacitated for attending to their duty during the greater part of the year, and the former has died since the close of the year.

Many efforts were made to obtain an increase of the ordinary members to 15, so that five may vacate every year, but owing to technical difficulties arising from the working of the new Act (No. II of 1873), the appointments were not made till after the close of the year. It may be hoped that during the current year the meetings will be much better attended.

3. The following statement shews the actual income under the several heads as compared with the budget estimate.

	Budget.	Actual receipts.	Excess.	Deficit.
	Rs. A. P.	Rs. A. P.	Rs. A. P.	Rs. A. P.
House rate	11,000 0 0	10,690 13 3	.....	309 2 9
Land rate	800 0 0	672 6 9	.....	127 9 3
Wheel tax	1,000 0 0	970 14 0	.....	29 2 0
Fines	500 0 0	180 6 6	.....	319 9 6
Pound	900 0 0	873 14 9	.....	26 1 3
License fees	100 0 0	112 0 0	12 0 0	.....
Fees on processes	.....	106 8 0	106 8 0	.....
Cart fees	1,000 0 0	687 0 0	.....	313 0 0
Miscellaneous	300 0 0	852 12 0	552 12 0	.....
	15,600 0 0	15,146 11 3	671 4 0	1,124 8 9

4. *House Rate.*—The total demand on this account for the year was Rs. 11,146-4-3, to which must be added arrears outstanding from last year, Rs. 296-13-3 ; of this Rs. 10,690-13-3 has been collected and Rs. 220-13-3 has been remitted. There is, consequently, a balance of Rs. 531-7. The decrease as compared with last year is owing to several houses, fallen out of occupancy, having been exempted after due inquiry. The balance not collected is a high one. The ratepayers have been rather backward in paying and the tax collector somewhat remiss. The last part of the year has also been a season of some scarcity even here, and that may have had something to do with the large arrear.

5. *Land Rate.*—The actual demand of land rate was Rs. 683-9-0, which with the arrear of last year, Rs. 53-4-0, amounts altogether to Rs. 736-13-0. Of this sum Rs. 672-6-9 was collected, leaving a balance of Rs. 64-6-3. The same sum was collected on this account last year. In neither year was the budget estimate reached, but it is evident that the estimate was erroneous, being in excess of the actual demand.

6. *Wheel Tax.*—There is little to remark on this head. The budget estimate and the actual demand closely approximated, and a balance of Rs. 15 only was over (see Statement B).

7. *Fines.*—There is a considerable difference between the budget estimate and the actual realization, Rs. 180-6-6, as fewer cases were brought and fewer convictions obtained than in 1872-73.

8. *Pounds.*—The receipts under this head for this year, Rs. 873-14-9, exceed those on same account for last year, Rs. 786-4-0; but are somewhat below the budget estimate. There are no arrears. The police impounded 240 cattle; municipal servants none, and private individuals 4,028. This shews a satisfactory working of the pounds.

9. *Fees under Section 77.*—License fees imposed under this section exceed the budget estimate (Rs. 100), being Rs. 112, but have fallen short of last year by Rs. 13. Nineteen licenses were issued (see Statement B). There are no arrears.

10. *Warrant Fees.*—274 warrants were issued for the realization of rates, the fees amounting to Rs. 90-4-0, or with arrear of last year, Rs. 135-12-0. Rs. 106-8-0 have been realised; the balance is for unexecuted warrants.

11. *Hackery Registration Fees.*—The sum realised under this head, Rs. 687, falls far short of the budget estimate, Rs. 1,000, and of the collection of last year, Rs. 988. The carters are very ready to evade payments, and it is not easy to detect them. The Municipal Benches also are disposed to deal leniently with these offences, two annas being the usual fine imposed; this is far too little in the face of the evasion and trickery practised by cart owners. There are no arrears. Of course special attention will be paid to this breach of municipal law during the current year.

12. *Miscellaneous.*—The collection, Rs. 852-12, under this head, on the other hand, far exceed the budget estimate and the collections of last year, Rs. 529-10-6. This is due chiefly to large collections on account of *gowbaghár, i.e.*, dead animals are deposited at certain places in the town, for which (and for the use of skins, &c.,) a rent of Rs. 231 is paid. The other items are—

	Rs.	A.	P.
Sale proceeds of trees	43	14	0
Payments on account of Julkur	153	8	0
Payments on account of ferry, Nuzurgunge ...	90	0	0
Fees for burial grounds	4	0	0
Sweeper's pay, refunded by the owner of Shib bazar ...	48	0	0
Paid by Executive Engineer for fire engine ...	50	0	0
Refund of advance and coolies' pay by overseer and mohurir	160	5	3
Refund of excess costs in suit brought by farmer of N. Ferry	12	0	9
Refund from Fouzdaree office for platforms used in Municipal Benches	60	0	0
Total ...	852	12	0

Incidence of taxation (see Statement D) Rs. 0-7-9. The percentage of the house rate on the annual value of the houses cannot be accurately given, say about Rs. 4½.

13. *Expenditure.*—The expenditure of the year amounted to Rs. 14,782-8-3, and is specified as follows:—

	Budget.			Actual.			Saving.			Excess.		
	Rs.	As.	P.	Rs.	As.	P.	Rs.	As.	P.	Rs.	As.	P.
Expenses of collection ...	998	0	0	952	15	5	45	0	7	.....		
General charges	769	0	0	538	10	3	230	5	9	.....		
Roads	2,800	0	0	2,843	15	1	.....			43	15	1
Conservancy	2,810	0	0	2,548	4	10	261	11	2	.....		
Police	6,104	0	0	6,004	0	0	100	0	0	.....		
Local improvements ...	3,500	0	0	866	9	3	2,633	6	9	.....		
Miscellaneous	120	0	0	1,028	1	5	.....			908	1	5
	17,101	0	0	14,782	8	3	3,270	8	3	952	0	6

14. *Expenses of Collection.*—Under the first head there has been a small saving, but under the second a considerable one, the expense having been less than expected.

15. *Roads.*—There has been a larger expenditure on roads than were apparently expected. Five first-class roads, two second-class roads, and six third-class roads, have been thoroughly repaired and metalled to a length of 1,092 cubic yards laid down, the width varying from nine to 15 feet. One large bridge at Keranitollah has been constructed, and a good deal of petty repairs done.

16. *Conservancy.*—There was a good deal saved under the next head. The present establishment consists of an overseer, two chuprassees, one sirdar, 30 coolies, and seven sweepers.

17. *Police.*—The saving under the head of Police is small. It was owing to sick leave and leave without pay having been granted to certain of the police. The police force consists of four head constables, four second-grade constables, 50 fourth-grade constables, and 20 fifth-grade constables. They are distributed in four Pharees—Khas Pharee, Notoon Bazar, Patna Bazar, and Hobipore.

18. *Local Improvements.*—Under the head of local improvements several works have been in progress:—(1) a second latrine at Dariband was made at a cost of Rs. 117-4-9; (2) a retaining wall of a tank in Meah Bazar was also made at an expense of Rs. 289; (3) the

Dariband khall, running through the town, which has for years been a deposit for filth of all kinds, in fact an open sewer, has been excavated and embanked and a pathway made along each side. In two convenient places it enlarges out into tanks and thereby improves the water supply. Up to 31st March only Rs. 380-10-3 was paid, but something for work done was owing. The work has been now done, and at a total expense of Rs. 1,566-8-5. (4) Under this head is also shewn an expenditure of Rs. 50 for a survey of the river bank, which now forms the port of the town. The municipality were led to expect by the Lieutenant-Governor, when he visited Midnapore, that they would be allowed to take up this land and construct warehouses and landing places, receiving dues to be sanctioned by Government. When the project was ripe for approval, however, and the survey had been completed, the Government changed its views and declined to sanction the project.

19. *Miscellaneous.*—Under this head there has been a very large excess expenditure, the items being,—to Pierce Charitable Dispensary, Rs. 549-12-0; to pension of Ram Chunder Chuckerbutty and Shaik Maghoo, Rs. 36-6-0; to purchase of tin tickets, Rs. 34-6-0; to purchase of lanterns, Rs. 32-0-0; to rent of municipal land, Rs. 75-7-2; to law charges, Rs. 57-1-0; but the excess over budget estimate of collection helps to balance the large expenditure.

20. At a meeting held this year, Rs. 100 was voted to be given to vernacular schools, and Rs. 500 to the Charitable Dispensary, these sums to be paid from budget of expenditure for 1874-75.

21. Of the resolutions passed during the year under review the most important were—(1) to take over the management of the Pierce Charitable Dispensary and guarantee its deficiency in income; (2) to devote certain tanks to be used for drinking purposes only; (3) to reclaim the management of the Library Tank, though not its income, from the Library committee; (4) to declare the line from Colonel Golla to Soojagunge a highway under second part of bye law XVIII, to lessen the danger to house property from fire.

22. *Lawsuit.*—There was one lawsuit during the year with the farmer of Nuzurgunge Ferry, who sued to recover his deposit when he relinquished the ferry. The suit was for a small amount, Rs. 77-8, and was partly lost. The municipality had to pay Rs. 25-13. There does not seem to have been any good reason to appeal.

23. *Assessment.*—Baboo Okhil Chunder Dutt, Baboo Jumenjoy Mullick, Moonshi Mahomed Jan, and Moulvie Khoyrat Alli, revised the assesment, for the most part making new assessments only in the case of new houses. There were 36 objections submitted, but they were successful to amount of Rs. 6 only, Rs. 223 was newly assessed on new houses.

24. *Prosecutions.*—150 persons were prosecuted, 53 of whom were discharged. In 1872-73, 426 persons were prosecuted and 193 let off. This statement will shew the prosecutions by overseer and police under the various penal sections of the Act:—

	Act III of 1864.										Bye-law.						Total.
	Section 35.	Section 56.	Section 72.	Section 66.	Section 67.	Section 71.	Section 59.	Section 77.	Section 43.	Section 70.	Section 18.	Section 33.	Section 22.	Section 21.	Section 29.	Section 35.	
Police	1	19	3	12	9	3	1	5	2	...	1	...	5	1	14	2	78
Overseer	...	1	...	7	...	...	11	8	...	1	1	2	5	...	1	...	37
Total	1	20	3	19	9	3	12	13	2	1	2	2	10	1	15	2	115

The falling off is due to the change in the Vice-Chairman. Mr. Hopkins was in favor of much more active measures in conservancy and allied questions than Mr. Oldham, and hence prosecutions under his management were much more frequent. On the report of the municipal overseer, 77 notices, issued against 135 persons, in case of 91 persons, sufficiently speedy attention was paid; in 10, cases were pending at the end of the year; on police reports, 27 notices were issued against 32 persons. Six summonses only had subsequently to issue for disobedience, and two cases were pending at the end of the year. These cases went before the Muncipal Benches. Statement C. will shew the attendance of the Commissioners at these Benches.

25. *Charitable Dispensary.*—This institution is superintended by the Civil Surgeon, assisted by a committee of European and Native gentlemen. As already stated, its management has, so far as finances are concerned, passed into the hands of the municipality.

26. *Vital Statistics.*—The police collect these statistics and they are compiled in the Civil Surgeon's office. The cost is Rs. 60. The reports are defective, but as the whole Rs. 500 allotted to this district by Government were assigned to Bogree, and as the municipality were unwilling to expend more money, a more thorough system could not be adopted. Sanction to expend the savings from Bogree grant (Rs. 176) in the Midnapore town has been received for the current year.

27. The Vice-Chairman reports that he has found the municipal clerks and servants working fairly.

H. L. Harrison, *Chairman.*

APPENDIX A.

Record of attendance of Commissioners at General Meetings in the year 1873-74.

Names of Commissioners.	23rd April.	7th May.	21st May.	4th June.	18th June.	2nd July.	16th July.	13th August.	27th August.	12th September.	17th October.	6th November.	9th December.	23rd December.	13th January.	29th January.	16th February.	7th March.	24th March.	Total.
Mr. H. L. Harrison, Chairman	p	p	a	p	a	p	p	a	a	a	p	p	a	p	a	a	a	a	a	8
„ W. B. Oldham, Vice-Chairman	p	a	a	p	a	p	p	p	a	p	p	p	p	p	a	p	p	p	...	13
„ A. W. Cochran, ditto	...	...	...	...	...	...	...	...	...	...	...	...	..	...	...	...	...	..	p	1
„ W. P. Davis, Commissioner (for three months,) ...	...	...	...	...	...		...	...	...	...	...	...	...	.	...	...	..	.	...	...
„ C. P. Macaulay, Commissioner (for 9 months,) ...	...	...	...	...	...	...	a	p	a	p	a	a	a	a	a	a	a	a	a	2
„ James Kimber, Commissioner	a	a	p	p	a	p	a	a	a	a	a	a	a	p	a	p	a	a	a	5
Dr. R. G. Mathew, Commissioner	p	a	a	a	a	a	p	a	a	a	a	a	a	p	a	a	a	a	a	3
Lt.-Col. J. D. Swayne, Commissioner	p	a	a	a	p	p	a	p	a	a	a	p	a	a	a	p	a	a	a	6
Baboo Nobin Chunder Banerjee, Commissioner	p	p	p	p	a	a	p	p	a	a	a	p	a	a	a	a	a	a	a	7
„ Romanath Roquitte, Commissioner	a	a	a	p	a	p	a	a	a	a	a	a	a	a	p	p	a	a	a	4
„ Jumenjoy Mullick, Commissioner	p	p	a	p	p	p	p	p	p	p	p	a	p	p	a	p	p	a	p	15
„ Okhil Chunder Dutt, Commissioner	p	a	p	a	a	a	a	a	a	a	a	a	a	a	a	a	a	a	a	2
Moonshi Mahomed Jan, Commissioner	p	a	p	p	p	p	a	p	p	p	p	p	p	p	p	a	p	p	p	16
Moulvie Khoyrat Alli, Commissioner	a	a	a	a	p	p	p	p	a	a	a	a	a	p	a	a	p	a	p	7
																				89

A. W. COCHRAN, *Vice-Chairman.*

APPENDIX B.

Statement shewing the demands, collections, remissions, and balances of the House Rates, &c. of the Midnapore Municipality for the year 1873-74.

PARTICULARS.	Balance of last year.	Demand of the year.	Total.	Collection.	Remissions.	Balances.	REMARKS.
	Rs. A. P.	Rs. A. P.	Rs. A. P.	Rs. A. P.	Rs. A. P.	Rs. A. P.	
1. House rate ...	296 13 3	11,146 4 3	11,443 1 6	10,690 13 3	220 13 3	531 7 0	
2. Land rate ...	53 4 0	683 9 0	736 13 0	672 6 9	.....	64 6 3	
3. Wheel tax ...	24 12 0	967 8 0	992 4 0	970 14 0	5 10 0	15 12 0	
4. Warrant fees ...	45 8 0	90 4 0	135 12 0	106 8 0	13 12 0	15 8 0	
5. Cart fees ...	.....	687 0 0	687 0 0	687 0 0	.....	.....	
6. Fines ...	47 8 0	199 3 0	246 11 0	180 6 6	.....	66 4 6	
7. License fees ...	.....	112 0 0	112 0 0	112 0 0	.....	.....	
8. Pound collection..	.....	873 14 9	873 14 9	873 14 9	.....	.....	
9. Miscellaneous ...	.....	852 12 0	852 12 0	852 12 0	.....	.....	
Total ...	467 13 3	15,612 7 0	16,080 4 3	15,146 11 3	240 3 3	693 5 9	

A. W. COCHRAN, *Vice-Chairman.*

APPENDIX C.

Record of attendance of Commissioners to try breaches of Conservancy Laws for the year 1873-74.

Names of Commissioners.	NUMBER OF ATTENDANCE.				Total.	REMARKS.
	1st Quarter.	2nd Quarter.	3rd Quarter.	4th Quarter.		
Mr. James Kimber, Commissioner... ...	.....	.....	.....	.....	.....	
" W. P. Davis, ditto	.....	.....	.....	.....	.....	
" C. P. Macaulay, ditto	.....	.....	.....	.....	.....	
Dr. R. G. Mathew, ditto	.....	.....	...	.....	.....	
Lieut.-Col. J. Swayne, ditto	1	.. ..	.. ...	.....	1	
Baboo Okhilchunder Dutt, ditto	2	2	2	1	7	
" Nobinchunder Banerji, ditto	.....	2	1	2	5	
" Romanauth Roquitte, ditto	.....	... .	1	1	2	
" Jumenjoy Mullick, ditto	1	2	1	3	7	
Moonshee Mahomed Jan, ditto	1	5	4	4	14	
Moulvie Khoyrat Alli, ditto	1	3	1	1	6	

A. W. COCHRAN, *Vice-Chairman.*

STATEMENT D.

Annual return of Local Funds of the Midnapore Municipality for the year 1873-74.

DISTRICT MIDNAPORE.

Name of municipality.—Midnapore.

The Act under which the municipality was constituted.—Act III of 1864.

MEMBERS ...	Europeans	6
	Natives	6
	Officials	6
	Non-officials	6
	Total ...	12

Number of sittings held during the year 19.

POPULATION ...	Hindoos	23,675
	Mahomedans	7,194
	Christians	193
	Other races	155
	Total ...	31,217

	Rs. A. P.
Balance at the close of the preceding year ...	3,119 10 0
INCOME ... House tax	11,363 4 0
Wheel tax	1,639 14 0
Tax on animals, such as elephants ...	18 0 0
Cattle pound	873 14 9
Fees and process	218 8 0
Fines levied under the municipal law ...	180 6 6
Other sources	852 12 0
Total ...	15,146 11 3

		Rs.	A.	P.
Incidence of municipal taxation per head of population		0	7	9
Income of the past year		15,717	11	3
Average income of three preceding years ...		14,342	13	6
EXPENDITURE	Police	6,004	0	0
	Conservancy	2,548	4	10
	Establishments	1,491	9	8
	Roads	2,466	2	0
	Building	785	0	1
	Works of public utility	1,487	7	8
	Total ...	14,782	8	3
Balance in hand at the close of the year ...		3,483	13	0

A. W. COCHRAN, *Vice-Chairman.*

ANNUAL REPORT ON THE ADMINISTRATION OF THE MUNICIPALITIES IN THE CHITTAGONG DIVISION DURING 1873-74.

No. 275,G.M., dated Chittagong, the 15th July 1874.

From—R. L. MANGLES, ESQ., Officiating Commissioner of the Chittagong Division,
To—The Secretary to the Government of Bengal, Judicial Department.

I HAVE the honor to submit copies of the annual administration reports of the municipalities of this division, constituted under Act III of 1864, (B. C.), for publication in the *Gazette*, as directed in the Government circular No. 27, of the 16th August 1873.

2. In this division there are two municipalities, constituted under the aforesaid Act, viz., the municipalities for the towns of Chittagong and Comilla. In the town of Noakholly and at the head-quarters of the sub-divisions of Brahmunberiah and Cox's Bazar, situated respectively in the Tipperah and Chittagong districts, town corporations have been constituted under the provisions of Act VI of 1868 (B.C.).

3. *Assessments.—Commillah.*—As regards the system of taxation prescribed by Act III of 1864 (B. C.), it is quite clear that the assessments in the Comilla Municipality are not and never have been carried out in strict accordance with the requirements of that Act, inasmuch as it is stated that these assessments have been made, not as a rate on the value of houses, but according to the circumstances and property to be protected of the persons liable to assessment; or in other words, in accordance with the provisions of Act VI (B. C.) of 1868. This matter, I observe, has been already brought to the notice of Government by my predecessor, Mr. Fowle, in his report No. 596, dated the 22nd October 1873, wherein he pointed out the irregularity which existed of following the provisions of an Act which had not been introduced, and recommended that the illegality should be at once rectified, with a retrospective effect, to avoid complications which might otherwise arise. No Government orders appear to have been received on Mr. Fowle's recommendation.

4. I fully concur with the views expressed on this subject by Mr. Fowle and the present and former Magistrate of Tipperah, and strongly recommend that Act VI of 1868 be declared to be in force in Comillah, in supersession of Act III of 1864, which is clearly unsuited to the existing circumstances of the town.

5. At present, owing to the exorbitant demands made by the Rajah of Hill Tipperah, the proprietor of the soil, but few persons are either willing or in a position to take long leases of building sites for the erection of masonry houses. The consequence is that the so-called town consists for the most part of a collection of mere mat and bamboo houses, and even these, owing to the fear of fire, are of a cheap and temporary character only. In short, as noted by the Magistrate, 19 houses in every 20 are mere huts. These in no way indicate the actual position and means of their occupants, for there is little to choose between the huts of comparatively well-to-do shop keepers or wealthy money lenders, and those of poor widows or needy sweepers. The rateable value of all would be much the same and, if even all were assessed at the maximum rate allowed under Act III of 1864, the income would be altogether insufficient to meet the necessary requirements.

6. The existing assessments apparently have not been revised for some years, and though from time to time some appeals have been lodged locally, pointing out that the system of assessment was opposed to the law, no references have ever been made to this office as against the repeated rejection of all such appeals. I think, therefore, that it may be held that the present system works well. There is, as noticed by the former Magistrate, a rough but undeniable justice in it, which even the common people can appreciate. Nothing now remains but to legalize the existing system.

7. *Chittagong.*—In Chittagong the requirements of Act III of 1864 have been strictly carried out, and the rates have been assessed with reference to the value of the houses. But apparently this system is not popular with the community in general, and though the tax has been raised to the maximum, the receipts are insignificant; far less than they would be if assessments were made in accordance with the provisions of Act VI of 1868, and altogether insufficient to meet the very urgent requirements for proper and efficient conservancy.

8. Though the people for the most part live in mat and bamboo houses, owing to the force of habit and the fact that bamboos are very cheap, and that really very excellent houses can be made with them, there is much wealth and valuable property in the town, and the people generally are far better off, I think I may safely say, than in any other mofussil town in Bengal. But while money is plentiful, food cheap, and wages high, it is undeniable that Chittagong is at the same time, perhaps, the most unhealthy town of the Province.

9. For the above reasons, I would strongly urge, as proposed by the Magistrate, and as already recommended by my predecessor, Mr. Fowle, the expediency of extending Act VI of 1868 to the town, as being more applicable in every way to its present condition and requirements than Act III of 1864.

10. The subjoined statement shews the income of the two municipalities as derived from the taxation on houses alone and the incidence of such taxation per head of population, after excluding the tax levied on account of public buildings.

1	2	3	4	5	6
Name of the Municipalities.	Number of population.	Actual income on account of house tax levied during the year under report.	Incidence of taxation per head according to income as shewn in column 3.	Incidence of taxation per head after excluding tax on public buildings.	REMARKS.
		Rs. As. P.	Rs. As. P.	Rs. As. P.	
Chittagong	20,604	10,461 10 10	0 8 1	0 6 5	
Comillah	12,948	9,568 0 0	0 11 9¾	0 10 3¼	

11. The reasons for the great difference in the incidence of taxation in the two towns as exhibited in the above statement have been already explained. At first sight, looking to the general incidence of municipal taxation in all the towns throughout Bengal, which is somewhat under six annas per head, it would seem that the rate of taxation in the town of Comillah is inordinately high and must be oppressive. But it must be remembered that the average above quoted includes the figures for Behar and other parts of Bengal where the people are, for the most part, very poor; whereas there are many wealthy people living in the town of Comillah, and the wages of labor in these eastern districts are at least twice as high as they are in most other parts of the Province. Added to this, there is the fact that Mr. Park, the former Magistrate of Tipperah, and Mr. Fowle, the Judge, a long resident, have both confidently asserted that the existing tax has been fairly assessed and has not been found to be oppressive.

12. If this really is the case, and I see no good reason to question it, fair data are afforded by the above statement of the large increase of income which might be realized in Chittagong, which is a far wealthier and more populous town than Comillah, if assessments were made under the provisions of Act VI of 1868.

13. *The Municipalities under Act VI of* 1868.—I now proceed to notice the system of taxation followed in the Noakholly, the Brahmunberiah, and the Cox's Bazar Municipalities. All these corporations have been constituted under Act VI of 1868 (B.C.). The figures as per margin shew the population and tax realized in each during the year under review.

Name of the Municipalities.	Population.	Amount of house tax realized during the year.
		Rs. As. P.
Noakholly	4,752	2,379 7 6
Brahmunberiah	12,364	3,626 0 0
Cox's Bazar	4,656	1,845 13 6

14. The following statement exhibits the incidence of taxation per head of population in the town corporations mentioned above, after excluding the tax levied on public buildings.

1	2	3
Name of the Municipalities.	Incidence of taxation per head on the actual house tax collection.	Incidence of taxation per head after excluding the tax on public buildings.
	Rs. As. P.	Rs. As. P.
Noakholly	0 8 0	0 6 0
Brahmunberiah	0 4 8	0 4 7
Cox's Bazar	0 6 3	0 6 7

15. *Noakholly.*—In Noakholly a re-assessment was made during the year, and this appears to have been made impartially, as no appeals whatever have been preferred against the proceedings of the assessors. Noakholly is, no doubt, a poor town as compared with either Chittagong or Comillah, but for Eastern Bengal, where the circumstances of the people are exceptionally good, as already noticed, I think the amount of the total assessments is too small. Funds are much required at Noakholly for carrying out proper conservancy arrangements. Owing to this want but little has been hitherto done in the way of improvement, and I think therefore, that the assessments should be shortly revised, as well as extended, so as to include some at least of the very large proportion of the inhabitants who have been totally exempted. It appears to me that, however small the contributions may be, all should be called upon to pay their quota, and that only the really indigent, a very small class in these districts of cheap food and high wages, should be totally exempted.

16. The Magistrate of Noakholly reports that 818 assessments were made, the incidence of which was as follows :—

On 698	houses	...	...	1 to 4 annas a month.
„ 57	„	...	...	4 to 8 „ „
„ 16	„	...	...	8 to 12 „ „
„ 13	„	...	...	12 annas to 1 rupee.
„ 18	„	...	...	1 rupee to Re. 1-8 „
„ 4	„	...	...	1-8 to 2 rupees.
„ 12	„	...	...	Above 2 rupees.

17. It appears, also, that of the total number of 1,126 houses, 283 were exempted from taxation owing to the poverty of the inmates, and 25 were exempted as mosques and temples. Of the total population of the municipality, viz., 4,752, only 818 were assessed. Sixty per cent. of the tax is said to fall on owners and occupiers of land, 23 per cent. on shopkeepers, 8 per cent. on amlahs of the courts and offices, 5 per cent. on mooktiars and pleaders, and 1 per cent. on public buildings.

18. *Brahmunberiah.*—The municipality of Brahmunberiah includes 17 hamlets, containing 2,889 houses, with a population of 12,364 souls. The assessment, which had been first made in April 1870, was, under section 54, continued for the three succeeding years.

19. It appears that Rs. 3,626 were collected on account of house tax during the year under review, against Rs. 3,657-7-3 during the previous year, giving an average of Rs. 1-4 only for each holding per annum. The rates vary from Rs. 6 to one anna per mensem, according to the value of the property to be protected.

20. As regards the incidence of taxation. The average rate of Re. 1-4 a year, as above mentioned, or 1 anna 8 pie a month, is no doubt very light on the inhabitants, who, it is to be observed, are exempted from the operation of the Road Cess Act; and as a proof of this, it is reported that not a single case of attachment and sale occurred during the year for the realization of the tax.

21. *Cox's Bazar.*—In the municipality of Cox's Bazar, it is stated that the assessments are made through the members of the committee, and that none of the members like the work. The Magistrate, Mr. Anderson, has moreover submitted a very curt report, which gives little or no information. As there is a large balance of money in hand, Mr. Anderson proposes to hold a fresh assessment during the ensuing year and to reduce the present assessments by several hundreds of rupees. But it appears to me that the incidence of the taxation is already very light, and more especially when it is remembered that the Government is the chief landlord and that the tenants have to pay no ground rent. The requirements, also, of the station, if properly looked after, must be far greater than can be met from the small income at present realized.

22. *Other Sources of Income.*—Irrespective of the tax on houses in Chittagong and the tax on the means and incomes of their proprietors in Comillah, these municipalities derive some income from ferries, pounds, and a few other miscellaneous sources. The chief income from these sources in both municipalities is derived from pounds, and in both municipalities it has been determined to increase the present number, as existing arrangements have been found to be insufficient. The municipalities of Noakholly, Brahmunberiah, and Cox's Bazar have no receipts other than that derived from the assessments already noticed.

23. *Total Income and Expenditure.*—The total income of the Comillah Municipality for the past year, including the balance of the previous year, amounted to Rs. 11,899, and the expenditure to Rs. 11,458. The total income of the Chittagong Municipality, exclusive of the Government grant of Rs. 30,000, which has been given once for all, amounted to Rs. 18,260, and the expenditure to Rs. 20,738.

24. The income of the Noakholly Municipality amounted to Rs. 2,385, and the expenditure to Rs. 2,078. The income of the Brahmunberiah Municipality and that of Cox's Bazar amounted to Rs. 3,626 and Rs. 1,851 respectively, and the expenditure to Rs. 4,474 and Rs. 1,338 repectively.

25. *Expenditure.*—The annexed statement exhibits the amounts spent by each municipality on police, conservancy, roads and establishment, and the percentage of such expenditure as compared with the total annual income, and I will now proceed to review these figures separately in the case of each municipality.

26. *Chittagong.*—It appears to me that the sum of Rs. 6,113, which is annually spent by the Chittagong Municipality for the maintenance of the police, or 33 per cent of the income, is too large. It is represented that of the above amount a sum of Rs. 1,200 represents the pay of an European constable engaged to keep order amongst the sailors visiting the

port; that as the municipality receives no contributions from the Port Fund, the appointment of the European constable is open to criticism, and that the municipality derives but little benefit from the service of this constable and can ill afford his pay.

27. It appears to me, however, that the municipality is fairly debitable with the pay of this officer as the pay of a second European constable is already defrayed from the Port Fund. But even if the pay of the European constable is excluded, it is to be observed that the charges are considerably more than twice as large as they are for the town of Comillah, and I fail to see any sufficient reasons for so large a difference in the expenditure under this head in the two municipalities. The chairman of the municipality will be called upon to make some reductions in the number of the existing force of Native policemen.

28. Notwithstanding the notorious unhealthiness of the town of Chittagong and the urgent necessity which exists for sanitary improvements, it is unsatisfactory to find that only Rs. 813, or 4 per cent. only of the income, was spent on conservancy. During the year under review matters apparently have been left *in statu quo*; nothing having been done beyond opening out one additional latrine.

29. As regards proper conservancy and sanitary precautions, it appears to me that the town is still in a very backward condition. Some of the first and most obvious measures for improving the general health of the community have not been hitherto carried out, and it is not a matter of surprise, therefore, that cholera has become endemic and is nearly always present. To what extent sanitary matters have been neglected may be gathered from the following precis of a letter lately addressed to the commissioners of the municipality by my predecessor, Mr. Cockerell.

30. With reference to the fact that the town is at present full of small foul tanks from which a large portion of the poor inhabitants draw their supply of drinking water, Mr. Cockerell proposed that systematic arrangements should be made to set apart in each quarter of the town a good tank for drinking purposes and that as many of the small tanks as possible should be filled up. He further remarked, that as the flow of the tide in and out of the khals which run through the town must be unhealthy, the opinion of some experienced sanitary officer should be obtained on the subject, and if considered advisable, sluice gates should be erected on the tidal khals.

He was also of opinion that the town would be materially improved by letting in air and light, and by the removal of a great deal of thick jungle growing throughout the lower portions of the town, and with the object of promoting the free circulation of fresh air, suggested that broad belts should be cut through from one end of the town to the other and all trees within these limits removed. In addition to the proposals mentioned above, Mr. Cockerell also suggested that the existing practice of interment within the limits of the more densely populated portions of the town should be put a stop to.

31. Mr. Clay, the chairman, states that the principal objection to carrying out the numerous schemes that have been suggested for the sanitary improvement of the town, is the inadequacy of the funds at the disposal of the municipality, and observes that unless Government is prepared to sanction a large special grant, there will be no great improvement in this respect.

32. But it is to be observed, that looking to the large grant of Rs. 30,000 lately accorded by the Government, the municipal commissioners have at present, and have had for some time back, ample funds at their disposal to enable them to make a commencement in carrying out all obvious improvements, such as cleaning drains, filling up foul cesspools, removing low and rank jungle, and securing a better supply of drinking water than at present exists, in the manner suggested by Mr. Cockerell. I have pointed this out to the chairman, and I have also informed him that I shall be prepared to receive any well considered and practical scheme which is likely to improve the health of the station and to submit it to Government, if necessary, with the recommendation that pecuniary aid be afforded to the municipality in carrying it out, should the undertaking be found to be beyond the means of the municipality.

At an interview I had with the Lieutenant-Governor, His Honor was good enough to say that he would be prepared to receive such an application.

33. But, as already observed, the local funds can be much improved by the introduction of Act VI of 1868, and it is obviously the duty of the municipality to increase their local funds as far as possible in the first instance and to expend usefully and intelligently the large sums they still have in hand, before applying for Government assistance.

34. The sum of Rs. 9,829, or 53 per cent. of the annual income, spent by the Chittagong Municipality on roads, is, I think, far too large, and I am of opinion that less should be spent under this head for the future, so as to provide for the far more important requirements of conservancy and sanitation.

35. It is true that the total length of the roads to be kept up is very great, and that owing to the hilly character of the ground and the nature of the soil, constant repairs are necessary, but it appears to me that many roads are unnecessarily metalled, and that with a little attention and repairs after very heavy rains, these roads can always be kept in a serviceable state without metalling. The attention of the municipality will be drawn to the subject.

36. The cost of establishment is, also, I think too large, but I observe that it is noted by the Magistrate that during the current year there will be a saving of Rs. 960 under this head, owing to the discharge of the road overseer.

37. *Comillah.*—The expenditure in the Comillah Municipality appears to have been very properly and intelligently laid out. Each department of police, conservancy, and roads appears to have been sufficiently provided for, while a disproportionate amount of the income has not been expended on any one of them. It is specially satisfactory to observe that in the town of Comillah, which may be said to be a perfect sanatarium as compared with Chittagong, and in which the income at the disposal of the Commissioners is far less than it is in Chittagong, no less than Rs. 3,033 were expended on conservancy, or nearly four times as much as was spent in the far larger town of Chittagong. The importance of such matters appears to be properly appreciated in this municipality.

38. *Noakholly.*—The percentage of expenditure on police in the Noakholly Municipality appears to be very high, but the total collections are small, and apparently the houses in the municipality are scattered and the area for watch and ward is large. But, I think, comparing the actual outlay with that incurred in Comillah, the present expenditure is higher than it need be. The Magistrate will be addressed on the subject.

39. A fair amount has been spent from the available funds on conservancy, but, as noticed by the Magistrate, the conservancy of the town is still in a very unsatisfactory state. The present condition of the town is thus described by the medical officer. "The drains near the houses of the inhabitants are bordered by privies, and are the repositories of all night soil, which is never removed. During the heavy showers of July and August there is a general washing and overflowing of the town, and this is the only conservancy that does any thing in the way of cleaning it."

40. The Magistrate strongly recommends the entertainment of a good number of mehters, partly paid from the Town Committee's fund and partly by private individuals, with a view to remedy the evils arising from the total neglect of sanitary rules by the residents. As already noticed in para 15, I am of opinion that the Magistrate should reassess the town in order to provide the necessary funds to carry out all proper sanitary arrangements.

41. The Magistrate reports that much was done during the year for the repairs and improvement of the pucka roads of the station; but that this work was carried out from the District Road Fund, and that a good deal is still required to be done. The magistrate also mentions that it was proposed to spend most of the municipal balance of last year on the purchase of a roller, which is badly wanted for the use of the metalled roads.

42. *Cox's Bazar.*—In Cox's Bazar, looking to the unsatisfactory report submitted, and the small amount expended, and the large amount of balances which have been allowed to accumulate from year to year, viz., nearly Rs. 3,000, it is very evident that but little interest is taken in municipal matters. For conservancy purposes Rs. 80, or only 4 per cent. of the income, was expended. The conservancy arrangements are thus noticed by the sub-divisional officer:—

"The conservancy was looked after by a sweeper on six rupees a month, who cleans the bazar, and some petty expense was incurred in clearing jungle. This sweeper is used for cleaning the sub-divisional office, as there is no sweeper for this purpose." The Magistrate of the district will be called upon to report how the large balance of nearly Rs. 3,000 above noticed, can be best expended for the sanitary and general improvement of the town and to submit a full report on the present condition of the town as regards roads and conservancy.

43. *Brahmunberia.*—In the Brahmunberiah sub-division, I am of opinion that the cost of the police is excessive and should be reduced, as well as that of the establishment. Reductions, I am of opinion, are feasible and the magistrate will be addressed on the subject. What the present apparently inadequate conservancy arrangements are, does not appear from the report. A special report on this subject will be called for.

44. Next to the cost of the police, the chief expenditure appears to have been incurred in digging four tanks at a cost of Rs. 825. On the subject of the expenditure, the Deputy Magistrate has written as follows—"Roads and tanks form the bulk of municipal improvement. Any extensive or costly works have never been undertaken and utility is preferred to show and ornament. Small roads through villages, the clearance of jungle, the cutting of drains, &c., have proved very useful and convenient to the people, and as the want of good drinking water tanks was a crying evil in this town, the provision of a goodly number of tanks has been a great boon to them, so that the town, which was 10 years ago no better than a dirty hole, is now become one of the most healthy towns in Bengal."

45. *Vital Statistics—Chittagong.*—I fear that even now, the figures furnished by the municipalities as regards vital statistics are far from being correct. For 1872-73, the figures furnished for Chittagong showed a death rate of 22·42 per thousand, which was manifestly incorrect. For the past year the death rate is shewn at 33·14. This is a nearer approximation to the real facts, but, I believe, that the rate is really far heavier than this and that accuracy has not yet been attained. As noti ed by the Magistrate, cholera prevailed more or less throughout the year in the town and several European sailors succumbed to the disease. During the current year there has been again a severe outbreak of cholera, many deaths have occurred, and two persons among the very limited number of European residents in the station, have been attacked.

46. *Comillah.*—In the town of Comillah the public health is said to have been good and the recorded deaths shew an average of 28·2 per thousand. The returns of births are reported to be manifestly incorrect for both the above mentioned municipalities.

47. *Noakholly.*—The magistrate of Noakholly reports that the year was comparatively a healthy one, as there were fewer severe fever cases and less ordinary sickness than usual. The mortality reported by the police was 27·5 per thousand. The magistrate adds that about

half the deaths resulted from fever, or the diseases, such as spleen and dropsy, which follow in its train. Thirty cholera cases were reported, all but two occurred in the cold weather and of these 12 cases proved fatal.

48. *Cox's Bazar and Brahmunberia.*—In the reports submitted for the municipalities of Cox's Bazar and Brahmunberia, the subject of vital statistics has not been noticed. Attention will be drawn to the omission.

49. *Miscellaneous Expenditure.*—As regards expenditure other than that noticed above, it is to be observed that the Chittagong Municipality has contributed Rs. 16 a month in aid of the Dispensary at the Sudder Station from the 1st of January 1874, and that this contribution will be made up to December 1874. The Comillah Municipality has made a grant of Rs. 30 per annum for the purpose of establishing a patshala within the municipal limits, but nothing was contributed towards dispensaries. Rs. 50 were allotted from the town fund of Brahmunberiah to the charitable dispensary at that station. In Noakholly, since the commencement of the current year, the town committee have contributed Rs. 15 per mensem towards the dispensary. In Cox's bazar it appears that no contributions have been made either towards the dispensary or for education.

50. *Municipal Meetings, &c.—Chittagong.*—There were 18 municipal commissioners in the Chittagong Municipality at the close of the year. Of this number three were ex-officio. Of the remaining members more than half were Government servants. The total number of commissioners were made up of Europeans and Natives, the latter being all Hindoos. I agree with the Magistrate and chairman in thinking that as the town of Chittagong is chiefly inhabited by Mahomedans, some commissioners should be selected from their body.

51. It is stated that the majority of the commissioners cannot be said to take active and intelligent interest in the affairs of the town. It is also stated, that unless work is actually made over to them they are quite content to leave every thing in the Magistrate's hands. I am of opinion with reference to the above remarks, that it would be advisable to make over different portions of the town to the special care and supervision of the several members, and that in this way some responsibility and special interest may be made to attach to the position of the commissioners.

52. *Comillah.*—At the commencement of the year 1873-74, there were 16 members of the Comillah Municipality, out of whom, six were Government servants and the rest zemindars or pleaders. During the year, five members left on their being transferred elsewhere, two of the 16 commissioners never attended the meetings at all, and one attended only once.

Here, also, it appears that the majority of the commissioners took but little interest in the matter. The chief cause of apathy among the non-official members in the municipality of Comillah has, I think, been correctly stated by the chairman. He states that when a really working member does any work so as to promote the welfare of the town, his fellow-townsmen consider it an unwarrantable interference on his part with their private property. The orders which are issued from him are generally regarded by them as a pure bit of spite, and he is treated by them thence forward as a private and personal enemy, and that the ordinary run of the municipal commissioners are deterred from doing any active work through dread of this hostility.

53. *Brahmunberiah.*—The Deputy Magistrate in charge of the sub-division of Brahmunberiah complains of the inaction of the members of the town committee over which he presides, and thinks, that without an official head, the first act of the committee, if left to itself, would be to abolish the tax altogether.

54. *Noakholly and Cox's Bazar.*—The chairman of the town committees of Noakholly and Cox's bazar have not made any remarks regarding the manner in which the members have discharged the duties of their office.

55. Since the above report was written, I have received your Circular No. 29, dated 24th June. Under the instructions now communicated, it will be necessary for me to call for revised figures under the head of establishment, for entry in the new statements prescribed. The statements will, therefore, be submitted as soon as these figures are obtained. I have already recorded my opinion on the subject of sanitation and will, after inquiry, which I am now about to hold, submit a further report if necessary.

STATEMENT OF EXPENDITURE.

Names of Municipalities.	Amount spent in 1873-74 under the head of				Percentage of expenditure on the annual income after excluding the balances.				
	Police.	Conservancy.	Roads and bridges.	Establishment.	Total annual income after excluding the balances.	Police.	Conservancy.	Roads.	Establishment.
Chittagong Municipality...	6,112 14 9	812 11 3	9,829 9 3	2,946 1 11	18,259 3 7	33 7 2	4 7 2	53 13 4	16 2 1
Comillah " ...	1,942 3 3	3,033 13 6	4,451 11 6	1,462 5 3	10,570 12 10	18 5 11	28 11 2	42 1 9	13 3 4
Cox's Bazar " ...	642 4 4	80 0 0	426 2 6	189 4 2	1,850 11 0	34 11 3	4 5 1	23 0 5	10 3 7
Noakholly " ...	1,280 10 10	492 3 8	....	305 0 0	2,385 3 9	53 11 0	20 10 2	.....	12 12 6
Brahmunberiah " ...	1,842 3 8	212 0 0	740 0 0	794 10 8	3,626 0 0	50 12 10	5 13 6	20 6 6	21 14 7

No. 39, dated Chittagong, the 20th May 1874.

From—J. C. VEASEY, ESQ., Vice-Chairman of the Chittagong Municipality,

To—A. L. CLAY, ESQ., Offg. Magistrate of Chittagong.

I have the honor to submit the Administration Report of the Chittagong Municipality for the year ending 31st March 1874.

2. *Constitution of the Committee.*—At the close of the year the committee consisted of 18 members, of whom three were ex officio, of the remaining 15, eight, or more than half, were in Government employ. The members were equally divided into Europeans and Natives, the latter being in every case Hindoo. Five members will have to retire shortly under the operation of Act II of 1873 (B. C.), and there will then be an opportunity of redressing some of the inequalities shown by the above results. Any increase of the present number would seem to be unadvisable.

3. *Attendance &c. of Members.*—Ten meetings were called during the year and on three of these occasions no quorum was forthcoming. Several of the members never attended at all, and others again only came once or twice. It follows that the majority cannot be said to take any active or intelligent interest in the affairs of the town. Some few of the members have rendered considerable assistance by inquiring into applications for the remission of tax, but unless work is actually made over to them they are quite content to leave every thing in the Magistrate's hands.

4. The Act authorising the election of commissioners by the rate-payers and of the vice-chairman by the commissioners, was circulated without eliciting any expression of opinion, and it is perhaps as well that the experiment should not have been tried. Education in Chittagong, has as yet made but little progress, and a large mass of the electors would have but the faintest idea of what was expected of them.

5. *Vital Statistics.*—The Civil Surgeon reports a tolerably healthy year, with a death rate of 33·14 per mille as against 22·42 in the year before. This, of course, means an improvement in registration not an increase in mortality, and I think we may consider that nearly every, if not every, death is now reported. There is still room for improvement in the nomenclature of diseases. For instance, out of a total of 683, no fewer than 413 deaths are atributed to fever, but, as Doctor Meadows points out, in the absence of any medical certificate, this cannot very well be remedied. Cholera prevailed more or less throughout the year, and there were several deaths from it amongst the European sailors.

6. The returns of births are so manifestly incorrect that I consider it useless to refer to them. The prejudice against reporting them can be understood, and until the lower classes are widely removed from their present condition I do not see how it is to be got rid of. I do not recommend any recourse to the penal provisions of the law.

7. *Conservancy.*—One additional latrine, intended more especially for persons attending the Magistrates' cutchery, was opened during the year, but beyond this there was no other change. The total expenditure under this head was Rs. 812-11-3, being chiefly pay of mehters and expense of keeping up two carts for the removal of rubbish. It includes too, head money for a large number of dogs, to kill which domes were imported from Dacca. It was hoped that these men might settle down and that the pariah dog nuisance might thus be put a stop to. Unfortunately one of their number died, and the others taking fright refused to remain. An attempt is now being made to get men from Calcutta.

8. *Sanitation.*—There are several schemes for diminishing the unhealthiness of Chittagong, but, unfortnuately, they all require a large sum of money. A system of flood gates for the numerous tidal khals running through the place is now under consideration, and the closing of some of the numerous Musalman burying grounds is also attracting attention. Meanwhile such unobtrusive works as cleaning tanks and clearing jungle continue to be carried on as usual.

9. *Education.*—There are no payments under this head.

10. *Medical.*—The committee has voted a monthly subscription to the dispensary of Rs. 16 for one year from January 1st.

11. *Police.*—The expenditure under this head was Rs. 6,112-14-9, of which Rs. 1,200 represents the pay of a European constable engaged to keep order amongst the sailors visiting the port. As the shipping season begins and ends with the north-east monsoon and the municipality receives no contribution whatever from the Port Funds, this appointment is open to criticism. The municipality certainly derives but little benefit from the money which it can ill afford. The composition of the native force is the same as last year, and calls for no particular remark.

12. *Public Works.*—These absorbed Rs. 11,363-6, or more than half the total expenditure for the year. Notwithstanding this the roads remain, and will remain, a fruitful source of grumbling. The total length of road to be kept up is very great and the heavy rains cutting up the hilly ground render constant repairs necessary. There is, therefore, at first sight but little to show for the amount spent. The only new work completed during the year was a bridge on the Strand Road, but a considerable length of roadway was remetalled. There will be a saving this year of Rs. 960 under this head owing to the discharge of the overseer.

13. *Establishment.*—This is on as economical a footing as is consistent with efficiency, and calls for no special remarks.

14. *Receipts.—House-tax.*—The total demand for 1873-74, at six per cent upon the estimated annual value, was Rs. 9,561, and of this Rs. 7,185 had been collected up to the end of March, leaving a balance outstanding of Rs. 2,376, a considerable proportion of which has since been realized. There are 4,140 distinct holdings upon the towjih; the same number as in 1872-73,

when, however, the demand was 172 less. The average demand is therefore a little under Rs. 2-5 per annum, and it will be gathered from this that the number of large and valuable buildings bears a very small proportion to the total. The trade of the port is on the increase, but the town itself is at a standstill.

15. *Incidence per head.*—Taking the population as returned by the 1872 census at 26,604, and omitting miscellaneous receipts, such as pound fees, bazar rents, &c., which are not taxation, we find that the incidence per head is a little over seven annas and five pie. The general incidence of municipal taxation in Bengal on all municipal towns, both large and small, is given (pages 367 of the Administration Report for 1872-73) at five annas and ten pie. Chittagong, therefore, is rather over the average, but considering the high rate of wages enjoyed by the labouring classes, I do not think they can have much ground for complaint. I may mention here, that for the current year the assessment has been raised by one fourth, to 7½ per cent., the maximum amount leviable under the Act; and that sanction has also been accorded to a tax upon horses and carriages. These measures were rendered necessary by the acceptance of the Government grant of Rs. 30,000, which was made conditional upon the municipality doing its utmost in the way of taxation.

16. *House Rate versus Income Tax.*—There is a decided tendency, not only among the rate payers but amongst the members of the committee, both European and Native, to assume that regard should be had to the circumstances of the occupant. This tendency, however, only acts one way. The well-to-do man living in a thatched shed, is quite as ready to cry out if he thinks it has been assessed beyond its strict value, as the poor man who is living in a house beyond his means. The member to whom the petitions may be sent for inquiry never dreams of being inconsistent when he recommends both cases for reduction upon opposite grounds. Undoubtedly a tax on incomes would bring us in much more than a tax on houses, but the ratepayer cannot complain because he is not allowed the advantages of both systems. He has only to remove to a smaller house or to live outside the town, but if he is told this he thinks that he has been harshly treated. That the house rate in Chittagong causes hardship in but few cases is shown by the fact, that in the year under review arrears for Rs. 69-5-6 only were made over to the police for collection. In some, at least, of these cases recusancy and absenteeism may fairly be taken to have been the cause.

17. *Other sources of income.*—These comprise the amount paid by ferry lessees, pound collections, rents, fines realized in conservancy cases, fees on distraints under Section 47, and some minor items. I have arranged them in order of importance, the only one calling for any separate notice being pound collections, which brought in Rs. 1,421-1-6. When the herds of stray cattle that throng the roads and impede traffic are taken into account it is obvious that this sum might easily be doubled if organized raids were made by the police. If the result attained were that the owners kept their beasts at home or got rid of them elsewhere, it would well compensate for the loss of income. I have proposed the opening of an additional pound in the North West quarter of the town, and if the police were made to understand that animals found on the roads must be seized, we might hope for some abatement of the nuisance.

18. As directed by Government, the accounts of the grant of Rs. 30,000 have been kept separately, and I will submit a supplementary report upon its management.

No. 860, dated Comillah, June 1874.

From—N. S. ALEXANDER, ESQ., Magte. and Chairman of the Comillah Municipality,
To—The Commissioner of Chittagong.

I HAVE the honor to submit the report on municipalities called for in circular No. 2655 and 27, dated the 25th April 1872 and 16th August 1873 respectively.

2. *State of Committee.*—My first notice will be of the Comillah municipality, which is governed by Act III, 1864; there were at the commencement of the year 1873-74, 16 commissioners; six were Government officials and the remaining ten, zemindars or pleaders (vakils). The five members, who left during the year, were Messrs. Park and Birch, Baboos Neelmoney Das, Eshan Chunder Gupto, and Uma Charan Das; Baboo Neelmoney Das had acted as vice-chairman till 14th August 1873, when he left the district, and on 6th September following, Mr. Rochfort, who had succeeded Mr. Birch as District Superintendent of Police, was appointed vice-chairman and continued in that office till the end of the year.

3. There were eight ordinary meetings held during the year; no special meeting was called; two of the 16 commissioners never attended a single meeting and one only attended at one; there were only four non-official members at all constant in their attendance, Messrs. W. F. Campbell and J. P. DeLauney, Baboos Chundee Charan Banerjea and Ram Doolal Roy; the committee has no really non-official working member except Mr. Campbell.

4. *Reasons for non-intervention of non-official commissioners.*—I have stated in my annual administration report what I consider to be one of the chief reasons why in Eastern Bengal districts it is so difficult to get native non-official members to stir themselves and give really effective assistance in improving the towns, looking after the roads and conservancy. A really working member would have in such a town as Comillah to be frequently obliged to be doing acts which would be regarded by his fellow townsmen as unwarrantable interference on his part with their private property. They would look on an order from him to clean a drain, or clear jungle, or any such like order, as a pure bit of spite, and would treat him thence forward as a private and personal enemy, and the ordinary run of our municipal commissioners are, I am

sure, quite deterred from doing any active work through dread of this hostility. In his own heart of hearts I do not think any native of these parts sees any real use in conservancy. To incur enmity and take a lot of trouble about such an apparently trivial matter seems to him a game not worth the candles. This is my experience, now a tolerably long one, in out of the way Eastern districts, of the real cause of apathy among our Native commissioners.

5. The vice-chairman recommends that the names of commissioners not doing any work be reported for their being struck off, and that we should endeavour to get good working men in their places, but I confess, I should like to see and know who those same working men are, as the vice-chairman does not himself suggest even who they are to be. The number of persons from among whom municipal commissioners can be selected is very limited and all such as were at all eligible have already been nominated.

6. *Town of Comillah.*—Comillah is an exceedingly small town, in fact not much more than a largish village, with, in round numbers, some 13,000 inhabitants. There is one long main street in which there are situated the chief shops and places of business. The number of masonry houses is very small; the cause of this is that the land all belongs to one large proprietor, the Rajah of Hill Tipperah, who has made difficulties about granting building leases such as will induce persons to build. The consequence is that the town of Comillah is one of thatched huts, which gives it a poor appearance and renders risk of fires constantly imminent.

7. *Act III,* 1864, *Act VI,* 1868.—The introduction of Act III, 1864, into the town of Comillah was in my opinion a mistake, and indeed the principles of that law have never been acted up to. Assessments have not been made on houses as laid down by the Act, for if that had been done, the income derived would have been insufficient to carry on the necessary work. Assessments made some years ago were based more on the incomes or supposed incomes of the occupiers of the premises assessed; in fact; more according to Act VI, 1868, than Act III, 1864, and in my opinion the former Act would be a deal more applicable to Comillah. I have delayed making fresh assessments under Act III, 1864, with the intention of seeing if Act VI, 1868, could not be extended to the town. The town itself is somewhat similar (only smaller) to * Nassirabad, in zillah Mymensingh, to which Act VI, 1868, was extended shortly after its passing.

8. Here in Comillah under Act III, 1864, we ought only to be able to assess houses and lands within the municipality at a rate not exceeding 7½ per cent. on the maximum annual rental of such, but in a town in which nineteenth-twentieths of the houses are mere huts the income so derived would be very small indeed, and to make up the sum to a sufficient amount assessments were made not on houses but on the incomes of the occupiers. The total income derived is annually Rs. 11,898-9-9, the expenditure is, however nearly on a par with the income, being this year Rs. 11,457-12, so that if we merely got the income which would accrue from a strict observance of Act III, 1864, we should have to give up metalled roads and other expensive works. Act III, 1864, is meant only to be worked in towns really such and not in exaggerated villages like Comillah. I would before this have recommended the introduction of Act VI, 1868, but that Act III, 1864, had been so long in force here, and I did not like to introduce a change until I had had more personal experience of the district and the town, but I am quite prepared to do so now, if it should be considered that a special proposition on the point is necessary.

9. *Revision of Assessment.*—The existing assessment must be revised at any rate as it was made some years ago, but I would not do so now as a new year has commenced, and I am in hopes that the more workable and more applicable law, VI of 1868, may be deemed to be best for the town. I may observe that appeals have been lodged pointing out that the present mode of assessment in vogue here is not according to the law, but they have been year after year rejected.

10. *Conservancy.*—A good deal more has been accomplished in conservancy matters during the year under report than in years preceding, Rs. 857-13 having been spent in addition under this head. During the year, among other works, a latrine was erected near the Judge's Court for the use of the parties attending the Civil Courts; a mehter to attend to it has also been paid from the committee. Besides this, drains have been cleaned, jungles cut, and new drains opened.

11. *Constabulary.*—An increase of Rs. 40 under the heading of Police has been incurred for repairing and erecting proper section houses for the accommodation of the constables on the various beats. There are now two head constables and 24 constables in the town police force. In addition to their ordinary duties the police are employed in collecting vital statistics.

12. *Roads.*—The length of metalled roads made in the municipality during the year was 5,035 feet; 300 feet also were repaired; the length of unmetalled roads made was 1,550 feet, and five miles of such were repaired during the year.

The above includes one new road (a short cross one) about 400 yards in length which was completed during the year; the total expenditure on roads amounted to Rs. 4,451-11-6. This included the manufacture of 4¾ lakhs of bricks for future requirements. I would not myself have sanctioned the manufacture of such a large quantity of bricks, as I think it can never be used, and that the greater part will have to be sold; and it is not a work of the municipality to turn brickmakers. However, I found the bricks nearly made when I arrived here.

13. *Expenditure.*—Our chief items of expenditure have been on roads, police, and conservancy, and our chief sources of income from the house income tax before commented on.

* Nassirabad is the sudder station of Mymensingh District.

In my opinion, the income at present derived is as large as it can possibly be made in such a small and comparatively poorly circumstanced town as Comillah; at the same time the only item of expenditure which it would be possible to retrench in would be in the matter of roads, on which in time we may perhaps be enabled to reduce our expenditure.

14. *Income and Expenditure.*—As regards income and expenditure a sum of Rs. 2,669-4 was collected this year, being the outstanding balance for last year (1872-73); the demand for the current year was Rs. 8,772-14-6; a sum of Rs. 186-8-3 was remitted or struck off during the year, and an unrealized balance of Rs. 1,687-10-3 was left due on 31st March, 1874, the greater portion of which was, however, realized in the following April and May.

15. *Education*—The committee have made an annual allowance of Rs. 30 per annum from their funds for educational purposes, and this amount has been supplemented by an equal sum from Government, and with the money a patshala is kept up in Chuckbazar; if we can manage to reduce our expenditure under any other head, we shall perhaps be able in future to do something more for education, but it must be borne in mind that the population of Comillah, all counted, is only 12,948.

16. The incidence of the taxation chiefly falls on the Government, which pays Rs. 1,200 per annum to the municipality, on the Rajah of Hill Tipperah, and other reputed wealthy persons, but I have explained before why this is. The tax not being really a house tax, but one on the presumed wealth of the party taxed, if Act VI of 1868 were introduced, there would not, I think, be much alteration in the amount of the tax assessed to what it is now and it would fall pretty much as it does now on the same parties.

17. *Vital Statistics.—Mortuary Returns.*—The health of the town has been good, the number of recorded deaths was 366 out of a population of 12,948, which would give a death rate of about 28·2 per 1,000; from July, 1873, a collection of statistics of births was commenced, the result, however, was hardly such this year as to warrant much reliance on it, the returns for the nine months showing 13 05 per mille. The statistical information will probably be more accurately collected this year, 1874-75, when we have had the benefit of more experience.

18. *Pounds.*—There are two pounds within the municipality, the realizations from which amounted to Rs. 563-14-0. We might, I think, with advantage open another pound within the municipality during the present year. In some parts of the town the numbers of stray cattle, goats, and ponies are still very great, and cause much mischief and annoyance, to say nothing of obstruction on the roads.

19. *Difficulty of getting co-operation of the people.*—As an instance of how difficult it is to get the townspeople to co-operate with us even in matters which are patently done for their good, I will mention that in November last a very extensive and disastrous fire occurred in Telikona, or the quarter where the oilmen reside, the second large fire within two years in the same quarter. After this last fire it seemed to the committee that the spreading of the fires which occurred was much facilitated by the narrowness of the streets. The houses being thatched and built close together, caught fire one after the other, and no stop could be put to the conflagration. To prevent this, in the future if possible, the committee resolved to widen the streets to the width of 32 feet, and to effect the purpose, those whose houses had been burnt down, were requested each to put the new houses back a small space from the thoroughfares. Instead of agreeing to the plan which was explained to them by the vice-chairman and Mr. Campbell, the inhabitants of the quarter, far from doing it willingly, threw every obstacle in the way of the project being carried out, and it was only carried out for the general public good in the teeth of their opposition, the moving back of the houses being enforced both by the Magistrate and the manager of the estate of the landlord, Mr. W. F. Campbell, the latter giving his most cordial co-operation.

20. *Rajah of Hill Tipperah.*—The landlord, the Rajah of Hill Tipperah, through his manager, Mr. Campbell, I may remark, deserves our thanks for the good condition in which he keeps the embankment which extends all along the river side to the north of the municipality and effectually shields the town from inundation. I have always found Mr. Campbell very ready in giving his assistance in all matters connected with the municipality.

21. *Conduct of Officers.*—The vice-chairman, Mr. Rochfort, deserves credit for the zeal and energy with which he has fulfilled the duties of his office; the overseer, Baboo Tarak Chunder Gupta, and the head writer, Digamber Rakhit, are well spoken of and deserve credit for the efficient manner in which they have discharged their duties.

22. I now come to the Brahmunberiah municipality, which is governed by Act VI, 1868. This report has been somewhat delayed owing to the non-receipt of the Brahmunberiah committee's report.

23. *Conduct of Committee.*—The committee consists of a chairman and 13 members, five of of whom are officials and eight non-officials. There were five ordinary meetings during the year. The members seem not to have acted very energetically, as the Deputy Magistrate, the chairman, complains of this action or rather want of action; without an official head the chairman thinks the first act of the committee, if left to itself, would be to abolish the tax altogether.

24. *Town of Brahmunberiah.*—The town is composed of 17 mohullahs, or hamlets, and contains 2,889 houses, with a population of 12,364; that is nearly, the same as that of Comillah. Though there are such divisions, the ward system under Section 23 of the Act has not been introduced. There is in fact only a town committee.

25. The amount of tax levied was Rs. 3,626 this year, as against Rs. 3657-7-3 last year, giving an average all round of Rs. 1-4 per house per annum. The rates, however, vary from

Rs. 6 to one anna per mensem, according to the value of the property to be protected. The incidence of taxation appears very light altogether; an average of 1 anna 8 pie per mensem is not very heavy, especially as the inhabitants will be exempted from the operation of the Road Cess Act. The chairman reports that the assessments are made with great care and it is certain that widows, orphans, and the destitute are exempted from any taxation, at the same time the assessment is so adjusted as to fall on those who are really able to bear it. In support of his statement that the assessments are not too heavy and have been carefully made, the chairman writes that there was not a single case of attachment and sale during the year under report.

26. *Constabulary.*—The town police consists of one head constable and 22 constables. A section house has been built for them during the year. In addition to their ordinary duties they are not, like the Comillah Police, employed in collecting vital statistics; a separate establishment being allowed for that work in this town.

27. The sum of Rs. 1,887 was spent on improvements in the town as per items given below:—

	Rs.
Four Tanks, costing	825
Two Roads	175
Seven Bridges	240
Two Pucka drains	150
Repair of Roads	175
Conservancy	212

28. The Committee do not appear to have been able to make any provision for education, but Rs. 50 were allotted to the Charitable Dispensary.

29. The cost of police seems to be one of the heaviest items of expenditure in the township. No extensive or costly works have ever been attempted. Indeed with the very small sum assessed it could hardly be expected. The chief works undertaken have been small roads between the different mohullahs or quarters, the clearing of jungle, making of drains, &c. As there was much want of good drinking water the digging of tanks has, the chairman says, been one of the most popular works undertaken, and much of the present healthiness of the town is attributed to them.

30. As I have had no personal experience of the town of Brahmunberiah I submit the chairman's report in original with this. I think Act VI, 1868, seems to have worked very well indeed in the town, and with a very light tax they seem to have got all they can want in the way of police conservancy and communication. The town seems healthy. The death rate is not stated by the chairman, but I have noticed it in the annual administration report under the heading of statistical inquiries. The death rate here and in Comillah are pretty much on a par.

LIBERALITY OF SOME ZEMINDARS IN NORTH BAGULPORE.

No. 4847S.R., dated Calcutta, the 3rd August 1874.

From—J. F. K. Hewitt, Esq., Offg. Junior Secy. to the Govt. of Bengal, Scarcity and Relief Dept.,

To—The Commissioner of the Bhagulpore Division.

I am directed to acknowledge the receipt of your memorandum No. 6315S.R. of the 28th ultimo, bringing to the favourable notice of Government the names of certain zemindars in North Bhagulpore who have rendered assistance to their ryots during the present scarcity and have otherwise afforded help to Government in connection with relief operations.

Hurbullub Narain Singh of Sonebursa.
Norendro Narain Singh of Baroari.
Rooder Narain Singh of Pachgachea.
Ugur Narain Singh and Chundermon Singh of Burrail.
Tecoormon Singh of Sookpore.
Hemun Singh of Sookpore.

2. In reply I am to request that you will be good enough to convey to the gentlemen referred to the Lieutenant-Governor's warm thanks for all the good that they have done; and that you will express to Baboo Hurbullub Narain Singh of Sonebursa His Honor's special acknowledgments for the liberality evinced by him in initiating relief measures.

3. The question of further recognition of the services rendered by these gentlemen will be considered hereafter. Meanwhile the statement furnished by you will be published in the *Gazette*.

Report on the conduct of Zemindars in North Bhagulpore.

Name of sub-division.	Name of zemindar.	Amount of rent-roll.	Collection made during 1873-74.	Donation to relief fund.	Expenditure from private sources.				Advances taken from Government.				Remarks.
					Money given in charity.	Money given in advances.	Money given for improvement work.	Grain given in advances.	Money for purchase of grain.	Money for advances to ryots.	Money for improvement work.	Grain for advances.	
Muddehpoora and Soopool.	Hurbullub Narain Singh of Sonebursa.	Rs. 93,412	Rs. 23,452	Rs. 10,000	*Vide* remarks	Rs. 9,500 in money, rice, and paddy.	*Vide* remarks	4,000 mds. rice.	Rs. 10,000	Rs. 10,000	.....	.....	This gentleman is a resident, and a very enlightened zemindar. He has suspended the collection of the arrears of rent due to him amounting to Rs. 65,300, and has actually remitted Rs. 9,660. He started several tanks, roads, and bunds, and has employed a large number of persons daily throughout this time of scarcity. He also opened a relief-house of his own. He gave up some 3,000 beeghas of indigo lands to ryots for cultivation of food-crops, and he imitated the action of Government by appointing a relief officer, superintendents, overseers, and goladars. He has promised to make a free gift of all lands taken up in his estates for relief roads. In addition to all this, he has expended Rs. 2,806-15-3 in the construction of golas at Sonebursa and Kamp for storing Government grain. In fact, he has throughout acted in a very energetic and liberal manner.
Soopool ...	Norendro Narain Singh of Barooari.	Rs. 53,000	.....	Rs. 1,000	Rs. 2,750 at his own door.	Rs. 22,540 in grain and cash to ryots.	Rs. 6,824 on about 22 tanks and bunds.	.....	.....	.....	.....	.....	This gentleman is one of the largest and wealthiest zemindars in the district. He has taken no advances from Government; but that he has assisted his ryots, in fact, is proved by the deeds for a large portion of his advances registered in Soopool, and he has allowed his papers and accounts to be scrutinized. He has scarcely realized any of his rents for the past year, and is not pressing.
Soopool and Muddehpoora.	Rooder Narain Singh of Pachgachea.	Rs. 27,000	Rs. 16,000	Rs. 2,500	Rs. 6,000	Rs. 21,550 in cash and grain to ryots.	Rs 7,800 in tanks, bunds, and roads.	.....	Rs. 4,000	Rs. 7,000	Rs. 4,000	.....	This gentleman is one of the leading zemindars in the district. Both Mr. Smith and Mr. Kirkwood have satisfied themselves that he has done well. The bonds for tuccavee given by him have been freely registered. He has acted with great liberality, and is willing to do more. He has postponed collections for the present.

Soopool ...	Ugur Narain Singh for self and brother Chundermon Singh of Burrail.	Rs. 18,000	.....	Rs. 125	Rs. 1,500, besides feeding a large number daily.	Rs. 17,000 in cash and grain to ryots.	Rs. 2,450 in six tanks and 2 roads.	.....	Rs. 3,000	.....	Rs. 1,000	800 mds. rice.	This gentleman is not a wealthy man; he is known as a very good man, and is one of the few examples where good has been done quietly and modestly for the sake of doing good. Mr. Kirkwood says, "instead of magnifying his deeds he has rather concealed them." The Government has not had to do any thing in his zemindaree. He has collected only a small portion of his rents for the past year, a portion of which in necessitous cases he will altogether remit. The balance of his rents is not pressed for.
Ditto ...	Thacoormon Singh of Sookpore.	Rs. 20,000	Rs. 5,000	Rs. 300	Rs. 1,700	Rs. 11,000 in cash and grain to ryots.	Rs. 5,600 on works consisting of tanks and roads.	.....	Rs. 1,500	Rs. 6,500	.....	.....	This gentleman has acted very well and willingly, and has never sought to exaggerate his deeds. He has only collected a portion of his last year's rent, and is not pressing for realization of the balance. In necessitous cases remission will ultimately be given.
Ditto ...	Hemun Singh of Sookpore.	Rs. 20,000	.....	Rs. 400	.....	Rs. 7,000	Rs. 4,000 on works consisting of tanks and roads.	.....	Rs. 4,000	Rs. 7,363	.....	.....	This gentleman does all that is required of him. He has fed and is feeding many of the poor daily. The Government has had to do nothing in his ilaka. He is still continuing advances, *i.e.*, is giving more to those to whom he has already given. His arrears of rents are Rs. 25,000; he is not pressing for them, and will remit where necessary.

GENERAL REMARKS.

Mr. Kirkwood makes the following remarks in which, from personal knowledge, the Collector concurs. The above may all be prominently brought to notice, "not only for what they have done, but for the willingness with which they have done it, and for their readiness to assist in every way, as by lending their servants, deputing their putwaries, giving the use of their elephants, lands, and buildings; they have all for the last two months been working in a manner which leaves little or nothing to be desired."

BHAGULPORE,
The 28th July 1874.

G. N. BARLOW,
Officiating Commissioner.

PRICES-CURRENT of Food-grains and Salt in the

Number.	DISTRICTS.	QUANTITIES PER RUPEE BY																	
		WHEAT.			BARLEY.			RICE, BEST SORT.			RICE, COMMON.			BULRUSH MILLET—CUMBOO, BAJRA.		
		Present return.	Next preceding return.	Corresponding return of last year.	Present return.	Next preceding return.	Corresponding return of last year.	Present return.	Next preceding return.	Corresponding return of last year.	Present return.	Next preceding return.	Corresponding return of last year.	Present return.	Next preceding return.	Corresponding return of last year.
	BENGAL.															
	Western Districts.	S. Ch.	S. Ch.	S. Ch.	S. Ch.	S. Ch.	S. Ch.	S. Ch.	S. Ch.	S. Ch.	S. Ch.	S. Ch.	S. Ch.	S. Ch.	S Ch.	S. Ch.
1	Burdwan	A 13 4	13 0	13 4	17 4	16 0	26 0	12 0	11 4	16 0	12 12	12 0	17 0	...	...	...
2	Bankoora	B 13 0	12 12	13 0	20 0	21 0	22 0	10 4	10 8	15 0	12 0	12 8	16 12	...	...	...
3	Beerbhoom	C 12 0	12 0	14 8	15 0	15 0	19 0	10 8	10 8	18 0	12 0	12 5	20 0	...	...	...
4	Midnapore	12 0	12 0	12 0	...	...	...	13 5	13 5	19 0	14 0 to 15 0	15 0 to 16 0	24 0	...	...	...
5	Hooghly	D 12 8	12 0	13 0	E 16 0 to 19 0	16 0 to 19 4	15 0 to 26 0	9 8 and 10 0	9 8 and 10 0	10 0	13 0 and 13 8	13 8 and 14 0	18 0	...	...	...
	Howrah	13 0	13 0	15 0	...	...	...	10 12	10 12	15 8	13 0	12 12	20 0	...	...	...
	Central Districts.															
	Calcutta	13 0	13 0	...	16 0	16 0	...	9 0	9 0	...	11 12	11 4	...	...	...	...
6	24-Pergunnahs	E 11 8 to 13 12	11 8 to 13 5	14 8	14 0	14 0	26 8	F 8 0	8 0	8 0	12 5 and 14 5	12 4 and 15 0	19 0	...	...	...
7	Nuddea	13 5	13 5	14 8	...	20 0	32 0	10 0	10 0	16 0	G 10 10½	11 0	17 12	...	...	...
8	Jessore	H 12 4	12 4	14 0	...	...	...	11 0	10 10	18 0	12 12	13 2	25 8	...	...	...
9	Moorshedabad	I 13 to 14	13 to 14	17 0	E 17 to 19	17 to 20	30 to 32	9 8	9 8	14 8	12 0	12 0	17 0	E 14 0	14 0	30 0
10	Dinagepore	J 11 0	11 0	14 0	11 0	11 0	22 8	11 0	9 8	18 0	12 0	11 0	21 0	...	...	...
11	Maldah	14 8	14 0	17 0	17 0	17 0	35 0	10 0	10 0	18 0	13 0	11 12	19 0	14 0	14 0	20 0
12	Rajshahye	12 12 to 13 8	12 12 to 13 8	15 0	18 0	18 0	30 0	8 0	8 4	15 0	10 8 to 12 12	12 0 to 15 0	19 11	...	...	...
13	Rungpore	K 12 0	12 0	15 0	...	...	...	8 0	8 3	12 10	13 0	13 0	18 0	...	...	...
14	Bogra	10 8	10 8	12 0	...	...	...	6 12	6 12	13 8	16 8	15 0	24 0	...	...	...
15	Pubna	14 4	14 4	20 0	...	...	...	8 0	8 0	12 0	12 12	12 12	24 0	...	...	...
16	Darjeeling*	6 0	6 0	6 0	7 0	6 0	7 0	5 8	5 8	12 0	6 4	6 0	14 0	...	...	...
17	Julpigoree*	L 8 0	8 0	...	...	...	...	8 0	9 0	...	11 2	11 0	...	...	...	...
	Cooch Behar.†															
	Eastern Districts.															
18	Dacca	11 0	11 4	13 8	20 0	20 0	26 8	M 11 0	11 0	21 0	13 8 to 14 8	14 0	28 0	...	...	...
19	Fureedpore	14 0	14 0	20 0	20 0	...	...	N 8 0	7 0	10 0	12 0	12 0	23 0	...	...	...
20	Backergunge	...	...	...	...	...	...	O 13 0	13 0	13 0	15 0	15 0	27 0	...	...	...
21	Mymensingh	P 10 0	10 0	13 0	...	...	...	10 0	9 8	20 0	12 8	12 8	27 8	...	...	...
22	Sylhet*	10 0	10 0	10 0	9 0	9 0	11 8	Q 12 4	11 6	23 0	16 10	14 0	31 8	...	...	...
23	Chittagong*	12 0	12 0	9 0	...	...	...	R 13 0	12 8	16 0	16 0	16 0	23 0	...	...	...
24	Noakholly.†															
25	Tipperah*	10 0	10 0	11 8	...	...	...	10 0	10 0	20 0	14 0	14 0	32 8	...	...	...
26	Chittagong Hill Tracts	...	...	...	...	...	...	11 0	11 0	13 5	12 10	12 10	17 8	...	...	...
	Hill Tipperah	8 8	...	10 6	...	...	...	10 0	10 0	20 0	13 9	14 0	23 7	...	...	...

* Return for the next preceding week received after publication of the last *Gazette*.

† Return not received.

A In the interior prices range as follow:—Wheat from 10 to 14 seers, barley 21-4 seers, best rice from 10-8 to 11-13 seers, common rice from 12-3 to 13 seers, and gram from 13-12 to 17-8 seers, per rupee.

B In the interior prices range as follow:—Wheat from 12-8 to 13-8 seers, barley from 16 to 22 seers, best rice from 10-8 to 12-12 seers, common rice from 11 to 14 seers, maize from 12 to 20 seers, and gram from 13-8 to 14 seers, per rupee.

C In the interior prices range as follow:—Wheat from 9 to 14 seers, barley 15 seers, best rice from 10 to 12-12 seers, common rice from 11-8 to 14 seers, and gram from 13 to 18 seers, per rupee.

D In the interior prices range as follow:—Wheat from 12-8 to 13-4 seers, best rice from 8 to 10 seers, common rice from 12-8 to 14 seers, and gram from 12 to 16 seers, per rupee.

E In the interior only.

F In the interior prices range as follow:—Best rice from 7 to 8 seers, common rice from 10-8 to 14 seers, and gram from 13-5 to 14 seers, per rupee.

G Coarse rice at 12-5 seers per rupee.

H In the interior prices range as follow:—Wheat from 7 to 13 seers, best rice from 10 to 13 seers, common rice from 11 to 16 seers, and

undermentioned Districts of Bengal on the 1st August 1874.

THE SEER OF 80 TOLAS.

Great Millet—Cholum, Jowar.			Lesser Millets—Ragi or Murwa, and Cheena.			Maize or Indian-corn.			Gram.			Fire-wood.			Salt.			DISTRICTS.
Present return.	Next preceding return.	Corresponding return of last year.	Present return.	Next preceding return.	Corresponding return of last year.	Present return.	Next preceding return.	Corresponding return of last year.	Present return.	Next preceding return.	Corresponding return of last year.	Present return.	Next preceding return.	Corresponding return of last year.	Present return.	Next preceding return.	Corresponding return of last year.	
																		BENGAL.
																		Western Districts.
S. Ch.	S. Ch.	S. Ch.	S. Ch.	S. Ch.	S. Ch.	S. Ch.	S. Ch.	S. Ch.	S. Ch.	S. Ch.	S. Ch.	S. Ch.	S. Ch.	S. Ch.	S. Ch.	S. Ch.	S. Ch.	
...	...	...	...	...	...	...	...	...	16 8	16 0	19 0	100 0	100 0	...	9 0	9 0	9 0	Burdwan.
...	...	...	...	...	...	15 0	15 0	33 0	13 12	13 12	21 0	440 0	440 0	...	7 14	7 14	7 14	Bankoora.
...	...	...	...	...	...	...	...	...	13 0	13 0	22 0	240 0	240 0	240 0	8 4	8 4	8 12	Beerbhoom.
...	...	...	...	...	...	...	...	...	12 0	12 0	18 0	180 0	180 0	180 0	8 0	8 0	8 0	Midnapore.
...	...	...	...	...	...	...	...	...	14 0 & 14 8	13 8	20 0	120 0	120 0	...	8 0	8 0	8 8	Hooghly.
...	...	...	...	...	...	...	...	...	14 0	13 0	20 0	120 0	120 0	...	8 8	8 8	9 0	Howrah.
																		Central Districts.
12 0	12 0	...	...	...	...	13 0	13 0	...	15 8	15 8	...	100 0	100 0	...	8 0	8 0	...	Calcutta.
...	...	...	...	...	...	...	...	...	15 4	15 4	20 0	120 0	120 0	...	8 0	8 0	8 12	24-Pergunnahs.
...	...	...	...	...	...	...	...	...	16 0	16 0	21 5	110 0	110 0	...	8 7	8 7	8 10½	Nuddea.
...	...	...	...	...	...	...	...	...	14 0	13 0	20 0	120 0	120 0	...	7 4	7 0	8 0	Jessore.
...	...	...	...	...	...	...	...	...	17 0	17 0	24 0	120 0	120 0	...	8 8	8 8	9 0	Moorshedabad.
...	...	...	...	...	...	...	...	...	13 4	13 4	18 12	170 0	180 0	...	7 8	7 4	6 8	Dinagepore.
...	...	...	...	...	...	16 0	16 0	18 0	15 0	15 0	22 0	160 0	160 0	160 0	7 8	7 8	7 4	Maldah.
...	...	...	...	...	...	...	...	...	15 0 to 16 8	15 0 to 16 8	24 0	240 0	240 0	360 0	7 4	7 4	7 11½	Rajshahye.
...	...	...	...	...	...	...	...	...	15 0	15 0	16 5	133 0	107 0	107 0	7 6	7 4	6 4	Rungpore.
...	...	...	...	...	...	...	...	...	11 4	12 0	15 0	67 8	67 8	60 0	6 12	6 12	7 8	Bogra.
...	...	...	...	...	...	...	...	...	15 0	15 0	24 0	200 0	200 0	...	7 14	8 0	8 0	Pubna.
...	...	...	6 0	6 0	13 0	11 0	11 0	20 0	6 0	6 0	8 0	200 0	200 0	200 0	4 0	4 0	4 0	Darjeeling.*
...	...	...	..	...	...	...	...	...	10 0	10 0	...	160 0	160 0	...	6 1	6 0	...	Julpigoree.*
																		Cooch Behar.†
																		Eastern Districts.
...	...	...	...	...	...	...	...	...	14 0	14 8	29 0	80 0	80 0	...	8 0	8 0	8 0	Dacca.
...	...	...	...	...	...	...	...	...	13 0	13 0	20 0	...	...	...	7 8	7 8	7 8	Fureedpore.
...	...	...	...	...	...	...	...	...	13 8	13 8	...	120 0	120 0	...	8 0	8 0	8 4	Backergunge.
...	...	...	15 0	15 0	...	...	...	...	13 4	12 8	18 0	...	...	...	7 12	7 8	7 8	Mymensingh.
...	...	...	...	...	...	...	...	...	13 0	11 8	17 4	107 0	107 0	...	7 12	7 12	8 0	Sylhet.*
...	...	...	...	...	...	...	...	...	12 0	11 0	11 4	120 0	120 0	120 0	7 4	7 4	7 8	Chittagong.*
																		Noakholly.†
...	...	...	...	...	...	...	...	...	12 0	12 0	16 0	...	...	...	7 12	7 12	8 0	Tipperah.*
...	...	...	...	...	...	...	...	...	...	...	...	320 0	320 0	320 0	6 4	6 4	6 10	Chittagong Hill Tracts.
...	...	...	...	...	...	...	...	...	8 8	8 8	11 4	...	...	...	7 6	7 2	7 2	Hill Tipperah.

I In the interior prices range as follow :—Wheat 13 seers, best rice from 9 to 10-8 seers, common rice from 11-8 to 13-8 seers, and gram from 14-8 to 17 seers, per rupee.

J In the interior prices range as follow :—Wheat 13-5 seers, best rice 9 seers, common rice 11 seers, and gram 13-5 seers, per rupee.

K Prices much easier in the Bhowanigunge sub-division.

L In the interior prices range as follow :—Wheat from 8 to 10 seers, best rice from 6 to 9 seers, common rice from 8 to 15 seers, and gram from 8 to 10 seers, per rupee.

M In the interior price of best rice 13 seers, common rice from 14 to 15 seers, and gram 16 seers, per rupee.

N In the interior price of best rice 8-8 seers, common rice from 13 to 16 seers, and gram from 14 to 16 seers, per rupee.

O In the interior price of best rice from 12 to 15 seers, common rice from 13-2 to 17 seers, paddy from 27-8 to 36 seers, and gram from 10 to 14 seers, per rupee.

P In the interior prices range as follow :—Wheat 11 seers, best rice from 10 to 11-6 seers, common rice from 11-13 to 13-8 seers, and gram from 11-6 to 16 seers, per rupee.

Q In the interior price of best rice from 11 to 13-8 seers, common rice from 13 to 17 seers, and gram from 14 to 15 seers, per rupee.

PRICES-CURRENT of Food-grains and Salt in the undermentioned

Number.	DISTRICTS.	QUANTITIES PER RUPEE BY																	
		WHEAT.			BARLEY.			RICE, BEST SORT.			RICE, COMMON.			BULRUSH MILLET—CUMBOO, BAJRA.		
		Present return.	Next preceding return.	Corresponding return of last year.	Present return.	Next preceding return.	Corresponding return of last year.	Present return.	Next preceding return.	Corresponding return of last year.	Present return.	Next preceding return.	Corresponding return of last year.	Present return.	Next preceding return.	Corresponding return of last year.
	BEHAR.	S. Ch.	S. Ch.	S. Ch.	S. Ch.	S. Ch.	S. Ch.	S. Ch.	S. Ch.	S. Ch.	S. Ch.	S. Ch.	S. Ch.	S. Ch.	S. Ch.	S. Ch.
27	Patna	16 12	16 12	24 0	20 0	19 12	31 4	12 0	12 0	...	16 0	14 0	21 0	...	...	...
28	Gya	T 11 8	11 8	14 0	15 8	16 0	22 0	8 8	8 8	12 0	10 0	10 0	14 0	...	...	...
29	Shahabad	U 15 8	15 0	20 0	18 0	19 0	20 0	10 8	10 8	14 0	11 8	12 0	18 0	18 0	18 0	...
30	Tirhoot	V 13 0	13 0	12 8	16 0	17 0	25 0	7 0	7 8	16 8	14 0	15 0	17 8	...	...	...
31	Sarun	15 8	15 8	14 0	21 0	21 0	25 0	7 4	7 4	12 8	14 0	14 8	16 8	...	...	...
32	Chumparun*	W 12 0	12 8	16 0	17 0	16 0	33 0	8 0	8 0	12 0	11 8	11 0	18 0	...	...	...
33	Monghyr	16 8	15 7	16 8	23 7	21 0	26 1	8 4	8 4	12 6	13 6	11 5	15 7	...	...	...
34	Bhagulpore	14 8	14 8	16 6	18 15	18 15	27 12	10 11	10 11	15 2	12 0	12 0	16 6	...	...	...
35	Purneah	13 0	13 0	14 0	...	...	26 0	10 8	10 8	17 0	11 0	11 0	18 8	...	...	...
36	Sonthal Pergunnahs	X 10 8	10 0	14 0	E 14 to 20	18 to 20	30 0	9 0	9 0	14 0	11 8	11 8	16 0	12 0	12 0	28 0
	ORISSA.															
37	Cuttack*	14 7	14 7	19 11	...	...	...	18 6	17 1	23 10	26 4	26 4	31 8	...	...	...
38	Pooree	11 13	11 13	13 12	...	...	...	19 11	18 6	19 11	26 4	26 4	34 2	...	...	...
39	Balasore.†															
	CHOTA NAGPORE.															
	South-West Frontier Agency.															
40	Hazareebagh	11 0	11 0	13 0	13 0	14 4	18 0	9 0	9 8	10 0	14 0	14 0	14 8	...	...	...
41	Lohardugga*	11 8	11 8	15 0	17 0	17 0	16 0	15 0	Y 14 0	14 0	17 0	17 8	15 0	...	...	...
42	Singbhoom*	11 0	11 0	18 0	...	...	24 0	12 0	12 0	16 0	18 0	20 0	24 0	...	...	...
43	Maubhoom	Z 10 8	11 0	12 0	E 16 0 to 22 0	16 0 to 22 0	28 0 to 30 0	9 0	9 0	15 0	13 0	13 0	18 0	E 17 0	17 0	40 0

* Return for the next preceding week received after publication of the last *Gazette*.
† Return not received.
R In the interior price of best rice from 15 to 16 seers, and common rice from 16 to 17 seers, per rupee.
T In the interior prices range as follow :—Wheat from 12 to 14 seers, barley from 16 to 20 seers, best rice 12 seers, common rice from 11 to 14 seers, and gram from 14-7 to 17-4 seers, per rupee.
U In the interior prices range as follow :—Wheat from 13-8 to 15-8 seers, barley from 17 to 20 seers, best rice from 7-8 to 9 seers, common rice from 10 to 13 seers, maize 15 seers, and gram from 16 to 19 seers, per rupee.
V In the interior prices range as follow :—Wheat from 10 to 19 seers, barley from 13 to 24 seers, best rice from 8 to 16 seers, common rice from 9-8 to 19 seers, maize from 12-12 to 22 seers, and gram from 12 to 20 seers, per rupee.

CALCUTTA,
The 4th August 1874.

Districts of Bengal on the 1st August 1874.—(Continued.)

THE SEER OF 80 TOLAS.

Great Millet—Cholum, Jowar.			Lesser Millets—Ragi or Murwa, and Cheena.			Maize or Indian-corn.			Gram.			Fire-wood.			Salt.			Districts.
Present return.	Next preceding return.	Corresponding return of last year.	Present return.	Next preceding return.	Corresponding return of last year.	Present return.	Next preceding return.	Corresponding return of last year.	Present return.	Next preceding return.	Corresponding return of last year.	Present return.	Next preceding return.	Corresponding return of last year.	Present return.	Next preceding return.	Corresponding return of last year.	
S. Ch.	S. Ch.	S. Ch.	S. Ch.	S. Ch.	S. Ch.	S. Ch.	S. Ch.	S. Ch.	S. Ch.	S. Ch.	S. Ch.	S. Ch.	S. Ch.	S. Ch.	S. Ch.	S. Ch.	S. Ch.	
																		BEHAR.
19 8	19 12	...	...	...	...	17 0	17 0	34 8	19 12	19 12	34 8	150 0	150 0	...	7 8	7 8	8 0	Patna.
13 0	13 0	20 0	E 15 0 to 17 0	15 0 to 17 0	24 0 to 28 0	E 13 0 to 15 0	13 0 to 15 0	16 0 to 35 0	13 8	13 4	18 0	160 0	180 0	...	6 6	6 4	7 6	Gya.
E 18 12	19 0	16 0	...	...	...	17 0	17 8	28 0	18 0	19 0	19 8	160 0	160 0	160 0	7 8	7 12	8 0	Shahabad.
...	...	...	E 13 0 to 30 0	13 0 to 25 0	15 0 to 40 0	16 0	16 0	26 0	18 0	17 8	21 0	140 0	140 0	...	6 8	6 8	7 4	Tirhoot.
20 0	20 0	23 0	19 0	19 0	30 0	18 0	18 0	22 0	19 0	20 0	25 0	160 0	160 0	...	7 0	7 0	7 4	Sarun.
...	...	...	E 17 0 to 20 0	16 0 to 21 0	40 0 to 42 0	17 8	15 0	38 0	15 0	15 0	26 0	...	...	...	6 4	6 4	6 12	Chumparun.†
...	...	...	...	...	...	16 8	18 9	29 4	19 9	21 0	26 1	147 0	147 0	...	7 8	7 8	7 5	Monghyr.
...	...	...	...	...	...	15 2	15 2	...	17 11	16 6	25 4	176 12	164 2	...	7 9	7 9	7 9	Bhagulpore.
...	...	...	...	...	...	...	...	...	13 0	13 0	22 0	160 0	160 0	160 0	6 8	6 8	6 8	Purneah.
...	...	...	E 24 0	20 0	20 0	12 0	12 0	28 0	13 0	13 0	20 0	320 0	320 0	320 0	7 8	7 8	8 0	Sonthal Pergunnahs.
																		ORISSA.
...	...	...	17 1	17 1	...	...	...	...	25 1	24 15	24 15	200 0	200 0	...	9 0	9 0	9 2	Cuttack.*
...	...	...	...	...	...	...	...	...	22 5	21 0	22 5	100 0	100 0	...	12 0	12 0	9 0	Pooree.
																		Balasore.†
																		CHOTANAGOPRE.
																		South West Frontier Agency.
...	...	...	19 8	19 8	25 0	16 0	16 0	20 0	12 8	12 0	16 0	200 0	240 0	240 0	6 8	6 8	6 10	Hazareebagh.
...	...	...	27 0	26 0	37 0	17 0	18 0	22 0	14 0	14 8	14 0	160 0	160 0	...	5 8	5 4	6 4	Lohardugga.*
...	...	...	...	...	...	...	...	...	13 0	13 0	18 0	320 0	320 0	...	5 8	5 8	5 12	Singbhoom.*
...	...	...	...	...	...	E 18 0	18 0	75 0	11 8	11 8	19 0	260 0	260 0	280 0	6 12	6 12	7 0	Manbhoom.

W In the interior prices range as follow :—Wheat from 11-4 to 17 seers, barley from 16 to 20 seers, best rice from 9-8 to 12 seers, common rice from 11 to 16 seers, maize from 13-4 to 17 seers, and gram from 15 to 18 seers, per rupee.

X In the interior prices range as follow :—Wheat from 10 to 16 seers, best rice from 9 to 14 seers, common rice from 9 to 14 seers, bulrush millet from 14 to 17 seers, maize from 13-4 to 17 seers, and gram from 12 to 18 seers, per rupee.

Y In the interior best rice ranges from 12 to 18 seers, common rice from 15 to 20 seers, wheat from 12 to 14 seers, and makai 18 seers per rupee.

Z In the interior prices range as follow :—Wheat from 10 to 11-8 seers, best rice from 11 to 14 seers, common rice from 13 to 15 seers, and gram from 10 to 14 seers, per rupee.

Published for general information.

R. KNIGHT,
Asst. Secy. to the Govt. of Bengal.

Rainfall, Weather, and State and Prospects of the Crops.

Statement showing Rainfall, Weather, State and Prospects of the Crops in the different Districts of Bengal, as reported to Government during the week ending the 1st August 1874.

No.	District and date of return.	Rainfall at Sudder Station in inches.	Character of the weather, state and prospects of the crops, and state of health at date.
BENGAL.			
	Western Districts.		
BURDWAN DIVISION. 1	Burdwan, 3rd* Aug. 1874	1·93	Over two inches of rain in Bood-bood and Culna, and nearly two in Raneegunge; at Cutwa only half an inch, and at Jehanabad none. Bad accounts received of the crops. Fever increasing.
2	Bankoora, 1st „ „	1·47	Partial showers throughout the district, generally of a slight nature. High wind, with light rain, on 29th and 30th July. The growing crops are doing well in most places, including the aous or early rice crop; but the cultivation of the amun or late rice is practically at a standstill, except in very low ground. Heavy rain is urgently needed. Telegraphed on the 4th. Rain fell in some parts, none in north and west. Prices rising.
3	Beerbhoom, 1st „ „	2·63	Wet during the former, dry during the latter half of the week. State and prospects of the crops generally good, except in some parts of the east by the Moorshedabad district, where the crops are reported to be suffering from drought. Export of week ending 25th July, 1,640 maunds, chiefly to Bhagulpore division. Prices stationary.
4	Midnapore, 1st „ „	3·67	Over 7 inches of rain fell along the sea coast; and the course of the wind and the barometer caused much apprehension of a cyclone there on the 28th July. In all the district south of Midnapore the prospects are generally very good, and the rainfall has been seasonable and abundant. In the north, however, it has been scanty (at Gurbetta only 1·15), and while it has done much good, more rain is wanted in that quarter. Prices are very slow to come down after their recent rise, and a scarcity of rice is reported from many quarters.
5	Hooghly, 1st „ „	2·97	Cloudy nearly throughout the week and stormy. Wind chiefly from east and north-east. Heavy shower on 31st July. In Serampore the rainfall has been 3·30. The crops are all good, except the late rice, which has only partially been planted out owing to scanty rain. It is hoped that the rain will now be sufficient, but heavy rain is required. Telegraphed on the 3rd. Rainfall ·83 at 2-15 A.M.
	Howrah, 1st „ „	4·59	There has been some rain during the week throughout the district. Weather sometimes cloudy and sometimes clear. Wind from south and east, and once going round to north-east and east. The rain during the week has changed the state of the crops. If such rain continues there will be no fear of a bad harvest. Ryots are preparing land for transplanting amun or late rice seedlings, and some have already commenced transplanting. Jute, sugarcane, and aous or early rice, are good.
	Central Districts.		
PRESIDENCY DIVISION. 6	24-Pergunnahs, 3rd† Aug. 1874.	5·25	Sultry and showery. There was a heavy fall of rain on Friday, 31st July, in the Sudder, Diamond Harbour, Baraset, and Barrackpore sub-divisions. It has greatly improved the prospects of both the aous or early and amun or late rice crops. Transplantation has commenced everywhere except in Satkhira. More rain, however, is still needed. Fever prevails in the Sudder, Busseerhat, Satkhira, Barripore, and Diamond Harbour sub-divisions. Cholera has abated in thanas Sultanpore and Muthoorapore.
7	Nuddea, 1st Aug. 1874	4·16	There has been generally less rain than at the Sudder Station. The rain which has fallen during the week, though almost everywhere insufficient for the late rice, has done much good to the early rice. More rain is much required. At Kooshtea the aous or early rice harvest has commenced. The outturn of indigo is unusually good. The drought has sent up prices again a little.
8	Jessore, 1st „ „	1·14	Cloudy, with occasional slight showers. The prospects of the crops throughout the district are generally favorable. In the Lohagara and Alfadanga stations, in the Narrail sub-division, the loss of the early rice caused by the inundation is said to be irretrievable, but the late rice plants are reviving since the inundation has gone down a little. The rain has done good, but anxiety is still felt as to the unseasonable character of the weather and the short amount of the fall, and generally more rain is wanted. Prices have been falling a little, owing partly to the abatement of anxiety consequent on the late rain, and partly to the early rice already finding its way in some places into the market.

* Telegram of the 3rd August, received on the same day, shows rainfall during the seven days immediately preceding.

† Report of the 3rd August, received on the same day, shows rainfall during the seven days immediately preceding.

	No.	District and date of return.	Rainfall at Sudder Station in inches.	Character of the weather, state and prospects of the crops, and state of health at date.
BENGAL.—(*Contd.*)				
		Central Districts.—(Contd.)		
RAJSHAHYE DIVISION.	9	Moorshedabad, 1st Aug. 1874.	·74	There has been a very inadequate rainfall for the season of the year; a good shower came down on the 31st July, but it was far from sufficient after the preceding drought. The rain appeared to be general, but reports have not yet been received from the interior. Rainfall at sub-divisions Jungypore 2·05, Rampore Hat 1·06, Lallbaugh, 2·32. More abundant rain is required in the Bhurtpore, Gokurn, and Kallyangunge thanas, where the amun or late rice seedlings just transplanted and the broadcast sowings, are suffering much from its absence. Unless there is a good downpour within two or three days, the prospects of this crop will be very seriously affected. The aous or early rice also in the east of the district is suffering from the drought. Altogether the prospects are not nearly so favorable as in the first three weeks of the past month, and damage has already been caused to the crops, which can hardly be repaired. Prices remain about stationary. Small-pox begins in places.
	10	Dinagepore, 31st July 1874.	2·68	Showers alternated by bright sunshine. The weather has been most favorable for the crops. Jute is being cut, and new jute is in the market; early bhadoi too has been gathered. The main crop is fast ripening; transplanting for the winter crop is well forward.
	11	Maldah, 1st Aug. 1874	1·96	Cloudy and stormy, with occasional rain and brisk sun. The prospects of the bhadoi or early crop continue good. The reaping of bhadoi and Indian-corn has begun in Gorgoribah. Hymunte or late rice cultivation is going on briskly.
	12	Rajshahye, 1st „ „	0·18	Very high winds in the first part of the week, which have done a little damage. There has been some rain in all parts of the district, which has improved all the crops, but more rain is wanted. The aous or early rice crop is ripening fast; in a few places it is being cut. It is less forward in the middle of the district than elsewhere. The amun or late rice promises well. Mulberry, sugarcane, and jute, are all good crops. In Tannore, however, the latter has been a good deal injured by insects. In the north jute is being cut, and a good outturn is expected. Prices have risen slightly in places owing to a decrease in the quantities imported. The rise will probably not be of long duration.
	13	Rungpore, 31st July „	0·54	Generally cloudy, with slight showers. State of crops generally favorable. In places caterpillars have attacked the late rice plants owing to excess of moisture, rendering fresh transplanting necessary.
	14	Bogra, 1st Aug. „	1·80	Seasonable weather. The state and prospects of the crops still continue very favorable. The season has been particularly favorable for the transplanting of the amun or late rice, the young plants of which present a most vigorous appearance. The aous or early rice is being cut, and it is being sold in many places at 20 seers the rupee.
	15	Pubna, 1st „ „	0·67	Slight rain on the 26th July. An average loss of six annas in the aous or early and about two annas in the amun or late paddy has been done by the unusual rise of the water. The water has for the present subsided to a great extent. Harvesting of the early rice, bhura and kowni (millets), going on. A case of cholera reported from Pubna station, and some fever prevails.
COOCH BEHAR DIVN.	16	Darjeeling, 31st July „	2·37	There has been a good deal of bright and pleasant weather in the hills. All the crops, both in the hills and the plains, are progressing very favorably, but more rain is wanted in the Terai.
	17	Julpigoree, 31st „ „	·40	There has been very little rain this week; the weather close and hot. No anxiety is yet experienced regarding the late rice, but a heavy rain is now needed for this crop. The early rice is now being cut in places, and is a good full crop.
		Cooch Behar, 30th „ „	0·27	Fine and on some days very hot. Favorable prospects; fine harvest of the aous or early rice is being reaped, and amun or late rice is being planted out.
		Eastern Districts.		
DACCA DIVISION.	18	Dacca, 3rd* August 1874	3·	Seasonable weather. Crops good.
	19	Fureedpore, 1st „ „	1·95	Weather clear and sunny the first two days of the week. Tuesday and Wednesday strong wind accompanied by rain. Rain also on Thursday and Friday, a very heavy shower having fallen on the morning of the latter day. The rivers continue subsiding in the north of the district, but they are steadily rising in the south. This is not likely to do harm, as the flood in the south rises slowly and the growth of the rice keeps pace with it. The remaining aous or early, and amun or late rice, after the loss reported in the last report consequent on the sudden rise of the waters, are in a promising condition, but should the rivers in the north go down still lower, it will injure the amun considerably, as the plant is weak from excessive growth to keep pace with the flood, and it will fall when the water fails to support it. The ripe aous is fast being reaped. The price of coarse rice is stationary at Fureedpore, Goalundo, and Madareepore, and has fallen at Gopalgunge, but has risen at Bhanga, owing probably to decrease in importations. Three officers have been specially deputed into the interior, one in each sub-division of the district, to report on the crops and condition of the people. Some of the agriculturists in the northern thanas have lost nearly their all in the destruction of the aous which has taken place, and the Deputy Collector of Goalundo is advancing rice to all such as require assistance. No sickness is reported as generally prevalent in any part of the district.

* Telegram of the 3rd August, received on the same day, shows rainfall during the seven days immediately preceding.

No.	District and date of return.	Rainfall at Sudder Station in inches.	Character of the weather, state and prospects of the crops, and state of health at date.
BENGAL.—(*Concld.*)			
	Eastern Districts.—(*Contd.*)		
DACCA DIVN.—(*Contd.*) 20	Backergunge, 30th July 1874.	6·44	Rainy weather. Prospects of crops good.
21	Mymensingh, 31st July 1874.	1·55	Generally fine and very hot, with occasional showers. The sunshine has done no harm to the crops already planted out, but the want of rain is becoming serious for the high lands in the north and centre, where the ryots have been unable to transplant at present.
22	Sylhet, 28th July 1874	3·02	Extremely hot; such weather has never been known in July. The thermometer last Sunday stood at 90° in one of the coolest rooms in the Collector's house at 5-30 P.M. Prospects good. The hot and dry weather has pushed forward the aous or early rice crop, half of which has been cut and the rest promises well. The ploughing of the sail or late rice land is progressing. There has been a good deal of sickness—fever generally, sometimes cholera—owing to the unusual state of the weather.
CHITTAGONG DIVN. 23	Chittagong, 30th „ „	3·96	Rain every day at head-quarters; the fall being heaviest on the 30th July up to noon. From Cox's Bazar 2·40 inches reported up to 28th July. The aous or early paddy promises well, and reaping has commenced. More rain is wanted for the amun or late rice, especially in the southern thanas. Cholera reported from Potia in the Sudder and Chuckeria in the Cox's Bazar sub-division.
24	Noakholly	.....	Return not received.
25	Tipperah, 31st „ „	4·58	Some days of rainy weather, with one or two hot still days. Prospects of the early rice crop are excellent; just a little more rain is wanted for the late rice crop.
26	Chittagong Hill Tracts, 28th July 1874.	3·7	Heavy fall of rain throughout the whole week. The cotton and paddy crops sown in the beginning of May are ripening. Plough cultivators have begun to transplant their seedlings. More rain would be beneficial.
	Hill Tipperah, 29th July 1874.	3·12	Almost daily rain, but showers not heavy. Quite cool. Ploughing going on; land being prepared for transplanting the late rice crop. Prospects of late rice crop everywhere good. The aous or early rice being cut; the outturn will probably be below the average.
BEHAR.			
PATNA DIVISION. 27	Patna, 3rd* August 1874	2·99	Weather most seasonable, and all that could be desired for the young crops, which are reported well off everywhere. The number of cholera cases reported is on the increase, and there is a good deal of fever about.
28	Gya, 1st „ „	2·65	Seasonable weather. The bhadoi or early crops are magnificent, and the rice excellent.
29	Shahabad, 1st Aug. 1874	1·30	Stormy, with high east wind at the beginning of the week, clear and hot the last three days; occasional showers. There has been more rain in the south than in the north of the district; steady and heavy rain is much required for the paddy crop in all parts. The present dry weather, if it continues much longer, will do great harm. The Soane rose in flood on the 1st August. Health on the whole good.
30	Tirhoot, 1st „ „	2·05	Weather cloudy and hot, with east wind prevailing. In Mudhoobunnee sub-division 1·05 inches of rain fell during the week. In many places "murwa" (millet) will be harvested in the next fortnight. The other bhadoi or early crops are also doing well. Transplanting is still going on in several parts of the sub-division, but more rain is wanted soon to save the paddy crops on the high lands. Report has not been received from Hajeepore, Durbhunga, Tajpore, and Seetamarhee sub-divisions. The rainfall during the week has benefited the paddy crops on high lands in the Sudder sub-division. Bhadoi or early crops are doing very well. Weeding operations are being pushed on with vigor, and though some damage has been done in parts by the overflowing of the rivers and by the heavy rain, prospects are still favourable. Prices of grain stationary. Public health good.
31	Sarun, 1st Aug. 1874	·95	Generally hot and sunny. East wind prevailing. Slight showers general throughout the district. Weeding operations are almost completed. The bhadoi or early crops are all coming up very well, and promise an abundant harvest. More and plentiful rain is now much wanted for the late rice crop, which is reported to be injured by the drought in places. In parts of the district the rainfall has been very deficient. Manufacture of indigo is going on, but the outturn is small. Price of common rice and gram has slightly risen, owing to a falling off in the importation.
32	Chumparun, 31st July 1874.	0·30	Sunny, with strong east winds and occasional partial light showers and thunder storms. The prospects of the crops not injured by inundation are still most favorable. Rain is now wanted. Threatening weather at the time of report.

* Telegram of the 3rd August, received on the same day, shows rainfall during the seven days immediately preceding.

	No.	District and date of return.	Rainfall at Sudder Station in inches.	Character of the weather, state and prospects of the crops, and state of health at date.
BEHAR.—(*Contd.*)				
BHAGULPORE DIVN.	33	Monghyr, 1st Aug. 1874	2·08	Hot and cloudy. The prospects continue favorable; more rain is, however, wanted, particularly in the Begoo Serai sub-division.
	34	Bhagulpore, 3rd* „ „	·37	Weather most favorable. Murwa (millet) and bhadoi or early rice are splendid crops. Reaping of some of both has commenced. It remains yet to be seen whether all aghani or late rice lands will be cultivated; some of the lands are still under water, and some which were sown have been damaged. Rain is wanted now in the south of the district, but more fine weather is looked for in the north. Cholera is abating, fever is prevalent here and there.
	35	Purneah, 1st „ „	1·56	Sunny, very hot but seasonable; slight showers of rain towards the end of the week. Prospects of crops everywhere very good. Bhadoi or early rice being harvested in Kissengunge and Bulrampore. Yield good. Koosi floods almost entirely subsided, having done but little injury.
	36	Sonthal Pergunnahs, 1st Aug. 1874.	2·71	Rainfall, at Deoghur 2·34, at Godda 1·54, at Rajmehal 4 inches. Rain said to be badly wanted at Jamtara. Indian-corn promises to be a great crop everywhere. Paddy is looking well. Planting is backward about Doomka on the high lands. Since the last rains field work is going on most vigorously. Good rain on the morning of the 1st August, and heavy rain to be seen all round.
ORISSA.				
ORISSA DIVISION.	37	Cuttack, 3rd* Aug. 1874	7·48	Nearly the same quantity of rain fell all over the district. Steady and continuous rain all the week. Several rivers flooded; no harm done. Crops flourishing. Cholera on pilgrim routes.
	38	Pooree, 30th „ „	7·24	There has been general and ample rain. The weather at the time of report was fair and hot. Sowing completed; transplantation and cultivation of the late rice crop, and weeding of the early rice crop, are going on. The plants are growing well. Sugarcane is doing well. Cotton is being gathered. Mandea is being weeded. Ahur (pulse), castor-seed, and til-seed (oil-seed) plants, are coming out. Prices stationary in the mofussil. The pilgrims have nearly gone away. Cholera and fever are prevalent both in the city and in the interior.
	39	Balasore, 31st „ „	9·68	Heavy and continuous rain during the first six days of the week. During ten consecutive days ending with 29th July nearly 13 inches of rain fell. The Balasore rivers rose and submerged a large tract, the flood reaching the level of, but not topping, the Trunk Road. The inundation is now subsiding. This timely rain has rendered the general prospects of the crop excellent. A splendid yield is expected from the inundated tract.
CHOTA NAGPORE.				
		South-West Frontier Agency.		
	40	Hazareebagh, 31st July 1874.	4·41	The crops are flourishing. There has been abundant rain and also sunshine. The few days of fine weather which delayed the transplanting of the rice did immense good to the maize. Alternate rain and sunshine suits every description of crop, including tea. Nothing could be better than present prospects.
	41	Lohardugga, 1st Aug. 1874.	7·27	Rain every day; there was a fall of 4½ inches on Wednesday, and the fall seems to have been general. The rain was much wanted, as the high land crops were being burnt and transplantation was at a standstill. The crops have now revived, and transplanting is going on briskly. The goondli (millet) crop will be reaped immediately. In Palamow the weather has been fair, with alternate showers and sunshine, but the makai or Indian-corn has suffered from the previous heavy rain. The prospects of the rice crops there are now excellent, and the area of cultivation is very large. Prices easy. General health good.
	42	Singbhoom, 31st July 1874.	8·30	Cool. Heavy clouds about. Abundant rain all over the district since date of last report, and not an hour too soon. Transplanting, &c., in full swing. Public health generally good. Condition of the people satisfactory.
	43	Manbhoom, 1st Aug. 1874.	2·42	Favorable. Since the date of last report a change for the better has taken place in the state and prospect of the crops. Rain fell on the 25th ultimo, and continued till the 29th, but has again ceased. The crops on high lands, which were withering away, have greatly benefited, and if rain continue to fall occasionally, all will yield a full crop, except the Indian-corn and gora or early rice, in which a loss of two annas has occurred in some, but not all places. More rain, however, is wanted for transplanting, but sufficient has fallen to admit the lowest lands being planted out, at which the people are busily engaged.

* Telegrams of the 3rd August, received on the same day, show rainfall during the seven days immediately preceding.

Published for general information.

CALCUTTA, STATISTICAL DEPT.,
The 4th August 1874.

R. KNIGHT,
Asst. Secy. to the Govt. of Bengal.

Weekly Report of Rainfall compiled at the Meteorological Reporter's Office.

Division.	District.	Station.	Rain from 12th to 18th July 1874.	Rain from 19th to 25th July 1874.	Rain from 1st January 1874. Inches.	Rain from 1st January 1874. Up to date.	Remarks.
BENGAL.						1874.	
	Western Districts.		Inches.	Inches.			
Burdwan	Burdwan ...	Burdwan	0·30	0·99	35·03	25th July	
		Cutwa	1·35	0·12	27·03	ditto.	
		Culna	0·89	1·72	21·93	ditto.	
		Bood-bood	1·03	2·60	26·92	ditto.	
		Raneegunge	1·96	1·04	20·56	ditto	
		Jehanabad	1·01	0·96	20·42	ditto ...	Not rec. 5th to 11th July.
	Bankoora ...	Bankoora	3·54	1·31	26·13	ditto.	
	Beerbhoom ...	Sooree	1·58	0·91	27·89	ditto.	
	Midnapore ...	Midnapore	0·17	1·78	13·40	ditto.	
		Tumlook	1·20	1·93	22·00	ditto.	
		Gurbeta	5·55	2·35	28·39	ditto.	
		Contai ... Dy. Collr.'s Office ...	1·30	3·00	24·30	ditto.	
		Contai ... Exe. Engr.'s Office...	1·25	3·14	28·96	ditto.	
	Hooghly ...	Hooghly	1·59	0·65	18·17	ditto.	
		Serampore	0·35	1·51	18·62	ditto.	
	Howrah ...	Howrah	0·29	1·72	14·32	ditto.	
	Central Districts.						
Presidency	24-Pergunnahs ...	Saugor Island	1·80	2·40	29·65	ditto.	
		Calcutta	0·58	1·98	21·54	ditto.	
		Alipore ... Dispensary ...	0·37	1·37	17·91	ditto.	
		Alipore ... Jail	0·36	1·44	17·63	ditto.	
		Busseerhat	1·58	1·61	17·93	ditto.	
		Baraset	1·58	1·80	21·25	ditto.	
		Diamond Harbour	0·79	2·41	21·40	ditto.	
		Barripore	2·23	1·39	19·96	ditto.	
		Satkhira	2·87	2·84	21·28	ditto.	
		Barrackpore	0·57	1·23	19·30	ditto.	
		Dum-Dum	0·53	1·31	17·67	ditto.	
	Nuddea ...	Kishnaghur	0·53	1·76	27·85	ditto.	
		Bongong	1·38	2·19	24·10	ditto.	
		Meherpore	0·33	0·84	27·03	ditto.	
		Chooadangah	0·74	0·59	28·68	ditto.	
		Kooshtea	1·49	1·82	29·92	ditto.	
		Ranaghat	0·75	1·07	23·20	ditto.	
	Jessore ...	Jessore	0·94	0·81	26·16	ditto.	
		Narail	1·80	1·57	30·38	ditto.	
		Khoolna	0·80	1·35	25·13	ditto.	
		Jhenidah	0·20	0·63	33·26	ditto.	
		Bagirhat	1·83	1·49	29·91	ditto.	
		Magoorah	0·30	1·98	27·99	ditto.	
Rajshahye	Moorshedabad ...	Berhampore	2·15	0·75	24·69	ditto.	
		Rampore Haut	1·81	0·39	25·73	ditto.	
		City Moorshedabad	2·32	1·03	26·45	ditto.	
		Jungipore	1·64	1·18	27·93	ditto.	
		Azimgunge	3·98	0·41	29·30	ditto.	
		Lalgolla	0·13	1·45	24·81	ditto.	
	Dinagepore ...	Dinagepore	3·73	1·77	40·60	ditto.	
	Maldah ...	Maldah	3·88	0·91	27·89	ditto.	
	Rajshahye ...	Bauleah	1·27	1·37	24·81	ditto.	
		Nattore	2·64	1·24	38·17	ditto.	
	Rungpore ...	Rungpore	1·69	1·80	57·82	ditto.	
		Bhowanigunj	0·32	0·58	35·70	ditto.	
		Titalya	1·51	Not rec.	55·30	18th July.	
	Bogra ...	Bogra	0·42	ditto	47·24	ditto.	
	Pubna ...	Pubna	0·36	0·71	31·06	25th July.	
		Serajgunj	2·60	0·65	32·40	ditto.	
Cooch Behar	Darjeeling ...	Darjeeling... Telegraph Office ...	Not rec.	Not rec.	42·18	30th June.	
		Darjeeling... Hospital ...	4·42	2·69	53·77	25th July	
	Julpigoree ...	Julpigoree	3·17	4·81	63·67	ditto.	
		Bodah	1·59	2·99	65·00	ditto.	
		Buxa ... Commissioner's Office..	8·17	12·44	122·97	ditto ...	From 12th April.
		Buxa ... Civil Surgeon's ,, ...	6·58	9·61	131·67	ditto.	
	Cooch Behar Tributary State ...	Cooch Behar	9·35	3·87	97·20	ditto.	

Division.	District.	Station.	Rain from 12th to 18th July 1874.	Rain from 19th to 25th July 1874.	Rain from 1st January 1874. Inches.	Rain from 1st January 1874. Up to date.	Remarks.
BENGAL—(*Continued.*)							
	Eastern Districts.		Inches.	Inches		1874.	
Dacca.	Dacca ...	Dacca ... Telegraph Office ...	1·46	0·19	31·14	25th July.	
		Dacca ... Hospital ..	1·46	0·30	32·13	ditto.	
		Moonsheegunge	3·60	0·20	36·04	ditto.	
		Manickgunge	0·55	2·81	29·68	ditto.	
	Fureedpore ...	Fureedpore	0·34	1·50	36·00	ditto.	
		Goalundo	0·75	2·50	28·20	ditto.	
		Madaripore	2·30	5·35	40·70	ditto.	
	Backergunge ...	Burrisal	4·26	4·38	34·81	ditto.	
		Perozepore	2·65	1·27	21·74	ditto.	
		Patooakhally	5·96	3·06	42·32	ditto.	
		Dowlatkhan	4·12	2·08	39·70	ditto.	
	Mymensingh ...	Mymensingh	2·80	1·10	47·86	ditto.	
		Jamalpore	1·90	0·90	35·27	ditto.	
		Atia	2·11	0·70	26·23	ditto.	
		Kishoregunge	1·60	Nil	40·43	ditto.	
	Sylhet ...	Sylhet	2·77	2·48	90·20	ditto.	
Chittagong.	Chittagong ...	Chittagong ... Telegraph Office ...	1·30	6·40	45·69	ditto.	
		Chittagong ... Jail	1·36	6·17	48·72	ditto	
		Cox's Bazar	2·27	4·27	52·29	ditto.	
	Noakholly ...	Noakholly	1·74	1·23	47·77	ditto.	
	Tipperah ...	Comillah	1·92	2·30	44·12	ditto.	
		Brahmunberiah	1·27	1·64	31·87	ditto.	
	Chittagong Hill Tracts	Rungamatee Hill	2·00	3·54	42·75	ditto.	
	Hill Tipperah ...	Hill Tipperah	1·55	Not rec.	35·51	18th July.	
BEHAR.							
Patna.	Patna	Patna	1·59	2·10	24·90	25th July.	
		Behar	0·64	0·49	22·53	ditto.	
		Barh	Nil	0·35	16·90	ditto.	
		Dinapore ... Jail	2·30	1·80	28·50	ditto.	
		Dinapore ... Cantonment ...	2·60	1·35	25·57	ditto.	
	Gya	Gya	1·04	1·57	20·33	ditto.	
		Nowadah	1·07	0·24	25·90	ditto.	
		Arungabad	2·70	2·18	21·60	ditto.	
		Jehanabad	1·22	Nil	21·29	ditto.	
	Shahabad	Arrah	0·35	0·60	26·14	ditto.	
		Sasseram	1·22	0·16	18·32	ditto ...	Not rec. 28th June to 4th July.
		Buxar	2·62	1·10	20·01	ditto.	
		Bhubooah...	1·02	0·15	23·56	ditto.	
	Tirhoot	Mozufferpore	1·73	1·28	21·03	18th July.	
		Durbhunga	0·16	2·82	28·32	ditto.	
		Hajeepore	0·45	0·05	20·80	ditto.	
		Mudhoobunnee	0·68	1·43	24·29	ditto.	
		Seetamurhee	Nil	5·11	16·62	ditto.	
		Tajpore	0·54	0·29	23·14	25th July.	
	Sarun	Chuprah	0·63	0·07	22·19	ditto.	
		Sewan	0·56	0·30	22·63	ditto.	
	Chumparun ...	Motiharee	0·10	1·31	22·73	ditto.	
		Bettiah	1·95	2·51	30·91	ditto.	
Bhagulpore.	Monghyr	Monghyr	1·30	0·29	29·57	ditto.	
		Begoo Serai	0·24	Nil	14·62	ditto.	
		Jamooee	0·73	0·12	22·86	ditto.	
	Bhagulpore ...	Bhagulpore	1·62	0·20	28·00	ditto.	
		Soopool	1·77	1·13	33·65	ditto.	
		Muddehpoora	1·50	1·00	21·88	ditto.	
		Banka	0·14	0·41	27·18	ditto.	
		Sanborsa	0·83	0·31	27·44	ditto.	
	Purneah	Purneah	6·87	1·15	35·67	ditto.	
		Kissengunge	2·84	4·33	52·37	ditto.	
		Arrareah	3·08	0·15	49·25	ditto.	
	Sonthal Pergunnahs...	Deoghur	0·96	0·52	22·37	ditto.	
		Rajmehal	0·50	0·20	17·80	ditto.	
		Nya Doomka	3·39	0·68	20·79	ditto.	
		Godda	0·80	0·72	20·22	ditto.	

Division.	District.	Station.	Rain from 12th to 18th July 1874.	Rain from 5th to 11th July 1874.	Rain from 1st January 1874. Inches.	Rain from 1st January 1874. Up to date.	Remarks.
ORISSA.			Inches.	Inches.		1874.	
Orissa.	Cuttack ...	Cuttack ... Telegraph Office ...	0·70	3·10	30·86	25th July.	
		Cuttack ... Hospital ...	1·02	6·96	35·38	ditto.	
		Jajpore	0·50	Not rec.	23·05	18th July.	
		Kendraparah	Nil	ditto	11·00	ditto.	
		Jugatsingpore	Not rec.	ditto	14·25	4th July.	
		False Point	0·45	5·65	20·11	25th July.	
	Pooree	Pooree	1·00	6·04	21·00	ditto.	
		Khoordah...	2·70	7·66	32·51	ditto.	
	Balasore	Balasore	0·40	4·40	16·67	ditto.	
		Bhuddruck	0·50	4·18	22·36	ditto.	
		Jellasore	1·81	3·83	24·80	ditto.	
		Sorah	1·01	2·73	22·13	ditto.	
		Chandbally	Nil	3·27	18·20	ditto.	
	Cuttack Tributary Mehals	Sambalpore	3·07	2·75	27·45	ditto.	
	CHOTA NAGPORE.						
	SOUTH-WESTERN FRONTIER AGENCY.						
	Hazareebagh ...	Hazareebagh ... Jail ...	0·42	0·88	23·42	ditto.	
		Hazareebagh ... Dispensary ...	0·69	1·02	28·35	ditto.	
		Pachumba	0·70	0·30	24·68	ditto.	
	Lohardduggah ...	Ranchee	0·82	1·20	18·99	ditto.	
		Palamow	1·40	2·48	34·92	ditto.	
	Singbhoom ...	Chybassa	1·36	0·97	19·66	ditto.	
	Manbhoom ...	Purulia	1·14	0·72	17·23	ditto.	
		Govindpore	3·09	1·45	29·85	ditto.	
	ASSAM & ADJACENT HILLS.						
	Cachar ...	Cachar	Not rec.	Not rec.	68·70	11th July.	
		Hylakandy	3·39	ditto	60·88	18th July.	
		Koyah	2·31	4·84	66·51	25th July.	
	Goalparah ...	Goalparah	Not rec.	Not rec.	66·61	11th July.	
		Dhoobree	ditto	ditto	69·38	4th July.	
	Kamroop ...	Gowhatty	ditto	ditto	48·82	ditto.	
		Burpettah	ditto	ditto	49·17	ditto.	
	Durrung ...	Tezpore	ditto	ditto	37·44	20th June.	
		Mungledye	ditto	ditto	36·46	ditto.	
	Nowgong ...	Nowgong	ditto	ditto	39·60	11th July.	
	Seebsaugor ...	Seebsaugor	4·23	ditto	90·20	18th July.	
		Golaghat	3·23	ditto	50·41	ditto ...	Not rec. 5th to 11th July.
		Jorehaut	4·68	ditto	72·54	ditto.	
		Nazeerah	8·54	ditto	79·95	ditto.	
	Luckimpore ...	Debrooghur	Not rec.	ditto	44·95	23rd May.	
		North Luckimpore	ditto	ditto	51·32	13th June.	
		Suddya	ditto	ditto	47·61	23rd May ...	Not rec. 5th to 11th April.
	Naga Hills ...	Samoogoodting	1·96	ditto	25·04	18th July.	
	Khasi and Jynteah Hills ...	Shillong	Not rec.	ditto	11·10	16th May.	
		Jaowai	ditto	ditto	21·50	ditto.	
		Cherrapoonjee	ditto	ditto	133·03	23rd May	
	Garo Hills ...	Tura	ditto	ditto	59·85	11th July.	
		Benares	ditto	ditto	17·40	ditto.	
		Akyab	ditto	5·00	55·80	25th July.	

CALCUTTA,
The 1st August 1874.

W. G. WILLSON,
Offg. Meteorological Reporter to the Govt. of Bengal.

Meteorological Telegraphic Report for the period 26th to 1st August 1874.

Station.	Date.	Hour.	Barometer reduced to 32°.	Barometer reduced to sea level.	Thermometer. Dry.	Thermometer. Wet.	Humidity, Sat. =100.	Wind. Direction.	Wind. * Velocity.	Rain.	Clouds.	Weather initials.
Calcutta.	July 26th	10	29·599	29·617	85·5	82·2	86	E S E	6·9	0·35	KK	
		16	29·511	29·529	82·2	80·5	92	E S E	10·2	0·13	S	
	27th	10	29·582	29·600	87·2	82·0	79	E by S	3·2	0·06	K	
		16	29·470	29·488	84·6	81·5	87	E by N	6·8	0·61	.....	o
	28th	10	29·446	29·464	80·5	79·5	95	N E	11·4	0·12	.....	o, scuds.
		16	29·344	29·362	81·5	80·5	95	E by N	21·7	0·12	.....	o
	29th	10	29·434	29·452	82·6	79·5	87	S by E	16·7	0·48	.....	o
		16	29·408	29·426	85·5	80·5	79	S	14·0	...	S	
	30th	10	29·575	29·593	85·5	83·3	91	S by E	7·3	...	S	scuds.
		16	29·468	29·486	86·5	81·5	79	S	7·5	0·03	K	
	31st	10	29·505	29·523	84·2	80·7	85	S by E	5·1	...	.....	o
		16	29·437	29·455	79·0	77·5	93	S W	5·8	3·33	.....	o, d
	1st	10	29·469	29·487	83·0	80·0	87	N E	4·3	0·04	S	scuds.
		16	29·381	29·399	86·5	81·3	79	E by S	14·5	...	K, N	
Saugor Island.	26th	10	29·588	29·594	80	79	95	E	2·9	1·70	N	o, r
		16	29·514	29·520	82	81	95	E S E	8·7	0·80	N	r, u
	27th	10	29·585	29·591	84	81	87	N E	6·0	0·30	N	b, u
		16	29·454	29·460	83	81	91	N	10·2	0·20	N	o, p u
	28th	10	29·324	29·330	82	81	95	N N E	20·9	0·10	N	o, r scuds.
		16	29·222	29·228	81	80	95	S	42·6	0·20	N	o, r q scuds,
	29th	10	29·450	29·456	85	80	79	S W	31·6	1·20	N	o, v scuda.
		16	29·415	29·421	87	81	76	S W	27·3	...	N	v
	30th	10	29·572	29·578	86	83	87	S S W	12·8	0·40	N	m, o
		16	29·481	29·487	87	83	83	S	11·3	...	N	m, o
	31st	10	29·517	29·523	81	79	91	W S W	10·6	1·20	N	o, r
		16	29·451	29·457	81	78	86	S W	10·2	0·40	N	o, r
	1st	10	29·463	29·469	82	79	87	N W	6·6	0·40	N	o, b
		16	29·366	29·372	84	80	83	S	13·8	0·10	.....	b, v, u
Chittagong.	26th	10	29·552	29·644	85	78	71	E	5·3	0·20	C	b, v
		16	29·469	29·561	83	80	87	S W	5·6	0·10	N	d, g
	27th	10	29·548	29·640	86	79	72	E	3·1	0·10	C, K	b, v
		16	29·444	29·535	89	83	76	S	9·4	...	.....	b, v
	28th	10	29·576	29·669	82	79	87	E S E	8·8	0·10	KS	p, v
		16	29·504	29·596	83	78	78	E S E	14·0	...	K, KS	u
	29th	10	29·588	29·681	79	77	90	E S E	9·8	0·10	KS	p, g
		16	29·509	29·602	82	78	82	S E	6·8	2·20	KS	p
	30th	10	29·597	29·690	78	76	90	S	7·9	2·50	KS	p, g
		16	29·469	29·562	82	79	87	S	7·2	...	C, KK	o, v
	31st	10	29·497	29·589	85	79	75	E S E	5·7	0·20	K, CK	b, v
		16	29·382	29·474	85	79	75	S S E	11·3	...	K	b, u
	1st	10	29·546	29·546	85	79	75	E	6·8	8·00	C	b, v
		16	29·349	29·441	85	81	83	S S W	9·1	...	C, K	b, v
Madras.	25th	10	29·710	29·740	88	75	52	W S W	15	...	.....	b, c
		16	29·584	29·614	93	77	45	W S W	10	...	.....	c
	26th	10	29·696	29·726	88	76	55	S W by W	13	0·02	.....	b
		16	29·590	29·620	93	77	45	S W by W	13	...	.....	b
	27th	10	29·732	29·762	89	76	52	W by S	14	...	.....	c
		16	29·641	29·671	95	78	44	W by N	8	...	.....	c
	28th	10	29·813	29·843	85	76	64	W S W	10	1·04	.....	cloudy.
		16	29·703	29·733	90	78	56	S W by W	6	...	.....	c
	29th	10	29·799	29·829	86	76	61	W by S	15	...	.....	cloudy.
		16	29·682	29·712	91	78	53	W by S	9	...	.....	cloudy.
	30th	10	29·792	29·822	87	74	51	W S W	12	...	.....	b
		16	29·649	29·679	94	78	46	W S W	10	...	.....	c
	31st	10	29·746	29·776	87	74	51	W by S	15	...	.....	c
		16	29·622	29·652	94	76	40	W S W	12	...	.....	c
Cuttack.	26th	10	29·510	29·592	84	80	83	N E	1·0	...	KS, N	r
		16	29·420	29·502	85	80	79	N N E	2·5	0·70	KS, N, C	
	27th	10	29·515	29·598	81	79	91	N N E	1·1	...	KS, N	d
		16	29·438	29·521	80	78	91	W	2·5	0·40	N	r
	28th	10	29·453	29·536	79	77	90	S W	4·8	1·80	N	r
		16	29·360	29·443	79	72	90	W S W	6·5	0·90	N	r
	29th	10	29·410	29·493	81	74	70	S W	5·8	0·40	N	r
		16	29·360	29·442	85	78	71	S W	11·8	...	CK, N, C	
	30th	10	29·475	29·557	88	79	65	S W	5·5	...	C, CK	b
		16	29·390	29·472	84	79	79	S W	5·7	0·10	C, N	d
	31st	10	29·453	29·535	84	78	75	W S W	2·1	0·50	C, KS	
		16	29·370	29·452	87	81	76	N N E	0·5	...	K, N	
	1st	10	29·460	29·543	78	77	95	W	2·5	0·50	N	r
		16	29·368	29·451	81	78	86	W	3·7	...	N	r
Akyab.	26th	10	29·623	29·644	86	81	79	S E	4·6	...	.....	b
		16	29·544	29·566	82	79	87	S	6·8	...	.....	b
	27th	10	29·666	29·688	78	65	46	S S E	4·4	...	.....	r, q
		16	29·608	29·630	78	77	95	S	7·1	0·20	.....	p
	28th	10	29·682	29·703	84	80	83	S	7·1	0·50	.....	o
		16	29·623	29·644	84	80	83	S	12·0	...	.....	q
	29th	10	29·689	29·710	87	83	83	S	6·2	0·40	.....	b
		16	29·595	29·617	82	80	91	S S W	7·8	0·10	.....	p
	30th	10	29·680	29·702	81	80	95	S W	3·6	3·20	.....	r
		16	29·603	29·625	77	77	100	S	4·0	2·70	.....	r
	31st	10	29·618	29·640	77	76	95	S S E	2·2	3·00	.....	r
		16	29·491	29·513	81	79	91	S	6·1	...	.....	g
	1st	10	29·537	29·559	78	77	95	S E	3·0	1·20	.....	g
		16	29·411	29·433	81	78	86	S S W	5·8	0·20	.....	o

* Velocity of wind in miles per hour.

CALCUTTA,
The 1st August 1874.

W. G. WILLSON,
Offg. Meteorological Reporter to the Government of Bengal.

Results of the Meteorological Observations taken at the Surveyor-General's Office, Calcutta, from 15th to 21st July 1874.

Month.	Date.	Mean reduced barometer.	Thermometer. Highest reading.	Thermometer. Lowest reading.	Thermometer. Max. solar radiation.	Mean dry bulb.	Mean wet bulb.	Computed mean dew-point.	Mean degree of humidity.	Wind. Prevailing direction.	Wind. Max. pressure.	Wind. Daily velocity.	Rain.	Moon's phases.	General Remarks.
		Inches.	°	°	°	°	°	°			lb	Miles	In.		
July ...	22nd	29·537	91·2	82·2	144·2	85·8	81·5	78·5	0·80	E S E & S E	...	89·1	...	...	Stratoni, cumuli, and cirri.
	23rd	·508	88·6	80·8	134·0	83·6	80·5	78·3	·85	S E, E N E & E	2·0	183·1	0·12	...	Clear, cirri and cumuloni. Thunder at 1½ and 3 P.M. Light rain at 1, 2, 3½, 7 and 9 P.M.
	24th	·489	87·5	79·8	137·5	82·6	80·3	78·7	·88	E & S E	1·2	240·1	0·27	...	Chiefly overcast. Thunder and lightning at 11¼ P.M. Slight rain at 3, 6½, 7½, 9 A.M., 1½, 2, and 7½ P.M.
	25th	·541	87·4	79·5	128·4	81·2	79·8	78·8	·93	E S E & S E	1·0	180·3	1·02	...	Overcast and cirrocumuli. Thunder from 11 A.M. to 1½ P.M. Rain after intervals.
	26th	·564	87·5	79·4	127·0	82·0	80·4	79·3	·92	E S E, E & E by S	1·2	137·7	0·19	...	Overcast, cumuli and stratoni. Thunder at 12¼ P.M. Sheet lightning on N. at 8 P.M. Slightly foggy at 10 P.M. Slight rain at 1, 3, 4 A.M. and from 1 to 5¾ P.M.
	27th	·533	88·0	79·4	139·5	82·6	80·3	78·7	·88	E by S, E & E by N	1·0	98·6	0·61	...	Stratoni, cirrocumuli and overcast. Thunder from 12½ A.M. to 1½ P.M. Lightning at 12½ A.M. Rain from 11 A.M. to 1 P.M.
	28th	·405	83·2	79·2	...	80·5	79·3	78·5	·94	E by N, N E & E S E	3·6	269·3	0·45	...	Scuds and overcast. Brisk wind from 7 A.M. to 4 P.M. Slight rain from 7 A.M. to 10½ P.M.
	29th	·419	86·5	79·0	121·5	82·2	79·1	76·9	·85	S E, S by E & S	3·0	362·4	0·27	●	Overcast and clouds of different kinds. Brisk wind from 8½ A.M. to 3½ P.M. Slight rain from 1 to 9 A.M. and at 11 P.M.
	30th	·519	87·6	79·6	117·5	83·4	81·0	79·3	·88	S & S by E	...	219·3	0·03	...	Cirrostrati, stratoni and overcast. Light rain at 3¼ and 6 P.M.
	31st	·481	84·5	78·2	124·3	80·7	79·2	78·1	·92	S by E, S W & S by W	0·5	127·7	3·37	...	Cirrocumuli and overcast. Thunder at 12 A.M. and 2½ P.M. Slightly foggy at 10 and 11 P.M. Rain from 11½ A.M. to 5 P.M.

The mean barometer, as likewise the dry and wet bulb thermometer means, are derived from the twenty-four hourly observations made during the day.

The dew-point is computed with the Greenwich constants. The figures in column 10 represent the humidity of the air, the complete saturation of which being taken at unity. The receiver of the lower rain gauge is 1½ feet, and that of the anemometer 70 feet 10 inches above the level of the ground. The velocity of wind, as indicated by Robinson's anemometer, is registered from noon to noon.

The extreme variation of temperature during the past ten days	...	13·0
The maximum temperature during the past ten days	...	91·2
The maximum temperature during the corresponding period of the past year	...	92·0
The mean humidity during the past ten days	...	0·89
The mean humidity during the corresponding period of the past year	...	0·87
		Inches.
The total fall of rain from 22nd to 31st ... by lower rain gauge	...	6·33
The total fall of rain from 22nd to 31st ... by anemometer gauge	...	5·60
Ditto ditto ditto, average of twenty previous years	...	4·84
Ditto ditto between the 1st January and the 31st July	...	24·79
Ditto ditto ditto, average of twenty previous years	...	37·17

GOPEENAUTH SEN,
In charge of the Observatory.

The 3rd *August* 1874.

Weekly Return of Traffic Receipts on Indian Railways.

NALHATI STATE RAILWAY.

Approximate Return of Traffic for the week ended 25th of July 1874, on 27¼ miles open.

	Coaching Traffic.			Merchandise and Mineral Traffic.			Total traffic receipts.
	Number of passengers.	Coaching receipts.		Weight carried.	Receipts.		
		Rs. A. P.	£ s. d.	Mds. Srs.	Rs. A. P.	£ s. d.	£ s. d.
Total traffic for the week	1,214	999 0 0	99 18 0	10,238 0	807 0 0	80 14 0	180 12 0
Or per mile of railway	45	37 0 0	3 14 0	376 0	29 0 0	2 18 0	6 12 0
For previous 3 weeks of half-year...	2,981	2,308 0 0	230 16 0	25,424 0	1,791 0 0	179 2 0	409 18 0
Total for 4 weeks	4,195	3,307 0 0	330 14 0	35,662 0	2,598 0 0	259 16 0	590 10 0
Comparison.							
Total for corresponding week of previous year.	1,513	1,028 7 2	102 16 10	2,218 20	237 3 9	23 14 5	126 11 3
Per mile of railway corresponding week of previous year.	56	37 11 10	3 15 6	81 17	8 11 4	0 17 5	4 12 11
Total to corresponding date of previous year.	5,443	3,864 10 2	386 9 3	12,971 0	1,028 4 6	102 16 7	489 5 10

CALCUTTA AND SOUTH-EASTERN STATE RAILWAY.

Approximate Return of Traffic for week ended 25th of July 1874, on 28 miles open.

		Rs. A. P.	£ s. d.	Mds. Srs.	Rs. A. P.	£ s. d.	£ s. d.
Total traffic for the week	6,548	905 0 0	90 10 0	14,928 0	493 0 0	49 6 0	139 16 0
Or per mile of railway	234	32 8 0	3 5 0	533 0	17 8 0	1 15 0	5 0 0
For previous 3 weeks of half-year	15,984	2,263 0 0	226 4 0	36,678 0	1,095 0 0	109 10 0	335 14 0
Total for 4 weeks	22,532	3,167 0 0	316 14 0	51,606 0	1,588 0 0	158 16 0	472 10 0
Comparison.							
Total for corresponding week of previous year	4,446	760 0 3	76 0 0	38,854 0	1,342 15 6	134 5 11	210 5 11
Per mile of railway, corresponding week of previous year	159	27 2 4	2 14 4	1,388 0	47 15 5	4 15 11	7 10 3
Total to corresponding date of previous year	17,038	2,902 11 6	290 5 5	32,594 0	2,717 8 0	271 15 0	562 0 5

EASTERN BENGAL RAILWAY.

Approximate Return of Traffic for Week ended 25th July 1874, on 158¼ miles open.

		Rs. A. P.	£ s. d.	Mds. Srs.	Rs. A. P.	£ s. d.	£ s. d.
Total traffic for the week	41,486½	18,655 2 3	1,700 1 1	76,452 24	29,962 11 7	2,746 11 8	4,446 12 9
Or per mile of railway	262	117 14 2	10 14 10	483 0	189 5 5	17 7 2	28 2 0
For previous 3 weeks of half-year...	70,696½	41,632 6 3	3,816 6 1	3,24,747 26	54,329 3 7	4,980 3 6	8,796 9 7
Total for 4 weeks	1,12,183	60,287 8 6	5,516 7 2	4,01,200 10	84,291 15 2	7,726 15 2	13,243 2 4
Comparison.							
Total for corresponding week of previous year	29,987	22,120 0 7	2,027 13 5	1,16,716 14	28,669 9 5	2,628 0 11	4,655 14 4
Per mile of railway, corresponding week of previous year	192	141 5 6	12 19 2	743 0	183 3 1	16 15 10	29 15 0
Total to corresponding date of previous year	83,759½	55,200 14 0	5,060 1 7	3,11,352 15	62,417 2 8	5,721 11 6	10,781 13 1

EAST INDIAN RAILWAY—MAIN LINE.

Approximate Return of Traffic for Week ended 25th July 1874, on 1,280 miles open.

		Rs. A. P.	£ s. d.	Mds. Srs.	Rs. A. P.	£ s. d.	£ s. d.
Total traffic for the week	106,438	1,15,970 15 9	10,630 13 6	10,60,893 10	*4,21,012 8 3	38,592 16 3	49,223 9 9
Or per mile of railway	.....	90 9 8	8 6 1	.....	328 14 8	30 3 0	38 9 1
For previous 3 weeks of half-year...	268,955	3,18,979 5 0	29,239 15 5	22,68,279 30	10,04,999 1 3	92,124 18 4	1,21,364 13 9
Total for 4 weeks	875,393	4,34,950 4 9	39,870 8 11	33,29,173 0	14,26,011 9 6	1,30,717 14 7	1,70,588 3 6
Comparison.							
Total for corresponding weeks of previous year	1,02,878	128,331 0 6	11,763 13 7	4,86,849 10	2,32,728 1 6	21,333 8 2	33,097 1 9
Per mile of railway, corresponding week of previous year	.....	100 4 2	9 3 10	.....	181 13 1	16 13 4	25 17 2
Total to corresponding date of previous year	3,93,997	4,78,031 7 9	43,819 11 1	20,09,388 10	9,19,801 7 0	84,315 2 8	1,28,134 13 9

* Rs. 50,552-11 added on account of estimated proportion of freight on food-grains due by Government for this week.

EAST INDIAN RAILWAY—JUBBULPORE LINE.

Approximate Return of Traffic for week ended 25th July 1874, on 223½ miles open.

	Coaching Traffic.			Merchandise and Mineral Traffic.			Total traffic receipts.
	Number of passengers.	Coaching receipts.		Weight carried.	Receipts.		
		Rs. A. P.	£ s. d.	Mds. Srs.	Rs. A. P.	£ s. d.	£ s. d.
Total traffic for the week	3,678	9,866 1 6	904 7 10	63,418 20	*18,636 11 0	1,708 7 3	2,612 15 1
Or per mile of railway	.....	44 2 4	4 0 11	.....	83 6 2	7 12 11	11 13 10
For previous 3 weeks of half-year...	9,514	24,653 3 7	2,259 17 7	1,76,509 20	55,126 15 3	5,053 6 1	7,313 3 8
Total for 4 weeks	13,192	34,519 5 1	3,164 5 5	2,39,928 0	73,763 10 3	6,761 13 4	9,925 18 9
COMPARISON.							
Total for corresponding week of previous year	3,406	7,898 2 0	723 19 11	30,519 20	10,222 13 6	937 1 10	1,661 1 9
Per mile of railway, corresponding week of previous year	.....	35 5 5	3 4 10	.....	45 11 10	4 3 10	7 8 8
Total to corresponding date of previous year	13,258	29,842 10 0	2,735 11 6	1,26,676 30	39,618 6 2	3,631 13 8	6,367 5 2

* Rs. 6,000 added on account of estimated proportion of freight on food-grains due by Government for this week.

Printed and published by EDWIN MORRIS LEWIS, at the Printing Office of the Bengal Secretariat, No. 28, Chowringhee, in the City of Calcutta,— August 5, 1874.

[REGISTERED No. 29.]

No. 32 of 1874.

The Calcutta Gazette.

WEDNESDAY, AUGUST 12, 1874.

CONTENTS.

	Page.
PART I.—Orders and Notifications by the Lt.-Governor of Bengal, the High Court, Government Treasury, &c.	1219—1250
PART II.—Advertisements	1809—1890
PART III.—Acts of the Bengal Council	Nil.
PART IV.—Bills of the Bengal Council	Nil.
PART V.—Acts of the Legislative Council of India ...	Nil.
PART VI.—Bills of the Legislative Council of India ...	Nil.
SUPPLEMENT No. 32	2513—2740

PART I.

Orders and Notifications by the Lieut.-Governor of Bengal, the High Court, Government Treasury, &c.

ORDERS BY THE LIEUTENANT-GOVERNOR OF BENGAL.

REVENUE AND GENERAL DEPARTMENTS.

No. 2212C.S.

GENERAL.—*The 27th July* 1874.—Mr. Trevor John Chichele Grant is reappointed to act until further orders as a Secretary to the Board of Revenue.

The 5th August 1874.—Mr. Henry James Newbery, C.S., is appointed to act in the First Grade of Joint-Magistrates and Deputy Collectors, with effect from the date on which he was relieved of the charge of the Monghyr Magistracy by Mr. E. D. Lockwood.

The 10th August 1874.—Moulvi Anwaruddin Ahmed, Deputy Magistrate and Deputy Collector, Noakholly, is allowed leave for three months, under Section 21, Chapter VI of the Civil Leave Code.

The order of the 7th July 1874, transferring temporarily Baboo Golock Chunder Roy, Deputy Magistrate and Deputy Collector, from Noakholly to Chittagong, is cancelled.

Baboo Hem Chunder Ker, Deputy Magistrate and Deputy Collector, on special duty in Maldah, is allowed leave for three months, under Section 21, Chapter VI of the Civil Leave Code.

Mr. James Cattrall Price, Settlement Officer, Midnapore, is allowed leave for three months, under Section 21, Chapter VI of the Civil Leave Code.

The 11*th August* 1874.—Mr. William Ostlife Adams Beckett, Assistant Commissioner on special duty, is vested with the powers of a Magistrate of the First Class in Rungpore, and also with those of a Collector under Regulations VII of 1822 and IX of 1825 in that district.

Mr. John Ward is appointed to be Additional Sessions Judge of the Sessions Division of Dinagepore, to hold the Sessions in Maldah of the cases committed for trial in the month of August 1874.

Mr. Andrew William Cosserat, Extra Assistant Commissioner, just returned from furlough, is posted to Julpigoree. Mr. Cosserat is vested with the powers of a Magistrate of the First Class and those of a Deputy Collector.

POLICE.—*The* 8*th August* 1874.—Mr. George Dashwood Graham is appointed to act as an Assistant Superintendent of Police in Midnapore.

The 11*th August* 1874.—Baboo Tarini Churn Sircar, Court Inspector, has been placed in charge of the District Superintendent's Office, Pubna, from the afternoon of the 30th June last, the date on which he received charge of the office from Mr. O. S. Stack.

SANITATION.—*The* 10*th August* 1874.—The Lieutenant-Governor is pleased to confirm the appointment of Surgeon Edward Alfred Birch, Civil Surgeon of Hazareebagh, to have medical charge of the Lock Hospital at that station in addition to his other duties, with effect from the date on which he took charge of that office from Dr. J. Davis.

MEDICAL.—*The* 4*th August* 1874.—The following gentlemen are appointed to be members of the Committee for the management of the Charitable Dispensary just established in the sub-division of Atia, in Mymensingh, viz.—

The Magistrate of the district	*Chairman.*
The Sub-Divisional Officer	*Vice-Chairman.*
The Sub-Inspector of Modhoopore station	*Members.*
The Inspector of Police of the station	*Members.*
The Naib or Head Amlah of Ranee Sarut Sundery Debia at her Modhoopore Cutcherry	*Members.*
Baboo Kally Chunder Chowdry, Zemindar	*Members.*
The Native Doctor in charge of the Dispensary ...	*Secretary.*

The 10*th August* 1874.—The following gentlemen are appointed to be members of the committee for the management of the Charitable Dispensary at Takee, in the 24-Pergunnahs, viz.—

Baboo Ganendro Kumar Roy Chowdry, Zemindar, *vice* Baboo Bani Sunker Roy.
" Fakeer Chand Ghose, Government pensioner, *vice* Baboo Radha Madhub Bose.
" Sreedhur Roy, Government pensioner.

Surgeon Edward Lawrie, Acting Resident Surgeon, Medical College Hospital, is allowed leave for six weeks, under Section 21, Chapter VI of the Civil Leave Code.

The 11*th August* 1874.—First Class Apothecary Andrew Fitzgibbon, V.C., House Surgeon to the Howrah General Hospital, is allowed privilege leave of absence for two months, under Section 21 (*b*) of the Civil Leave Code, with effect from the date on which he availed himself of it in anticipation of sanction.

OPIUM.—*The* 8*th August* 1874.—Mr. Charles Lynch Harrison is appointed to act in the Fifth Grade of Sub-Deputy Opium Agents with effect from the 12th April 1874 unt further orders.

PORT COMMISSIONERS.—*The* 6*th August* 1874.—Captain H. P. Lovell is appointed be a Commissioner for making Improvements in the Port of Calcutta under Act V (B.C of 1870.

RIVERS THOMPSON,
Secy. to the Govt. of Bengal.

[First Publication.]

NOTIFICATION.

The 5th August 1874.—The Lieutenant-Governor is pleased to acknowledge the liberality and public spirit of the following gentlemen who have contributed to the Free Studentship Fund of the Temple School of Medicine at Bankipore :—

Syed Mohomed Aboo Said.
" " Shum Sool Hada.
" " Lutif Ali Khan.
" " Walayet Ali Khan.
" " Mohomed Nawab.
Baboo Ramkishen Pandy.
" Ramkishoon.
Baboo Nonnit Lall.
" Sree Ram.
The Members of the Patna Dispensary Committee.
The Municipal Commissioners of Patna.
Dr. D. B. Smith.
Syed Fuzloor Rahman.

H. J. REYNOLDS,
Offg. Secretary to the Government of Bengal.

[First Publication.]

ROAD CESS NOTIFICATION.

The 6th August 1874.—It is notified under Section 75 of Act X (B.C.) of 1871 (The District Road Cess Act) that the Road Cess Committee of the district of Cuttack have, under Section 74 of the Act, determined to levy the cesses under that Act at half the maximum rates for the ensuing road cess year. The cesses payable in the Cuttack district for the year beginning with the first of October 1874 will therefore be at the following rates :—

I. Three pie, or one pice, on every rupee of the annual value of lands under Part II of the Act, and on the annual net profits of mines, &c., under Part III of the Act.

II. The following rates on non-agricultural houses and shops :—

Dwelling-houses estimated to be of the present value of—

	Yearly Cess.		
	Rs.	A.	P.
Not less than Rs. 100, but less than Rs. 500 ..	0	8	0
" 500, " 1,000 ..	1	8	0
" 1,000, " 2,000 ..	2	4	0
" 2,000 and upwards	1	8	0

for every 1,000 rupees or part thereof of estimated present value.

Shops and buildings used for purposes of trade, whose estimated present value is more than Rs. 25 and less than Rs. 100, to pay a yearly tax of eight annas.

H. J. REYNOLDS,
Offg. Secretary to the Government of Bengal.

First Publication.

THE Lieutenant-Governor is pleased to order the publication of the following notifications for general information :—

H. J. REYNOLDS,
Offg. Secy. to the Govt. of Bengal.

NOTIFICATION.

The 11th August 1874.—The Resident at Aden notifies that vessels touching at ports in the Red Sea will be liable to quarantine for twenty-one days at Suez, under notification from Egyptian Board of Health.

A. BAKER,
Offg. Master-Attendant.

[First Publication.]

NOTICE TO MARINERS.

The 11th August 1874.—Notice is given that the Dutch Colonial steamer *Hertog Bernard,* on her passage from Padang to Acheen, passed an isle not indicated on the chart. It is low and extends north and southward 6 miles.

Lat. 0° 2′ S. | Long. 97° 36′ E.

Admiralty Charts No. 2760, Westcoast Sumatra, Sheet I.
Dutch Chart. Westkust Sumatra, Bl. I.

The Rear-Admiral, Commanding the Naval Forces in Netherl. India.
F. L. GEERLING.

A. BAKER,
Offg. Master-Attendant.

[Third Publication.]

RESOLUTION.

GENERAL DEPARTMENT.

MARINE.

CALCUTTA PORT TRUST.

The 27th July 1874.

READ—

A letter No. 748, dated 23rd June 1874, from the Port Trust Commissioners, submitting a proposal for the extension of the pitching on the slope of the Inland Vessels Wharf between Juggernath Ghât and Aheereetollah Ghât.

Read also—

Letter No. 920, dated 8th July 1874, from the Port Commissioners, applying for a loan of Rs. 2,50,000 for the above purpose, and for the pitching of the slope in front of the Export Sheds, and for metalling the Jetty enclosure.

Whereas it appears probable to the Lieutenant-Governor of Bengal that the loan of Rs. 2,50,000 applied for in the above-mentioned letters ought to be granted:

It is hereby ordered that the application be published in the *Calcutta Gazette*, as required by the fifth of the rules made by the Governor-General in Council under the Public Works Loan Act of 1871, and published on the 15th of October 1873.

By order of the Lieutenant-Governor of Bengal,

H. REYNOLDS,
Offg. Secy. to the Govt. of Bengal.

No. 920, dated Calcutta, the 8th July 1874.

From—The HON'BLE V. H. SCHALCH, Chairman; W. D. BRUCE, ESQ., Vice-Chairman; and eight other Commissioners for making Improvements in the Port of Calcutta,

To—The Secretary to the Government of Bengal, General Department.

WE, the undersigned, Commissioners for making Improvements in the Port of Calcutta, do hereby apply to His Honor the Lieutenant-Governor of Bengal for a loan to be granted us under the provisions of Act XXIV of 1871 (the Public Works Loan Act). The particulars to be set forth in accordance with the rules published under the aforesaid Act, are annexed hereto:—

(1) The work for the construction or repair of which the loan is required.

1. Pitching slope of Inland Vessels' Wharf from Juggernath Ghât to Aheereetollah Ghât.

2. Pitching river bank with brick on edge in front of new Export Sheds and metalling Jetty enclosure.

And an estimate of the cost thereof.

	Rs.
No. 1—	1,40,000
No. 2—	1,10,000
	2,50,000

(2) The amount of loan applied for.

(3) The funds, cesses, rates, duties, or taxes, and the property, if any, on the security of which it is proposed that the loan shall be made.

The landing and shipping charges, wharf rents, and removal charges levied at the jetties and inland wharves; the jetties, quays, wharves machinery, &c., &c., belonging to the Commissioners.

(4) The law or laws under which the said funds, cesses, rates, duties, taxes are levied or received, and the title on which the said property is held.

Act V (B.C.) of 1870.

(5) The period for which the loan is required.

30 years.

The number and amount of the instalments, if any, in which it is proposed the loan shall be made.

(1) Rs. 1,00,000
(2) ,, 1,00,000
(3) ,, 50,000

Dates proposed for receiving such instalments.

October 1st, 1874.
December 1st, 1874.
February 1st, 1875.

And the instalments in which it is proposed to repay the loan.

In accordance with the provisions of Rule X of the rules under the Act modified by clause (D) of the Rule. The Comm will pay a fixed sum half-yearly on the 30th June and 31st Dec the rate of Rs. 3,053-5 for each lakh of rupees borrowed. showing the proportion in which this half-yearly amount i between payment of interest and repayment of principal, w

forwarded with the Commissioner's letter No. 4785, dated 12th January 1874, will show that the terms of the rule above quoted are complied with, and that one-fifth of the amount borrowed will be repaid within 10 years, one-half within 20 years, and the whole within 30 years.

(6) The proceeds of each of the funds, cesses, rates, duties, or taxes, and all other incomes received by the Port Commissioners for the purposes of the Act.

The ordinary income and expenditure of the Commissioners for 1871-72, 1872-73, and 1873-74, exclusive of repayment of loans.

	1871-72.	1872-73.	1873-74.
	Rs.	Rs	Rs.
Gross receipts derived from Jetties ..	3,63,707	4,09,440	4,21,773
" " Inland Wharves ..	1,98,456	2,01,834	2,16,755
" " Strand Bank lands ..	73,260	79,118	81,590
" " Port charges ..	4,48,111	5,43,020	4,26,974
Total ..	10,83,534	12,33,412	11,47,092
Expenditure at Jetties	2,04,779	2,43,911	2,68,412
" Inland Wharves ..	46,013	68,381	65,646
" on account of Strand Bank lands	19,849	23,725	63,065
" on account of Port establishments ..	2,80,939	3,95,168	3,85,477
Total ..	5,51,580	7,31,185	7,82,600

(7) The value of the property, if any, offered as security.

Value* of land south of Aheereetollah Ghât measuring about 2,404 cottahs, at Rs. 1,000 per cottah	24,04,000
Value of land already purchased for new wharf north of Aheereetollah Ghât	3,00,000
Value of buildings, jetties, cranes, and other appliances ..	34,83,473
Value of floating property, moorings, &c., belonging to the Port	18,90,146
Value of investment in Government Paper	4,29,775
Total ..	85,07,394

All existing prior charges upon any source of income received for the purpose of Act V (B.C.) of 1870, or of any property vested in the Commissioners.

Amount of loan sanctioned.	Authority. Government of India's sanction. No.	Date.	Amount drawn.	Amount repaid.	Date of repayment.	Balance due.
Rs.			Rs.	Rs.		Rs.
10,00,000	Sanctioned by the assent of G.-G. to Act V of 1870.		10,00,000	1,00,000	1st August 1873	9,00,000
6,00,000	374	18th January 1873	6,00,000	9,750	30th June and 31st December 1873.	5,90,000
5,49,100	477	27th " "	3,00,000	2,410	31st December 1873	2,97,590
3,00,000	983	15th February "	2,50,000	803	31st " "	2,49,197
2,00,000	1336	27th " "	2,00,000	803	31st " "	1,99,197
3,85,000	2023	31st March 1874	1,55,000	.....	....	1,55,000
Port debt, not repayable, 17,65,000.	1832	7th July 1871	.....	.....	....	17,65,000
Loan applied for, but not yet sanctioned, 2,50,000.	For extension of new road.					

We have, &c.,

(Sd.) V. H. SCHALCH, *Chairman.*
W. D. BRUCE, *Vice-Chairman.*
T. B. LANE,
T. M. RUSSELL,
DOORGA CHURN LAW,
THOS. A. APCAR,
J. C. MURRAY,
WM. SMITH,
J. R. BULLEN-SMITH,
STUART HOGG,
} *Commissioners.*

* This valuation is taken at the rate of Rs. 1,000 per cottah as a safe rate, the Commissioners having lately paid Rs. 1,800 for land on the banks of the river.

[Third Publication.]

NOTIFICATION.

The 18th June 1874.—Whereas it is deemed necessary to re-arrange the thanas of the Sylhet District, the Lieutenant-Governor is pleased to direct that the following shall be the thanas of the district:—

Abidabad,	Dhurmpasha,	Rajnuggur,	Jynteahpore,
Nubbeegunge,	Sonamgunge,	Tajpore,	Molagool,
Hubbeegunge,	Chuttack,	Parcool,	Hingajeeah,
Sunkerpasha,	Noakholly,	Gwine Ghat,	Kurreemgunge;

and that their boundaries and the boundaries of the District of Sylhet shall be as specified below:—

The common boundary between zillahs Sylhet and Tipperah shall be, as defined by the Revenue Survey maps of seasons 1860-61, from Rampore masonry pillar on the west to the Iktiarpore masonry pillar on the east.

The common boundary between Sylhet and Hill Tipperah shall be, as defined by the Revenue Survey maps of seasons 1860-65, and defined in the field by pucca pillars ordered by Government letter No. 1265, dated 31st March 1865, from Secretary to the Government of Bengal, to the Surveyor-General of India, from Iktiarpore masonry pillar on the west to Chatterchoora or Koylalyon hill station on the east.

The common boundary between zillahs Sylhet and Cachar shall be a direct line from Chatterchoora hill station on the south to the Rooptang (Hachicktang) hill station on the north; thence it shall be the watershed of the Seeddeshur Lorishpore hills as far as Budderpore masonry pillar on the north; thence along the Barrack (or Bogleea) or Kooseeara rivers to the junction of the Soorma river at the village of Kandeegaon, and thence along the Soorma river to the village of Karraballah, as defined by the Revenue Survey maps of 1864-65.

The common boundary between Sylhet and Jynteah Hills shall be, as defined in the Revenue Survey maps by Lieutenant H. L. Thuillier of seasons 1837 to 1839, from the village of Karaballah on the east to Bowkee bazar on the west; thence the northern boundary along the Burhill river, and under the foot of the hills along the northern limits of the following villages and hanhars, viz.:—Cooree, Tokeehanhar, Bisnakandy, Bogye, Allaidah lands, Toroong, Lamagaum, Beejoopurnah, Balen Hanhar and Kalyrang, and then the Doopree nuddee on to the Terriaghat pucca pillar; thence it shall be, as defined on the Revenue Survey maps (by N. T. Davey, Esq.) of seasons 1861 to 1863, to Panchgaon masonry pillar on the west.

The common boundary between zillahs Sylhet and Mymensingh shall be, as defined on the Revenue Survey maps of seasons 1861-62, from Panchgaon masonry pillar on the north to Rampore masonry pillar on the south.

Thana Boundaries.

ABIDABAD.

On the north-east, north, and north-west, by Beebeeana or Beebeesona, Kalnee, and Soorma rivers.

On the west, by the boundary of the zillah.

On the south, the Barak river from the village of Bade Bajooka on the west, to the village of Moorerabda on the east.

On the east, the Barak river from the village of Moorerabda on the south, to the village of Nowagaon on the north, thence the following villages, viz:—Nowagaon, Kodoopore, Omurpore, Googoorapore, Secunderpore, Mokha, Gurshoula, Makhalkandee, Makhalkandee Chuk, and Dumargaon on the Bebeeana or Bebeesona river.

NUBBEEGUNGE.

On the north, by Beebeeana or Beebesona river, from the village of Galimpore on the east, to the village of Chowka on the west.

On the west, by thana Abidabad.

On the south, the following villages, viz.—Kholilpore, Ekteearpore, Khorsha, Sunkerpore, Aleepore, Bhurgaon, Booreenao, Rookoonpore, Burachur, Sookchur, and thence a line due east to the Dinapore hills.

On the east, by a line nearly due north, passes through the Sathgaon Dinapore hills up to the village of Ooheeshonka; thence the following villages, viz.:—Shotok, Kamargaon Chuk, Kastogaon, Leegaon Chuk, Bhoraree, Boitakhal, Holimpore, Shatia, Minazhoor, Julalpore, Syedpore, Oomurpore, Juggonathpore, Tajpore; and then the Beebeesona river up to the village of Galimpore.

HUBBEEGUNGE.

On the north and north-west, by thanas Nubbeegunge and Abidabad.

On the west and south-west, by the following villages, viz.—Isakaree, Bamkandee, Dhunnoobadee, Bhatpara, Bekitika, Akootpore, Doomooreea, Shanaray, Sreepore, Bajoo Chuk, Baleekandee, Hidatullapore, Mothoorapore, Razeeoora, Goyepore, Nowabad, Soiljura, Panchhat, Soiljora, Nazirpore, Alipore, Chandpore, Surabohee, Dullubhnath, Pooraoonda,

Ladeea Chuk, Lallchandjoar, Kamalpore, Punchas, Haroonpore, Hulhulia, Kotalbaree, Hulhulia, Gazeepore, Burra, Dhullia, Dowlatkhan, Chandpore, Enatabad, Shatpaika, Gazeenuggur-Gadeeshal, and Dholna.

On the south, the zillah boundary; thence—

On the east, by a line nearly due north, passes through the Sathgaon and Dinapore hills.

SUNKERPASHA.

On the north, by thana Abidabad.

On the east, by thana Hubbeegunge.

On the south and west, by the boundary of the zillah.

DHURMPASHA.

On the north-west and south-west, the boundary of the zillah.

On the south, by thana Abidabad.

On the east, the Soorma river northward to the village of Gunneenuggur; thence the following villages, viz.—Nagore, Magoorah, Ramessurpore, Lallpore, Rangamateah, Rangamatee, Sunkerpore, Noyamutpore, Amedabad, Echear Chur, and Taheirpore,; thence—

On the north-east, the villages of Tarhirpore and Noyamutpore, the Pein river to the village of Kookoorapashee; thence the following villages, viz.—Rampore, Shachna, Alipore, Hurreenakandee, Bowola, Asanpore, Amedpore, Hijla, Moholia, Manik, Patbooka, Shanundpore, Jugodispore, Moikootolla, Moikootoo, Rongahoora, and Nowagaon.

SONAMGUNGE.

On the north, by the boundary of the zillah.

On the west by thana Dhurmpasha.

On the south, by the following villages, viz.—Thalee, Doorgapore, Paeekpara, Hasampore, Boorumpore, Beerkolash, Aloeejanee, and Kesharpey.

On the east, the following villages, viz.—Kesharpey, Elashpore, Baooshee Chuk, Echapasha, Soyara, Rampore, Ghoradoombur, Busheerpore, Peetaboee, Luckoonchoon, Munbeg, Rajapore, Noagaon, Ronshee Chuk, Peetaboee Chuk, Alumpore Chuk, Chikarkandee, Dekhar Haor, Jafurpore Chuk, Futypore, Sreenathpore Chuk, Jafurpore Chuk, Rameshurpore Chuk, Sreenathpore Chuk, Hureepore, Alumpore Chuk, Kaer, Munoohurpore, and Bramungaon; then the river Soorma, and the villages of Bhoojsha, Jinaree, Baleejooree, Mahomedpore, Andaeer Chuk, Burrakiejar, Choonachoora, Alumkhalee, and Feshkhargaon, on the zillah boundary, at the pucca pillar Feshkhargaon.

CHUTTACK.

On the north, by the boundary of the zillah.

On the west, by thanas Sonamgunge, Dhurmpasha, and Abidabad.

On the south, by thana Nubbeegunge.

On the east, the following villages, viz.—Diggulbak, Dasharahee, Oihakoona, Sreenidheepore, Shashan Joshada, Bogatekee, Joyda, Mitabharung Chuk, Gooramareea, Tookampore, Kothalkaier, Paikpara, Ekaneedhur, Hureepore Chuk, Kogboil, Sreekrishtopore, Moshajan, Kadipore, Sreeramshee, Kitladoree, Holeearpara, Mongulpore, Atghor, Pooshparakhyapore, Lahory, Gorgoria, Krishtopore Chuk, Khaghata, Krishtopore, Krishtopore Chuk, Boorya Kismut, Cheechraoolee, Nakeshur, Shudurpore, Bramunjooliya, Kalabun, Bareegaon, Khidoorpore, Radhanuggur, Sheikhpore, Singooa, Kandeedashpara, Rampore; thence it shall follow the general course of the Soorma and Penni rivers, and the Dhoopree nuddee to the Terriaghat pucca pillar.

NOAKHOLLY.

On the north, the Beebeesona river.

On the west, by thanas Nubbeegunge and Hubbeegunge.

On the south, by the zillah boundary.

On the east, by a line, nearly due north, passes through the Baleesira Hills to the village of Nakaskur; then along the eastern limits of villages Nakaskur and Shiarpore; and thence the Munnoo river up to the village of Shoonarhai.

RAJNUGGUR.

On the north, by the Kooseeara river.

On the east, by the following villages, viz.—Kamalpore, Ghazeepore, Dhorum, Kaistgaon, and Otah hills to the village of Kaseepore; thence the Munnoo river southward to Dutgram pucca pillar; and then by the zillah boundary.

On the south, by the zillah boundary.

On the west, by thana Noakholly.

TAJPORE.

On the north, by the Soorma river.

On the west, by thanas Chuttack and Nubbeegunge.

On the south, by thanas Noakholly and Rajnuggur.

On the east, the following villages, viz.—Moeshahee, Koorkooraly, Goishpore, Oojailpore, Ebrainpore, Noshierpore, Khagdior, Hooshunnamkee, Chuk Rohinee, Chilnamonee, Kishorepore, Daookormohol, Dhormoda, Tajmohorompore, Tengra, Ghoorun, Chitakara, Madhubpore, Jasoobhoga, Faradpore, Baleeapoonjee, Talibpore Bhaga, Talibpore, Hydhurpore, Krishenpore, Luckheebasha, Roghoopore, Dursha, Bade Alle, and Rajeeabaree.

PARCOOL.

On the north, the following villages, viz.—Companygunj, Patna or Doolaergaon, Bhadehpore or Oomargaon, and Angarooa; then the Chengarkhal nuddee to the village Feringoora; and then the following villages, viz.—Feringoora, Sylhet, and Cachar Tea Company, Cherragong Tea Plantation, Mr. C. B. Jenning's grant, Butteshur, Chooabohar, Butteshur, and Golabnuggur; then the Soorma river to the village of Sheyrpore.

On the east, by the following villages, viz.—Sheyrpore, Chuttris, Chundunbhag, and Amrooa; then the Kooseeara river to village of Sooltanpore.

On the south, by the Kooseeara river.

On the south-west and west by thanas Tajpore and Chuttack.

GWINE GHAT.

On the north, by the boundary of the zillah.

On the west and south, by thanas Chuttack and Parcool.

On the east, by the eastern boundary of pergunnahs Paunchbaug, Durgaun, and Jafflung.

JYNTEAHPORE.

On the north, by the boundary of the zillah.

On the west, by thanas Gwini Ghat and Parcool.

On the south, by thanas Parcool and Soorma river.

On the east, by the eastern boundary of pergunnahs Baorbaug, Chotool, Churcutta, and Jynteah Pooraj.

MOLAGOOL.

On the north and east, by the boundary of the zillah.

On the south, by the Soorma river westward to the village of Coorormutty; and then the villages of Coorormutty, Rajpore, Shapore, Thakoormutty, Captainpore, Mownuggur, Mutteejarah, Sathparry, July, and Rampore; and again by the Soorma river down to the village of Kydgaum.

On the west, by thana Jynteahpore.

HINGAJEEAH.

On the north, by the following villages; viz.—Gramtollah, Ghoalshar, Koolaoora, Jamkundee, Aditmohal, Duttmohal, Russogram, Shooreekandee, Maijgaom, Buromoydan, Goghra, Mocheebhadkoora, Haor-Hakalookee, Oottur, Deotara, Makuroora, Shooreekandee, Deolee, and Khatkhal.

On the west, by thana Rajnuggur.

On the south, by the boundary of the zillah.

On the east, by a line passes through the Pathureah range of hills, nearly due north from that post to the Great Trigonometrical Survey station of Kulerai; and then along the limits of the villages of Burkhola, Dukhingool, Kechreegool, and Gramtollah, up to the northern boundary of the thana.

KURREEMGUNGE.

On the north, by thanas Jynteahpore and Molagool, and the zillah boundary to Budderpore masonry pucca pillar.

On the east and south, by the boundary of the zillah.

On the west, by the zillah boundary up to that post; and then by thanas Hingajeeah and Parcool.

NOTE.—The Pathureah range of hills, along which the boundary runs, has not been surveyed, and cannot be more clearly defined. It is represented to be uninhabited, covered with mixed forests and jungle, and that it was impossible to find either guides or tracks.

NOTE.—In the above description, all villages named as situated on the boundary lines of thanas are included in the limits of the thanas to which reference is being made.

H. REYNOLDS,
Offg. Secy. to the Govt. of Bengal.

[First Publication.]

DECLARATION.

The 5th August 1874.—Whereas it appears to the Lieutenant-Governor of Bengal that land is required to be taken up at the public expense, viz. for construction of a road from Bankoora to Judpore, in the district of Bankoora, it is hereby declared that a strip of land 7 miles in length and 50 feet in breadth, measuring 142 beeghas, is required.

This declaration is made under the provisions of Section 6 of Act X of 1870 to all whom it may concern.

J. F. K. HEWITT,
Offg. Junior Secy. to the Govt. of Bengal.

[First Publication.]

DECLARATIONS.

The 6th August 1874.—Whereas it appears to the Lieutenant-Governor of Bengal that land is required to be taken by Government at the public expense for a public purpose, viz. for the construction of the Northern Bengal State Railway from Julpigoree to Khata, it is hereby declared that for the above purpose a strip of land measuring more or less 17 miles in length and 140 feet in breadth, and passing through the villages as per margin, is required in the district of Julpigoree.

Koomurpara.	Paneekoree.
Raneegunge.	Luckeebhata.
Bhelakobee.	Gokoolhata.
Shikarpore.	

2. This declaration is made under the provisions of Section 6 of Act X of 1870 to all whom it may concern.

Whereas it appears to the Lieutenant-Governor of Bengal that land is required to be taken by Government at the public expense for a public purpose, viz. for the construction of a Feeder Road from Atwaree to Dimlanagore, it is hereby declared that for the above purpose a piece of land 100 feet wide, more or less, and passing through villages as per margin, is required in the districts of Dinagepore, Julpigoree, and Rungpore.

Jamadarpore.	Maleerhat.
Dhamooer.	Debeegunge.
Bamoonpara.	Debeedooba.
Nimanee.	Bairageepore.
Kaleegunge Haut.	Bagdogra.
Chukla.	Dangapara.
Chandanbaree.	Dimla.
Dangapara.	

2. This declaration is made under the provisions of Section 6 of Act X of 1870 to all whom it may concern.

Whereas it appears to the Lieutenant-Governor of Bengal that land is required to be taken by Government at the public expense for a public purpose, viz. for the construction of a Feeder Road from Chuckla to Chillahattee, it is hereby declared that for the above purpose a piece of land 100 feet wide, more or less passing through Bengaree, Shikarpore, Kaleegunge and Thakooranee, is required in the districts of Dinagepore, Julpigoree, and Rungpore.

2. This declaration is made under the provisions of Section 6 of Act X of 1870 to all whom it may concern.

J. F. K. HEWITT,
Offg. Junior Secy. to the Govt. of Bengal.

[First Publication.]

DECLARATIONS.

The 10th August 1874.—Whereas it appears to the Lieutenant-Governor of Bengal that land is required to be taken up for Government at the public expense for a public purpose, viz. for a road starting from Borodargah, in Bhagawanpore, to Shanerhat, in Dhallakandi, both in pergunnah Barobilla, zillah Rungpore, it is hereby declared that for the above purpose a strip of land running generally from north-west to south-east, passing through the villages as per margin, and measuring, more or less, 3 miles in length and 37½ feet in breadth = 41¼ standard beeghas, equivalent to 28½ local beeghas, more or less, is required.

Borodargah, in Bhagawanpore, pergunnah Barobilla.	Dhallakandi, pergunnah Barobilla.
Masta, pergunnah Barobilla.	Shanerhat, in Dhallakandi, pergunnah Barobilla.

This declaration is made under the provisions of Section 6 of Act X of 1870 to all whom it may concern.

Whereas it appears to the Lieutenant-Governor of Bengal that land is required to be taken up for Government at the public expense for a public purpose, viz. for a road starting from Shanerhat, in Dhallakandi, pergunnah Barobilla, to Madargunge, in mouza Hassanpore, pergunnah Amdohur, zillah Rungpore, it is hereby declared that for the above purpose a strip of land running generally from north-west to south-east, passing through the villages as per margin, and measuring, more or less, 6 miles in length and 37½ feet in breadth = 82½ standard beeghas, equivalent to 57 local beeghas, more or less, is required.

Shanerhat, in Dhallakandi, pergunnah Barobilla.	Bhaj Joor, pergunnah Barobilla.
Paharpore, pergunnah Barobilla.	Ekbarpore, pergunnah Amdohur.
Prathamdangah, pergunnah Barobilla	Madargunge, in mouza Hassanpore, pergunnah Amdohur.

This declaration is made under the provisions of Section 6 of Act X of 1870 to all whom it may concern.

Whereas it appears to the Lieutenant-Governor of Bengal that land is required to be taken up for Government at the public expense for a public purpose, viz. for a part of a road from Pirgunge, in zillah Rungpore, to Daudpore, in zillah Dinagepore, namely, the part commencing from Niamutpore, pergunnah Barobilla, to Bichna, pergunnah Karaibari, zillah Rungpore, it is hereby declared that for the above purpose a strip of land running generally from east to west, passing through the villages as per margin, and measuring, more or less, 8 miles in length and 37½ feet in breadth = 110 standard beeghas, equivalent to 76 local beeghas, more or less, is required.

Niamutpore.	pergunnah	Barobilla.
Bahadoorpore,	"	"
Umarpore,	"	"
Uzirpore,	"	"
Fattehpore,	"	"
Babanpore,	"	"
Japarerpara,	"	"
Thirarpara,	"	"
Lukhipore	pergunnah	Karaibari.
Gopinathpore,	"	"
Taraf Muzai,	"	"
Tiarmari,	"	"
Durgapore,	"	"
Monvil,	"	"
Bichna,	"	"

This declaration is made under the provisions of Section 6 of Act X of 1870 to all whom it may concern.

Whereas it appears to the Lieutenant-Governor of Bengal that land is required to be taken up for Government at the public expense for a public purpose, viz. for a part of a road from Borodargah to Daudpore, viz. the portions from Borodargah in Danialespara, Mandalabari, both in pergunnah Barobilla, and from Khayerbari, in pergunnah Barobilla, to Khalashpeerhat, in Lakhipore, pergunnah Karaibari, zillah Rungpore, it is hereby declared that for the above purpose two strips of land, marked A and B, running generally from north-east to south-west, passing through the villages as per margin, and measuring, more or less, 6 miles in length and 37½ feet in breadth = 82½ standard beeghas, equivalent to 57 local beeghas, more or less, is required.

A.		
Danialespara,	pergunnah	Barobilla.
Makimpore,	"	"
Maudalabari,	"	"
B.		
Khayerbari,	pergunnah	Barobilla.
Syampore,	"	"
Kaprikhal,	pergunnah	Karaibari.
Khettab Khan,	"	"
Magurah,	"	"
Phaha,	"	"
Ullagari,	"	"
Lukhipore,	"	"

This declaration is made under the provisions of Section 6 of Act X of 1870 to all whom it may concern.

Whereas it appears to the Lieutenant-Governor of Bengal that land is required to be taken up for Government at the public expense for a public purpose, viz. for a road starting from Gurjipara to Chintamun, both in pergunnah Bagdowar, zillah Rungpore, it is hereby declared that for the above purpose a strip of land running generally from east to west, passing through the villages as per margin, and measuring, more or less, 7 miles in length and 37½ feet in breadth = 96¼ standard beeghas, equivalent to 66½ local beeghas, more or less, is required.

Gurjipara,	pergunnah	Bagdowar.
Chapabari,	"	"
Shahzadpore,	"	"
Mirzapore,	"	"
Pocharpára,	"	"
Bhim Shahar,	"	"
Mantata,	"	"
Makargong,	pergunnah	Bagdowar.
Bhendabari,	"	"
Beshla,	"	"
Shingarpára,	"	"
Kishnapore,	"	"
Chintamun, in Kishnapara,	pergunnah	Bagdowar.

This declaration is made under the provisions of Section 6 of Act X of 1870 to all whom it may concern.

Whereas it appears to the Lieutenant-Governor of Bengal that land is required to be taken up for Government at the public expense for a public purpose, viz. for a road starting from Madargunge, in mouza Hassanpore, pergunnah Amdohur, to Dhaperhat, in Palwanpara, pergunnah Sookurgujary, in zillah Rungpore, it is hereby declared that for the above purpose a strip of land running generally from north to south, passing through the villages as per margin, and measuring, more or less, 7 miles in length and 37½ feet in breadth = 96¼ standard beeghas, equivalent to 66½ local beeghas, more or less, is required.

Hassanpore,	pergunnah	Amdohur.
Rashanpore,	"	"
Abdullahpore,	"	"
Bhabanipore,	"	Sookurgujary.
Chaigari, Govindpore,	pergunnah	Sookurgujary.
Islampore,	pergunnah	Sookurgujary.
Bahadoorpore,	"	"
Hingarpara,	"	"
Palwanpara,	"	"

This declaration is made under the provisions of Section 6 of Act X 1870 to all whom it may concern.

Whereas it appears to the Lieutenant-Governor of Bengal that land is required to be taken up for Government at the public expense for a public purpose, viz. for a part of a road from Pirgunge to Ghoraghat, commencing from Chatra Hat, in Gashipore, pergunnah Sultanpore, to Ram Chundrapore, pergunnah Khashtalook, zillah Rungpore, it is hereby declared that for the above purpose a strip of land running generally from north to south, passing through the villages as per margin, and

Chatra Hat in Gashipore,	pergunnah	Sultanpore.
Katadoar,	pergunnah	Palwa.
"	"	Khashtalook.
Badlapara,	pergunnah	Wargocha.
Kesharigar,	pergunnah	Sultanpore.
Kasiabari,	pergunnah	Sookurgujary.
Ram Chandrapore,	pergunnah	Khashtalook.

measuring, more or less, 6 miles in length and 37½ feet in breadth = 82½ standard beeghas, equivalent to 57 local beeghas, more or less, is required.

This declaration is made under the provisions of Section 6 Act X of 1870 to all whom it may concern.

Whereas it appears to the Lieutenant-Governor of Bengal that land is required to be taken up for Government at the public expense for a public purpose, viz. for a part of a road from Dhaperhat to Ranigunge, namely, the portion starting from Dhaperhat, in mouza Kabilpore, pergunnah Kabilpore, to Gashipore, pergunnah Sultanpore, zillah Rungpore, it is hereby declared that for the above purpose a strip of land running generally from east to west, passing through the villages as per margin, and measuring, more or less, 6 miles in length and 37½ feet in breadth = 82½ standard beeghas, equivalent to 63¾ local beeghas, more or less, is required.

Kabilpore,	pergunnah	Kabilpore.
Bhishnupore,	,,	,,
Sreerampore,	,,	,,
Lukhipore,	,,	,,
Jaidpore,	,,	,,
Betkapa,	,,	,,
Inayatpore,	pergunnah	Kabilpore.
Chattra,	,,	Khamar Mahal.
Iklimpore,	,,	Kabilpore.
Gashipore,	,,	Sutanpore.
Ratadoar.		Chandidoar.

This declaration is made under the provisions of Section 6 of Act X of 1870 to all whom it may concern.

Whereas it appears to the Lieutenant-Governor of Bengal that land is required to be taken up for Government at the public expense for a public purpose, viz. for a road starting from Danish Nagar in Rangamattee, pergunnah Bagdowar, to Gashipore, pergunnah Sultanpore, zillah Rungpore, it is hereby declared that for the above purpose a strip of land running generally from north-west to south-east, passing through the villages as per margin, and measuring, more or less, 12 miles in length and 37½ feet in breadth = 165 standard beeghas, equivalent to 114 local beeghas, more or less, is required.

Rangamattee,	pergunnah	Bagdowar.
Salimpore,	,,	,,
Ramchandrapore,	,,	,,
Salti,	,,	,,
Bhabanchara,	,,	,,
Autarampore,	,,	,,
Ruprampore,	,,	,,
Antarampore,	,,	Karaibari.
Lukhipore,	,,	,,
Kadirabad,	,,	,,
Thakurdas Lukhipore,	pergunnah	Barobilla.
Therrapara,	,,	Barobilla.
Syam Daserpara,	pergunnah	Barobilla.
Patnichara,	,,	,,
Tatarpore,	,,	,,
Dharmadas,	,,	,,
Hassanpore,	,,	,,
Gramtola,	pergunnah	Khamar Mahal.
Jadubpore,	,,	,,
Kangaurpara,	,,	Pera.
Antopore,	,,	,,
Iklimpore,	,,	Kabilpore.
Kochmardan,	,,	Narainpore.
Gashipore,	,,	Sultanpore.

This declaration is made under the provisions of Section 6 of Act X of 1870 to all whom it may concern.

Whereas it appears to the Lieutenant-Governor of Bengal that land is required to be taken up for Government at the public expense for a public purpose, viz. for a road starting from the village of Katgarah to that of Sundergunge, pergunnahs Bamandangha and Dangghat, zillah Rungpore, it is hereby declared that for the above purpose a strip of land running generally from south-west to north-east, and passing through the villages as per margin, and measuring, more or less, 6 miles 1,820 feet in length and 55 feet in breadth = 121 $\frac{1}{144}$ standard beeghas, more or less, is required.

Katgarah,	pergunnah	Bamandanga.
Jaduram,	,,	,,
Monmoth,	,,	,,
Rambhadra,	,,	,,
Chandar,	,,	,,
Shib Ram,	,,	,,
Jonaidari,	,,	,,
Baidyanath,	pergunnah	Bamandanga.
Futtehkhan,	,,	,,
Gopalcharan,	,,	,,
Hurabhaya Khan,	pergunnah	Dangghat.
Porogoch,	pergunnah	Dangghat.

This declaration is made under the provisions of Section 6 of Act X of 1870 to all whom it may concern.

Whereas it appears to the Lieutenant-Governor of Bengal that land is required to be taken up for Government at the public expense for a public purpose, viz. for a road starting from the village of Dhobadanga to that of Sundargunge, pergunnahs Bahirband and Dangghat, zillah Rungpore, it is hereby declared that for the above purpose a strip of land running generally from south to north and north-east, and passing through the villages as per margin, and measuring, more or less, 7 miles 4,103 feet in length 160 feet in breadth = 171 $\frac{23}{40}$ standard beeghas, more or less, is required.

Dhobadanga,	pergunnah	Bahirband.
Satdara,	,,	,,
Haldiyabajra,	,,	,,
Hatiya,	,,	,,
Kajdaha,	,,	,,
Sholagari,	pergunnah	Bahirband.
Subarandanga,	,,	,,
Nimaidanga,	,,	,,
Hurabhaya Khan,	,,	Dangghat.
Ranjeetluskhur,	,,	,,

This declaration is made under the provisions of Section 6 of Act X of 1870 to all whom it may concern.

Whereas it appears to the Lieutenant-Governor of Bengal that land is required to be taken up for Government at the public expense for a public purpose, viz. for a road starting from the village of Chowdhranee Dighee *viâ* Sundargunge to that of Bilka Nababgunge,

pergunnah Bamandanga, chaklay Fattehpore, Monthona, Dangghat, and Bahirband, zillah Rungpore, it is hereby declared that for the above purpose a strip of land running generally from east to west, and passing through the villages as per margin, and measuring, more or less, 13 miles 715 feet in length and 55 feet in breadth = $264\frac{5}{5}\frac{17}{78}$ standard beeghas, more or less, is required.

Monglarkutta,	pergunnah	Bamandanga	Kandee,	pergunnah	Dangghat.
Showerkajl,	"	"	Teanee Moneeram,	"	"
Ghagua,	"	"	Bamunjat,	"	"
Chandar,	"	"	Bunjeetlushkur,	"	"
Haridev,	chaklay	Fattehpore	Hooiram Lushkar,	"	"
Dadar,	"	"	Sujet,	"	"
Chattanee Monuram,	chaklay	Fattehpore	Hurabhaya Khan,	"	"
Katubbash,	pergunnah	Monthona	Dhowartaree,	"	"
Falgacha,	"	"	Bilka Nababgunge,	pergunnah	Bahirband
Digdari,	"	"			

This declaration is made under the provisions of Section 6 of Act X of 1870 to all whom it may concern.

J. F. K. HEWITT.
Offg. Junior Secy. to the Govt. of Bengal.

[First Publication.]

DECLARATIONS.

The 10th August 1874.—Whereas it appears to the Lieutenant-Governor of Bengal that land is required to be taken up for Government at the public expense for a public purpose, viz for a road starting from the villages of Kushba and Kristonoghur, pergunnah Batashun, to that of Danesnoghur, pergunnah Sharhatta, zillah Rungpore, it is hereby declared that for the above purpose a strip of land running generally from north-west to south-east and south, passing through the villages as per margin, and measuring, more or less, $7\frac{3}{4}$ miles in length and 60 feet in breadth = $173\frac{6}{7}$ standard beeghas, equivalent to $146\frac{2}{3}$ local beeghas, more or less, is required.

Kushba,	pergunnah	Batashun.	Hamidpore,	pergunnah	Sharhatta.
Kristonoghur,	"	"	Kahirpara,	"	"
Hanchrah,	"	Rokanpore	Masimpore,	"	"
Halancha,	"	"	Naterjalee,	"	"
Sontoshpore,	"	Sharhatta			

This declaration is made under the provisions of Section 6 of Act X of 1870 to all whom it may concern.

Whereas it appears to the Lieutenant-Governor of Bengal that land is required to be taken up for Government at the public expense for a public purpose, viz. for a road starting from the village of Mamuderpara, pergunnah Sharhatta, to that of Raripuker, pergunnah Batashun, zillah Rungpore, it is hereby declared that for the above purpose a strip of land running generally from south to north, passing through the villages as per margin, and measuring, more or less, $5\frac{1}{4}$ miles in length and 58 feet in breadth = $111\frac{2}{3}$ standard beeghas, equivalent to $94\frac{1}{3}$ local beeghas, more or less, is required.

Mamuderpara,	pergunnah	Sharhatta.	Kasimpore,	pergunnah	Sharhatta.
Tilickpara,	"	"	Tankha,	"	Batashun.
Augungrah,	"	"	Nidy Hal,	"	"
Ganeipara,	"	"	Raripuker,	"	"

This declaration is made under the provisions of Section 6 of Act X of 1870 to all whom it may concern.

Whereas it appears to the Lieutenant-Governor of Bengal that land is required to be taken up for Government at the public expense for a public purpose, viz. for a road starting from the village of Mamuderpara to that of Baluah, pergunnah Sharhatta, zillah Rungpore, it is hereby declared that for the above purpose a strip of land running generally from north to south and south-west, passing through the villages as per margin, and measuring, more or less, $2\frac{2}{3}$ miles in length and 58 feet in breadth = 83 standard beeghas, equivalent to $70\frac{1}{8}$ local beeghas, more or less is required.

Mamuderpara,	pergunnah	Sharhatta.	Hamidpara,	pergunnah	Sharhatta.
Bajuteipara,	"	"	Ramjeebunpore,	"	"
Aredbarkatta,	"	"	Pahipara Masimpore,	"	"
Sonteshpore,	"	"			

This declaration is made under the provisions of Section 6 of Act X of 1870 to all whom it may concern.

Whereas it appears to the Lieutenant-Governor of Bengal that land is required to be taken up for Government at the public expense for a public purpose, viz for a road starting from the village of Prannatheipara, pergunnah Barobilla, to that of Chitolia Muddhopara, pergunnah Fatehjungpore, zillah Rungpore, it is hereby declared that for the above purpose a strip of land running generally from west to east, passing through the villages as per margin, and measuring, more or less, 1 mile in length and 40 feet in breadth = $15\frac{6}{7}$ standard beeghas, equivalent to $13\frac{1}{3}$ local beeghas, more or less, is required.

Prannatheipara,	pergunnah	Barobilla	Purbapara and Muddhopara,	pergunnah	Fatehjungpore
Chitolia and Utteipara	pergunnah	Fatehjungpore.			

This declaration is made under the provisions of Section 6 of Act X of 1870 to all whom it may concern.

Whereas it appears to the Lieutenant-Governor of Bengal that land is required to be taken up for Government at the public expense for a public purpose, viz. for a road starting from the village of Panbari, pergunnah Pyraband, to that of Bhagabutipore, pergunnah Pyraband, zillah Rungpore, it is hereby declared that for the above purpose a strip of land running generally from east to west, passing through the villages as per margin, and measuring, more or less, ½ mile in length and 52 feet in breadth = 10¾ standard beeghas, equivalent to 9 local beeghas, more or less, is required.

Panbari, pergunnah Pyraband.
Bugtipore, " "

This declaration is made under the provisions of Section 6 of Act X of 1870 to all whom it may concern.

Whereas it appears to the Lieutenant-Governor of Bengal that land is required to be taken up for Government at the public expense, viz. for a road starting from the village of Satibari, pergunnah Fatehjungpore, to that of Hamidpore, pergunnah Sharhatta, zillah Rungpore, it is hereby declared that for the above purpose a strip of land running generally from east to west and south-west, passing through the villages as per margin, and measuring, more or less, 7¼ miles in length and 58 feet in breadth = 154½ standard beeghas, equivalent to 130⅔ local beeghas, more or less, is required.

Satibari, pergunnah Fatehjungpore, zillah Rungpore.
Horipore, pergunnah Fatehjungpore, zillah Rungpore.
Khamar, pergunnah Fatehjungpore, zillah Rungpore.
Haripore, pergunnah Fatehjungpore, zillah Rungpore.
Chandpore, pergunnah Fatehjungpore, zillah Rungpore.
Rampore, pergunnah Fatehjungpore, zillah Rungpore.
Dabrah, pergunnah Bagdowar, zillah Rungpore.
Jagoopore, pergunnah Bagdowar, zillah Rungpore.
Moirpore, pergunnah Bagdowar, zillah Rungpore.
Ramnathpore, pergunnah Bagdowar, zillah Rungpore.
Bagoorbari, pergunnah Bagdowar, zillah Rungpore.
Shampore, pergunnah Bagdowar, zillah Rungpore.
Gopalpore, pergunnah Bagdowar, zillah Rungpore.
Bandarparah, pergunnah Bagdowar, zillah Rungpore.
Kristopore, pergunnah Bagdowar, zillah Rungpore.
Hamidpore, pergunnah Sharhatta, zillah Rungpore.

This declaration is made under the provisions of Section 6 of Act X of 1870 to all whom it may concern.

Whereas it appears to the Lieutenant-Governor of Bengal that land is required to be taken up for Government at the public expense for a public purpose, viz. for a road starting from the village of Katolee, pergunnah Barobilla to that of Boirattee, pergunnah Andooa, zillah Rungpore, it is hereby declared that for the above purpose a strip of land running generally from west to east and south-west, passing through the villages as per margin, and measuring, more or less, 6⅖ miles in length and 58 feet in breadth = 135¼ standard beeghas, equivalent to 114⅔ local beeghas, more or less, is required.

Kotalee, pergunnah Barobilla.
Ram Natherpara, pergunnah Andooa.
Shahebkharpara, " "
Shadurpara, " "
Khamar Fattehpore, " "
Hashanerpara, " "
Rasoolpore, pergunnah Andooa.
Ramessurpara, pergunnah Barobilla.
Bhagabutipore, " "
Hobetpore, pergunnah Andooa.
Chandpore, " "

This declaration is made under the provisions of Section 6 of Act X of 1870 to all whom it may concern.

Whereas it appears to the Lieutenant-Governor of Bengal that land is required to be taken up for Government at the public expense for a public purpose, viz. for a road starting from the village of Sherpore, pergunnah Andooa, to that of Sherudanga, pergunnah Andooa, zillah Rungpore, it is hereby declared that for the above purpose a strip of land running generally from east to west, passing through the villages as per margin, and measuring, more or less, 2½ miles in length and 47 feet in breadth = 43¾ standard beeghas, equivalent to 37 local beeghas, more or less, is required.

Sherpore, pergunnah Andooa.
Khurdoserpore, " "
Roochbanatpore, " "
Noorpore, " "
Kristopore, " "
Koirmari, pergunnah Andooa.
Rangamati, " "
Kallakisamut, " "
Sherudanga, " "

This declaration is made under the provisions of Section 6 of Act X of 1870 to all whom it may concern.

Whereas it appears to the Lieutenant-Governor of Bengal that land is required to be taken up for Government at the public expense for a public purpose, viz. for a road starting from the village of Jaladeepore to that of Mamuderpara, pergunnah Sharhatta, zillah Rungpore, it is hereby declared that for the above purpose a strip of land running generally from east to west, passing through the villages as per margin, and measuring more or less 3½ miles in length and 58 feet in breadth = 78⅙ standard beeghas, equivalent to 66⅓ local beeghas, more or less, is required.

Jaladeepore, pergunnah Sharhatta, zillah Rungpore.
Ramessurpore, pergunnah Sharhatta, zillah Rungpore.
Gilajhukee, pergunnah Sharhatta, zillah Rungpore.
Harerpara, pergunnah Sharhatta, zillah Rungpore.
Bara Harerpara, pergunnah Sharhatta, zillah Rungpore.
Kohirerpara, pergunnah Sharhatta, zillah Rungpore.
Tiluckpara, pergunnah Sharhatta, zillah Rungpore.
Mamuderpara, pergunnah Sharhatta, zillah Rungpore.

This declaration is made under the provisions of Section 6 of Act X of 1870 to all whom it may concern.

Whereas it appears to the Lieutenant-Governor of Bengal that land is required to be taken up for Government at the public expense for a public purpose, viz. for a road starting from the village of Mollerhat, pergunnah Andooa, to Dhonirani's tank on the Naldanga road, zillah Rungpore, it is hereby declared that for the above purpose a strip of land running generally from west to east, passing through the villages as per margin, and measuring, more or less, $\frac{3}{4}$ mile in length and 58 feet in breadth = 20 standard beeghas, equivalent to $16\frac{6}{7}$ local beeghas, more or less, is required.

Mollerhat, pergunnah Andooa.	Jadurpara,* pergunnah Andooa.
Fureedpore, " "	Ramsunkerpore, " "
Jamalpore, " "	Rohametpore, " "
Radhakristopore, " "	Andooa, " "

This declaration is made under the provisions of Section 6 of Act X of 1870 to all whom it may concern.

Whereas it appears to the Lieutenant-Governor of Bengal that land is required to be taken up for Government at the public expense for a public purpose, viz. for a road starting from the village of Khurdo Kowarpore, pergunnah Andooa, to that of Goral Chowki in the same pergunnah, zillah Rungpore, it is hereby declared that for the above purpose a strip of land running generally from north to south, passing through the villages as per margin, and measuring, more or less, half a mile in length and 52 feet in breadth = $10\frac{1}{5}$ standard beeghas, equivalent to $8\frac{1}{3}$ local beeghas, more or less, is required.

Khurdo Kowarpore, pergunnah Andooa.
Bujruck Kowarpore, " "
Goral Chowki, " "

This declaration is made under the provisions of Section 6 of Act X of 1870 to all whom it may concern.

Whereas it appears to the Lieutenant-Governor of Bengal that land is required to be taken up for Government at the public expense for a public purpose, viz. for a road starting from the village of Mirgunge, pergunnah Bamundanga, to that of Dabeepore, pergunnah Pyraband, zillah Rungpore, it is hereby declared that for the above purpose a strip of land running generally from north to south and south-west, passing through the villages as per margin, and measuring, more or less, $4\frac{2}{3}$ miles in length and 50 feet in breadth = $87\frac{6}{7}$ standard beeghas, equivalent to $74\frac{6}{7}$ local beeghas, more or less, is required.

Naggore Mirgunji, pergunnah Bamundanga.	Berahimpore, pergunnah Pyraband.
Kishmut Bangalilaul, pergunnah Bamundanga.	Khurd Moorudpore, pergunnah Pyraband.
Tamfat, pergunnah Udasee.	Rughoo, pergunnah Pyraband.
Fatehpore, " "	Chaloneah, pergunnah Dimla.
Hoshen Naggore, pergunnah Pyraband.	Ajejulla, pergunnah Fatehpore.
	Dabipore, pergunnah Pyraband.

This declaration is made under the provisions of Section 6 of Act X of 1870 to all whom it may concern.

Whereas it appears to the Lieutenant-Governor of Bengal that land is required to be taken up for Government at the public expense for a public purpose, viz. for a road starting from the village of Mechpuker in Chakla Fatehpore to that of Guabari, pergunnah Monthona, in zillah Rungpore, it is hereby declared that for the above purpose a strip of land running generally from north to south, passing through the villages as per margin, and measuring, more or less, 5,919 yards in length and 10 yards in breadth, is required.

Mechpuker, Chakla Fatehpore.	Shukanpuker, pergunnah Bamundanga.
Radhakrishna, " "	Mutuk, Chakla Fatehpore.
Huricharan, " "	Heyatkhan, " "
Rajbullub, " "	Guabari, Lakhiraj, pergunnah Monthona.
Kamdeb, Lakhiraj, pergunnah Bamundanga.	Shukanpuker, Uponchaki, pergunnah Bamundanga.
Talook Kamdeb, " "	Antaram, Pirpal, pergunnah Bamundanga.
Kishmut Antaram, " "	Guabari, pergunnah Monthona.
Pubitrajhar, " "	

The above declaration is made under the provisions of Section 6 of Act X of 1870 to all whom it may concern.

Whereas it appears to the Lieutenant-Governor of Bengal that land is required to be taken up for Government at the public expense for a public purpose, viz. for a road starting from the village of Bhattacharjya to that of Atshatyapara, both in pergunnah Monthona, zillah Rungpore, it is hereby declared that for the above purpose a strip of land running generally from east to west, passing through the villages as per margin, and measuring, more or less, 903 yards in length and 9 yards in breadth, is required.

Bhattacharjya, pergunnah Monthona.
Kutubbush, Uponchaki, pergunnah Monthona.
Atshatyapara, pergunnah Monthona.

This declaration is made under the provisions of Section 6 of Act X of 1870 to all whom it may concern.

Whereas it appears to the Lieutenant-Governor of Bengal that land is required to be taken up by Government at the public expense for a public purpose, viz. for a road starting from the village of Shabar, Chakla Fatehpore, to that of Chakrapani, pergunnah Monthona,

in zillah Rungpore, it is hereby declared that for the above purpose a strip of land running generally from north to south, passing through the villages as per margin, and measuring, more or less, 3,025 yards in length and 10 yards in breadth, is required.

Shabar, Chakla Fatehpore.	Ganai, pergunnah Panga.
Shalohaltari, pergunnah Udasee.	Debuttei, " "
Doobaidanga, pergunnah Bamundanga.	Beshnai, " "
Huricharan Sormah, Pergunnah Tepa.	Chosta, pergunnah Monthona.
Bara Murkur, pergunnah Tepa.	Chakrapani, " "

This declaration is made under the provisions of Section 6 of Act X of 1870 to all whom it may concern.

Whereas it appears to the Lieutenant-Governor of Bengal that land is required to be taken up for Government at the public expense for a public purpose, viz. for a road starting from Saranjami Kaikuri to that of Munglekuti, in pergunnah Monthona, in zillah Rungpore, it is hereby declared that for the above purpose a strip of land running generally from south to north, passing through the villages as per margin, and measuring, more or less, 5,983 yards in length and 32 in feet breadth, is required.

Saranjami Kaikuri, pergunnah Monthona.	Merapara, pergunnah Monthona.
Khorda Kaikuri, pergunnah Bamundanga	Merapara, Brohmother, pergunnah Monthona.
Saranjami Munglekuti, Chakla Fatehpore.	Khamar Munglekuti, pergunnah Monthona.
Kutubbush, Uponchaki, pergunnah Monthona.	Munglekuti, Uponchaki, pergunnah Monthona.
Shullipara, pergunnah Monthona.	Munglekuti, Lakhiraj, pergunnah Monthona.

This declaration is made under the provisions of Section 6 of Act X of 1870 to all whom it may concern.

J. F. K. HEWITT,
Offg. Junior Secy. to the Govt. of Bengal.

[First Publication.]

DECLARATIONS.

The 10*th August* 1874.—Whereas it appears to the Lieutenant-Governor of Bengal that land is required to be taken by Government at the public expense for a public purpose, viz. for the construction and repair of a road from Maltipore to Hyatpore, it is hereby declared that for the above purpose a strip of land measuring 46,200 feet, more or less, in length, 50 feet, more or less, in breadth, lying in the villages Kashipara, Noorpore, Burnah, Gourshand, Maltipore, Jitarpore, Anaitnuggur, Anundgunge, Malahar, Mohunpore, Bhobanipore, Ranghat, and Bhalookaroy, is required.

This declaration is made under the provisions of Section 6 of Act X of 1870 to all whom it may concern.

Whereas it appears to the Lieutenant-Governor of Bengal that land is required to be taken by Government at the public expense for a public purpose, viz. for the construction and repair of a road from Tulshigunge to Chanchal, it is hereby declared that for the above purpose a strip of land measuring 42,000 feet, more or less, in length, 50 feet, more or less, in breadth, lying in the villages Raneekhamat, Konooan, Kabilkhaly, Eshadpore, Dabigunge, Koner, Luckhunpore, Jabra, Rarial, Shalalpore, Jote-Bohorum, Kamarta, and Tulshigunge, is required.

This declaration is made under the provisions of Section 6 of Act X of 1870 to all whom it may concern.

Whereas it appears to the Lieutenant-Governor of Bengal that land is required to be taken by Government at the public expense for a public purpose, viz. for the construction and repair of a road from Maltipore to Noorpore, it is hereby declared that for the above purpose a strip of land measuring 71,400 feet, more or less, in length, 50 feet, more or less, in breadth, lying in the villages Maltipore, Kashiparah, Gobindparah, Shumbhunugger, Shumshi, Binudpara, Chundipore, Nokorum, Baliabinodepara, Kakot, Bhado, Rotooah, Shakepore, Boyriah, and Jote-Luchmun, is required.

This declaration is made under the provisions of Section 6 of Act X of 1870 to all whom it may concern.

Whereas it appears to the Lieutenant-Governor of Bengal that land is required to be taken by Government at the public expense for a public purpose, viz. for the construction and repair of a road from Khurbah to Chanchal, it is hereby declared that for the above purpose a strip of land measuring 32,040 feet, more or less, in length, 50 feet, more or less, in breadth, lying in the villages Singhia, Kollygram, Bhaktipore, Rajapore, Pooria, Dadpore, Jamgachee, Chota-Panchrakah, Bassilhaut, Khurbah, Assapore, Sooktiar, and Sudderpore, is required.

This declaration is made under the provisions of Section 6 of Act X of 1870 to all whom it may concern.

Whereas it appears to the Lieutenant-Governor of Bengal that land is required to be taken by Government at the public expense for a public purpose, viz. for the construction and repair of a road from Sorupgunge to Chanchal, it is hereby declared that for the above purpose a strip of land measuring 38.640 feet, more or less, in length, 50 feet, more or less, in breadth, lying in the villages Khalunpore, Shehipore, Sujagung, Asral, Kushiarbary, Masutypara, Paikpara, Situlpore, Bussuntapore, Mukdumpore, Sherepore, Copilhaut, Bistoopore, and Sorupgunge, is required.

This declaration is made under the provisions of Section 6 of Act X of 1870 to all whom it may concern.

Whereas it appears to the Lieutenant-Governor of Bengal that land is required to be taken by Government at the public expense for a public purpose, viz. for the construction and repair of a road from Sorupgunge to Bulrampore, it is hereby declared that for the above purpose a strip of land measuring 79,800 feet, more or less, in length, 50 feet, more or less, in breadth, lying in the villages Sorupgunge, Nonatore, Mullickparah, Duckinpacka, Koyatola, Mohanundpore, Hareeal, Doybhatah, Danghee, Autote, Shungolah, Arriarpore, Panchhazaree, Oodagunge, Bhogwanpore, Kalligunge, Bhabah, Monykanda, Khurbah, Ashapore, Allipore, Koyah, Mahadebpore, Koboya, Doorgapore, Gopalpore, Kistapore, Mulluncha, Galimpore, Muttrapore, Jodoopore, Bhandiah, Kanyepore, Taherpore, Chundypore, Darmar, Bulrampore, and Chunderparah, is required.

This declaration is made under the provisions of Section 6 of Act X of 1870 to all whom it may concern.

Whereas it appears to the Lieutenant-Governor of Bengal that land is required to be taken by Government at the public expense for a public purpose, viz. for the construction and repair of a road from Shumshee to Allaul, it is hereby declared that for the above purpose a strip of land measuring 33,360 feet, more or less, in length, 50 feet, more or less, in breadth, lying in the villages Andirampara, Gungarampara, Sreepore, Monohurpore, Bullubpore, Shakepore, Roghonathpore, or Lushkerpore, Dhishal, Magura, and Natanpore, is required.

This declaration is made under the provisions of Section 6 of Act X of 1870 to all whom it may concern.

Whereas it appears to the Lieutenant-Governor of Bengal that land is required to be taken by Government at the public expense for a public purpose, viz. for the construction and repair of a road from Belpokhuriah to Shahurgachee, it is hereby declared that for the above purpose a strip of land measuring 17,400 feet, more or less, in length, 50 feet, more or less, in breadth, lying in the villages Gopalpore, Noorpore, Burnah, Maltipore, Duckinshahur, and Shajib, is required.

This declaration is made under the provisions of Section 6 of Act X of 1870 to all whom it may concern.

Whereas it appears to the Lieutenant-Governor of Bengal that land is required to be taken by Government at the public expense for a public purpose, viz. for the construction and repair of a road from Kollygram to Muttrapore, it is hereby declared that for the above purpose a strip of land measuring 13,560 feet, more or less, in length, 50 feet, more or less, in breadth, lying in the villages Rajapore, Pooriah, Bhimpore, and Emampore, is required.

This declaration is made under the provisions of Section 6 of Act X of 1870 to all whom it may concern.

Whereas it appears to the Lieutenant-Governor of Bengal that land is required to be taken by Government at the public expense for a public purpose, viz. for the construction and repair of a road from Tulshigunge to Hyatpore, it is hereby declared that for the above purpose a strip of land measuring 74,400 feet, more or less, in length, 50 feet, more or less, in breadth, lying in the villages Tulshigunge, Bhobanipore, Bungruah, Tildangi, Jote-Chintamun, Mohendropore, Gangur, Gola-Suntushpore, Nobogram, Rangaipore, Dowlutpore, Malipakur, Gyashpore, Natashee, Koriallee, Bhalookaroy, and Murarpotee, is required.

This declaration is made under the provisions of Section 6 of Act X of 1870 to all whom it may concern.

Whereas it appears to the Lieutenant-Governor of Bengal that land is required to be taken up by Government at the public expense for a public purpose, viz. for a road starting from the village of Bamongola to that of Pakooahat, zillah Maldah, it is hereby declared that for the above purpose a strip of land passing through the villages as per margin, and measuring more or less 3,312 cottahs in length and 2½ to 3 cottahs in breadth, equal to 22 beeghas 16 cottahs and 6 dhools of the standard measurement, more or less, is required.

Bamongaon,	pergunnah	Cossimpore.
Uttergai,	"	"
Ramkistopore,	"	Auzur.
Titpore,	"	"
Pooil,	pergunnah	Auzur.
Kamardanga,	"	"
Pacuahat, Tatun,	"	"

This declaration is made under the provisions of Section 6 of Act X of 1870 to all whom it may concern.

Whereas it appears to the Lieutenant-Governor of Bengal that land is required to be taken up by Government at the public expense for a public purpose, viz. for a road starting from the village of Gazole to that of Bamongola, zillah Maldah, it is hereby declared that for the above purpose a strip of land passing through the villages as per margin, and measuring, more or less 8,510 cottahs, in length, and 1½ to 3½ cottahs in breadth = 57 beeghas 15 cottahs and 5 dhools of the standard measurement, more or less, is required.

Gorail, pergunnah Rajnagar.	Behar, pergunnah	Rajnagar.
Shalbona Shicarcary, pergunnah Rajnagar.	Ajumpore, "	Cossimpore.
Bamongao, pergunnah Cossimpore.	Kistopore, "	Rajnagar.
Balarampore, " Rajnagar.	Kurjadanga, "	"
Banipore, " "	Atter, "	Cossimpore.
	Dooba, "	"

This declaration is made under the provisions of Section 6 of Act X of 1870 to all whom it may concern.

J. F. K. HEWITT,
Offg. Junior Secy. to the Govt. of Bengal.

[First Publication.]

DECLARATIONS.

The 10th August 1874.—Whereas it appears to the Lieutenant-Governor of Bengal that land is required to be taken up by Government at the public expense for a public purpose, viz. for a road from Ber Fureedpore up to Chatmohur, pergunnah Sonabazar and Katermehal, in the district of Pubna, it is hereby declared that for the above purpose a strip of land running from Ber Fureedpore to Chatmohur, about 10 miles in length, more or less, and 50 feet in breadth, is required.

This declaration is made under the provisions of Section 6 of Act X of 1870 to all whom it may concern.

Whereas it appears to the Lieutenant-Governor of Bengal that land is required to be taken up at the public expense for a public purpose, viz. for the construction of a road from Chatmohur to Bhowanipore, *vid* Kharbaria, Lathunpore, Amirtakunda, Mazgram, Shahapore, Neotigacha, and Malgram, in pergunnah Sonabazar, in the district of Pubna, it is hereby declared that a strip of land 6 miles in length and 60 feet in breadth, more or less, is required.

This declaration is made under the provisions of Section 6 of Act of X 1870 to all whom it may concern.

Whereas it appears to the Lieutenant-Governor of Bengal that land is required to be taken up by Government at the public expense for a public purpose, viz. for a road from Mundirpore to Malunchi, in pergunnahs Nazirpore, Bajuchup, and Bajuraj, Nazirpore, in the district of Pubna, it is hereby declared that a strip of land 3 miles in length and 52 feet in breadth, more or less, is required.

This declaration is made under the provisions of Section 6 of Act X of 1870 to all whom it may concern.

Whereas it appears to the Lieutenant-Governor of Bengal that land is required to be taken up by Government at the public expense for a public purpose, viz. for a road from Narainpore to Mursheedpore, in pergunnah Khutta, Islampore and Nazirpore, in the district of Pubna, it is hereby declared that a strip of land 12 miles in length and 57 feet in breadth, more or less, is required.

This declaration is made under the provisions of Section 6 of Act X of 1870 to all whom it may concern.

Whereas it appears to the Lieutenant-Governor of Bengal that land is required to be taken up at the public expense for a public purpose, viz. for the construction of a road leading from Nazirgunge, in pergunnah Mohummudshahye, in the district of Pubna, it is hereby declared that a strip of land 1,100½ feet in length and 60 feet in breadth, more or less, is required.

This declaration is made under the provisions of Section 6 of Act X of 1870 to all whom it may concern.

J. F. K. HEWITT,
Offg. Junior Secy. to the Govt. of Bengal.

[First Publication.]

DECLARATIONS.

The 11th August 1874.—Whereas it appears to the Lieutenant-Governor of Bengal that land is required to be taken up for Government at the public expense for a public purpose, viz. for a road starting from the village of Sadullahpore to that of Dhaperhat, pergunnah Sookurgujary, zillah Rungpore, it is hereby declared that for the above purpose a strip of land running generally from north-east to south-west, passing through or near the villages as per margin, and measuring more or less 10 miles in length and 50 feet in breadth = 183⅓ standard beeghas, more or less, is required.

Bangram, pergunnah Oarigotch.	Buxeegunge, pergunnah Sookurgujary.
Roohia, ,, ,,	Sattragutch, ,, ,,
Bistopore, ,, Amdahar.	Govindpore, ,, ,,
Gunganarayanpore, pergunnah Amdahar.	Dhaperhat, ,, ,,

This declaration is made under the provisions of Section 6 of Act X of 1870 to all whom it may concern.

Whereas it appears to the Lieutenant-Governor of Bengal that land is required to be taken up by Government at the public expense for a public purpose, viz. for a road starting from the village of Khud Rubia, pergunnah Oarigotch, to that of Dingding Bazar, zillah Rungpore, it is hereby declared that for the above purpose a strip of land running generally from north-east to south-west through the villages as per margin, and measuring more or less 8 miles in length and 50 feet in breadth, being equal to 146⅔ standard beeghas, more or less, is required.

Khud Rubia, pergunnah Oarigotch.	Doorgapore, pergunnah Oarigotch.
Kalagram, ,, ,,	Taruf Fazil, ,, ,,
Taruf Chand, ,, ,,	Khoorda Majaipore.
Teagotch, ,, ,,	Joogee Bari, ,, ,,
Bhowaneepore, ,, ,,	Taruf Paharee, ,, ,,
Khamarpacoriah, ,, ,,	Koonja Mohipore, ,, Alihut.
Brahampore, ,, ,,	Krishnopore, ,, ,,
Boojrook Pacooriah, ,, ,,	Bistopore.
Krishnapore, ,, ,,	Tamlee.
Taruf Jehan, ,, ,,	Chunderpore.
	Moodupore, pergunnah Amlagotch.

This declaration is made under the provisions of Section 6 of Act X of 1870 to all whom it may concern.

Whereas it appears to the Lieutenant-Governor of Bengal that land is required to be taken up for Government at the public expense for a public purpose, viz. for a road starting from the village of Sadullahpore, pergunnah Oarigotch, to that of Gaibanda, pergunnah Bahirband, zillah Rungpore, it is hereby declared that for the above purpose a strip of land running generally from north-west to south-east, passing through the villages as per margin, and measuring more or less 7 miles in length and 50 feet in breadth = 126 beeghas and 18⅕ kottahs of standard measurement, more or less, is required.

Bongram, pergunnah Oarigotch.	Bara Kumedpore, pergunnah Idrakpore.
Jayunpore, ,, ,,	Kajuldhop, ,, ,,
Mundoor, ,, Idrakpore.	Kholahbary, ,, ,,
Meddhum Kumedpore, pergunnah Idrakpore.	Narayanpore, ,, Mooktipore.
	Chanekmanrajpore, ,, ,,

This declaration is made under the provisions of Section 6 of Act X of 1870 to all whom it may concern.

Whereas it appears to the Lieutenant-Governor of Bengal that land is required to be taken up for Government at the public expense for a public purpose, viz. for a road starting from the village of Hamendpore, pergunnah Amdohur, to that of Rohumutpore, zillah Rungpore, it is hereby declared that for the above purpose a strip of land running generally from south-east to north-west, passing through or near the villages as per margin, and measuring more or less 7 miles in length and 50 feet in breadth = 126 beeghas and 18⅕ chittacks of standard measurement, more or less, is required.

Hamendpore, pergunnah Amdohur.	Boojrooe Rosoolpore, pergunnah Amdohur.
Dandpore, ,, ,,	Rohametpore.
Mohishbandy, ,, ,,	

This declaration is made under the provisions of Section 6 of Act X of 1870 to all whom it may concern.

Whereas it appears to the Lieutenant-Governor of Bengal that land is required to be taken up for Government at the public expense for a public purpose, viz. for a road starting from the village of Sadullahpore, pergunnah Oarigotch, to that of Nuldangah, pergunnah Bahirband, zillah Rungpore, it is hereby declared that for the above purpose a strip of land running generally from south to north, passing through the villages as per margin, and measuring more or less 6 miles in length and 50 feet in breadth = 101 standard beegahs, more or less, is required.

Bongram, pergunnah Oarigotch.	Damodurpore, pergunnah Bahirband.
Hamendpore, ,, Amdohur.	Mandoorparah, ,, ,,
Jamudangah, ,, Bahirband.	Dhosalia, ,, ,,
Kisamat, ,, ,,	Nuldangah, ,, ,,
Bhangamore, ,, ,,	

This declaration is made under the provisions of Section 6 of Act X of 1870 to all whom it may concern.

J. F. K. HEWITT,
Offg. Junior Secy. to the Govt. of Bengal.

The following order, issued by the Government of India in the Home Department, is published for general information :—

No. 2046.—*Fort William, the* 5*th August* 1874.—*Notification.*—*Public.*—The Governor-General in Council hereby declares that it is expedient that the Governor-General shall visit certain parts of India unaccompanied by his Council. And in the exercise of the powers conferred by the Indian Council's Act, Section 6, the Governor-General in Council hereby nominates the Honorable B. H. Ellis to be President of the said Council during the time of such visit, and the powers of the Governor-General in assemblies of the said Council during the time of such visit shall be reposed in the said Honorable B. H. Ellis, except that of assenting to, or withholding his assent from, or reserving for the consideration of Her Majesty's pleasure, any Law or Regulation as provided in the 24th and 25th Vic., Cap. 67. And the Governor-General is authorized by this order made for that purpose alone to exercise all or any of the powers which may be exercised by the said Governor-General in Council in every case in which the said Governor-General may think it expedient to exercise the same, except the powers of making Laws or Regulations.

The following order, issued by the Government of India in the Foreign Department, is republished for general information :—

No. 1664*G.*—*Fort William, the* 7*th August* 1874.—*General.*—RELIEF.—Captain H. P. Peacock and Lieutenant-Colonel M. Thompson respectively delivered over and received charge of the Office of Agent to the Governor-General with the King of Oudh and of Superintendent of Political Pensions, on the afternoon of the 1st instant.

The following order, issued by the Government of India in the Financial Department, is republished for general information :—

No. 4769.—*Fort William, the* 1*st August* 1874.—*Notification.*—*Accounts.*—Her Majesty's Secretary of State for India has granted an extension of furlough for three months to Mr. H. D. Sandeman, C.S., Accountant-General, Bengal.

LEAVE AND ALLOWANCES.

No. 4848.—*The* 3*rd August* 1874.—The Governor-General in Council directs that the words "province or circle of account" be substituted for the words "or province" in the description of "Case IV" in Rule 3, Chapter XI of the Civil Leave Code.

No. 4894.—*The* 4*th August* 1874.—With reference to 37 Vic., Cap. 13, published in the *Gazette of India*, under Legislative Department's Notification No. 7, dated 31st July 1874, the Governor-General in Council directs that the note within parenthesis which precedes the first paragraph of the rules published as Supplement D of the Civil Leave Code, be cancelled.

SEPARATE REVENUE.—OPIUM.

No. 4903.—*The* 7*th August* 1874.—Opium Revenue to date compared with the Estimate for the year 1874-75.

PRESIDENCY.	LATEST MONTH.			FIVE SALES OF BENGAL OPIUM AND FOUR MONTHS' DUTY ON MALWA OPIUM.		
	Estimate.	Actual.	Better than estimate.	Estimate.	Actual.	Better than estimate.
	£	£	£	£	£	£
Bengal	421,875	452,298	30,423	2,109,375	2,226,521	117,146
Bombay	168,129	199,260	31,131	776,565	899,280	122,715
TOTAL ...	590,004	651,558	61,554	2,885,940	3,125,801	239,861

The following orders, issued by the Government of India in the Military Department, are republished for general information :—

No. 775.—*Fort William, the* 3*rd August* 1874.—The services of First Class Assistant Apothecary S. Jackson of the Subordinate Medical Department, are placed at the disposal of the Government of Bengal.

No. 776.—*The* 4*th August* 1874.—The following extract from List No. 13, dated 10th July 1874, of Military Officers of the Bengal Establishment permitted to return to duty and granted extensions of leave, &c., received from the India Office, is published for general information :—

* * * * * *

Granted extensions of leave.

Surgeon-Major J. Fayrer, C.S.I.—6 months, sick certificate.

* * * * * *

RIVERS THOMPSON,
Secy. to the Govt. of Bengal

JUDICIAL DEPARTMENT.

No. 2213C.S.

The 10th August 1874.—Baboo Nund Kumar Bose is appointed to be Second Subordinate Judge of Burdwan, but to act as Second Subordinate Judge of Rajshahye and Rungpore.

RIVERS THOMPSON,
Secy. to the Govt. of Bengal.

[First Publication.]

NOTIFICATION.

The 4th August 1874.—In supersession of the notification dated 17th March 1869, published in the *Calcutta Gazette* of the 24th March 1869, page 635, extending the provisions of Act VI (B.C.) of 1868 to certain villages in the Baraset sub-district, it is hereby notified that from the 1st October 1874 the boundaries of the Baraset Town for the purposes of the Act shall be as declared below, viz.—

North.—The northern boundaries of the villages of Palpakharah and Shiti.

East.—The road from the Takee road to Shiti, the eastern boundary of the village of Koobeerpore and the dry bed of the Soontee Nuddee.

South.—The southern boundary of the village Moheshurpore.

West.—The western boundary of the villages of Digbariah and Kootoorshahi; the south-west boundary of Rhedoypore, the south-west, west, and north-west boundary of the village of Hurrihurpore, the north-west boundary of the village of Persadpore, and the western boundaries of the villages of Bunnomallipore and Palpokhuriah.

The following villages are comprised within the boundaries above specified, viz.—

Shiti.	Gholla Kuslea.	Raghonathpur.	Badee.
Palpokhuria.	Sreekisenpore.	Bakihatty.	Dakhinhaut.
Ramkrishenpore.	Moollaparah.	Chundunbati.	Digbariah.
Bunnomallipore.	Mushidbati.	Nuggur Anwarpore.	Koobeerpore.
Ooterhaut.	Rhedoypore.	Nalkoorah.	Ichanagari.
Dhakinapara.	Hurrihurpore.	Nuddeebhaug.	Kulleeanpore.
Saugmoorah.	Kootoorshahi.	Kattur.	Gootteetha.
Pershadpore.	Raipore.	Thakoortal.	Khoord Kudumgachee.
Baraset.	Kabasdanga.	Amrahdangah.	Bishenpore.
Harreeberrh.	Mankoosbaugh.	Moheshurpore.	

It is also notified that from 1st October 1874 the operations under Act VI (B.C.) of 1868 will cease to have effect in the villages of Bajitpore, Sridurpore, Matgram, Rungopore, Char, and Shybana, which were formerly included in the Baraset Town.

RIVERS THOMPSON,
Secy. to the Govt. of Bengal.

[First Publication.]

NOTIFICATION.

The 5th August 1874.—Under Section 5 of the Indian Registration Act VIII of 1871, the Lieutenant-Governor of Bengal is pleased to create the following registration sub-district having the head-quarters and local jurisdiction shown opposite the name. The Lieutenant-Governor is also pleased, under Section 7 of the Act, to appoint the person named below to be Sub-Registrar of the said sub-district :—

DISTRICT.	Name of new sub-district.	Head-quarters.	Thana included in jurisdiction.	Sub-Registrar appointed.
Nuddea	Jagulia ...	Fatahpore ...	Jagulia	Shib Kristo Roy.

This change will take effect on and from the 1st of September 1874.

RIVERS THOMPSON,
Secy. to the Govt. of Bengal.

[First Publication.]

NOTIFICATION.

The 6th August 1874.—Under Section 5 of the Indian Registration Act VIII of 1871, the Lieutenant-Governor of Bengal is pleased to create the following registration sub-district, having the head-quarters and local jurisdiction shown opposite the name. The

Name.	Rank.	Division to which posted.
er, Sergt. C.	Over., 1st grade ...	Dinagepore Special Division.
Kedarnath	,, 1st ,, ...	
ton, Corpl. J.	,, 1st ,, ...	
, Sergt. J.	,, 1st ,, ...	
, Moonshee Golam	,, 3rd ,, ...	
aroda Churn	,, 3rd ,, ...	
Capt., A. L., G.L.I.	Asst., Engr. 1st grade ...	Rungpore Special Division.
ie, Mr. J. F.	,, ,, 2nd ,, ...	
l, Mr. R. C.	Apprentice	
aughlin, Mr. J. F.	,, ...	
il, Mr C. D.	Tempy. Supr., 2nd grade ...	
nerjee, Heera Lall	Ovr., 1st grade ...	
urphy, Sergt. M.	,, 1st ,, ...	
Straughan, Sergt. R.	,, 1st ,, ...	
Mitter, Bindoo Lall	Ovr., 2nd grade ...	
Mitter, Aushootosh	,, 2nd ,, ...	
Ghosaul, Ramessur	,, 2nd ,, ...	
Saligram	,, 3rd ,, ...	
Cameron, Lieut. E. H., R.E.	Asst. Engr., 2nd grade ...	Bogra Special Division.
Ghose, Khetternath	,, ,, 2nd ,, ...	
Reid, Lt. A. J. F., S.C.	,, ,, 2nd ,, ...	
Gwyther, Mr. H. T.	Apprentice	
Smith, Mr. H. G. F.	,, ...	
Scallan, Mr. T.	Tempy. Sub-Engr., 3rd grade	
Culliford, Sergt. E.	Supvr., 1st grade ...	
Brown, Sergt. E.	Ovr., 1st grade ...	
Clandius, Mr. J. B.	,, 1st ,, ...	
Dupeyron, Mr. J.	,, 1st ,, ...	
L'Esteve, Mr. G.	Tempy. Over., 1st grade ...	
Azeezoodeen, Hafiz	Ovr., 2nd ,, ...	
Gangooly, Bhuggobutty Churn	,, 3rd ,, ...	
Pal, Guggon Chunder	,, 3rd ,, ...	

J. E. T. NICOLLS, *Colonel*, R.E.,
Secretary to the Govt. of Bengal, P. W. D.

IRRIGATION.

NOTIFICATIONS.—ESTABLISHMENT.

The 7th August 1874.

No. 300.—*Leave.*—Mr. H. Gearing, Supervisor, Second Grade, Byturni Division, availed himself of the privilege leave granted him in the orders marginally noted on the afternoon of the 22nd July 1874.

Notification No. 292, dated 17th July 1874.

The 10th August 1874.

No. 301.—Mr. W. H. Morrow, Supervisor, Second Grade, Dehree Division, returned from the privilege leave granted him in the orders marginally noted on the afternoon of the 28th July 1874.

Notification No. 275 of the 29th June 1874.

No. 302.—*Declaration.*—Whereas it appears to the Lieutenant-Governor of Bengal that land is required to be taken by Government at the public expense for a public purpose, viz. for the excavation of distributary channel No. 8, and its branch B from the extension of the Singharpore Branch Canal, otherwise called the Matchgong Canal, in the district of Cuttack, it is hereby declared that for the above purpose two strips of land, each being 200 feet in width, more or less, as per specification given below, are required.

Distributary Channel No. 8, starting from Singharpore and terminating [illegible] Ardunga, length 9 miles 6 furlongs.

Branch B, starting from Singharpore and terminat[illegible] mile 7 furlongs.

This declaration is made under the provisi[illegible] may concern, in supersession of [illegible] page 382, Part I [illegible]

JAIL DEPARTMENT.

The 3rd August 1874.—Surgeon F. C. Nicholson received charge of the Presidency from Surgeon S. C. Mackenzie on the afternoon of the 2nd instant.

ALIPORE, the 3rd August 1874.

W. L. HEELEY,
Inspector-General of Ja

Report of Leave granted to the Rural Sub-Registrars of Bhanga, Labhpore, Phencheegunge, Gowas, and the temporary appointments made for carrying on their work during June July last.

Name of Sub-Registrar on leave.	Name of Sub-Registrar appointed.	Nature and period of leave.	Date of making over charge.	REMARKS.
Munshi Abdur Rashid, Sub-Registrar of Bhanga.	None ...	Two days' leave on urgent private affairs.	12th June.	
Munshi Gholam Rasul, Sub-Registrar of Labhpore.	Baboo Girish Chundra Banerjee of Labhpore.	Seventeen days' leave on urgent private affairs.	3rd "	
Moulvie Abdul Karim, Sub-Registrar of Phencheegunge.	None ...	Two days' leave on private affairs.	20th "	
Baboo Gopi Mohun Mojoomdar, Sub-Registrar of Gowas.	Baboo Kristoballabh Roy, Sub-Registrar's head clerk.	One week's leave on private affairs.	9th "	

CALCUTTA, the 31st July 1874. T. F. BIGNOLD, *Offg. Inspr.-Genl. of Registration.*

HIGH COURT NOTICES.

Orders by the High Court of Judicature at Fort William in Bengal.

NOTIFICATION.

LEAVE OF ABSENCE.

The 10th August 1874.—Baboo Shib Pershad Singh, Moonsif of Pooree, in the district of Cuttack, is allowed sick leave for a month under Section 3, Supplement F of the Civil Leave Code.

In supersession of the leave (on medical certificate) for one week notified in *Calcutta Gazette* of 29th July 1874, Part I, page 1193, Baboo Gokool Chand, Second Moonsif of Patna, is allowed sixteen days' privilege leave from 14th to 29th July 1874, under Section 21, [illegible] VI of the Civil Leave Code, the Moonsif's Serishtadar having been placed in charge [illegible] duties of the Office.

TRANSFER OF MOONSIFS.

[illegible] Churn Sein, Second Moonsif of Baripore, in the [illegible] Shazadpore, in the district of Rajshahye, as

Circular Order No. 19.

Dated Calcutta, the 27th July 1874.

HIGH COURT.
ENGLISH DEPARTMENT.
Civil.

he High Court are pleased to intimate, for the information of the Subordinate Courts, that Circular order No. 25, dated 15th July 1872, was not intended to be taken as entitling defendants, in cases referred under Section 12, Act VIII of 1859, to show cause by reason e property in the suit being situated in different districts, when none of the defendants e beyond the jurisdiction of the court in which the suit is instituted.

By order of the High Court,

H. J. S. COTTON, *Offg. Registrar.*

Sheriff's Office, the 11th August 1874.

NOTICE is hereby given that the Eighth Criminal Sessions of the year 1874 of the High urt of Judicature at Fort William in Bengal, for the Town of Calcutta and Factory of rt William and the places subordinate thereto, will be holden at the Court-House, in the own of Calcutta, on Monday, the fourteenth day of September next, at 11 o'clock in e forenoon, and so on from day to day until the said Session be over. And it is hereby oclaimed that all persons who will prosecute any of the prisoners to be brought up r trial at the said Session be then and there to prosecute.

M. RUSTOMJEE, *Sheriff.*

শরিফ আফিস সন ১৮৭৪ সাল ১১ আগষ্ট ।

সকলকে সমাচার দেওয়া যাইতেছে যে সুবে বাঙ্গালার ফোর্ট উইলিয়ম দুর্গের অধীন শহর লিকাতার ও অন্যান্য স্থানের ফৌজদারী বিচার নিষ্পত্তি জন্য আগামি সন ১৮৭৪ সালের ১৪ প্টেম্বর সোমবার বেলা ১১ ঘটিকার সময় এবং যে পর্য্যন্ত সেশিয়ানের কার্য্য শেষ না হয় প্রতিদিন ক সময়ে কলিকাতার হাই কোর্টের আপন আদালত ঘরে সন ১৮৭৪ সালের অষ্টম ক্রিমিনেল শিয়ান বসিবেক, এবং এতদ্দ্বারা প্রচার করা যাইতেছে যে, যে সকল ব্যক্তি কোন কয়েদীর বিরুদ্ধে জদারী মিছিল করিবেক তাহারা উক্ত স্থানে উক্ত সময়ে হাজির থাকিয়া মোকদ্দমা করে ইতি ।

M. RUSTOMJEE, *Sheriff.*

NOTIFICATION.

UNDER Section 14, Act XI of 1865, notice is hereby given that, subject to the orders of overnment, the Judge of the Court of Small Causes at Narail will sit again in that Court n the dates mentioned below :—

Thursday, the 20th August 1874. | Friday, the 21st August 1874.

J. WESTON, *Jud*

, SMALL CAUSE COURT, the 7th August 1874.

EDUCATIONAL NOT

CANDIDATES for admission to the special class of the Native Subordinate Civil to be opened on the 1st of September next, are requested to apply to the undersigned the 26th August, and to furnish certificates showing the number of years they have Government employ.

HOOGHLY COLLEGE, the 4th August 1874. R. THWAYTES, *Principal.*

UNDER orders of the Government of Bengal, dated 5th October 1872, a prelim examination of candidates for Junior Scholarships will be held on the fifth and sixth o month of October ensuing, at the Government Zillah School of each district of the Rajsh Division.

The subjects of examination are :—

(1.) Physical Geography.
(2.) Drawing.
(3.) Surveying.

Candidates should apply for enlistment to the Secretary, District Committee, in t respective districts, at least one month before the day of examination, with certificates f their teachers and specimens (certified by the teachers) of their survey work and drawi A fee of one rupee will be required from each candidate for enlistment. Half the t number of scholarships alloted to this division will be awarded to those who pass in the ab special subjects, provided they attain the required standard in the final examination.

BERHAMPORE, the 10th July 1874. E. W. MOLONY, *Commissioner.*

NOTIFIES that the Office of the Inspector of Schools, Behar Circle, has been removed Bankipore, to which station all communications should in future be addressed.

BANKIPORE, the 25th July 1874. S. W. FALLON, *Inspr. of Schools, Behar Circle.*

OPIUM NOTIFICATION.

No. 836B.

NOTICE is hereby given that the Ninth Sale of Opium, the provision of 1872-73, w be held at the Government Opium Sale-room, No. 2, Bankshall Street, on Monday, 7th September 1874, at 11 A.M., and will comprise 3,750 chests, viz.—

		Chests.
Behar Opium	... ...	2,185
Benares „ ...	... ...	1,565
Total ...	...	3,750

2. The general conditions of the sale now advertised will be the same as usual; th may be ascertained by reference to the Notification issued on the 8th November 1873, a published in the *Government* and *Exchange Gazettes*, or on personal application at the Office the Board of Revenue.

3. The latest dates for deposit and clearance will be the 12th and 22nd Septembe ectively, that is to say, no Bank of Bengal Receipts, Government Promissory Notes, or oth Securities, that may be tendered for deposit in redemption of Promissory Notes giv hasers in the Sale-room, will be received after 4 P.M. of Saturday, the 12th Septe Bank of Bengal Receipts in full payment of lots will be accepted after September 1874.

quantity above advertised for sale, the following quan m will be brought to sale in the present ye charge of the Opium Depart hould circumstances ren

OPIUM NOTICE.

In compliance with the request of several of the Opium Merchants and Shippers, the fixed for the 10th Opium Sale is altered from Wednesday, the 7th, to Friday, the 2nd ober 1874.

By order of the Member-in-Charge,

W. H. Grimley, *Offg. Secretary.*

Board of Revenue, Fort William, the 11th August 1874.

TATEMENT shewing the quantity of Salt in store available for exportation on Private Trade at each of the several Ports of Export in the undermentioned Districts.

Name of District.	Ports at which salt is generally available for export on private trade.	Quantity remaining in store actually available for export on 1st July 1874.	Remarks.
		Indian Mds.	
Ganjam	Bavanapadu at the Nowpadah Salt Pans	50,000	
Godavery	Coconada	47,840	
Kistna	Nizampatam	40,453	
Chingleput	Madras	....	
	Ennore	....	
	Covelong	71,018*	*Out of this quantity 40,000 maunds have already been assigned to Kazy Aboobaker & Co.
Tanjore ..	Negapatam	....	
	Katmavady	....	
Tinnevelly	Tuticorin	1,17,600	
	Total ..	3,26,911	

N.B.—Salt for export will be supplied by Government at the rates specified in the Notifications dated 21st March 1868 and 22nd April 1869, published at pages 737, *Fort St. George Gazette*, dated 24th March 1868, and 673, dated 27th April 1869.

Revenue Board Office, *Madras, the 20th July* 1874.

C. A. Galton, *Acting Sub-Secretary.*

Published for general information.

By order of the Member in charge,

W. H. Grimley *Offg. Secretary.*

Board of Revenue, L. P., Fort William, the 8th August 1874.

Statement showing the importation of Salt (private property) in bond and afloat on the River Hooghly, subject to Customs Duty, on the 1st August 1874.

	Government Golas.	Private Golas.	Afloat.	Total.
	Mds.	Mds.	Mds.	Mds.
Liverpool Pungah...	3,74,577	.....	65,076	4,39,653
Italian Kurkutch	11,303	.....	.....	11,303
Bombay „	51,236	.....	.....	51,236
Madras „	87,745	.....	28,220	1,15,965
Arabian and Persian Gulf, Kurkutch and Muscat Rock	1,46,583	.....	.....	1,46,583
Total ...	6,71,444	.....	93,296	7,64,740

By order of the Board of Revenue, L. P.,

T. B. Lane, *Offg. Collector of Customs.*

Calcutta Custom House, the 7th August 1874.

CENTRAL RELIEF FUND.

Proceedings of the 17th Meeting of the Executive Committee of the Central Relief Committee on the 2nd July 1874.

PRESENT:

The Hon'ble V. H. Schalch, C.S.I., *President.*
" " John Inglis, C.S.I.
J. R. Bullen-Smith, Esq.

1. The proceedings of the 15th and 16th meetings were read and confirmed.

2. The Chairman read the following applications for relief grants, viz.—

	Rs.	
From Gya for the month of June	1,770	
" Patna	500	(a month f dispensaries long as the f mine lasts.)
" Beerbhoom for month of July	16,000	
" Bankoora	18,000	
" Hooghly	6,000	
" Rajshahye	20,000	
" Manbhoom	5,000	
" Jessore	500	

Beerbhoom had further asked for a special grant of Rs. 5,000.
Resolved that the above application be granted.

3. The Chairman read the cash accounts and statements of persons relieved from the following districts, viz.:—

Nuddea ... for April and May.
Burdwan ... " "
Beerbhoom, Shahabad, Hooghly, Bankoora, } to 31st May 1874.

Resolved that these be abstracted.

4. The Chairman read a letter from Mr. E. G. Man, forwarding a draft for Rs. 12,000, subscribed in British Burmah in aid of the relief fund.

Resolved, that the remittance be suitably acknowledged.

5. The Chairman read a letter from the Controller-General explaining, with reference to the 2nd Resolution of the 16th meeting, that the Government of India direct that the cost of all grain taken over from the Government stores by relief committees will be debited to the relief funds throughout the distressed districts, and this direction had lately been repeated in a letter from the Bengal Government to the address of the Controller-General.

Resolved that the Controller-General be addressed to the effect that the orders of the Government of India relate to Government Relief Fund, and not to the funds of the Central Committee. Also that he be informed that the Executive Committee have objected to the view taken in the letter from the Government of Bengal.

6. The Chairman read a letter from the Deputy Accountant-General of British Burmah forwarding Rs. 7,000 as a donation from the King of Upper Burmah in aid of the famine relief funds.

Resolved that the Committee send a letter of thanks in acknowledging the donation.

A bill of Rs. 13-1-6 for postage was presented and passed.

Proceedings of the 18th Meeting of the Executive Committee of the Central Relief Committee held on 6th July 1874.

PRESENT:

The Hon'ble V. H. Schalch, C.S.I., *President.*
" " John Inglis, C.S.I.
" " Rajah Jotendro Mohun Tagore.
" " T. M. Robinson.
J. R. Bullen-Smith, Esq.
Moonshi Amir Ali Khan, Bahadoor.
Baboo Doorga Churn Lah.

1. The proceedings of the last meeting were read and confirmed.

2. The Chairman brought forward one demi-official letter, which he had received from the Hon'ble C. E. Bernard, on the subject of the 1st Resolution of the 16th meeting, about the payment of grain in the very distressed districts. His Honor the Lieutenant-Governor wished to know whether the letter addressed to Government in the terms of the above resolution accurately stated the views of the committee, and if so, whether the committee would consider the matter further.

After a full discussion the following resolution was unanimously passed, viz., that—

The committee feel bound to say that they adhere to the former resolution, in virtue of which their funds were not made applicable to the purchase of grain from Government for charitable purposes in the very distressed districts. Such an arrangement was originally proposed by the Governor-General, at the conference in February last, has been acquiesced in by the committee all along, and is (they believe) well understood by the subscribers and the public at large. The committee are, however, willing to bear the charge for all Government grain expended in districts other than the very distressed ones. They hope that the Government will let them know the amount to which they are at present liable for grain hitherto expended in these districts. When they are by these means made aware of the extent of their liability on the account, the committee will be ready to consider to what extent they may fittingly repay to Government (on account of expenditure in supplying food in the very distressed districts) the money received under the promise that Government would double all public subscriptions.

3. The Chairman read a letter from the Lord Mayor of London advising a further remittance of £20,000, and inquiring whether further subscriptions should still be required.

Resolved that the Lord Mayor's remittance be acknowledged with thanks, and that he be informed that the committee, judging from the returns they have received, believe that the funds at their disposal will suffice to cover all requirements up to the end of the year.

4. The Chairman read a letter from the Collector of Burdwan asking for Rs. 35,000 for his district for the month of July, and another from the Collector of Midnapore asking for Rs. 2,000 for the same month.

Resolved that both applications be granted.

5. The Chairman read the cash account and statement of persons relieved in Midnapore during May 1874. The Collector seemed to have omitted a sum Rs. 635, received from Government, which omission caused a discrepancy of that amount between the balance in hand as shewn in this office and that shewn in the Collector's accounts.

Resolved that the Collector of Midnapore be asked to explain the discrepancy.

6. The Chairman read a letter from the Government of Bengal recommending for adoption by the committee two proposals of the Comptroller-General The first was that Government grain locally purchased for relief purposes should be locally paid for, *i. e.*, that the Relief Officer in accepting an issue of grain should send a cheque against the relief fund in payment of its value. The second was that in the cash accounts A and B the names of the Bengal districts should be retained.

Resolved, as regards the 1st proposal: that in districts where the grain given by Government for charitable purposes is chargeable to the Central Committee, the Relief Officer can send a cheque against the district relief fund in payment of any grain issued on account of the district local committee to the District Officer, and Commissioners will be asked to be careful that applications for sufficient funds are sent in good time to the Executive Committee, to admit of the necessary funds being remitted to the Collectors in good time.

As regards the 2nd proposal: that the Secretary to Government be addressed to the effect that cash forms A and B referred to in Mr. Mangles's letter, cash account A only, as sanctioned by Government letter No. 3492—V.S., dated 30th May 1874, has been substituted. The former are therefore obsolete.

In the cash account now in force provision is made for the entry of subscriptions received in the district for local purposes of that district. All such subscriptions are expended by the district local committee without reference to the central committee. They are merely noted in the papers as received for local purposes and distinct from receipts for central committee's funds.

Proceedings of the 19*th Meeting of the Executive Committee of the Central Relief Committee held on the* 13*th July* 1874.

PRESENT:

The Hon'ble V. H. Schalch, C.S.I., *President.*
" " John Inglis, C.S.I.
" " J. R. Bullen-Smith.
The Hon'ble T. M. Robinson.
" " Rajah Jotendro Mohun Tagore.
Baboo Doorga Charan Lah.

1. The proceedings of the last meeting were read and confirmed.

2. The Chairman read a copy of the revised estimates for the future requirements of the Bhagulpore Division, which amounted to the sum of Rs. 9,16,500; also a letter from Mr. Inglis, on the subject of the letter to the Lord Mayor about stopping subscriptions. This letter had been previously circulated by the Chairman.

Resolved that, in view of the figures placed before the meeting to-day, and pending further information, no action be taken upon the 3rd Resolution of the 18th meeting relating to the stoppage of further subscriptions.

Proceedings of the 20th Meeting of the Executive Committee of the Central Relief Committee held on the 14th July 1874.

PRESENT:

The Hon'ble V. H. Schalch, C.S.I., *President.*
" " John Inglis, C.S.I.
" " J. R. Bullen-Smith.
The Hon'ble T. M. Robinson.
" " Rajah Jotendro Mohun Tagore.
Baboo Doorga Charan Lah.

The proceedings of the last meeting were read and confirmed.

2. The Chairman stated that as the Executive Committee had had an interview with His Honor the Lieutenant-Governor on the subject of their resolutions against the paying for Government grain, charitably expended in the six very distressed districts, he had called this meeting that the matter might be again considered.

After a prolonged discussion it was—

Resolved that the committee feel themselves unable, for reasons given in the 1st re tion of the 16th meeting and the 1st resolution of the 18th meeting, to alter the purpo those resolutions. But the committee desire to notify to His Honor the Lieutenant-Gov of Bengal their wish to undertake all charges for money allowances given in addition to doles everywhere; for all clothes and petty comforts given to paupers; and for all relief ho charges in all districts. And also that the committee will notify to all relief comm and relief officers their readiness to make grants for rebuilding houses, for buying cattle, giving a small donation at the end of the famine to all absolute paupers.

DISTRICT RELIEF COMMITTEES.

AT a meeting of the Bankoora District Relief Committee held on the 27th ins

PRESENT:

W. R. Larminie, Esq., *in the Chair.*

MEMBERS:

W. Cornell, Esq.
C. P. Macaulay, Esq.
R. H. G. Irvine, Esq.
W. R. Christie, Esq.
Baboo Kanti Chunder Chatterjee.
" Pramatha Nath Banerjee.
Baboo Kunja Bihari Chakravarti.
" Hem Nath Basu.
" Mohesh Chandra Banerjee.
" Shama Charan Banerjee.
" Hari Lal Dobey.
Munshi Ali Zamin Saheb.
Baboo Kishna Gobind Goshami, *Member and Secretary.*

Read a letter from the Commissioner for the Division of Burdwan, requesting Committee to reconsider their proposal to sell rice to D class paupers at 20 seers the and resolved that, considering the small number of men, some 10 or 12, who have come fo to buy rice even at so cheap a rate, it would be useless to raise it.

Read a letter from Baboo Ram Tarak Mookerjee, Sub-Inspector of Schools, recomm that some aid be given to Bhoirab Gorain, of Biharda, for enabling him to rebuild his destroyed by fire, and resolved that a sum of Rs. 5 be given to him, and that Baboo Tarak Mookerjee be requested to see that the sum thus granted be applied for the pu indicated above.

Read a letter from Baboo Siva Dass Bhattacharji, Deputy Inspector of Schools, bring light certain irregularities which obtain in the Chooamasina Centre, and resolved th report be made over to Mr. C. P. Macaulay for disposal.

As Baboo Hem Nath Basu, member in charge of jute and hemp spinning, is about leave the district on transfer, it was proposed by the Chairman and unanimously carried that the thanks of the Committee be given to him for his valuable services, and that Baboo Mohesh Chunder Banerjee be requested to take charge of his duties.

Resolved that a second mohurir, on a salary of Rs. 8, be appointed for the jute spinning sub-committee in consequence of increase of work.

Resolved that Baboo Bankoo Bihari Ghosh be appointed member of the Committee, and that he be requested to join the jute spinning sub-committee.

W. R. LARMINIE, *Chairman.*

The Calcutta Gazette.

WEDNESDAY, AUGUST 12, 1874.

PART II.

Advertisements.

[N.B.—Advertisements, Notices, &c., intended for insertion in this part of the Gazette, cannot be received after Noon on Monday.]

NOTICE is hereby given that the undermentioned plots of land, no longer required by the Government, situated in the district of Patna, will be put up to sale at the Collector's Office at Bankipore at 12 o'clock on Monday, the 7th September 1874, corresponding with 23rd Bhadro 1281 *B.S.*

The purchasers of these plots will be subject to the following conditions:—

1*st.*—If the amount of purchase-money does not exceed Rs. 100, the whole amount to be paid down at once.

2*nd.*—If the amount of purchase-money exceeds Rs. 100, one-fourth of the amount bid to be immediately deposited. If the balance be not paid by noon of the fifteenth day after the sale, reckoning the day of sale as one, or if that day be a close holiday, then by noon of the first succeeding office day, the sale to be cancelled, the sum deposited being forfeited to Government, and the estate to be again put up for sale at the risk of the defaulting purchaser after issue of advertisement, as in the case of original sale.

3*rd.*—The plots will be sold revenue-free to the highest bidders.

4*th.*—The purchasers shall be put in possession on receipt of the orders of the Collector confirming the sales. But such possession shall be liable to be disturbed in case the final sanction of the Member of the Board of Revenue in charge should not be accorded to the proceedings.

Consecutive Lot Number.	Name of Zillah.	Pergunnah and Mouzah.	Number of mile on which the land is situate.	Situated on which side of the Railway.	Approximate area in beeghas and acres.		Land excluded from sale from each lot.		Commencement and termination of lot.	Boundaries of lot.
					B. C. C.	A. R. P.	Reasons for exclusion.	A. R. P.		
175	Patna ...	Pergunnah Gyaspore, Mouzah Bukhtiarpore.	375	South ...	3 7 0	1 0 17	.....	.....	Commences at the end of mile 374 as per plan and terminates on 1,250 feet of mile 375.	North—By railway fencing. South—By zemindaree land. East—By end of mile 374, as per plan. West—By village road.
176	ditto ...	ditto ...	375	North ...	3 7 4	1 0 18	.....	.....	ditto ...	North—By zemindaree land. South—By railway fencing. East—By end of mile 374, as per plan. West—By village road.
177	ditto ...	Pergunnah Gyaspore, Mouzah Rawoyas.	375	South ...	6 1 0	2 0 0	.....	.....	Commences on 1,300 feet of mile 375, and terminates on 3,100 feet of same, as per plan.	North—By railway fencing. South—By zemindaree land. East—By village road. West—By nullah.
178	ditto ...	ditto ...	375	North ...	6 13 8	2 0 33	.....	.....	ditto ...	North—By zemindaree land. South—By railway fencing. East—By village road. West—By nullah.
179	ditto ...	Pergunnah Gyaspore, Mouzahs Seemree and Borearpore.	375	South ...	9 12 8	3 0 29	.....	.....	Commences on 3,130 feet of mile 375, and terminates at the end of same, as per plan.	North—By railway fencing. South—By zemindaree land. East—By nullah. West—By end of mile 375, as per plan.
180	ditto ...	ditto ...	375	North ...	9 13 4	3 0 31	Occupied by roads and nullahs.	0 0 19	ditto ...	North—By zemindaree land. South—By railway fencing. East—By nullah. West—By end of mile 375, as per plan.
181	ditto ...	Pergunnahs Gyaspore and Bhimpore, Mouzahs Borearpore, Dedour, and Chumpapore.	376	South ...	11 1 0	3 2 25	.....	.....	Commences at the end of mile 375, as per plan, and terminates on 3,640 feet of mile 376.	North—By railway fencing. South—By zemindaree land. East—By end of mile 375, as per plan. West—By railway level crossing.
182	ditto ...	ditto ...	376	North ...	11 12 4	3 3 14	.....	.....	ditto ...	North—By zemindaree land. South—By railway fencing. East—By end of mile 375, as per plan. West—By railway level crossing.

183	ditto ...	Pergunnahs Gyaspore and Bhimpore, Mouzahs Shaikh Mahomedpore, Chumpapore, and Ghosebaree.	376	South ...	4 9 0	1 1 36	.....	.....	Commences on 3,680 feet of mile 376, and terminates at the end of same, as per plan.	North—By railway fencing. South—By zemindaree land. East—By railway level crossing. West—By end of mile 376, as per plan.
184	ditto ...	ditto ...	376	North ...	5 2 0	1 2 30	Occupied by road common to lots 181, 182, 183, and 184.	0 0 5	ditto ...	North—By zemindaree land. South—By railway fencing. East—By railway level crossing. West—By end of mile 376, as per plan.
185	ditto ...	Pergunnah Bhimpore, Mouzahs Ghosebaree.	377	South ...	8 4 6	2 2 35	.....	.....	Commences at the end of mile 376, as per plan, and terminates on 2,640 feet of mile 377.	North—By railway fencing. South—By zemindaree land. East—By end of mile 376, as per plan. West—By eastern boundary of lot 187.
186	ditto ...	ditto ...	377	North ...	8 8 0	2 3 4	.....	.....	ditto ...	North—By zemindaree land. South—By railway fencing. East—By end of mile 376, as per plan. West—By eastern boundary of lot 188.
187	ditto ...	ditto ...	377	South ...	7 15 0	2 2 10	.....	.....	Commences on 2,640 feet of mile 377, and terminates at the end of same, as per plan.	North—By railway fencing. South—By zemindaree land. East—By western boundary of lot 185. West—By end of mile 377, as per plan.
188	ditto ...	ditto ...	377	North ...	7 18 0	2 2 18	.....	.....	ditto ...	North—By zemindaree land. South—By railway fencing. East—By western boundary of lot 186. West—By end of mile 377, as per plan.
189	ditto ...	Pergunnah Bhimpore, Mouzahs Mogulpore and Doma.	378	South ...	9 2 0	3 0 1	.....	.....	Commences at the end of mile 377, as per plan, and terminates on 3,000 feet of mile 378.	North—By railway fencing. South—By zemindaree land. East—By end of mile 377, as per plan. West—By boundary of village Salimpore.
190	ditto ...	ditto ...	378	North ...	9 3 0	3 0 4	.....	.....	ditto ...	North—By zemindaree land. South—By railway fencing. East—By end of mile 377, as per plan. West—By boundary of village Salimpore.
191	ditto ...	Pergunnah Bhimpore, Mouzah Salimpore.	378	South ...	6 5 0	2 0 11	.....	.....	Commences on 3,000 feet of mile 378, and terminates at the end of same, as per plan.	North—By railway fencing. South—By zemindaree land. East—By boundary of village Doma. West—By end of mile 378, as per plan.
192	ditto ...	ditto ...	378	North ...	6 6 4	2 0 14	Occupied by level crossing.	0 0 5	ditto ...	North—By zemindaree land. South—By railway fencing. East—By boundary of village Doma. West—By end of mile 378, as per plan.
193	ditto ...	Pergunnah Bhimpore, Mouzahs Salimpore, Beeheeta, and Beedheepore.	379	South ...	7 18 0	2 2 18	.....	.....	Commences at the end of mile 378, as per plan, and terminates on 2,640 feet of mile 379.	North—By railway fencing. South—By zemindaree land. East—By end of mile 378, as per plan. West—By eastern boundary of lot 195.
194	ditto ...	Pergunnah Bhimpore, Mouzahs Salimpore, Beeheeta and Beedheepore.	379	North ...	7 19 8	2 2 22	.....	.....	Commences at the end of mile 378, as per plan, and terminates on 2,640 feet of mile 379.	North—By zemindaree land. South—By railway fencing. East—By end of mile 378, as per plan. West—By eastern boundary of lot 196.
195	ditto ...	Pergunnah Bhimpore, Mouzah Beedheepore.	379	South ...	8 18 12	2 3 33	.....	.....	Commences on 2,640 feet of mile 379, and terminates at the end of same, as per plan.	North—By railway fencing. South—By zemindaree land. East—By western boundary of lot 193. West—By end of mile 379 as per plan.
196	ditto ...	ditto ...	379	North ...	9 2 0	3 0 1	Occupied by level crossing.	0 0 6	ditto ...	North—By zemindaree land. South—By railway fencing. East—By western boundary of lot 194. West—By end of mile 379 as per plan.
197	ditto ...	Pergunnah Bhimpore, Mouzahs Beedheepore and Sherepore.	380	South ...	10 17 4	3 2 15	.....	.....	Commences at the end of mile 379, as per plan, and terminates on 2,450 feet of mile 380.	North—By railway fencing. South—By zemindaree land. East—By end of mile 379, as per plan. West—By village road.

Consecutive Lot Number.	Name of Zillah.	Pergunnah and Mouzah.	Number of mile on which the land is situate.	Situated on which side of the Railway.	Approximate area in beeghas and acres.		Land excluded from sale from each lot.		Commencement and termination of lot.	Boundaries of lot.
					B. C. C.	A. R. P.	Reasons for exclusion.	A. R. P.		
198	Patna ...	Pergunnah Bhimpore, Mouzahs Beedheepore and Sharepore.	380	North ...	11 2 0	3 2 27	.....	.....	Commences at the end of mile 379, as per plan, and terminates on 2,450 feet of mile 380.	North—By zemindaree land. South—By railway fencing. East—By end of mile 379, as per plan. West—By village road.
199	ditto ...	Pergunnah Bhimpore, Mouzahs Rampore, Dureapore, Bahadoorpore, and Mahomed Syudpore.	380	South ...	13 6 0	4 1 24	.....	.....	Commences on 2,470 feet of mile 380, and terminates at the end of same, as per plan.	North—By railway fencing. South—By zemindaree land. East—By village road. West—By end of mile 380, as per plan.
200	ditto ...	ditto ...	380	North ...	14 10 0	4 3 7	Occupied by road common to lots 197, 198, 199, and 200.	0 0 5	ditto ...	North—By zemindaree land. South—By railway fencing. East—By village road. West—By end of mile 380, as per plan.
201	ditto ...	Pergunnah Bhimpore, Mouzahs Mahomed Syudpore and Chuckcheetoo.	381	South ...	9 16 0	3 0 39	.....	.....	Commences at the end of mile 380, as per plan, and terminates on 2,875 feet of mile 381.	North—By railway fencing. South—By zemindaree land. East—By end of mile 380, as per plan. West—By zemindaree land.
202	ditto ...	ditto ...	381	North ...	14 12 0	4 3 12	.....	.....	ditto ...	North—By zemindaree land. South—By railway fencing. East—By end of mile 380, as per plan. West—By railway level crossing.
203	ditto ...	Pergunnah Bhimpore, Mouzahs Chukcheetoo, Hadyakpore, and Majhooly.	381	South ...	8 0 0	2 2 23	.....	.....	Commences on 2,820 feet of mile 381, and terminates at the end of same, as per plan.	North—By railway fencing. South—By zemindaree land. East—By ditto. West—By end of mile 381, as per plan.
204	ditto ...	Pergunnah Bhimpore, Mouzahs Hadyakpore and Majhooly.	381	North ...	7 0 0	2 1 10	Occupied by road ...	0 0 8	Commences on 2,925 feet of mile 381, and terminates at the end of same, as per plan.	North—By zemindaree land. South—By railway fencing. East—By railway level crossing. West—By end of mile 381, as per plan.
205	ditto ...	Pergunnah Bhimpore, Mouzahs Majhooly and Gyaspore.	382	South ...	4 3 0	1 1 20	.....	.....	Commences at the end of mile 381, as per plan, and terminates on 1,275 feet of mile 382.	North—By railway fencing. South—By zemindaree land. East—By end of mile 381, as per plan. West—By village road.
206	ditto ...	ditto ...	382	North ...	4 5 0	1 1 25	.....	.....	ditto ...	North—By zemindaree land. South—By railway fencing. East—By end of mile 381, as per plan. West—By village road.
207	ditto ...	Pergunnah Bhimpore, Mouzahs Majhooly and Rocoonporah.	382	South ...	7 4 0	2 1 21	.....	.....	Commences on 1,330 feet of mile 382, and terminates on 3,205 feet of same, as per plan.	North—By railway fencing. South—By zemindaree land. East—By village road. West—By ditto.
208	ditto ...	ditto ...	382	North ...	7 5 0	2 1 24	.....	.....	ditto ...	North—By zemindaree land. South—By railway fencing. East—By village road. West—By ditto.
209	ditto ...	Pergunnah Bhimpore, Mouzahs Rocoonporah and Shahpore Bahapore.	382	South ...	6 1 0	2 0 0	.....	.....	Commences on 3,250 feet of mile 382, and terminates at the end of same, as per plan.	North—By railway fencing. South—By zemindaree land. East—By village road. West—By end of mile 382, as per plan.
210	ditto ...	ditto ...	382	North ...	6 0 0	1 3 37	.....	.....	ditto ...	North—By zemindaree land. South—By railway fencing. East—By village road. West—By end of mile 382, as per plan.

211	ditto ...	Pergunnah Bhimpore, Mouzahs Shahpore Bahapore and Munsoorpore.	383	South ...	6 3 12	2 0 7	.....	.....	Commences at the end of mile 382, as per plan, and terminates on 2,250 feet of mile 383.	North—By railway fencing. South—By zemindaree land. East—By end of mile 382, as per plan. West—By eastern boundary of lot 213.
212	ditto ...	ditto ...	383	North ...	6 4 8	2 0 9	.....	.....	ditto ...	North—By zemindaree land. South—By railway fencing. East—By end of mile 382, as per plan. West—By eastern boundary of lot 214.
213	ditto ...	Pergunnah Bhimpore, Mouzahs Monsoompore, Mirzapore, and Jahangirpore.	383	South ...	5 0 0	1 2 25	.....	.....	Commences on 2,250 feet of mile 383, and terminates on 4,000 feet of same, as per plan.	North—By railway fencing. South—By zemindaree land. East—By western boundary of lot 211. West—By village road.
214	ditto ...	ditto ...	383	North ...	4 18 8	1 2 21	.....	.....	ditto ...	North—By zemindaree land. South—By railway fencing. East—By western boundary of lot 212. West—By village road.
215	ditto ...	Pergunnah Bhimpore, Mouzah Safeepore.	383	South ...	4 12 4	1 2 4	.....	.....	Commences on 4,025 feet of mile 383, and terminates at end of same, as per plan.	North—By railway fencing. South—By zemindaree land. East—By village road. West—By end of mile 383, as per plan.
216	ditto ...	ditto ...	383	North ...	4 12 8	1 2 5	Occupied by roads ...	0 0 8	ditto ...	North—By zemindaree land. South—By railway fencing. East—By village road. West—By end of mile 383, as per plan.
217	ditto ...	Pergunnahs Bhimpore and Bycutpore, Mouzahs Safeepore, Jahelchuck, and Bykutpore.	384	South ...	7 15 0	2 2 10	.....	.....	Commences at the end of mile 383, as per plan, and terminates on 2,100 feet of mile 384.	North—By railway fencing. South—By zemindaree land. East—By end of mile 383, as per plan. West—By eastern boundary of lot 219.
218	ditto ...	ditto ...	384	North ...	7 15 0	2 2 10	.....	.....	ditto ...	North—By zemindaree land. South—By railway fencing. East—By end of mile 383, as per plan. West—By eastern boundary of lot 220.
219	ditto ...	Pergunnahs Bhimpore and Bykutpore, Mouzahs Bykutpore, Puckneachuck, and Samdanychuk.	384	South ...	12 8 0	4 0 16	.....	.....	Commences on 2,100 feet of mile 384, and terminates at the end of same, as per plan.	North—By railway fencing. South—By zemindaree land. East—By western boundary of lot 217. West—By end of mile 384, as per plan.
220	ditto ...	ditto ...	384	North ...	12 8 0	4 0 16	.....	.....	ditto ...	North—By zemindaree land. South—By railway fencing. East—By western boundary of lot 218. West—By end of mile 384, as per plan.
221	ditto ...	Pergunnah Bykutpore, Mouzahs Samdanychuck, Ahmedpore, Nowada, and Chotanowada.	385	South ...	10 4 0	3 1 20	.....	.....	Commences at the end of mile 384, as per plan, and terminates on 2,850 feet of mile 385.	North—By railway fencing. South—By zemindaree land. East—By end of mile 384, as per plan. West—By eastern boundary of lot 223.
222	ditto ...	ditto ...	385	North ...	10 2 0	3 1 14	.....	.....	ditto ...	North—By zemindaree land. South—By railway fencing. East—By end of mile 384, as per plan. West—By eastern boundary of lot 224.
223	ditto ...	Pergunnah Bykutpore, Mouzahs Bykutpore, Chotanowada, and Kultonna.	385	South ...	9 7 0	3 0 15	.....	.....	Commences on 2,850 feet of mile 385, and terminates at the end of same, as per plan.	North—By railway fencing. South—By zemindaree land. East—By western boundary of lot 221. West—By end of mile 385, as per plan.
224	ditto ...	ditto ...	385	North ...	9 7 0	3 0 15	.....	.....	ditto ...	North—By zemindaree land. South—By railway fencing. East—By western boundary of lot 222. West—By end of mile 385, as per plan.
225	ditto ...	Pergunnah Bhimpore, Mouzahs Kultonna and Hurdaspore.	386	South ...	12 16 0	4 0 37	.....	.....	Commences at the end of mile 385, as per plan, and terminates on 2,800 feet of mile 386.	North—By railway fencing. South—By zemindaree land. East—By end of mile 385, as per plan. West—By village road.

Consecutive Lot Number.	Name of Zillah.	Pergunnah and Mouzah.	Number of mile on which the land is situate.	Situated on which side of the Railway.	Approximate area in beeghas and acres.		Land excluded from sale from each lot.		Commencement and termination of lot.	Boundaries of lot.
					B. C. C.	A. R. P.	Reasons for exclusion.	A. R. P.		
226	Patna ...	Pergunnah Bhimpore, Mouzahs Kultonna and Hurdaspore.	386	North ...	12 16 0	0 0 37	.....	.....	Commences at the end of mile 385, as per plan, and terminates on 2,800 feet of mile 386.	North—By zemindaree land. South—By railway fencing. East—By end of mile 385, as per plan. West—By village road.
227	ditto ...	Pergunnah Bhimpore, Mouzahs Hurdaspore and Ensuffpore.	386	South ...	10 19 0	3 2 19	.....	.....	Commences on 2,830 feet of mile 386, and terminates at the end of same, as per plan.	North—By railway fencing. South—By zemindaree land. East—By village road. West—By end of mile 386, as per plan.
228	ditto ...	ditto ...	386	North ...	10 19 0	3 2 19	.....	.....	ditto ...	North—By zemindaree land. South—By railway fencing. East—By village road. West—By end of mile 386, as per plan.
229	ditto ...	Pergunnahs Bhimpore and Gyaspore, Mouzahs Ensuffpore, Khulcheepore, Koartan, and Momenpore.	387	South ...	14 1 0	4 2 23	.....	.....	Commences at the end of mile 386, as per plan, and terminates on 2,730 feet of mile 387.	North—By railway fencing. South—By zemindaree land. East—By end of mile 386, as per plan. West—By village road.
230	ditto ...	ditto ...	387	North ...	14 1 0	4 2 23	.....	.....	ditto ...	North—By zemindaree land. South—By railway fencing. East—By end of mile 386, as per plan. West—By village road.
231	ditto ...	Pergunnahs Bhimpore and Gyaspore, Mouzahs Momenpore and Roypoora.	387	South ...	12 15 0	4 0 35	.....	.....	Commences on 2,760 feet of mile 387, and terminates at the end of same, as per plan.	North—By railway fencing. South—By zemindaree land. East—By village road. West—By end of mile 387, as per plan.
232	ditto ...	ditto ...	387	North ...	12 15 0	4 0 35	Occupied by road ...	0 0 11	ditto ...	North—By zemindaree land. South—By railway fencing. East—By village road. West—By end of mile 387, as per plan.
233	ditto ...	Pergunnah Gyaspore, Mouzah Roypoora.	388	South ...	16 8 0	5 1 28	.....	.....	Commences at the end of mile 387, as per plan, and terminates on 3,100 feet of mile 388.	North—By railway fencing. South—By zemindaree land. East—By end of mile 387, as per plan. West—By village road.
234	ditto ...	ditto ...	388	North ...	16 8 0	5 1 28	.....	.....	ditto ...	North—By zemindaree land. South—By railway fencing. East—By end of mile 387, as per plan. West—By village road.
235	ditto ...	ditto ...	388	South ...	10 0 0	3 1 9	.....	.....	Commences on 3,160 feet of mile 388, and terminates at the end of same, as per plan.	North—By railway fencing. South—By zemindaree land. East—By village road. West—By end of mile 388, as per plan.
236	ditto ...	ditto ...	388	North ...	10 10 0	3 1 36	Retained by Railway Company. Occupied by roads ...	0 0 30 0 1 20	ditto ...	North—By zemindaree land. South—By railway fencing. East—By village road. West—By end of mile 388 as per plan.
237	ditto ...	Pergunnahs Sandah and Azimabad, Mouzah Daryapore.	389	North ...	4 10 0	1 1 38	.....	.....	Commences at the end of mile 388, as per plan, and terminates on 900 feet of mile 389.	North—By zemindaree land. South—By railway fencing. East—By end of mile 388 as per plan. West—By land retained by the Railway Co.
238	ditto ...	Pergunnahs Sandah and Azimabad, Mouzahs Monsoompore, Koertha, and Gobindpore.	389	South ...	9 15 0	3 0 36	.....	.....	Commences on 3,380 feet of mile 389, and terminates at the end of same, as per plan.	North—By railway fencing. South—By zemindaree land. East—By Futwah station land. West—By end of mile 389, as per plan.

239	ditto ...	ditto ...	389	North ...	3 9 0	1 0 23	Retained by Railway Company. Occupied by road ...	5 1 16 0 0 27	Commences on 4,500 feet of mile 389, and terminates at the end of same, as per plan.	North—By zemindaree land. South—By railway fencing. East—By land retained by the Railway Co. West—By end of mile 389, as per plan.
240	ditto ...	Pergunnah Azimabad, Mouzah Gobindpore.	390	South ...	9 12 4	3 0 29	.....	.....	Commences at the end of mile 389 as per plan, and terminates on 2,110 feet of mile 390.	North—By railway fencing. South—By zemindaree land. East—By end of mile 389 as per plan. West—By river Poonpoon.
241	ditto ...	ditto ...	390	North ...	9 12 4	3 0 29	.....	.....	ditto ...	North—By zemindaree land. South—By railway fencing. East—By end of mile 389, as per plan. West—By river Poonpoon.
242	ditto ...	Pergunnah Azimabad, Mouzahs Khodabukshpore & Khederpore.	390	South ...	9 18 8	3 1 5	Retained by the railway company for protection of bridge.	1 0 32	Commences on 2,420 feet of mile 390, and terminates at the end of same, as per plan.	North—By railway fencing. South—By zemindaree land. East—By river Poonpoon. West—By end of mile 390, as per plan.
243	ditto ...	ditto ...	390	North ...	13 11 0	4 1 37	.....	.....	ditto ...	North—By zemindaree land. South—By railway fencing. East—By river Poonpoon. West—By end of mile 390, as per plan.
244	ditto ...	Pergunnah Azimabad, Mouzahs Khederpoor and Monjebpore.	391	South ...	10 15 2	3 2 9	.....	.....	Commences at the end of mile 390, as per plan, and terminates on 2,200 feet of mile 391.	North—By railway fencing. South—By zemindaree land. East—By end of mile 390, as per plan. West—By eastern boundary of lot 246.
245	ditto ...	ditto ...	391	North ...	11 16 4	3 3 25	.....	.....	Commences at the end of mile 390, as per plan, and terminates on 2,420 feet of mile 391.	North—By zemindaree land. South—By railway fencing. East—By end of mile 390, as per plan. West—By eastern boundary of lot 247.
246	ditto ...	Pergunnah Azimabad, Mouzahs Monjebpoor and Jatooley.	391	South ...	11 0 6	3 2 23	Proposed to be retained by the railway company.	1 2 15	Commences on 2,470 feet of mile 391, and terminates at the end of same, as per plan.	North—By railway fencing. South—By zemindaree land. East—By western boundary of lot 244. West—By end of mile 391, as per plan.
247	ditto ...	ditto ...	391	North ...	14 15 12	4 3 22	Occupied by road ...	0 0 13	Commences on 2,420 feet of mile 391, and terminates at the end of same, as per plan.	North—By zemindaree land. South—By railway fencing. East—By western boundary of lot 245. West—By end of mile 391, as per plan.
248	ditto ...	Pergunnah Azimabad, Mouzah Jatooley.	392	South ...	11 12 0	3 3 14	.....	.....	Commences at the end of mile 391, as per plan, and terminates on 2,450 feet of mile 392.	North—By railway fencing. South—By zemindaree land. East—By end of mile 391, as per plan. West—By village road.
249	ditto ...	ditto ...	392	North ...	11 12 0	3 3 14	.....	.....	ditto ...	North—By zemindaree land. South—By railway fencing. East—By end of mile 391, as per plan. West—By village road.
250	ditto ...	ditto ...	392	South ...	11 10 6	3 3 9	Proposed to be retained by the railway company.	0 2 25	Commences on 2,480 feet of mile 392, and terminates at the end of same, as per plan.	North—By railway fencing. South—By zemindaree land. East—By village road. West—By end of mile 392 as per plan.
251	ditto ...	ditto ...	392	North ...	12 15 0	4 0 35	Occupied by branch line to river bank. Occupied by village roads.	0 0 37 0 0 6	Commences on 2,480 feet of mile 392, and terminates on 5,080 feet of same, as per plan.	North—By zemindaree land. South—By railway fencing. East—By village road. West—By land occupied by branch line to river Ganges.
252	ditto ...	Pergunnah Azimabad, Mouzahs Jatooley and Mukdoompoor.	393	South ...	11 18 6	3 3 31	Proposed to be retained by railway company.	0 2 9	Commences at the end of mile 392, as per plan, and terminates on 3,500 feet of mile 393.	North—By railway fencing. South—By zemindaree land. East—By end of mile 392, as per plan. West—By village road.
253	ditto ...	ditto ...	393	North ...	12 14 0	4 0 32	.....	.....	Commences on 350 feet of mile 393, and terminates on 3,370 feet of same, as per plan.	North—By zemindaree land. South—By railway fencing. East—By land occupied by branch line to river bank. West—By village road.

Consecutive Lo Number.	Name of Zillah.	Pergunnah and Mouzah.	Number of mile on which the land is situate.	Situated on which side of the Railway.	Approximate area in beeghas and acres.		Land excluded from sale from each lot.		Commencement and termination of lot.	Boundaries of lot.
					B. C. C.	A. R. P.	Reasons for exclusion.	A. R. P.		
254	Patna ...	Pergunnah Azimabad, Mouzah Mukdoompoor.	393	South ...	11 9 0	3 3 6	.....	.....	Commences on 3,475 feet of mile 393, and terminates at the end of same, as per plan.	North—By railway fencing. South—By zemindaree land. East—By village road. West—By end of mile 393, as per plan.
255	ditto ...	ditto ...	393	North ...	7 6 0	2 1 26	Occupied by branch line to river bank.	0 1 24	Commences on 3,350 feet of mile 393, and terminates at the end of same, as per plan.	North—By zemindaree land. South—By railway fencing. East—By village road. West—By end of mile 393, as per plan.
256	ditto ...	Pergunnah Azimabad, Mouzahs Mukdoompoor, Akburpoor, and Doulutpoor.	394	South ...	23 14 8	7 3 15	.....	.....	Commences at the end of mile 393, as per plan, and terminates on 2,010 feet of mile 394.	North—By railway fencing. South—By zemindaree land. East—By end of mile 393, as per plan. West—By eastern boundary of lot 258.
257	ditto ...	ditto ...	394	North ...	9 9 0	3 0 20	.....	.....	Commences at the end of mile 393, as per plan, and terminates on 2,060 feet of mile 394.	North—By zemindaree land. South—By railway fencing. East—By end of mile 393, as per plan. West—By eastern boundary of lot 259.
258	ditto ...	Pergunnah Azimabad, Mouzahs Doulutpoor, Ashokpoor and Noseerpoor.	394	South ...	19 13 10	6 2 1	.....	.....	Commences on 2,010 feet of mile 394, and terminates on 3,650 feet of same, as per plan.	North—By railway fencing. South—By zemindaree land. East—By western boundary of lot 256. West—By eastern boundary of lot 260.
259	ditto ...	ditto ...	394	North ...	6 16 0	2 1 0	.....	.....	Commences on 2,060 feet of mile 394, and terminates on 3,700 feet of same, as per plan.	North—By zemindaree land. South—By railway fencing. East—By western boundary of lot 257. West—By eastern boundary of lot 261.
260	ditto ...	Pergunnah Azimabad, Mouzah Noseerpoor.	394	South ...	16 3 4	5 1 15	.....	.....	Commences on 3,650 feet of mile 394, and terminates at the end of same, as per plan.	North—By railway fencing. South—By zemindaree land. East—By western boundary of lot 258. West—By end of mile 394, as per plan.
261	ditto ...	ditto ...	394	North ...	6 10 0	2 0 24	Proposed to be retained by the railway company.	1 2 32	Commences on 3,700 feet of mile 394, and terminates at the end of same, as per plan.	North—By zemindaree land. South—By railway fencing. East—By western boundary of lot 259. West—By end of mile 394, as per plan.
262	ditto ...	Pergunnah Azimabad, Mouzahs Noseerpoor, Abdoor Ruhmanpoor.	395	South ...	15 4 14	5 0 6	Proposed to be retained by the railway company.	0 0 31	Commences at the end of mile 394 as per plan, and terminates on 2,450 feet of mile 395.	North—By railway fencing. South—By zemindaree land. East—By end of mile 394, as per plan. West—By village road.

[illegible] e land.
[illegible] cing.
[illegible] 394, as per plan.

265	ditto ...	Pergunnah Azimabad, Mouzahs Sumby, Shuhdara, and Begambagh.	395	North ...	7 3 4	2 1 19	.....	.....	...mences on 2,480 feet of mile 395, and terminates on 4,010 feet of same, as per plan.	North—By zemindaree land. South—By railway fencing. East—By village road. West—By ditto.
266	ditto ...	Pergunnah Azimabad, Mouzahs Nowabbagh and Azumchuck.	395	South ...	4 12 0	1 2 3	.....	.....	Commences on 4,070 feet of mile 395, and terminates at the end of same, as per plan.	North—Partly by footpath along the outer boundary of Class A land, and partly by railway fencing. South—By zemindaree land. East—By village road. West—By end of mile 395, as per plan.
267	ditto ...	ditto ...	395	North ...	9 17 0	3 1 1	.....	.....	Commences on 4,080 feet of mile 395, and terminates on 5,230 feet of same, as per plan.	North—By zemindaree land. South—By railway fencing. East—By village road. West—By zemindaree land.
268	ditto ...	Pergunnah Azimabad, Mouzahs Azumchuck, Morarpoor, Nogra, and Saberchuck.	396	South ...	17 0 0	5 2 19	.....	.....	Commences at the end of mile 395, and terminates on 3,350 feet of mile 396.	North—By railway fencing. South—By zemindaree land. East—By end of mile 395, as per plan. West—By public road.
269	ditto ...	Pergunnah Azimabad, Mouzah Dabaychuck.	396	North ...	1 7 0	0 1 32	.....	.....	Commences on 140 feet of mile 396, and terminates on 450 feet of same, as per plan.	North—By zemindaree land. South—By railway fencing. East—By zemindaree land. West—By ditto.
270	ditto ...	Pergunnah Azimabad, Mouzahs Nogra and Saberchuk.	396	North ...	12 3 0	4 0 3	.....	.....	Commences on 700 feet of mile 396, and terminates on 2,925 feet of same, as per plan.	North—By zemindaree land. South—By railway fencing. East—By village road. West—By fencing of Patna branch line.
271	ditto ...	Pergunnah Azimabad, Mouzahs Saberchuck and Nakas.	396A.	East ...	5 17 4	1 3 30	.....	.....	Commences on 550 feet from junction to 2,300 feet from same.	North—By railway level crossing. South—By zemindaree land. East—By ditto. West—By railway fencing.
272	ditto, (Branch Line.)	Pergunnah Azimabad, Mouzah Nakas.	396A.	East ...	0 7 8	0 0 20	Previously transferred to A. Occupied by siding and proposed to be retained by the Railway Company.	2 0 4 1 3 16	A triangular plot of land situate on the east of the Good's Station.	North—By railway fencing. South—By zemindaree land. East—By ditto. West—By railway fencing.
273	ditto, (Main Line.)	Pergunnah Azimabad, Mouzah Lodeekatra.	397	South ...	1 13 14	0 2 8	.....	.....	Commences on 1,260 feet of mile 397, and terminates on 1,840 feet of same, as per plan.	North—By railway fencing. South—By zemindaree land. East—By Class A land. West—By zemindaree land.
274	ditto ...	Pergunnah Azimabad, Mouzah Hurnahatolah.	397	North ...	0 13 0	0 0 35	Occupied by road ...	0 0 2	Commences on 2,060 feet of mile 397, and terminates on 2,360 feet of same, as per plan.	North—By zemindaree land. South—By railway fencing. East—By zemindaree land. West—By ditto.
275	ditto ...	Pergunnah Azimabad, Mouzah Mogulpoora.	398	North ...	0 10 0	0 0 27	.....	.....	Commences on 260 feet of mile 398, and terminates on 320 feet of same, as per plan.	North—By zemindaree land. South—By railway fencing. East—By zemindaree land. West—By ditto.

Consecutive Lot Number.	Name of Zillah.	Pergunnah and Mouzah.	Number of mile on which the land is situate.	Situated on which side of the Railway.	Approximate area in beeghas and acres.		Land excluded from sale from each lot.		Commencement and termination of lot.	Boundaries of lot.
					B. B. C.	A. R. P.	Reasons for exclusion.	A. R. P.		
276	Patna ...	Pergunnah Azimabad, Mouzah Mogulpoora.	398	South ...	0 5 0	0 0 13	.....	.....	Commences on 1,450 feet of mile 398, and terminates on 1,510 feet of same, as per plan.	North—By railway fencing. South—By zemindaree land. East—By ditto. West—By ditto.
277	ditto ...	ditto ...	398	North ...	0 10 0	0 0 27	.....	.....	Commences on 1,990 feet of mile 398, and terminates on 2,170 feet of same, as per plan.	North—By zemindaree land. South—By railway fencing. East—By zemindaree land. West—By ditto.
278	ditto ...	Pergunnah Azimabad, Mouzah Pajawa.	398	South ...	1 10 0	0 2 0	.....	.....	Commences on 2,730 feet of mile 398, and terminates on 3,040 feet of same, as per plan.	North—By railway fencing. South—By zemindaree land. East—By ditto. West—By ditto.
279	ditto ...	Pergunnah Azimabad, Mouzahs Pajawa and Dadurnundy.	398	North ...	8 12 0	2 3 15	.....	.....	Commences on 2,240 feet of mile 398, and terminates on 3,040 feet of same, as per plan.	North—By zemindaree land. South—By railway fencing. East—By zemindaree land. West—By ditto.
280	ditto ...	Pergunnah Azimabad, Mouzah Toolsheenundy.	398	South ...	3 17 6	1 1 4	.....	.....	Commences on 4,830 feet of mile 398, and terminates at the end of same, as per plan.	North—By railway fencing. South—By zemindaree land. East—By ditto. West—By end of mile 398, as per plan.
281	ditto ...	ditto ...	398	North ...	1 13 0	0 2 7	Occupied by water courses and roads.	0 1 15	Commences on 4,815 feet of mile 398, and terminates at the end of same, as per plan.	North—By zemindaree land. South—By railway fencing. East—By zemindaree land. West—By end of mile 398, as per plan.
282	ditto ...	Pergunnah Azimabad, Mouzahs Toolsheenundy and Sundalpore.	399	South ...	11 19 12	3 3 34	Occupied by road ...	0 0 6	Commences at the end of mile 398, as per plan, and terminates on 4,280 feet of mile 399.	North—By railway fencing. South—By zemindaree land. East—By end of mile 398, as per plan. West—By zemindaree land.
283	ditto ...	ditto ...	399	North ...	36 18 0	12 0 32	Ditto ...	0 1 3	Commences on 100 feet of mile 399, and terminates on 4,350 feet of same, as per plan.	North—By zemindaree land South—By railway fencing. East—By zemindaree land. West—By railway level crossing.
284	ditto ...	Pergunnah Azimabad, Mouzah Boolundypore.	399	South ...	3 8 0	1 0 20	.....	.....	Commences on 4,800 feet of mile 399, and terminates at the end of same, as per plan.	North—By railway fencing. South—By zemindaree land. East—By ditto. West—By end of mile 399, as per plan.

[illegible]ndaree land.
[illegible] fencing.
[illegible]l crossing.
[illegible]399, as per plan.

286	ditto ...	Pergunnah Azimabad, Mouzahs Boolundypore and Coomar.	400	South ...	8 13 0	2 3 18	.....	.....	Commences on 200 feet of mile 400, and terminates on 2,640 feet of same, as per plan	North—By railway fencing. South—By zemindaree land. East—By ditto. West—By eastern boundary of lot 292.
287	ditto ...	Pergunnah Azimabad, Mouzahs Boolundypore and Coomar.	400	North ...	9 8 0	3 0 17	.....	.....	Commences at the end of mile 399, as per plan, and terminates on 2,640 feet of mile 400.	North—By zemindaree land. South—By railway fencing. East—By end of mile 399, as per plan. West—By Eastern boundary of lot 293.
288	ditto ..	Pergunnah Azimabad, Mouzahs Rosoolpore, Bahadoorpore, Serputpore, and Jogypore.	400	South ...	9 2 0	3 0 1	.....	.....	Commences on 2,640 feet of mile 400, and terminates at the end of same, as per plan.	North—By railway fencing. South—By zemindaree land. East—By western boundary of lot 290. West—By end of mile 400, as per plan.
289	ditto ...	ditto ...	400	North ...	9 2 0	3 0 1	.....	.....	Commences on 2,640 feet of mile 400, and terminates at the end of same, as per plan.	North—By zemindaree land. South—By railway fencing. East—By western boundary of lot 291. West—By end of mile 400, as per plan.
290	ditto ...	Pergunnah Azimabad, Mouzahs Jogypore and Pertypore.	401	South ...	10 0 0	3 1 9	.....	.....	Commences at the end of mile 400, as per plan, and terminates on 3,070 feet of mile 401.	North—By railway fencing. South—By zemindaree land. East—By end of mile 400, as per plan. West—By railway level crossing.
291	ditto ...	ditto ...	401	North ...	10 0 0	3 1 9	.....	.....	Commences at the end of mile 400, as per plan, and terminates on 3,070 feet of mile 401.	North—By zemindaree land. South—By railway fencing. East—By end of mile 400, as per plan. West—By railway level crossing.
292	ditto ...	Pergunnah Azimabad, Mouzah Pertypoor.	401	South ...	7 10 0	2 1 37	.....	.....	Commences on 3,100 feet of mile 401, and terminates at the end of same, as per plan.	North—By railway fencing. South—By zemindaree land. East—By railway level crossing. West—By end of mile 401, as per plan.
293	ditto ...	ditto ...	401	North ...	7 10 0	2 1 37	Occupied by roads and nullahs ...	0 3 0	ditto ...	North—By zemindaree land. South—By railway fencing. East—By railway level crossing. West—By end of mile 401, as per plan.
294	ditto ...	Pergunnah Azimabad, Mouzahs Pertypoor, Lohanypoor, and Muhrampoor.	402	South ...	15 1 8	4 3 37	.....	.....	Commences at the end of mile 401, as per plan, and terminates on 4,360 feet of mile 402.	North—By railway fencing. South—By zemindaree land. East—By end of mile 401 as per plan. West—By railway fencing.
295	ditto ...	ditto ...	402	North ...	14 4 12	4 2 33	Occupied by level crossing roads ... B. land within fencing, proposed to be retained ...	* 0 0 26 5 2 10	dttio ...	North—By zemindaree land. South—By railway fencing. East—By end of mile 401, as per plan. West—By railway fencing.

BHAGULPORE, RAILWAY DEPUTY COLLECTOR'S OFFICE, the 6th July 1874.

W. HEYSHAM, *Offg. Railway Deputy Collector.*

اشتہار نامہ کچہري ريلوے ڈيپوٹي کلکٹري اجلاس مسٹر وليم هيشم صاحب ريلوے ڈيپوٹي کلکٹر مقام بهاگلپور

اس تحريرکي روسے سبهونکو واقف کيا جاتا هي که ضلع پٹنه کے علاقه مين سرکار بهادر کے خريده بي کلاس زمين يعني جو زمين ريلوے کمپني کو رسته تياري کرنيکے وقت ديا گيا تها وهي سب زمين ريلوے کمپني کا اور درکار نهونيکے سبب سرکار بهادر واپس ليکر اس جانب کو فروخت کرنيکا اختيار دي هين اسواسطے بموجب اوس اختيار کے تفصيل کي لکهي هوئي لاٹهاے کي زمين بتاريخ ۷ سپٹمبر سنه ۱۸۷۴ع مطابق ۲۳ بهادون سنه ۱۲۸۱ بنگله روز دوشنبه باره بجے کے وقت مقام باقي پور کا کلکٹر صاحب کے کچهري اس جانب کے اجلاس مين نيلام پر چڑهائے جائينگے

اون زمينون کے خريدارونکو نيچے کي لکهي هوئي شرطونکے پابند هونا پڑيگا فقط

پهلي شرط—اگر تعداد زر ثمن ايک سو روپيه سے زياده نهو تو کل روپيه يکبارگي ادا کئے جائينگے فقط

دوسري شرط - اگر تعداد زر ثمن ايک سو روپيه سے زياده هو تو جسقدر روپيه مين نيلام هو اوسکا ايک چوتهه فی الفور داخل کرنا پڑيگا اور اگر باقي روپيه نيلام کے بعد نيلام کي تاريخ سے که وه تاريخ بهي ايک روز شمار کيا جايگا پندرهوين دن کے دوپهر تک ادا نکئے جائين يا اگر وه روز تعطيل کا هو جس مين که دفتر بند رهے تو اوسکے بعد هي جس روز پهلے دفتر کهلے اوسکے دوپهر تک ادا نکيا جاے تو نيلام باطل هوجايگا اور جسقدر روپيه داخل هوچکے هون وه سرکار مين ضبط هو جائينگے اور وه جايداد پهر مثل پهلے نيلام کے اشتهار جاري هونيکے بعد نيلام پر چڑهائے جائينگے اور اوسکا جوکهم خريدار باقيدار کو اوٹهانا پڑيگا فقط

تيسري شرط—وه سب زمين سب سے زياده قيمت کي بولي بولنے والون کو بطور لاحراج کے دئے جائينگے فقط

چوتهي شرط—صاحب کلکٹر کے احکام متضمن بحالي نيلام کے پهنچنے پر خريدارون کو دخل دلايا جايگا مگر جس صورت مين که وه صاحب ممبر بورڈ اف ريونيو جو اسکام کے متعهد هون اون کارروائيون کي نسبت منظوري ناطق نه بخشين تو اوس دخيلکاري مين فتور آئيگا فقط

لاٹ نمبر	نام ضلع	نام پرگنه و موضع	اون ميلون کي تعداد جنکے اندر زمين واقع هي	ريلوے کے کس طرف واقع هي	تخميني موازي لاٹ بحساب بيگهه اور ايکر						وه زمين جو هرلاٹ مين نيلام سے مستثنی کي گئي هي			لاٹ کي شروع اور انتها	لاٹ کي چوحدي
					بيگهه	کٹهه	چهٹانک	ايکر	رڈ	پول	خارج هونيکي وجوه	ايکر	رڈ	پول	
۱۷۵	ضلع پٹنه	پرگنه غوثپور موضع بختيار پور	۳۷۵	دکهن	۳	۷	۰	۱		۱۷	....	....			۳۷۴ ميل کے اخير سے شروع اور ۳۷۵ ميل کے ۱۲۵۰ فٹ تک ختم مطابق نقشه	اوتر ريلوي کا گهراو دکهن زمينداري زمين پورب ۳۷۴ ميل کے اخير مطابق نقشه پچهم رسته
۱۷۶	ايضا	ايضا	۳۷۵	اوتر	۳	۷	۴	۱	۰	۱۸	....	....			ايضا	اوتر زمينداري زمين دکهن ريلوي کا گهراو پورب ۳۷۴ ميل کے اخير مطابق نقشه پچهم رسته
۱۷۷	ايضا	پرگنه ايضا موضع ريوس	۳۷۵	دکهن	۶	۱	۰	۲	۰	۰	....	....			۳۷۵ ميل کے ۱۳۰۰ فٹ سے شروع اور اوسيکے ۳۱۰۰ فٹ تک ختم مطابق نقشه	اوتر ريلوي کا گهراو دکهن زمينداري زمين پورب رسته پچهم نالا

۱۷۸	ایضا	ایضا	۳۷۵	اوتر	۶	۱۳	۸	۲	۰	۳۳	.....	.....	ایضا	اوتر زمینداري زمین دکھن ریلوے کا گھراو پورب رستہ پچھم نالا
۱۷۹	ایضا	پرگنہ ایضا موضع سمري و بریار پور	۳۷۵	دکھن	۹	۱۲	۸	۳	۰	۲۹	.....	.....	۳۷۵ میل کے ۳۱۳۰ فٹ سے شروع اور اوسیکے اخیر تک ختم مطابق نقشہ	اوتر ریلوے کا گھراو دکھن زمینداري زمین پورب نالا پچھم ۳۷۵ میل کے اخیر مطابق نقشہ
۱۸۰	ایضا	ایضا	۳۷۵	اوتر	۹	۱۳	۴	۳	۰	۳۱	رستہ و نالا	۰	۰	۱۹	ایضا	اوتر زمینداري زمین دکھن ریلوے کا گھراو پورب نالا پچھم ۳۷۵ میل کے اخیر مطابق نقشہ
۱۸۱	ایضا	پرگنہ ایضا وبھیم پور موضع دیدور وچمپا پور	۳۷۶	دکھن	۱۱	۱	۰	۳	۲	۲۵	.....	.....	۳۷۵ میل کے اخیر سے شروع اور ۳۷۶ میل کے ۳۶۴۰ فٹ تک ختم مطابق نقشہ	اوتر ریلوے کا گھراو دکھن زمینداري زمین پورب ۳۷۵ میل کے اخیر مطابق نقشہ پچھم ریلوي لوالکرا سنگ
۱۸۲	ایضا	ایضا	۳۷۶	اوتر	۱۱	۱۲	۴	۳	۳	۱۴	.....	.....	ایضا	اوتر زمینداري زمین دکھن ریلوے کا گھراو پورب ۳۷۵ میل کے اخیر مطابق نقشہ پچھم ریلوي لوالکراسنگ
۱۸۳	ایضا	پرگنہ ایضا موضع شیخ محمد پور چمپا پور و گھوس باڑي	۳۷۶	دکھن	۴	۹	۰	۱	۱	۲۶	.....	.....	۳۷۶ میل کے ۳۶۸۰ فٹ سے شروع اور اوسیکے اخیر تک ختم مطابق نقشہ	اوتر ریلوے کا گھراو دکھن زمینداري زمین پورب ریلوي لوالکراسنگ پچھم ۳۷۶ میل کے اخیر مطابق نقشہ
۱۸۴	ایضا	ایضا	۳۷۶	اوتر	۵	۲	۰	۱	۲	۳۰	۱۸۱ و ۱۸۲ و ۱۸۳ و ۱۸۴ نمبر لاٹ کا درمیانی رستہ	۰	۰	۵	ایضا	اوتر زمینداري زمین دکھن ریلوے کا گھراو پورب ریلوي لوالکراسنگ پچھم ۳۷۶ میل کے اخیر مطابق نقشہ
۱۸۵	ایضا	پرگنہ بھیم پور موضع گھوس باري	۳۷۷	دکھن	۸	۴	۸	۲	۲	۳۵	.....	.....	۳۷۶ میل کے اخیر سے شروع اور ۳۷۷ میل کے ۲۶۴۰ فٹ تک ختم مطابق نقشہ	اوتر ریلوي کا گھراو دکھن زمینداري زمین پورب ۳۷۶ میل کے اخیر مطابق نقشہ پچھم ۱۸۷ نمبر لاٹ کا پورب سیوانہ

لات نمبر	نام ضلع	نام پرگنه اور موضع	اون میلونکي تعداد جنکے اندر زمین واقع هی	ریلوے کے کسطرف واقع هی	تخمیني موازي لات بحساب بیگهه اور ایکر						وه زمین جو هر لات مین نیلام سے مستثني کي گئي هي				لات کي شروع اور انتها	لات کي چوحدي
					بیگهه	کٹهه	چهٹانک	ایکر	رود	پول	خارج هونیکي وجوه	ایکر	رود	پول		
۱۸۶	ضلع پٹنه	پرگنه بهیم پور موضع گهوس باڑي	۳۷۷	اوتر	۸	۸	۰	۲	۳	۴	.....	.....			۳۷۶ میل کے اخیر سے شروع اور ۳۷۷ میل کے ۲۶۴۰ فٹ تک ختم مطابق نقشه	اوتر زمینداري زمین دکهن ریلوي کا گهراو پورب ۳۷۶ میل کے اخیر مطابق نقشه پچهم ۱۸۸ نمبر لات کا پورب سیوانه
۱۸۷	ایضا	ایضا	۳۷۷	دکهن	۷	۱۵	۰	۲	۲	۱۰	.....	.....			۳۷۷ میل کے ۲۶۴۰ فٹ سے شروع اور اوسیکے اخیر تک ختم مطابق نقشه	اوتر ریلوي کا گهراو دکهن زمینداري زمین پورب ۱۸۵ نمبر لات کا پچهم سیوانه پچهم ۳۷۷ میل کے اخیر مطابق نقشه
۱۸۸	ایضا	ایضا	۳۷۷	اوتر	۸	۱۸	۰	۲	۲	۱۸	.....	.....			ایضا	اوتر زمینداري زمین دکهن ریلوي کا گهراو پورب ۱۸۶ نمبر لات کا پچهم سیوانه پچهم ۳۷۷ میل کے اخیر مطابق نقشه
۱۸۹	ایضا	پرگنه ایضا موضع مغلپوره	۳۷۸	دکهن	۹	۲	۰	۳	۰	۱	.....	.....			۳۷۷ میل کے اخیر سے شروع ۳۷۸ میل کے ۳۰۰۰ فٹ تک ختم مطابق نقشه	اوتر ریلوي کا گهراو دکهن زمینداري زمین پورب ۳۷۷ میل کے اخیر مطابق نقشه پچهم سلیم پور موضع کے سیوانه
۱۹۰	ایضا	ایضا	۳۷۸	اوتر	۹	۳	۰	۳	۰	۴	....	....			ایضا	اوتر زمینداري زمین دکهن ریلوي کا گهراو پورب ۳۷۷ میل کے اخیر مطابق نقشه پچهم سلیم پور موضع کے سیوانه
۱۹۱	ایضا	پرگنه ایضا موضع سلیمپور	۳۷۸	دکهن	۶	۵	۰	۲	۰	۱۱	....	.....			۳۷۸ میل کے ۳۰۰۰ فٹ سے شروع اور اوسیکے اخیر تک ختم مطابق نقشه	اوتر ریلوي کا گهراو دکهن زمینداري زمین پورب دوما موضع کے سیوانه پچهم ۳۷۸ میل کے اخیر مطابق نقشه

۱۹۲	ایضا	ایضا	۳۷۸	اوتر	۶	۶	۴	۰	۲	۱۴	لوالکرا سنگ	۰	۰	۵	ایضا	•	اوتر زمینداري زمین دکھن ریلوي کا گھراو پورب دوما موضع کے سیوانہ پچھم ۳۷۸ میل کے اخیر مطابق نقشہ
۱۹۳	ایضا	پرگنہ ایضا موضع سلیم پور بیتابیدھي پور	۳۷۹	دکھن	۷	۱۸	۰	۲	۲	۱۸	.....		.....		۳۷۸ میل کے اخیر سے شروع اور ۳۷۹ میل کے ۲۶۴۰ فٹ تک ختم مطابق نقشہ		اوتر ریلوي کا گھراو دکھن زمینداري زمین پورب ۳۷۸ میل اخیر مطابق نقشہ پچھم ۱۹۵ نمبر لاٹ کا پورب سیوانہ
۱۹۴	ایضا	ایضا	۳۷۹	اوتر	۷	۱۹	۸	۲	۲	۲۲	.....		.....		ایضا		اوتر زمینداري زمین دکھن ریلوي کا گھراو پورب ۳۷۸ میل کے اخیر پچھم ۱۹۶ نمبر لاٹ کا پورب سیوانہ
۱۹۵	ایضا	پرگنہ ایضا موضع بیدھي پور	۳۷۹	دکھن	۸	۱۸	۱۲	۳	۲	۳۳	....		....		۳۷۹ میل کے ۲۶۴۰ فٹ سے شروع اور اوسیکے اخیر تک ختم مطابق نقشہ		اوتر ریلوي کا گھراو دکھن زمینداري زمین پورب ۱۹۳ نمبر لاٹ کا پچھم سیوانہ پچھم ۳۷۹ میل کے اخیر مطابق نقشہ
۱۹۶	ایضا	ایضا	۳۷۹	اوتر	۹	۲	۰	۰	۳	۱	لوالکرا سنگ	۰	۰	۲	ایضا		اوتر زمینداري زمین دکھن ریلوي کا گھراو پورب ۱۹۴ نمبر لاٹ کا پچھم سیوانہ پچھم ۳۷۹ میل کے اخیر مطابق نقشہ
۱۹۷	ایضا	پرگنہ بھیم پور موضع بیدھي پور شیري پور	۳۸۰	دکھن	۱۰	۱۷	۴	۲	۳	۱۵	.....		.....		۳۷۹ میل کے اخیر سے شروع اور ۳۸۰ میل کے ۲۴۵۰ فٹ تک ختم مطابق نقشہ		ارتر ریلوے کا گھراو دکھن زمینداري زمین پورب ۳۷۹ میل کے اخیر مطابق نقشہ پچھم رستہ
۱۹۸	ایضا	ایضا	۳۸۰	اوتر	۱۱	۲	۰	۲	۳	۲۷	....		.....		ایضا		اوتر زمینداري زمین دکھن ریلوے کا گھراو پورب ۳۷۹ میل کے اخیر مطابق نقشہ پچھم رستہ
۱۹۹	ایضا	پرگنہ ایضا موضع رام پور و دریا پور و بہادر پور و محمدشاهد پور	۳۸۰	دکھن	۱۲	۶	۰	۱	۴	۲۴	....		....		۳۸۰ میل کے ۲۴۷۰ فٹ سے شروع اور اوسیکے اخیر تک ختم مطابق نقشہ		اوتر ریلوے کا گھراو دکھن زمینداري زمین پورب ۳۷۹ رستہ پچھم ۳۸۰ میل کے اخیر مطابق نقشہ -

لات نمبر	نام ضلع	نام پرگنه اور موضع	اون میلونکي تعداد جنکے اندر زمین واقع هی	ریلوے کے کسطرف واقع هی	تخمیني موازي لات بحساب بیگهه اور ایکر						وه زمین جو هر لات مین نیلام سے مستثنی کي گئي هی			لات کي شروع اور انتها	لات کي چوحدي
					بیگهه	کٹهه	چهٹانک	ایکر	رود	پول	خارج هونیکي وجوه	ایکر	رود	پول	
۲۰۰	ضلع پٹنه	پرگنه ایضا موضع ایضا	۳۸۰	اوتر	۱۴	۱۰	۰	۴	۳	۷	۱۹۷, ۱۹۸, ۱۹۹, ۲۰۰, نمبرلات کا درمیاني رسته	۰	۰	۵	۳۸۰ میل کے ۲۴۷۰ فٹ سے شروع اور اوسیکے اخیر تک ختم مطابق نقشه	اوتر زمینداري زمین دکهن ریلوے کا گهراو پورب رسته پچهم ۳۸۰ میل کے اخیر مطابق نقشه
۲۰۱	ایضا	پرگنه ایضا موضع سید محمد پور و چك چیٹو	۳۸۱	دکهن	۹	۱۶	۰	۳	۰	۳۹	.....		.....		۳۸۰ میل کے اخیر سے شروع اور ۳۸۱ میل کے ۲۱۷۵ فٹ تك ختم مطابق نقشه	اوتر ریلوے کا گهراو دکهن زمینداري زمین پورب ۳۸۰ میل کے اخیر پچهم زمینداري زمین
۲۰۲	ایضا	ایضا	۳۸۱	اوتر	۱۴	۱۲	۰	۴	۳	۱۲	.....		.....		۳۸۰ میل کے اخیر سے شروع اور ۳۸۱ میل کے ۲۸۷۵ فٹ تك ختم مطابق نقشه	اوتر زمینداري زمین دکهن ریلوے کا گهراو پورب ۳۸۰ میل کے اخیر مطابق نقشه پچهم ریلوي لوالکراسنگ
۲۰۳	ایضا	پرگنه ایضا موضع چکچیٹو و هدایت پور و مجهولي	۳۸۱	دکهن	۸	۰	۰	۲	۲	۲۳	.....		.....		۳۸۱ میل کے ۲۸۲۰ فٹ سے شروع اور اوسیکے اخیر تك ختم مطابق نقشه	اوتر ریلوے کا گهراو دکهن زمینداري زمین پورب ایضا پچهم ۳۸۱ میل کے اخیر
۲۰۴	ایضا	ایضا	۳۸۱	اوتر	۷	۰	۰	۲	۱	۱۰	رسته		۰	۸	۳۸۱ میل کے ۲۹۲۵ فٹ سے شروع اور اوسیکے اخیر تك ختم مطابق نقشه	اوتر زمینداري زمین دکهن ریلوے کا گهراو پورب ریلوي لوالکراسنگ پچهم ۳۸۰ میل کے اخیر مطابق نقشه
۲۰۵	ایضا	پرگنه ایضا موضع مجهولي و غیاثپور	۳۷۲	دکهن	۴	۳	۰	۱	۱	۲۰	.....		.....		۳۸۱ میل کے اخیر سے شروع اور ۳۸۲ میل کے ۱۲۷۵ فٹ تك مطابق نقشه	اوتر ریلوے کا گهراو دکهن زمینداري زمین پورب ۳۸۱ میل کے اخیر مطابق نقشه پچهم رسته

۲۰۶	ایضا	ایضا	۳۸۲	اوتر	۴	۵	۰	۱	۱	۲۵	.....	.....	۳۸۱ میل کے اخیر سے شروع اور ۳۸۲ میل کے ۱۲۷۵ فٹ تک ختم مطابق نقشہ	اوتر زمینداري زمین دکھن ریلوے کا گھراو پورب ۳۸۱ میل کے اخیر مطابق نقشہ پچھم رستہ
۲۰۷	ایضا	ایضا رکنپورہ	۳۸۲	دکھن	۷	۴	۰	۲	۱	۲۱	.....	.....	۳۸۲ میل کے ۱۳۳۰ فٹ سے شروع اور اوسیکے ۳۲۰۵ فٹ تک ختم مطابق نقشہ	اوتر ریلوے کا گھراو دکھن زمینداري زمین پورب رستہ پچھم رستہ
۲۰۸	ایضا	ایضا	۳۸۲	اوتر	۷	۵	۰	۲	۱	۲۴	.....	.....	ایضا	اوتر زمینداري زمین دکھن ریلوے کا گھراو پورب رستہ پچھم رستہ
۲۰۹	ایضا	پرگنہ ایضا موضع رکنپورہ و شاہ پور و بہا پور	۳۸۲	دکھن	۶	۱	۰	۲	۰	۰	.....	....	۳۸۲ میل کے ۳۲۵۰ فٹ سے شروع اور اوسیکے اخیر تک ختم مطابق نقشہ	اوتر ریلوے کا گھراو دکھن زمینداری زمین پورب رستہ پچھم ۳۸۲ میل کے اخیر مطابق نقشہ
۲۱۰	ایضا	ایضا	۳۸۲	اوتر	۶	۰	۰	۱	۳	۳۷	....	....	ایضا	اوتر زمینداري زمین دکھن ریلوے کا گھراو پورب رستہ پچھم ۳۸۲ میل کے اخیر مطابق نقشہ
۲۱۱	ایضا	پرگنہ ایضا موضع ایضا و منصور پور	۳۸۳	دکھن	۳	۱۲	۲	۲	۰	۷	....	....	۳۸۲ میل کے اخیر سے شروع اور ۳۸۳ میل کے ۲۲۵۰ فٹ تک ختم مطابق نقشہ	اوتر ریلوے کا گھراو دکھن زمینداري زمین پورب ۳۸۲ میل کے اخیر مطابق نقشہ پچھم ۲۱۳ نمبر لاٹ کا پورب سیوانہ
۲۱۲	ایضا	ایضا	۳۸۳	اوتر	۶	۴	۸	۲	۰	۹	....	....	ایضا	اوتر زمینداري زمین دکھن ریلوے کا گھراو پورب ۳۸۲ میل کے اخیر مطابق نقشہ پچھم ۲۱۴ نمبر لاٹ کا پورب سیوانہ
۲۱۳	ایضا	ایضا پرگنہ موضع ایضا و مرحباپور و جہانگیرپور	۳۸۳	دکھن	۵	۰	۰	۱	۲	۲۵	....	....	۳۸۳ میل کے ۲۲۵۰ فٹ سے شروع اور اوسیکے ۴۰۰۰ فٹ تک ختم مطابق نقشہ	اوتر ریلوے کا گھراو دکھن زمینداري زمین پورب ۲۱۱ نمبر لاٹ کا پچھم سیوانہ پچھم رستہ

لات نمبر	نام ضلع	نام پرگنه اور موضع	اون میلونکي تعداد جنکے اندر زمین واقع هي	ریلوے کے کسطرف واقع هي	تخميني موازي لات بحساب بيگهه اور ايکر						وه زمين جو هرلات مين نيلام سے مستثني کي گئي هي			لات کي شروع اور انتها	لات کي چوحدي
					بيگهه	کٹهه	چهٹانک	ايکر	روڈ	پرچ	خارج هونيکي وجوه	ايکر	روڈ	پرچ	
۲۱۴	ايضا	پرگنه ايضا مرحباپور و جهانگير پور	۳۸۳	اوتر	۴	۱۸	۸	۱	۲	۲۱	.....	....			۳۸۳ ميل کے ۲۲۵۰ فٹ سے شروع اور اوسيکے ۴۰۰۰ فٹ تک ختم مطابق نقشه اوتر زميندارى زمين دکهن ريلوي کا گهر او پورب ۲۱۲ نمبر لات کا پچهم سيوانه پچهم رسته
۲۱۵	ايضا	پرگنه بهيم پور موضع صفي پور	۳۸۳	دکهن	۴	۱۲	۴	۱	۲	۴	....	....			۳۸۳ ميل کے ۴۰۲۵ فٹ سے شروع اور اوسيکے اخير تک ختم مطابق نقشه اوتر ريلوي کا گهراو دکهن زميندارى زمين پورب رسته پچهم ۳۸۳ ميل کے اخير مطابق نقشه
۲۱۶	ايضا	ايضا	۳۸۳	اوتر	۴	۱۲	۸	۱	۱	۵	رسته	۰	۰	۸	ايضا اوتر زميندارى زمين دکهن ريلوي کا گهر او پورب رسته پچهم ۳۸۳ ميل کے اخير مطابق نقشه
۲۱۷	ايضا	پرگنه ايضا و بيکنٹپور موضع سفيپور و جبل چک وبيکنٹپور	۳۸۴	دکهن	۷	۱۵	۰	۲	۲	۱۰	....	....			۳۸۳ ميل کے اخير سے شروع اور ۳۸۴ ميل کے ۲۱۰۰ فٹ تک ختم مطابق نقشه اوتر ريلوي کا گهر او دکهن زميندارى زمين پورب ۳۸۳ ميل کے اخير پچهم ۲۱۹ نمبر لات کا پورب سيوانه
۲۱۸	ايضا	ايضا	۳۸۴	اوتر	۷	۱۵	۰	۲	۲	۱۰	....	....			ايضا اوتر زميندارى زمين دکهن ريلوي کا گهر او پورب ۳۸۳ ميل کے اخير پچهم ۲۲۰ نمبر لات کا پورب سيوانه
۲۱۹	ايضا	پرگنه ايضا موضع ايضا و پگريا چک وسمداني چک	۳۸۴	دکهن	۱۲	۸	۰	۴	۰	۱۶	....	.....			۳۸۴ ميل کے ۲۱۰۰ فٹ سے شروع اور اوسيکے اخير تک ختم مطابق نقشه اوتر ريلوي کا گهر او دکهن زميندارى زمين پورب ۲۱۷ نمبر لات کا پچهم سيوانه پچهم ۳۸۴ ميل کے اخير مطابق

۲۲۰	ایضا	ایضا	۳۸۴	اوتر	۱۲	۸	۰	۴	۰	۱۶	....	....	۳۴۸ میل کے ۲۱۰۰ فٹ سے شروع اور اوسیکے اخیر تک ختم مطابق نقشہ	اوتر زمینداري زمین دکھن ریلوي کا گھراو پورب ۲۱۸ نمبر لاٹ کا پچھم سیوانہ پچھم ۳۸۴ میل کے اخیر مطابق نقشہ
۲۲۱	ایضا	پرگنہ بیکنٹپور موضع سمداني چك و احمد پورنوادہ چھوٹا نوادہ	۳۸۵	دکھن	۱۰	۴	۰	۳	۱	۲۰	....	....	۳۸۴ میل کے اخیر سے شروع اور ۳۸۵ میل کے ۲۸۵۰ فٹ تک ختم مطابق نقشہ	اوتر ریلوي کا گھراو دکھن زمینداري زمین پورب ۳۸۴ میل کے اخیر پچھم ۲۲۳ نمبر لاٹ کا پورب سیوانہ
۲۲۲	ایضا	ایضا	۳۸۵	اوتر	۱۰	۲	۰	۳	۱	۱۴	....	....	ایضا	اوتر زمینداري زمین دکھن ریلوي کا گھراو پورب ۳۸۴ میل کے اخیر پچھم ۲۲۴ نمبر لاٹ کا پورب سیوانہ
۲۲۳	ایضا	پرگند ایضا موضع بیکنٹپور و چھوٹا نوادہ وکٹنا	۳۸۵	دکھن	۹	۷	۰	۳	۰	۱۵	....	....	۳۸۵ میل کے ۲۸۵۰ فٹ سے شروع اور اوسیکے اخیر تک ختم مطابق نقشہ	اوتر ریلوي کا گھراو دکھن زمینداري زمین پورب ۲۲۱ نمبر لاٹ کا پچھم سیوانہ پچھم ۳۸۵ میل کے اخیر مطابق نقشہ
۲۲۴	ایضا	پرگنہ بھیم پور موضع ایضا	۳۸۵	اوتر	۹	۷	۰	۳	۰	۱۵	....	....	۳۸۵ میل کے ۲۸۵۰ فٹ سے شروع اور اوسیکے اخیر تک ختم مطابق نقشہ	اوتر زمینداري زمین دکھن ریلوي کا گھراو پورب ۲۲۲ نمبر لاٹ کا پچھم سیوانہ پچھم ۳۸۵ میل کے اخیر مطابق نقشہ
۲۲۵	ایضا	پرگنہ بھیمپور موضع بیکنٹپور و چھوٹا نوادہ کٹناوھرداسپور	۳۸۶	دکھن	۱۲	۱۶	۰	۴	۰	۳۷	....	....	۳۸۵ میل کے اخیر سے شروع اور ۳۸۰۰ فٹ تک ختم مطابق نقشہ	اوتر ریلوي کا گھراو دکھن زمینداري زمین پورب ۳۸۵ میل کے اخیر پچھم رستہ
۲۲۶	ایضا	ایضا	۳۸۶	اوتر	۱۲	۱۶	۰	۴	۰	۳۷	....	....	ایضا	اوتر زمینداري زمین دکھن ریلوي کا گھراو پورب ۳۸۵ میل کے اخیر پچھم رستہ
۲۲۷	ایضا	پرگنہ ایضا موضع ھرداسپور ویوسف پور	۳۸۶	دکھن	۱۰	۱۹	۰	۳	۲	۱۹	....	....	۳۸۶ میل کے ۲۸۳۰ فٹ سے شروع اور اوسیکے اخیر تک ختم مطابق نقشہ	اوتر ریلوي کا گھراو دکھن زمینداري زمین پورب رستہ پچھم ۳۸۶ میل کے اخیر

لات نمبر	نام ضلع	نام پرگنه اور موضع	اون میلونکي تعداد جلکے اندر زمین واقع هي	ریلویکے کسطرف واقع هي	تخميني موازي لات بحساب بيگهه اور ايکر						وه زمين جو هر لات مين نيلام سے مستثني کي گئي هي				لات کي شروع اور انتها	لات کي چوحدي
					بيگهه	کٹهه	جهٹانک	ايکر	رود	پول	خارج هونيکي وجوه	ايکر	رود	پول		
۲۲۸	ضلع پٹنه	پرگنه ايضا موضع ايضا	۳۸۶	اوتر	۱۰	۱۹	۰	۳	۲	۱۹	....				۳۸۶ ميل کے ۲۸۳۰ فٹ سے شروع اور اوسيکے اخير تک ختم مطابق نقشه	اوتر زميندارى زمين دکهن ريلوي کا گهراو پورب رسته پچهم ۳۸۶ ميل کے اخير
۲۲۹	ايضا	پرگنه غياثپور موضع يوسفپور و کهلچيپور کورتان رمومن پور	۳۸۷	دکهن	۱۴	۱	۰	۴	۲	۲۳	....		....		۳۸۶ ميل کے اخير سے شروع اور ۳۸۷ ميل کے ۲۷۳۰ فٹ تک ختم مطابق نقشه	اوتر ريلوي کا گهراو دکهن زميندارى زمين پورب ۳۸۶ ميل کے اخير پچهم رسته
۲۳۰	ايضا	ايضا	۳۸۷	اوتر	۱۴	۱	۰	۴	۲	۲۳	....		....		ايضا	اوتر زميندارى زمين دکهن ريلوي کا گهراو پورب ۳۸۶ ميل کے اخير پچهم رسته
۲۳۱	ايضا	پرگنه ايضا موضع مومنپور و رايپوره	۳۸۷	دکهن	۱۲	۱۵	۰	۴	۰	۲۵	....		.....		۳۸۷ ميل کے ۲۷۶۰ فٹ سے شروع اور اوسيکے اخير تک ختم مطابق نقشه	اوتر ريلوي کا گهراو دکهن زميندارى زمين پورب رسته پچهم ۳۸۷ ميل کے اخير مطابق نقشه
۲۳۲	ايضا	ايضا	۳۸۷	اوتر	۱۲	۱۵	۰	۴	۰	۳۵	رسته	۰	۰	۱۱	ايضا	اوتر زميندارى زمين دکهن ريلوي کا گهراو پورب رسته پچهم ۳۸۷ ميل کے اخير مطابق نقشه
۲۳۳	ايضا	پرگنه غياثپور موضع رايپور	۳۸۸	دکهن	۱۶	۸	۰	۵	۱	۲۸	....		....		۳۸۷ ميل کے اخير سے شروع اور ۳۸۸ ميل کے ۳۱۰۰ فٹ تک ختم مطابق نقشه	اوتر ريلوي کا گهراو دکهن زميندارى زمين پورب ۳۸۷ ميل کے اخير مطابق نقشه پچهم رسته

۲۳۴	ایضا	ایضا	۳۸۸	اوتر	۱۶	۸	۰	۵	۱	۲۸	....		....	ایضا	اوتر زمینداري زمین دکھن ریلوے کا گھراو پورب ۳۸۷ میل کے اخیر مطابق نقشہ پچھم رستہ
۲۳۵	ایضا	ایضا	۳۸۸	دکھن	۱۰	۰	۰	۳	۱	۹	....		....	۳۸۸ میل کے ۳۱۶۰ فٹ سے شروع اور اوسي کے اخیر تک ختم مطابق نقشہ	اوتر ریلوے کا گھراو دکھن زمینداري زمین پورب رستہ پچھم ۳۸۸ میل کے اخیر مطابق نقشہ
۲۳۶	ایضا	ایضا	۳۸۸	اوتر	۱۰	۱۰	۰	۳	۱	۳۶	ریلوي کمپني کي رکھاهوا زمین رستہ	۰ ۰ ۰	۰ ۱ ۲	۳۰ ۲۰ ۱۰	ایضا	اوتر زمینداري زمین دکھن ریلوے کا گھراو پورب رستہ پچھم ۳۸۸ میل کے اخیر مطابق نقشہ
۲۳۷	ایضا	پرگنہ سندہ و عظیم آباد وموضع دریاپور	۳۸۹	اوتر	۴	۱۰	۰	۱	۱	۳۸	....		.....	۳۸۸ میل کے اخیر سے شروع اور ۳۸۹ میل کے ۹۰۰ فٹ تک ختم مطابق نقشہ	اوتر زمینداري زمین دکھن ریلوي کا گھراو پورب ۳۸۸ میل کے اخیر پچھم ریلوي کمپني کے رکھا هوا زمین
۲۳۸	ایضا	پرگنہ ایضا موضع مقصود پور کورتھا و گوبند پور	۳۸۹	دکھن	۹	۱۵	۰	۳	۰	۳۶	.....		.....	۳۸۹ میل کے ۳۳۸۰ فٹ سے شروع اور اوسیکے اخیر تک ختم مطابق نقشہ	اوتر ریلوي کا گھراو دکھن زمینداري زمین پورب فتوها اسٹیشن کي زمین پچھم ۳۸۹ میل کے اخیر مطابق نقشہ
۲۳۹	ایضا	ایضا	۳۸۹	اوتر	۳	۹	۰	۱	۰	۲۳	ریلوي کمپني کي رکھا هوا زمین رستہ	۵ ۰ ۵	۱ ۰ ۲	۱۶ ۲۷ ۳	۳۸۹ میل کے ۴۵۰۰ فٹ سے شروع اور اوسکے اخیر تک ختم مطابق نقشہ	اوتر زمینداري زمین دکھن ریلوي کا گھراو پورب ریلوي کمپني کے رکھا هوا زمین پچھم ۳۸۹ میل کے اخیر مطابق نقشہ
۲۴۰	ایضا	پرگنہ ایضا موضع گوبندپور	۳۹۰	دکھن	۹	۱۲	۴	۳	۰	۲۹	.....		.....	۳۸۹ میل کے اخیر سے شروع اور ۳۹۰ میل کے ۲۱۱۰ فٹ تک ختم مطابق نقشہ	اوتر ریلوي کا گھراو دکھن زمینداري زمین پورب ۳۸۹ میل کے اخیر پچھم پون پونہ ندي
۲۴۱	ایضا	ایضا	۳۹۰	اوتر	۹	۱۲	۴	۳	۰	۲۹	.....		....	ایضا	اوتر زمینداري زمین دکھن ریلوي کا گھراو پورب ۳۸۹ میل کے اخیر پچھم پون پونہ ندي

لات نمبر	نام ضلع	نام پرگنه اور موضع	اون میلونکي تعداد جنکے اندر زمین واقع هی	ریلوي کے کسطرف واقع هی	تخمیني موازي لات بحساب بیگهه اور ایکر					وه زمین جو هر لات مین نیلام سے مستثنی کي گئي هی				لات کي شروع اور انتها	لات کي چوحدي
					بیگهه	کٹهه	چهٹانک	ایکر	رود	پول	خارج هونیکي وجوه	ایکر	رود	پول	
۲۴۲	ایضا	پرگنه عظیم آباد موضع خدابخشپور وحیدر پور	۳۹۰	دکهن	۹	۱۸	۸	۳	۱	۵	ریلوي کمپني کے رکها هوا زمین واسطے حفاظت پل	۱	۰	۲۳	۳۹۰ میل کے ۲۴۲۰ فٹ سے شروع اور اوسیکے اخیر تک ختم مطابق نقشه	اوتر ریلوے کا گهراو دکهن زمینداري زمین پورب پون پونه ندي پچهم ۳۹۰ میل کے اخیر مطابق نقشه
۲۴۳	ایضا	ایضا	۳۹۰	اوتر	۱۳	۱۱	۰	۴	۱	۳۷	....			....	۳۹۰ میل کے ۲۴۲۰ فٹ سے شروع اور اوسیکے اخیر تک ختم مطابق نقشه	اوترزمینداري زمین دکهن ریلوے کا گهراو پورب پون پونه ندي پچهم ۳۹۰ میل کے اخیر مطابق نقشه
۲۴۴	ایضا	پرگنه ایضا حیدر پور ومنتریپور	۳۹۱	دکهن	۱۰	۱۵	۲	۳	۲	۹	....			....	۳۹۰ میل کے اخیر سے شروع اور ۳۹۱ میل کے ۲۲۰۰ فٹ تک ختم مطابق نقشه	اوتر ریلوے کا گهراو دکهن زمینداري زمین پورب ۳۹۰ میل اخیر مطابق نقشه پچهم ۲۴۶ نمبر لات پورب سیوانه
۲۴۵	ایضا	ایضا	۳۹۱	اوتر	۱۱	۱۶	۴	۳	۳	۲۵	....			....	۳۹۰ میل کے اخیر سے شروع اور ۳۹۱ میل کے ۲۴۲۰ فٹ تک مطابق نقشه	اوتر زمینداري زمین دکهن ریلوے کا گهراو پورب ۳۹۰ میل کے اخیر مطابق نقشه پچهم ۲۴۷ نمبر لات کا پورب سیوانه
۲۴۶	ایضا	پرگنه ایضا مندیپوچٹولي	۳۹۱	دکهن	۱۱	۰	۶	۳	۲	۲۳	جسکو ریلوي کمپني خود رکهنے چاهتا هي			....	۳۹۱ میل کے ۲۴۷۷ فٹ سے شروع اور اوسي کے اخیر تک ختم مطابق نقشه	اوتر ریلوے کا گهراو دکهن زمینداري زمین پورب ۲۴۴ نمبر لات کا پچهم سیوانه پچهم ۳۹۱ میل کے اخیر مطابق نقشه
۲۴۷	ایضا	ایضا	۳۹۱	اوتر	۱۴	۱۵	۱۲	۴	۳	۲۲	رسته			۱۴	۳۹۱ میل کے ۲۴۲۰ فٹ سے شروع اور اوسیکے اخیر تک ختم مطابق نقشه	اوتر زمینداري زمین دکهن ریلوے کا گهراو پورب ۲۴۵ نمبر لات کا پچهم سیوانه پچهم ۳۹۱ میل کے اخیر مطابق نقشه

۲۴۸	ایضا	پرگنه ایضا موضع چهلوي	۳۹۲	دکهن	۱۱	۱۲	۰	۳	۳	۱۴	.....		.....	۳۹۱ میل کے اخیر سے شروع اور ۳۹۲ میل کے ۲۴۵۰ فٹ تک مطابق نقشه	اوتر ریلوي کا گهراو دکهن زمینداري زمین پورب ۳۹۱ میل کے اخیر پچهم رسته
۲۴۹	ایضا	ایضا	۳۹۲	اوتر	۱۱	۱۲	۰	۳	۳	۱۴	....		....	۳۹۱ میل کے اخیر سے شروع اور ۳۹۲ میل کے ۲۴۵۰ فٹ تک مطابق نقشه	اوتر زمینداري زمین دکهن ریلوي کا گهراو پورب ۳۹۱ میل کے اخیر پچهم رسته
۲۵۰	ایضا	ایضا	۳۹۲	دکهن	۱۱	۱۰	۶	۳	۳	۹	جسکو ریلوے کمپني واسطے خود رکهنے چاهتاهے	۰	۲	۲۵	۳۹۲ میل کے ۲۴۸۰ فٹ سے شروع اور اوسیکے اخیر تک مطابق نقشه	اوتر ریلوي کا گهراو دکهن زمینداري زمین پورب رسته پچهم ۳۹۲ میل کے اخیر مطابق نقشه
۲۵۱	ایضا	ایضا	۳۹۲	اوتر	۱۲	۱۵	۰	۴	۰	۳۵	جسمین شاخ راه ندي لغایت کناره دریا واقع هے رسته	۰ ۰	۰ ۰	۳۷ ۶	۳۹۲ میل کے ۲۴۸۰ فٹ سے شروع اور اوسیکے ۵۰۸۰ فٹ تک	اوتر زمینداري زمین دکهن ریلوي کا گهراو پورب رسته پچهم گنگا ندي جانیکا رسته کے شامل زمین
۲۵۲	ایضا	ایضا مخدوم پور	۳۹۳	دکهن	۱۱	۱۸	۶	۳	۳	۳۱	جسکو ریلوے کمپني واسطے خود رکهني چاهتا هے	۰	۲	۹	۳۹۲ میل کے اخیر سے شروع اور ۳۹۳ میل کے ۳۵۰۰ فٹ تک	اوتر ریلوي کا گهراو دکهن زمینداري زمین پورب ۳۹۲ میل کے اخیر پچهم رسته
۲۵۳	ایضا	ایضا	۳۹۳	اوتر	۱۲	۱۴	۰	۴	۰	۳۲	....		.....	۳۹۳ میل کے ۳۵۰ فٹ سے شروع اور اوسیکے ۳۲۷۰ فٹ تک مطابق نقشه	اوتر زمینداري زمین دکهن ریلوي کا گهراو پورب ندي کنارے جانیکا رسته کے شامل زمین پچهم رسته
۲۵۴	ایضا	ایضا	۳۹۳	دکهن	۱۱	۹	۰	۳	۳	۶	جسمین شاخ راه ندي لغایت کناره دریا واقع هے		....	۳۹۳ میل کے ۳۴۷۵ فٹ سے شروع اور اوسیکے اخیر تک ختم مطابق نقشه	اوتر ریلوي کا گهراو دکهن زمینداري زمین پورب رسته پچهم ۳۹۳ میل کے اخیر مطابق نقشه
۲۵۵	ایضا	ایضا	۳۹۳	اوتر	۷	۶	۰	۳	۱	۲۶	....	۱	۰	۲۴	۳۹۳ میل کے ۳۳۵۰ فٹ سے شروع اور اوسیکے اخیر تک مطابق نقشه	اوتر زمینداري زمین دکهن ریلوي کا گهراو پورب رسته پچهم ۳۹۳ میل کے اخیر

لات نمبر	نام ضلع	نام پرگنه اور موضع	اور میلونکي تعداد جنکي اندر زمین واقع هی	ریلوے کے کسطرف واقع هی	تخمیني موازي لات بحساب بیگهه اور ایکر						وه زمین جو هر لات مین نیلام سے مستثني کي گئي هی			لات کي شروع اور انتها	لات کي چوحدي
					بیگهه	کٹهه	چهٹانک	ایکر	رود	پول	خارج هونیکي وجوه	ایکر	رود	پول	
۲۵۶	ضلع پٹنه	پرگنه ایضا موضع ایضا اکبر پور و دولتپور	۳۹۴	دکهن	۲۳	۱۴	۸	۷	۳	۱۵	....	....		۳۹۳ میل کے اخیر سے شروع اور ۳۹۴ میل کے ۲۰۱۰ فٹ تک ختم مطابق نقشه	اوتر ریلوي کا گهراو دکهن زمینداري زمین پورب ۳۹۳ میل کے اخیر پچهم ۲۵۸ نمبر لات کا پورب سیوانه
۲۵۷	ایضا	ایضا	۳۹۴	اوتر	۹	۹	۰	۳	۰	۲۰	....	....		۳۹۳ میل کے اخیر سے شروع اور ۳۹۴ میل کے ۲۰۶۰ فٹ تک	اوتر زمینداری زمین دکهن ریلوي کا گهراو پورب ۳۹۳ میل کے اخیر پچهم ۲۵۹ نمبر لات کا پورب سیوانه
۲۵۸	ایضا	پرگنه ایضا دولتپور عاشقپور و نصیر پور	۳۹۴	دکهن	۱۹	۱۳	۱۷	۶	۲	۱	....	....		۳۹۴ میل کے ۲۰۱۰ فٹ سے شروع اور اوسیکے ۳۶۵ فٹ تک ختم مطابق نقشه	اوتر ریلوي کا گهراو دکهن زمینداري زمین پورب ۲۵۶ نمبر لات کا پچهم سیوانه پچهم ۲۶۰ نمبر لات کا پورب سیوانه
۲۵۹	ایضا	ایضا	۳۹۴	اوتر	۶	۱۶	۰	۲	۱	۰	....	....		۳۹۴ میل کے ۲۰۶۰ فٹ سے شروع اور اوسیکے ۳۷۰ فٹ تک ختم مطابق نقشه	اوتر زمینداري زمین دکهن ریلوي کا گهراو پورب ۲۵۷ نمبر لات کا پچهم سیوانه پچهم ۲۶۱ نمبر لات کا پورب سیوانه
۲۶۰	ایضا	ایضا	۳۹۴	دکهن	۱۶	۱۰	۴	۵	۱	۱۵	....	....		۳۹۴ میل ۳۶۵۰ فٹ سے شروع اور اوسیکے اخیر تک ختم مطابق نقشه	اوتر ریلوي کا گهراو دکهن زمینداري زمین پورب ۲۵۸ نمبر لات کا پچهم سیوانه پچهم ۳۹۴ میل کے اخیر مطابق نقشه
۲۶۱	ایضا	ایضا	۳۹۴	اوتر	۶	۱۰	۰	۲	۰	۲۴	جسکو ریلوي کمپني واسطے خود رکهنے چاهتا هي	۳۲	۲	۱	۳۹۴ میل کے ۳۷۰۰ فٹ سے شروع اور اوسیکے اخیر تک ختم مطابق نقشه	اوتر زمینداري زمین دکهن ریلوي کا گهراو پورب ۲۵۹ نمبر لات پچهم سوانه پچهم ۳۹۴ میل کے اخیر مطابق نقشه

٢٦٢	ايضا	پرگنه ايضا موضع ايضا عبدالرحمن پو	٣٩٥	دكهن	١٥	٤	١٤	٥	٠	٦	.....	٠	٠	٣١	٣٩٤ ميل كے اخير سے شروع اور ٣٩٥ ميل كے ٢٤٥٠ فت تك ختم مطابق نقشه	اوتر ريلوي كا گهراو دكهن زمنيداري زمين پورب ٣٩٤ ميل كے اخير پچهم رسته
٢٦٣	ايضا	ايضا	٣٩٥	اوتر	١١	٧	١٢	٣	٣	٢	....	....			٣٩٤ ميل كے اخير سے شروع اور ٣٩٥ ميل كے ١٢٤٥٠ فت تك ختم مطابق نقشه	اوتر زمينداري زمين دكهن ريلوي كا گهراو پورب ٣٩٤ ميل كے اخير پچهم رسته
٢٦٤	ايضا	پرگنه ايضا موضع شيملي و شاهوا وبيگم باغ	٣٩٥	دكهن	٧	٥	٤	٢	١	٢٤	.....	....			٣٩٥ ميل كے ٢٤٨٠ فت سے شروع اور اسيكے ٤٠١٠ فت تك ختم مطابق نقشه	اوتر ريلوي كا گهراو دكهن زمينداري زمين پورب رسته پچهم رسته
٢٦٥	ايضا	ايضا	٣٩٥	اوتر	٧	٣	٤	٢	١	١٩	.....	.....			٣٩٥ ميل كے ٢٤٨٠ فت سے شروع اور اوسيكے ٤٠١٠ فت تك ختم مطابق نقشه	اوتر زمينداري زمين دكهن ريلوي كا گهراو پورب رسته پچهم رسته
٢٦٦	ايضا	پرگنه ايضا موضع نواب باغ واعظم چك	٣٩٥	دكهن	٤	١٢	٠	١	٢	٣	.....	.....			٣٩٥ ميل كے ٤٠٧٠ فت سے شروع اور اوسيكے اخير تك ختم مطابق نقشه	اوتر بي كلاس زمين كي لگاو چهوٹا رسته ريلوي كا گهراو دكهن زميندار زمين پورب رسته پچهم ٣٩٥ ميل كے اخير
٢٦٧	ايضا	ايضا	٣٩٥	اوتر	٩	١٧	٠	٣	١	١	....	....			٣٩٥ ميل ٤٠٨٠ فت سے شروع اور اوسيكے ٥٢٣٠ فت تك ختم مطابق نقشه	اوتر زمينداري زمين دكهن ريلوي كا گهراو پورب رسته پچهم زميند اري زمين
٢٦٨	ايضا	پرگنه ايضا موضع اعظم جك و موراز پور و نگرا وصبير چك	٣٩٦	دكهن	١٧	٠	٠	٥	٢	١٩	.....	....			٣٩٥ ميل كے اخير سے شروع اور ٣٩٦ ميل كے ٣٣٥٠ فت تك مطابق نقشه	اوتر ريلوى كا گهراو دكهن زميندارى زمين پورب ٣٩٥ ميل كے اخير پچهم سركاري رسته
٢٦٩	ايضا	پرگنه عظيم اباد موضع دوبيچك	٣٩٦	اوتر	١	٧	٠	٠	١	٣٢	....	....			٣٩٦ ميل كے ١٤٠ فت سے شروع اور اوسيكے ٤٥٠ فت تك ختم مطابق نقشه	زمينداري زمين ريلوي كا گهراو پورب زمينداري پچهم زمينداري

لات نمبر	نام ضلع	نام پرگنه اور موضع	ارن میلونکي تعداد جنکے اندر زمین واقع هي	ریلونکے کسطرف واقع هي	تخميني موازي لات بحساب بيگهه اور ايکر					وه زمين جو هر لات مين نيلام سے مستثنى کي گئي هي				لات کي شروع اور انتها	لات کي چوحدي
					بيگهه	کٹهه	چهٹانک	ايکر	روڈ	پول	خارج هونيکي وجوه	ايکر	روڈ	پول	
۲۷۰	ضلع پٹنه	پرگنه ايضا موضع صبير چکگرا	۳۹۶	اوتر	۱۲	۳	۰	۴	۰	۳	....	....		۳۹۶ ميل کے ۷۰۰ فٹ سے شروع اور اوسيکے ۲۹۲۵ فٹ تک مطابق نقشه	اوتر زمينداري زمين دکهن ريلوي کا گهراو پورب رسته پچهم برنچ لئين کے گهراو
۲۷۱	ايضا	پرگنه ايضا موضع نيکس وصبير چک	۳۹۶ ي	پورب	۵	۱۷	۴	۱	۳	۳۰	....	....			اوتر ريلوي لوالکراسنگ دکهن زمينداري زمين پورب ايضا پچهم ريلوي کا گهرا
۲۷۲	ايضا برنچ لئين	پرگنه ايضا موضع نيکس	۳۹۶ ي	پورب	۰	۷	۸	۰	۰	۲۰	اے کلاس مين پهلے داخل هوچکا هي واقع کناره ره هي اور ريلوي کمپني بعلاقه خود رکها چاهتي هين	۲ ۱	۰ ۳	۴ ۱۶	اراضي مثلث جو مال گدام کے پورب واقع هي	اوتر ريلوي کا گهراو دکهن زمينداري زمين پورب زمينداري زمين پچهم ريلوي کا گهراو
۲۷۳	ايضا ميل لئين	ايضا موضع اوديکٹره	۳۹۷	دکهن	۱	۱۲	۴	۰	۲	۸		.....		۳۹۷ ميل کے ۱۲۶۰ فٹ سے شروع اور اوسيکے ۱۸۴۰ فٹ تک ختم مطابق نقشه	اوتر ريلوي کا گهراو دکهن زمينداری زمين پورب بي کلاس زمين پچهم زمينداری زمين
۲۷۴	ايضا	ايضا موضع هوناها ٹولا	۳۹۷	اوتر	۰	۱۳	۰	۰	۰	۳۵	رسته	۰	۰	۲	۳۹۷ ميل کے ۲۰۶۷ فٹ سے شروع اور اوسيکے ۲۳۶۰ فٹ تک مطابق نقشه	اوتر زمينداري زمين دکهن ريلوي کا گهراو پورب زمينداري زمين پچهم زمينداري زمين
۲۷۵	ايضا	ايضا موضع مغلپوره	۳۹۸	اوتر	۰	۱۰	۰	۰	۰	۲۷	....	....			۳۹۸ ميل کے ۲۶۰ فٹ سے شروع اور اوسيکے ۳۲۰ فٹ تک مطابق نقشه	اوتر زمينداري زمين دکهن ريلوے کا گهراو پورب زمينداري زمين پچهم زمينداري زمين

٢٧٦	ايضا	پرگنه ايضا موضع مغلپوره	٣٩٨	دكهن	٠	٥	٠	٠	١٣	.....	....	٣٩٨ ميل كے ١٤٥٠ فت سے شروع اور اوسيكے ١٥١٠ فت تك مطابق نقشه	اوتر ريلوي كا گهراو دكهن زمينداري زمين پورب زمينداري زمين پچهم ايضا
٢٧٧	ايضا	پرگنه ايضا موضع ايضا	٣٩٨	اوتر	٠	١٠	٠	٠	٢٧	.....	.....	٣٩٨ ميل كے ١٩٩٠ فت سے شروع اور اوسيكے ٢١٧٠ فت تك ختم مطابق نقشه	اوتر زمينداري زمين دكهن ريلوي كا گهراو پورب زمينداري زمين پچهم زمينداري زمين
٢٧٨	ايضا	پرگنه عظيم اباد موضع بچارا	٣٩٨	دكهن	١	١٠	٠	٠	٠	....	....	٣٩٨ ميل كے ٢٧٣٠ فت سے شروع اور اوسى كے ٣٠٤٠ فت تك ختم مطابق نقشه	اوتر ريلوي كا گهراو دكهن زمينداري زمين پورب ايضا پچهم ايضا
٢٧٩	ايضا	پرگنه ايضا موضع ايضا و داورنندي	٣٩٨	اوتر	٨	١٢	٠	٢	١٥	....	٠	٣٩٨ ميل كے ٢٢٤٠ فت سے شروع اور اوسيكے ٣٠٤٠ فت تك ختم	اوتر زمينداري زمين دكهن ريلوي كا گهراو پورب زمينداري زمين پچهم زمينداري زمين
٢٨٠	ايضا	پرگنه ايضا موضع نويسي مندي	٣٩٨	دكهن	٣	١١	٦	١	٤	....	....	٣٩٨ ميل كے ٤٨٣٠ فت سے شروع اور اوسيكے اخير تك ختم مطابق نقشه	اوتر ريلوي كا گهراو دكهن زمينداري زمين پورب زمينداري زمين پچهم ٣٩٨ ميل كے اخير مطابق نقشه
٢٨١	ايضا	ايضا	٣٩٨	اوتر	١	١٣	٠	٢	٧	نالا ورسته	٠	١	١٥	٣٩٨ ميل كے ٤٨١٥ فت سے شروع اور اسيكے اخير تك ختم مطابق نقشه	اوتر زمينداري زمين دكهن ريلوي كا گهراو پورب زمينداري زمين پچهم ٣٩٨ ميل كے اخير مطابق نقشه
٢٨٢	ايضا	پرگنه ايضا موضع ايضا و سندلپور	٣٩٩	دكهن	١١	١٩	١٢	٣	٣٤	رسته	٠	٠	٦	٣٩٨ ميل كے اخير سے شروع اور ٣٩٩ ميل كے ٤٢٨٠ فت تك ختم مطابق نقشه	اوتر ريلوي كا گهراو دكهن زمينداري زمين پورب ٣٩٨ ميل كے اخير مطابق نقشه پچهم زمينداري زمين
٢٨٣	ايضا	ايضا	٣٩٩	اوتر	٣٦	١٨	٠	١٢	٣٢	ايضا	٠	١	٣	٣٩٩ ميل كے ١٠٠ فت سے شروع اور اوسيكے ٤٣٥٠ فت تك ختم	اوتر زمينداري زمين دكهن ريلوي كا گهراو پورب زمينداري زمين پچهم ريلوي اوالكراسنگ

لات نمبر	نام ضلع	نام پرگنه اور موضع	اون میلونکي تعداد جنکے اندر زمین واقع هي	ریلوے کے کسطرف واقع هي	تخمیني موازی لات بحساب بیگهه اور ایکر						وه زمین جو هر لات مین نیلام سے مستثنی کي گئي هي			لات کي شروع اور انتها	لات کي چوحدي
					بیگهه	کٹهه	چهٹانک	ایکر	رود	پول	خارج هونیکي وجوه	ایکر	رود	پول	
۲۸۴	ضلع پٹنه	پرگنه عظیم آباد موضع بلندي پور	۳۹۹	دکهن	۳	۸	۰	۱	۰	۲۰	....	....		۳۹۹ میل کے ۴۸۰۰ فٹ سے شروع اور اوسیکے اخیر تک ختم مطابق نقشه	اوتر ریلوي کا گهراو دکهن زمینداري زمین پورب زمینداري زمین پچهم ۳۹۹ میل کے اخیر مطابق نقشه
۲۸۵	ایضا	پرگنه ایضا موضع فتحباغ	۳۹۹	اوتر	۳	۶	۰	۱	۰	۱۵	....	....		۳۹۹ میل کے ۴۴۰۰ فٹ سے شروع اور اوسیکے اخیر تک ختم مطابق نقشه	اوتر زمینداري زمین دکهن ریلوي کا گهراو پورب ریلوي لوالکراسنگ پچهم ۳۹۹ میل کے اخیر مطابق نقشه
۲۸۶	ایضا	پرگنه ایضا موضع جاید پور و اونوار	۴۰۰	دکهن	۸	۱۳	۰	۲	۳	۱۸	....	....		۴۰۰ میل کے ۲۰۰ فٹ سے شروع اور اوسي کے ۲۶۴۰ فٹ تک ختم مطابق نقشه	اوتر ریلوي کا گهراو دکهن زمینداري زمین پورب ایضا پچهم ۳۹۹ نمبر لات کا پورب سیوانه
۲۸۷	ایضا	ایضا	۴۰۰	اوتر	۹	۸	۰	۳	۰	۱۷	....	....		۳۹۹ میل کے اخیر سے شروع اور ۴۰۰ میل کے ۲۶۴۰ فٹ تک ختم مطابق نقشه	اوتر زمیندارى زمین دکهن ریلوي کا گهراو پورب ۳۹۹ میل کے اخیر مطابق نقشه پچهم ۲۹۳ نمبر لات کا پورب سیوانه
۲۸۸	ایضا	پرگنه ایضا موضع رسولپور و بهادر پور وسریت پور وجوگی پور	۴۰۰	دکهن	۹	۲	۰	۳	۰	۱	....	....		۴۰۰ میل کے ۲۶۴۰ فٹ سے شروع او اوسیکے اخیر تک ختم مطابق نقشه	اوتر ریلوي کا گهراو دکهن زمینداري زمین پورب ۲۹۰ نمبر لات کا پچهم سیوانه پچهم ۴۰۰ میل کے اخیر مطابق نقشه
۲۸۹	ایضا	ایضا	۴۰۰	اوتر	۹	۲	۰	۳	۰	۱	....	....		۴۰۰ میل کے ۲۶۴۰ فٹ سے شروع اور اوسیکے اخیر تک ختم مطابق نقشه	اوتر زمینداري زمین دکهن ریلوي کا گهراو پورب ۲۹۱ نمبر لات کا پچهم سیوانه پچهم ۴۰۰ میل کے اخیر مطابق نقشه

۲۹۰	ایضا	ایضا	۴۰۱	دکھن	۱۰	۰	۰	۳	۱	۹	۱۰۰۰۰	....	۴۰۰ میل کے اخیر سے شروع اور ۴۰۱ میل کے ۳۰۷۰ فٹ تک ختم مطابق نقشہ	ارتر ریلوي کا گھراو دکھن زمینداري زمین پورب ۴۰۰ میل کے اخیر مطابق نقشہ پچھم ریلوي لوالکراسنگ
۲۹۱	ایضا	ایضا	۴۰۱	ارتر	۱۰	۰	۰	۳	۱	۹	....	....	ایضا	ارتر زمینداري زمین دکھن ریلوي کا گھراو پورب ۴۰۰ میل کے اخیر مطابق نقشہ پچھم ریلوي لوالکراسنگ
۲۹۲	ایضا	ایضا موضع پرتي پور	۴۰۱	دکھن	۷	۱۰	۰	۲	۱	۳۷	....	....	۴۰۱ میل کے ۳۱۰۰ فٹ سے شروع اور اوسیکے اخیر تک ختم مطابق نقشہ	ارتر ریلوي کا گھراو دکھن زمینداري زمین پورب ریلوي لوالکراسنگ پچھم ۴۰۱ میل کے اخیر مطابق نقشہ
۲۹۳	ایضا	ایضا	۴۰۱	ارتر	۷	۱۷	۰	۲	۱	۲۷	رسہ و نالا	۰ ۳ ۰	ایضا	ارتر زمینداري زمین دکھن ریلوي کا گھراو پورب ریلوی لوالکراسنگ پچھم ۴۰۱ میل کے اخیر مطابق نقشہ
۲۹۴	ایضا	ایضا موضع ایضا ولوهاني پور و مریم پور	۴۰۲	دکھن	۱۵	۱	۸	۴	۳	۳۷	....	....	۴۰۱ میل کے اخیر سے شروع اور ۴۰۲ میل کے ۴۳۶۰ فٹ تک ختم مطابق نقشہ	ارتر ریلوي کا گھراو دکھن زمینداري زمین پورب ۴۰۱ میل کے اخیر پچھم ریلوی کا گھراو
۲۹۵	ایضا	ایضا	۴۰۲	ارتر	۱۴	۴	۱۲	۴	۲	۳۳	لوالکراسنگ رستہ ریل کا گھراوکا درمیاني ے زمین جسکو ریلوے کمپني رکھنے چاهتا هی	۰ ۰ ۲۶ ۵ ۲ ۱۰	ایضا	ارتر زمیندداري زمین دکھن ریلوي کا گھراو پورب ۴۰۱ میل کے اخیر مطابق نقشہ پچھم ریلوي کا گھراو

W. HEYSHAM,
ریلوي ڈیپوٹي کلکٹر ضلع بھاگلپور

تحریر تاریخ سنہ ۱۸۷۴ع

NOTICE is hereby given that the undermentioned plots of class C land no longer required by the East Indian Railway Company, situated on the 74th, 105th and 106th A mile of the Main Line respectively in the Burdwan District, will be put up to sale at the Burdwan Collectorate on Tuesday, the 18th August 1874, corresponding with 3rd Bhadra 1281 B.S.

The purchasers of these plots will be subject to the following conditions:—

1*st.*—If the amount of purchase money do not exceed Rs. 100, the whole amount to be paid down at once.

2*nd.*—If the amount of purchase money exceed Rs. 100, one-fourth of the amount bid to be immediately deposited. If the balance be not paid by noon of the 15th day after the sale, reckoning the day of sale as one, or if that day be a close holiday, then by noon of the first succeeding office day, the sale to be cancelled, the sum deposited being forfeited to Government and estates to be again put up for sale, at the risk of the defaulting purchasers after issue of advertisement as in the case of original sale.

The plots will be sold revenue free to the highest bidder above the upset price.

Number in statement in Government estate.	Number on the district roll.	Name of estate and pergunnah.	Approximate area in acres.	Upset price.	REMARKS.
				Rs. A. P.	
80	3	Mouzah Satnundee, pergunnah Gopebhoom.	25 3 5	974 0 0	
81	13	Mouzah Saggerbhanga, pergunnah Selampore.	3 2 39	2,835 0 0	
82	13	Mouzah Saggerbhanga, pergunnah Selampore.	0 1 2	310 0 0	

E. H. WHINFIELD, *Offg. Collector.*

BURDWAN COLLECTORATE, the 27th June 1874.

জিলা বর্দ্ধমান।

নিলামী ইস্তাহারনামা কাছারি কালেক্টরী জেলা বর্দ্ধমান।

এতদ্বারা সংবাদ দেওয়া যাইতেছে যে বর্দ্ধমান জেলার মধ্যবর্ত্তী নিম্নের লিখিত সি চিহ্নিত জমী ইষ্ট ইণ্ডিয়া রেইলওয়ে কোম্পানির আর আবশ্যক না থাকা প্রযুক্ত সরকারি খাস মহাল গণ্য হইয়া সন ১৮৭৪ সালের ১৮ আগষ্ট মোতাবেক সন ১২৮১ সালের ৩ ভাদ্র মঙ্গলবার অত্র বর্দ্ধমানের কালেক্টরী কাছারিতে নিষ্কররূপে নীলামে বিক্রয় হইবেক ইতি সন ১৮৭৪ সাল তাং ২৪ জুন।

২। এই ভূমির খরিদার নিম্নলিখিত নিয়মাধীন হইবেক।

১। এক শত টাকার অনধিক পণ হইলে সেই সমুদয় টাকা তৎক্ষণাৎ দিতে হইবেক।

২। এক শত টাকার অধিক হইলে ডাকপণের চারি অংশের একাংশ তৎক্ষণাৎ দিতে হইবেক বিক্রয়ের দিবস এক দিন ধরিয়া গণনা করিলে বিক্রয়ান্তর পঞ্চদশ দিনের মধ্যাহ্ন কালে কিম্বা সেই দিবস বন্দের দিন হইলে তৎপরে প্রথমে যে দিন কাছারি খোলা যায় সেই দিবস মধ্যাহ্ন কালে যদি অবশিষ্ট দাখিল না হয় তবে বিক্রয় রহিত ও গচ্ছিত টাকা গবর্ণমেণ্টে জব্দ হইবেক ও প্রথম স্থলীয় বিক্রয়ের ন্যায় পুনর্ব্বার বিজ্ঞাপন প্রকাশ করণপূর্ব্বক ঐ ত্রুটিকারি ক্রেতার ঝুঁকিতে সেই মহাল পুনর্ব্বার বিক্রয় হইবেক।

৩। ঐ জমী সর্ব্বউচ্চ ডাককারিকে নিষ্কর বিক্রয় করা যাইবেক ইতি।

রাজকীয় মহালের কৈফিয়তের নম্বর।	তৌজির নম্বর।	মহালের নাম ও পরগনা।	একর হিসাবে জমির আন্দাজ পরিমাণ।	নীলামের প্রথম ডাক।	মন্তব্য।
৮০ নং	৩ নং	সাটী নন্দী পংগোপ ভূমি	২৫।৩।৫	৯৭৪৲	
৮১ নং	১৩ নং	সগড় ভাঙ্গা পং সীলামপুর	৩।২।৩৯	২৮৩৫৲	
৮২ নং	১৩ নং	সগড় ভাঙ্গা পং সিলামপুর	০।১।২	৩১০৲	

E. W. WHINFIELD, *Offg. Collector.*

LAND SALE NOTICES.

NOTICE is hereby given, under Section 6, Act XI of 1859, that the undermentioned Estates in the district of Patna will be put up to public and unreserved sale at the Collector's Office of that district, on the 14th day of August 1874, for arrears of revenue and other demands, which, by the Regulations and Acts in force are directed to be realized in the same manner as arrears of revenue due on the 8th day of June 1874.

CLASS I.—*Permanently-settled Estates.*

Number of Towjee.	Name of Mehal and Pergunnah.	Sudder Jumma.	Name of Proprietors.	REMARKS.
		Rs. A. P.		
6	Umnarkhas, Pergunnah Tilhara.	2,240 0 0	Hurrukh Sing, Puraymun Muhto, Tekchand Garain, Mullick Uhmud Hosein, Goburdhun Chowbey, Mussamut Purma Cour, mother and guardian of Shayuck Muhto oorf, Gujadhur Pershad Muhto, minor Son, and Torul Muhto, an unrecorded proprietor.	Out of sudder jumma Rs. 2,240, Rs. 1,400 to be deducted on account share of Goburdhone Chowbey, Mussamut Purma Cour, mother and guardian of Shayuck Muhto oorf, Gujadhur Persad Muhto, minor son and Torul Muhto whose shares were brought under partition according to the provisions of Section 33, Regulation XIX of 1814. Sudder jumma advertized for sale is Rs. 840 on account of the share of Hurrukh Sing. Puraymun Muhto, Tekchand Gaarin, and Mullick Uhmud Hosein, non-applicants, which will be sold for arrears of Government revenue only.
65	Chatee, &c., Pergunnah Tilhara.	2,346 10 8	Moulvie Ushruf Hossen, Mussamut Mujeedun, Syed Ally Hossen, and Syed Meer Ally, Malicks.	The entire estate will be sold for arrears of Government revenue only.
210	Raneepore, Pergunnah Biswuk.	2,507 11 9	Motee Begum, Syed Uhmed Hossen, and Mussamut Khanumjan, Malicks.	*Ditto* *ditto.*
295	Mirjapore Geelanee, Pergunnah Tilhara.	1,318 0 0	Mussamut Saedjan, Mussamut Payaroonnissa, Mussamut Sungeejan, Mussamut Fureedun, Shekh Fida Ali, Mussamut Wuzeeronnissa, Mussamut Baygoojaun, Mussamut Hossenulljan oorf Omrao Sahebay, Mussamut Seetara, Shekh Ameer Ally, Mussamut Bursatun, Mussamut Busharutoonnissa, herself and mother of Shekh Wahed Ally, minor son, Mussamut Shukulbaso, Mussamut Mun Cour, Mussamut Shukulbaso, mother and guardian of Gunouree Muhto, minor son, Gopal Muhto, and Sheopershad Chowdrie, Maliks.	Out of sudder jumma Rs. 1,318, Rs. 700-3 to be deducted on account shares of Mussamut Shukulbaso and Mussamut Mun Cour, &c., with whom separate accounts were opened under Section 10, Act XI of 1859, and share of Mussamut Mun Cour and Mussamut Shukulbaso, &c., non-applicants. Sudder jumma advertized for sale is Rs. 617-13 on account shares of Mussamut Saedjaun Payaroonnissa, Sungeejan, Mussamut Fureedun, Shekh Feda Ali, Mussamut Wuzeeroonnissa, Mussamut Baygoojan, Mussamut Hosseneejan oorf Omrao Shebay, Mussamut Seetara, Mussamut Busharutoonnissa, herself, mother, and guardian of Shekh Wahed Ally minor son, and Shekh Ameea Ally with whom separate accounts were opened under Section 10. Act XI of 1859, which will be sold for arrears of Government revenue only.
486	Pancheetara, Pergunnah Behar.	1,160 9 0	Mussamut Omutoolzohra oorf Beebee Bunno, Mahomed Baker, father and guardian of Waheedal Huq, &c., Maliks.	Out of sudder jumma Rs. 1,160-9, Rs. 1,132-0-5 to be deducted on account share of Mussamut Umutoolzohra oorf Beebee Bunno, &c., with whom separate accounts were opened under Section 10, Act XI of 1859, and whose shares were brought under partition according to the provisions of Section 33, Regulation XIX of 1814, and Syed Reza Ali, &c., non-applicants. Sudder jumma advertised for sale is Rs. 28-8-7 on account of 4 annas share of Syed Jumal Ali in mouzah Moheeooddeenpore dedkolee khoord bozoorg appertaining to lot Pancheetara, with whom separate account was opened under Section 10, Act XI of 1859, which will be sold for arrears of Government revenue only.
746	Arazee Toufur Jahungurpore Mugurpul resumed mehal, Pergunnah Shahpore Munair.	7,828 0 0	Nundkishwur Malik ...	The entire estate will be sold for arrears of Government revenue only.

PATNA COLLECTORATE, BANKIPORE, the 24th June 1874. A. C. MANGLES, *Collector.*

صاحب کلکٹر بہادر ضلع پٹنہ کے حکم سے

اشتہار نیلام مطابق دفعہ ۶ اکٹ ۱۱ سنہ ۱۸۵۹ عیسوي

سب کو جاننا چاهئے که یهه محال جو نیچے لکھا هي بابت باقي مالگذاري سرکار و دوسري دعوي جو مطابق آئین و قانون جاري کے باقي مالگذاري سرکار کے طرح وصول هوني چاهئے وجو تاریخ ۸ ماه جون سنه ۱۸۷۴ع کو پانے تهي تاریخ ۱۴ ماه اگست سنه ۱۸۷۴ عیسوي مطابق ۱۶ ماه ساونں سنه ۱۲۸۱ فصلي دن جمعه کو اس ضلع کے صاحب کلکٹر کے کچهري مین بلا عذر کے سب کے سامنے نیلام هوگا فقط

قسم محال بندوبست دائمي

توزیع نمبر	نام محال تعداد پرگنه	صدر جمع	نام مالکونکا	کیفیت
۶	امنار خاص پرگنه تیلاڈه	۲۲۴۰	هرکهه سنگهه و پریمن مهتون و ٹیك چند گرائین و ملك احمد حسین وگوبردهن چوبه ومسماة پرما کنور مادر والیه سیوك مهتون عرف جادهر پرشاد مهتون پسر نابالغ و ٹورل مهتون غیر مندرجه سررشته مالکان مالگذاران	اسمین سے صدرجمع ۱۴۰۱ منهائی هوگا بابت حصه گوبردهن چوبه و مسماة پرما کنور صادر والیه شیوك مهتون عرف گجادهر پرشاد مهتون پسر نابالغ وٹورل مهتون جسکا حصه زیر بٹواره کیا گیا مطابق دفعه ۳۳ قانون ۱۹ سنه ۱۸۱۴ع وصدر جمع جو نیلام هوگا ۸۴۰ بابت حصه هرکهه سنگه و پریمن مهتون و ٹیکچند گرائین و ملك احمد حسین غیر سائلان کا بعلت باقي مالگذاري کے نیلام هوگا
۶۵	چهاتي وغیره پرگنه تیلاڈه	۲۳۴۶-۱۰-۸	مولوي اشرف حسین و مسماة مجیدن و سید علي حسن وسید میر علي مالکان مالگذاران	بعلت باقي مالگذاري کے مسلم محال نیلام هوگا
۲۱۰	راني پور پرگنه بسوك	۲۵۰۷-۱۱-۹	موتي بیگم و سید احمد حسین و مسماة خانم جان مالکان مالگذاران	ایضا
۲۹۵	مرزاپور گیلاني پرگنه تیلاڈه	۱۳۱۸	مسماة سید وجان و مسماة پیار النسا و مسماة سنگي جان و مسماة فریدن و شیخ فدا علي و مسماة وزیر لنسا و مسماة بیگو جان و مسماة حسیني جان عرف امراو صاحبه ومسماة ستارا و شیخ امیر علي ومسماة برساتن و مسماة بشارت النسا اصل بفسه مادر شیخ واحد علي پسر نابالغ و مسماة شکل بانو ومسماة منکور ومسماة شکل بانو مادر والیه گیندوري مهتون پسر نابالغ گوپال مهتون و سیو پرشاد چودهري مالکان مالگذاران	اسمین سے صدر جمع ۷۰۱-۳ منهائي هوگا بابت حصه مسماة شکل بانو و مسماة منکور و غیره جسکے ساتهه حساب کهولا گیا بموجب دفعه ۱۰ اکٹ ۱۱ سنه ۱۸۵۹ع و حصه منکور و مسماة شکل بانو و غیره غیر سایلان و صدر جمع جو نیلام هوگا ۶۱۷-۱۳ حصه مسماة سیدوجان و پیار النسا و سنکي جان و مسماة فریدن و شیخ فدا علي و مسماة وزیر النسا و مسماة بیگو جان و مسماة حسیني جان عرف امراو صاحبه و مسماة ستاره و مسماة بشارت النسا اصل بنفسها مادر ولیه و شیخ واحد علي پسر نابالغ و شیخ امیر علي جسکے ساتهه حساب کهولا گیا بمواد دفعه ۱۰ اکٹ ۱۱ ۱۸۵۹ع بعلت باقي مالگذاري کے نیلام هوگا
۴۸۲	پانچي تارا پرگنه بهار	۱۱۶۰۹	مسماة امته الزهرا عرف بي بي بنو و محمد باقر پدر والي وحید الحق و غیره مالکان مالگذاران	اسمین سے صدر جمع ۱۱۳۲-۵ منهائي هوگا بابت حصه مسماة امته الزهرا عرف بي بي بنو و غیره جسکے ساتهه حساب کهولا گیا بمراد دفعه ۱۰ اکٹ ۱۱ سنه ۱۸۵۹ع وزیر بٹواره کیا گیا بمراد دفعه ۳۳ قانون ۱۹ ۱۸۱۲ع و سید رضا علی و غیره غیر سایلان و صدر جمع جو نیلام هوگا ۲۸-۸-۷ بابت چهار آنه حصه سید جمال علي واقع موضع محی الدین پور دیوکلي خورد بزرگ متعلقه لاٹ پانچي تارا پرگنه بهار جسکے ساتهه حساب کهولا گیا بمراد دفعه ۱۰ اکٹ ۱۱ ۱۸۵۹ع بعلت باقي مالگذاري کے نیلام هوگا
۷۴۶	اراضي توفیر جهانگیر پور منگر پال محال ضبطي پرگنه شاه پور منیر	۷۸۲۸-۲	نند کیسور مالک مال گذار	بعلت باقي مالگذاري کے مسلم محال نیلام هوگا

فی التاریخ ۲۴ ماه جون سنه ۱۸۷۲ع

العبد رگهوبنس سهاے توزیع نویس

माहिब कलकटर बहादुर जिले पाटनाके हुकुम से

इश्तहार नीलाम मुताबिक दफा ६ एक्ट ११ सन १८५९

सब को जानना चाहिये के यह महाल जो नीचे लिखा है बावत बाकी मालगूजारी सरकार ओ दूसरे दावे जो मुताबिक आईन ओ कानन जारी के बाकी मालगुजारी सरकार की तरह वसूल होने चाहिये ओ जो तारीख ८ महीना जन सन १८७४ को पाने थे तारीख १४ महीना अगस्त सन १८७४ मुताबिक ता: १६ महीना सावन सन १२८१ फसली दिन जमा को इस जिले के साहेब कलकटर की कचहरी मे बिला उजुर के सब के सामने नीलाम होगा

नोजी नम्बर	नाम महाल और परगना	सदरजमा	नाम मालिकोंका	कैफियत
	अमनारखास परगने तेल-हाटा	२२४०	हरख सिंह ओ परेमन महतो ओ टेकचन्द गराई ओ मलिक अहमद होसेन ओ गोवर्धन चौबे ओ मो: परमाकुअर मादर वालिये सेवकमहतो उरफ गजाधरपर्शाद महतो पेसर नावालिग ओ टोरल महतो गैर मुन्दरजे सरिस्ते मालकान मालगुजारान	इसमे से सदरजमा १४ मिनहाई होगा बा: हि: गोवर्धन चौबे ओ मो: परमा कुअर मादर वालिये सेवक महतो उरफ गजाधर प्रशाद महतो पेसर नावालिग ओ टोरल महतो जिसका हिसे जेर बटवारा किया गेया मोताबिक द: ३१ का: १९ सन १८१४ ई: ओ सदरजमा जो निलाम होगा ८४० बा: हिसे हरख सिंह ओ प्रेमन महतो ओ टेकचन्द गराई ओ मलिक अहमद होसेन गैर सायलान का बदूलत बाकी मालगुजारि के निलाम होगा
६५	छाति वगैरह परगने तेल-हाटा	२३४६॥ = ८	मवोलवि अशर्फ होसेन ओ मो: मजिदन ओ खद अलि हसन ओ खद मिर अलि मालकान मालगुजारान	बदूलत बाकी मालगुजारि के मुसलम महाल निलाम होगा
२१०	रानिपुर परगने वेसवक	२५०७॥ = ९	मोतिबेगम ओ खद अहमद होसेन ओ मो: खानम जान मालकान मालगुजारान	बदूलत बाकी मालगुजारि के मुसलम महाल निलाम होगा
२९५	मजापुर गिलानि परगने तेलहाटा	११११८	मो: खदो जान ओ मो: प्यारउलनिसा ओ मो: सगिजान ओ मो: फरिदन ओ शेख फेदा अलि ओ मो: वजिरउलनिसा ओ मो: वेगुजान ओ मो: होसनिजान उरफ उमराव साहिबे ओ मो: सितारा ओ शेख अमिर अलि ओ मो: वर्मातन ओ मो: वसारत उलनिसा असल विननफसहि मादर शेख वाहिद अलि पेसर नावालिग ओ मो: अकल वासो ओ मो: मनकुअर ओ मो: अकल वासो मादर वालिये गंदौरि महतो पेसर नावालिग गोपाल महतो ओ शिव प्रशाद चौधरि मालकान मालगुजारान	इसमे से सदरजमा ७०० = मिनहाई होगा बावत हिसे मो: अकवासो ओ मो: मनकुअर वगैरह जिसके साथ हिसाब खोला गेया बमौजिब द० १० एक्ट ११ सन १८५९ ई: ओ हिसे मनकुअर ओ मो: अकलबासो वगैरह गैर सायलान ओ सदरजमा जो निलाम होगा ६१७॥ – हिसे मो: खादोजान ओ प्यारउलनिसा ओ संगिजान ओ मो: फरिदन ओ शेखफेदा अलि ओ मो: वजिरउल निसा ओ म: वेगुजान ओ मो: होसनि उरफ उमराव साहिबे ओ मो: सितारा ओ मो: वशारतउलनिसा असलबिननफसहा मादर वालिये शेख वाहिद अलि पेशरनावालिग ओ शेख अमिर अलि जिसके साथ हिसाब खोला गेया बमोराद द: १० एक्ट ११ सन् १८५९ ई: बदूलत बाकी माल गुजारिके निलाम होगा

तौजी नम्बर	नाम महाल और परगना	सदरजमा	नाम मालिकों का	कैफियत
४८६	पांचितारा परगना विहार	११६०॥ –	मीः उमतउल जोहरा उरफ विवि वनो ओ मोहमद वाकर पेदर वालि वहिदउलहक वगैरह मालकान मालगुजारान	इसमे से सदरजमा ११३२९५ मिनहाई होगा वावत हिसे मोः उमतउल जोहरा उरफ विवि वनो वगैरह जिसके साथ हिसाव खोला गेया वमोराद दः १० एकट ११ सन १८५९ ईः ओ जेर वटवारा किया गेया वमोराद दः ३३ कानुन १९ सन १८१४ ईः ओ खुद रजा अलि वगैरह गैर सायलान ओ सदर जमा जो निलाम होगा २८॥०७ वावत चारआने हिसे खुद जमाल अलि वाके मौजे अः मोहिउद्दिनपुर देवकलि खरद वजर्ग मुतअलके लाट पांचितारा परगना विहार जिसके साथ हिसाव खोला गेया वमोराद: दः १० एकट ११ सन् १८५९ ईः वईलत वाकी मालगुजारि निलाम होगा
७४६	आराजि तौफिर जहांगिर पुर मगरपाल महाल जपति परगने शाहपुरमनेर	७८२८ =	नन्दकिशर मालिक मालगुजार	वइलत बाकी मालगुजारि के मुसलम महाल निलाम होगा

तारिख २४ महिना जुन सन १८७४ ईः

NOTICE is hereby given, Section 11, Act VII (B.C.) of 1868, and under Section 6, Act XI of 1859, that the undermentioned Estates in the district of Chittagong will be put up to public and unreserved sale at the Collector's Office of that district on the 21st day of August 1874, for arrears of revenue and other demands which by the Regulations and Acts in force are directed to be realized in the same manner as arrears of revenue due on the 25th day of May 1874.

NOABAD.

Mouzah Mita Serra, Thana Ramoo.

No. 107.—Taluk Rustom Ali, Malik Rustom Ali; sudder jumma, Rs. 658-3. The entire taluk will be sold for arrears of Government revenue.

Mouzah Teknaaf, Thana Teknaaf.

No. 1401.—Taluk Khepong Chowdry, Ompoori Chowdry, Srimoti Nao, Chaimpuri Chowdry, Aungiree Chowdry, and Kassim Ali Chowdry, Malik Khod; sudder jumma, Rs. 692-3; road fund, Rs. 6-15; total, Rs. 699-2. The entire taluk will be sold for arrears of Government revenue.

A. L. CLAY, *Offg. Collector.*

NOTICE is hereby given, under Section 6, Act XI of 1859, that the undermentioned Estates in the district of Chittagong will be put up to public and unreserved sale at the Collector's Office of that district on the 21st day of August 1874, for arrears of revenue and other demands, which by the Regulations and Acts in force are directed to be realized in the same manner as arrears of revenue due on the 26th day of May 1874.

Class I.—Permanently-settled Estates.

No. 3880.—Taraf Obedullah Sheik, Mahomed Osi, and Sheik Mahomed Ali; recorded proprietors, Aimona Bibi, Ahmed Ali Bonnijan Bibi, Abdullah Khan, Mahomed Bashirullah Chowdry, and Romijaddeen; sudder jumma, Rs. 678-7-0. The entire estate will be sold for arrears of Government revenue.

A. L. CLAY, *Offg. Collector.*

NOTICE is hereby given that under Section 6, Act XI of 1859, that the undermentioned Estates, in the district of Tirhoot, will be put up to public and unreserved sale at the Collector's Office of that district on Monday, the 31st August 1874, corresponding with 4th Bhodo 1281 Fusly, for arrears of revenue due on the 8th day of June 1874 :—

Serial No.	Number on towjih.	Name of Mehal and Pergunnah.	Name of proprietor.	Government revenue of entire estate.	Government revenue of the share to be sold.	Amount of arrears for which the estate is to be sold.	REMARKS
				Rs. A. P.	Rs. A. P.	Rs. A. P.	
1	35	Jownapurendar, Pergunnah Balagurh.	Dwarka Nath Singh ...	2,891 5 7	180 12 7	17 3 4	
2	.....	Ditto ...	Rambuxsh Rana, &c. ...		23 7 10	13 0 10	
		Ditto ...	Ramdoyal Chowdhery, &c. ...		415 6 10½	27 1 9½	
2	39	Ditto ...	Musst. Janki Kuor, mother and guardian of Azurlall.	843 8 8	828 14 3	2 7 4	
3	55	Malkalipur Buzroog, Pergunnah Balagurh.	Raj Koomar Singh, &c. ...	3,437 5 4	241 11 2	3 15 11	
4	146	Chandpura, Pergunnah Bissarah.	Sumrun Takur, &c. ...	660 6 5	19 15 10	4 2 2	
5	587	Bhagwanpur, Pergunnah Dhurowe.	Musst. Bidyaputti Kuor ...	1,411 7 3	349 9 9	87 6 4	
		Ditto ...	Dhurmnarain Singh, &c. ...		1,061 13 6	300 9 2	
	710	Bithowli, Pergunnah Bissarah.	Kehrirai, &c. ...	1,201 12 10	1,201 12 10	39 4 9	The entire estate will be sold.
7	748	Lodipur, Pergunnah Bissarah.	Chilun Lall, &c. ...	763 5 7	381 9 6	77 2 11	
8	772	Raghunathpur, Pergunnah Bissarah.	Baniram, &c. ...	2,145 4 3	2,145 4 3	132 1 1	The entire estate will be sold.
9	820	Mujhowli, Pergunnah Bissarah.	Domi Khan, &c. ...	3,163 11 2	3,163 11 2	29 0 7	Ditto.
10	821	Makundpur Sugara, Pergunnah Bissarah.	Rampersad Singh, &c. ...	1,974 0 9	491 6 0	49 13 10	
11	1,190	Beerpur Ilmaspur, Pergunnah Hajipur.	Mukhumar Singh, &c. ...	1,565 5 4	269 15 6	47 5 10	
12	1,228	Shahpur Kuatpore, Pergunnah Hajipur.	Kuor Singh, &c. ...	506 10 8	506 10 8	9 6 4	The entire estate will be sold.
13	1,240	Gobindpur Gokhulu, Pergunnah Hajipur.	Sree Narain Singh, &c. ...	836 6 11	102 5 3	9 13 4	
14	1,242	Gobindpur, Pergunnah Hajipur.	Chowdhery Azit Narain Singh, &c.	1,293 0 9	903 0 4	96 9 6	
15	1,264	Rampur Karari and Barari, Pergunnah Hajipur.	Lalljee Muhton, &c. ...	856 0 0	107 0 0	26 12 0	
16	1,569	Aktara, Pergunnah Jarail..	Khugput Mowar, &c. ...	747 11 3	747 11 3	184 15 7	The entire estate will be sold.
17	24,42	Bihata, Pergunnah Pindaruch.	Shaik Ghoolamnabi, &c. ...	648 10 10	7 15 6	4 4 4	
18	2,445	Bahadurpur, Pergunnah Pindaruch.	Musst. Ulfut, &c. ...	705 6 3	476 12 7	69 3 8	
19	2,648	Burmhpur Katahi. Pergunnah Rutti.	Shewgopal Rai, &c. ...	1,085 15 9	339 1 1	9 10 4	
20	3,004	Shahmahamadpur, appertaining to Husanipur, Pergunnah Suresa.	Bhola Chowdhery, &c. ...	545 1 1	23 0 0	9 9 0	
21	3,097	Moriyaro, Pergunnah Suresa.	Mohur Khan, &c. ...	675 11 9	490 1 10	117 5 10	
22	3,103	Muhathi, Pergunnah Suresa.	Bahadur Singh, &c. ...	2,133 10 2	2,133 10 2	65 11 7	The entire mehal will be sold.
23	3,108	Mostafapurlihat, Pergunnah Suresa.	Khugput Maout, &c. ...	1,387 11 9	1,387 11 9	40 15 7	Ditto.
24	3,121	Hurpurlodoi, Pergunnah Suresa.	Hira Rai, &c. ...	683 11 10	604 7 10	95 14 10	
25	5,353	Arazi Gunghurar Juraonpur, Pergunnah Hajipur.	Shewraj Singh, &c. ...	1,517 2 3	1,517 2 3	943 4 10	The entire mehal will be sold.
26	7,296	Deodha Usrahi, Pergunnah Bhulla.	Shaik Hydurally ...	712 8 1	712 8 1	146 7 10	Ditto.
27	7,447	Tengraha Goshaipur, Pergunnah Mowa Kollan.	Musst. Parbati Kuor, &c. ...	992 8 10	992 8 10	246 6 6	Ditto.

G. J. B. T. DALTON,
Covenanted Deputy Collector, for Collector.

TIRHOOT COLLECTORATE, the 20th July 1874.

اشتہار

اس تحریر کے روسے خاص و عام کو دفعہ ۶-اکٹ ۱۱ سنہ۱۸۵۹ع کے مطابق اطلاع دي جاتي هي که علاقجات موسومه ذیل موقوعه ضلعه ترهت بعلت زر باقي وغیرہ مطالبه جنکو قوانین اور یکتون متمشیه کے روسے وصول کرنا جائز هي اور اس زر باقي اور مطالبه کو تا تاریخ ۸ جون سنه۱۸۷۴ع غایت اداے مالگذاري سرکار اداے کرنا واجب تها بالضرور بتاریخ ۳۱ اگست سنه ۱۸۷۴ع مطابق ۴ بهادوان سنه ۱۲۸۱ فصلي روز دو شنبه کچهري کلکتري ضلعه ترهت مین نیلام هوگا

محالات بندوبستي استمراري

نمبر شمار	نمبر توزیع	نام محال و پرگنه	نام مالک	صدر جمع محال مسلم	صدر جمع اوس حصه کا جو نیلام کیا جائیگا	باقي جسکے لئے نیلام هوگا	کیفیت
				روپیه آنه پائي	روپیه آنه پائي	روپیه آنه پائي	
۱	۳۵	جونان پور رودر پرگنه بالاگنج	بابو دوارکا ناتهه سنگه	۲۸۹۱ ۰ ۷	۲۸۹۱ ۵ ۷	۱۷ ۳ ۴	
			رام بخش رامان و غیرہ	ایضا	۲۳ ۷ ۱۰	۱۳ ۱۰	
			رام دیال چودهوري وغیرہ	ایضا	۴۱۵ ۶ ۱۰½	۲۷ ۱ ۹½	
۲	۳۹	جونان پور پرگنه بالا گنج	مسماة جانکي کنور مادر والیه وزیر لعل پسرنابالغ	۸۴۳ ۸ ۸	۸۲۸ ۴ ۳	۲ ۷ ۴	
۳	۵۵	ملکیت علي بوربزرگ پرگنه بالاگنج	راجکمار سنگه وغیرہ	۳۴۳۷ ۵ ۴	۲۴۱ ۱۱ ۲	۳ ۱۵ ۱۱	
۴	۱۴۶	جاند پورء تپه بهت سله پرگنه بسارہ	بابو سمرن ٹهاکو وغیرہ	۶۶۰ ۶ ۵	۱۹ ۱۵ ۱۰	۴ ۲ ۲	
۵	۵۸۷	بهگوان پور پرگنه دهرور	مسماة بیدیا پتي کنور	۱۴۱۱ ۷ ۳	۳۴۹ ۹ ۹	۸۷ ۶ ۴	
			دهرم نراین سنگه وغیرہ	ایضا	۱۰۶۱ ۱۳ ۶	۳ ۹ ۲	
۶	۷۱۰	بهڈولي چکله گرجول پرگنه سارہ	کهتري راي وغیرہ	۱۰۲۱ ۲ ۱۰	۱۲۰۱ ۱۲ ۱۰	۳۹ ۴ ۹	
۷	۷۴۸	بودي پور چکله گرجول پرگنه بسارہ	جیتن لعل وغیرہ	۷۶۳ ۵ ۷	۳۸۱ ۹ ۶	۷۷ ۲ ۱۱	
۸	۷۷۲	رگهوناتهه پور چکله رجول پورگنه بسارہ	بنشي رام وغیرہ	۲۱۴۵ ۴ ۳	۲۱۴۵ ۴ ۳	۳۱۲ ۱ ۱	
۹	۸۲۰	مجهولي چکله گرجول پرگنه بسارہ	ڈرمي جان وغیرہ	۳۱۶۳ ۱۱ ۲	۳۱۶۳ ۱۱ ۲	۲۹ ۰ ۷	
۱۰	۸۲۱	مکنه پور سنگسار چکله گرجول پرگنه بسارہ	رام پرشاد سنگه وغیرہ	۱۹۷۴ ۹	۴۹۱ ۶ ۰	۴۹ ۱۳ ۱۰	
۱۱	۱۱۹۰	مهر پور الماس پور پرگنه حاجي پور	منکهوارسنگه وغیرہ	۱۵۶۵ ۵ ۴	۲۶۹ ۱۵ ۶	۷۴ ۵ ۱۰	
۱۲	۱۲۲۸	ساہ پور قوت پور پرگنه حاجي پور	کنور سنگه وغیرہ	۵۰۶ ۱۰ ۸	۵۰۶ ۱۰ ۸	۹ ۶ ۴	

نمبر شمار	نمبر توزيع	نام محال و پرگنه	نام مالك	صدر جمع محال مسلم	صدر جمع اوس حصه كا جو نيلام كيا جائيگا	باقي جسكے لئے نيلام هوگا	كيفيت
				روپيه آنه پائي	روپيه آنه پائي	روپيه آنه پائي	
١٣	١٢٤٠	گوبند پور گوكيلا پرگنه حاجي پور	سري نراين سنگه وغيره	٨٣٦ ٦ =	١٠٢ ٥ ٣	٩ ١٣ ٤	
١٤	١٢٤٢	گوبند پور پرگنه حاجي پور	جودهري اجيت نراين سنگه وغيره	١٢٩٣ ٩	٩٠٣ ٤	٩٦ ٩ ٦	
١٥	١٢٦٤	رام پور قراري براري پرگنه حاجي پور	لعلجي مهتون وغيره ..	٨٥٦ ٠ ٠	١٠٧ ٠ ٠	٢٦ ١٢ ٠	
١٦	١٥٦٩	بكسارا پرگنه جريل	كهكت موار وغيره ..	٧٧٤ ١١ ٣	٧٤٧ ١١ ٣	١٨٤ ١٥ ٧	
١٧	٢٤٤٢	بهڈا پرگنه نندراج	شيخ غلام نبي وغيره ..	٦٤٨ ١٠١ ٠	٧ ٥١ ٦	٤ ٤ ٤	
١٨	٢٤٤٥	بهادر پور پرگنه تدارج	مسماة الفت وغيره .	٧٠٥ ٦ ٣	٤٧٦ ١٢ ٧	٦٩ ٣ ٨	
١٩	٢٦٤٨	برهمه پور كتوپاى پرگنه ري	سيوكوپال راي وغيره .	١٠٨٥ ١٥ ٩	٣٣٩ ١ ١	٩ ١٠ ٤	
٢٠	٣٠٠٤	شاه محمد پور متعلقه حسيني پور پرگنه سرسا	بهولا جودهري و غيره	٥٤٥ ١ ١	٢٣ ٠ ٠	٩ ٩ ٠	
٢١	٣٠٩٧	مرزمارو پرگنه سرسا	موهر خان و غيره ..	٦٧٥ ١١ ٩	٤٩٠ ١ ١٠	١١٧ ٥ ١٠	
٢٢	٣١٠٣	مني پرگنه سرسا	بهادر سنگه وغيره ..	٣٣٣ ١٠ ٢	٢١٣٣ ١٠ ٢	٦٥ ١١ ٧	
٢٣	٣١٠٨	مصطفي پور بهاتهه پرگنه سرسا	گهكن راوت وغيره ..	١٣٨٧ ١١ ٩	١٣٨٧ ١١ ٩	٤٠ ١٥ ٧	
٢٤	٣١٢١	هر پور لاورا پرگنه سرسا	هيرا رے وغيره ..	٦٨ ١١ ١٠	٦٠٤ ٧ ١٠	٩٥ ١٤ ١٠	
٢٥	٥٣٥٣	اراضي كتك برار جوڑاون پور پرگنه حاجي پور	سيو راج سنگه و غيره ..	١٥١٧ ٢ ٣	١٥١٧ ٢ ٣	٥٤٣ ٤ ١٠	
٢٦	٧٢٩٦	ديودها اوسرا هي پرگنه بهار	شيخ حيدر علي ..	٩١٢ ٨ ١	٩١٢ ٨ ١	١٤٦ ٧ ١٠	
٢٧	٧٤٤٧	بنگرها گوسائين پور پرگنه تيوروارة كلان	مسماة پار بتي كنور وغيره ..	٩٩٢ ٨ ١٠	٩١٢ ٨ ١٠	٢٤٦ ٦ ٦	

G. J. B. T. DALTON,
Cord. Deputy Collector, for Collector.

المرقوم ٦ جولائي سنه ١٨٧٤ ع

NOTICE is hereby given under Section 6, Act XI of 1859, that the undermentioned Estates in the district of Moorshedad will be put up to public and unreserved sale at the Collector's Office of that district, on the 7th day of September 1874, for arrears of revenue due on the 5th day of June 1874.

Serial number.	Class.	Number of Towjih.	Names of mehal and pergunnah.	Name of proprietor.	Government Revenue.	REMARKS.
					Rs. A. P.	
1	1st	2790	Turuf Koomarapore, Pergunnah Asadunggar.	Moonshee Shahamutally ...	2,060 8 9	Whole mehal.

MOORSHEDABAD COLLECTORATE, the 21st July 1874. W. WAVELL, *Collector.*

NOTICE is hereby given, under Section 6, Act XI of 1859, and Section 5 of Act VII of 1868, that the undermentioned Estates in the district of Moorshedabad will be put up to public and unreserved sale at the Collector's Office of that district, on the 7th day of September 1874, for arrears of revenue due on the 28th day of June 1874.

Number in the rent roll.	Class.	Names of Mehals and Pergunnahs.	Proprietors.	Government Revenue.	REMARKS.
274	1st class	Kismut, Pergunnah Behorole, Pergunnah Behorole.	Puddolochun, Rajkoomar, Shamasunkur, Oomashankur, Doorgashankur Chowdry, Ram Gopall, Gour Chunder Mundle, Sokhesoondery, and Roop Mundle.	Sudder Jumma of the entire Mehal is Rs. 1,149-15-9.	Entire mehal will be sold.
439	Ditto ...	Kismut, Pergunnah Shomuskhance, Pergunnah Shomuskhanee.	Nobokishore, Radhakristo, Haroproshad Roy, Madhubkisore, Loharam, Gopal Das, Mohamed Shome, Koonj Beharee Chowdry, Wooma Soondery Burmunnia, mother and guardian of Nuffur Das and Soorjnarain Roy, minors. Endro Chunder and Nobin Chunder Chattoorjea and Sreekant Biswas.	Sudder Jumma of the entire mehal is Rs. 1,860-11-4. That, exclusive of the shares of Wooma Soondery, Burmunnia, mother and guardian of Nuffer Das and Soorj Narain Roy, minors ... 386 6 7 Koonj Beharee Chowdry ... 100 0 0 Endro Chandro Chuttopaddhia 123 15 0 Total ... 610 5 7 Is ... 1,270 5 9	The and in of the prietors the sep estate e those c persons tioned therefore column be sold
479	Ditto ...	Turuf Sorsha, Pergunnah Barhucsing.	Syud Shahushah, Bebee Mokorumuta Nessa, and Hobibun Nessa Bebee.	Sudder Jumma of the entire mehal Rs. 945-9-6.	Entire will be

MOORSHEDABAD COLLECTOR'S OFFICE, the 22nd July 1874. W. WAVELL, *Collector.*

NOTICE is hereby given, under Section 6, Act XI of 1859, that the undermen Estates in the District of 24-Pergunnahs, will be put up to public and unreserved sale a Collector's Office of that District, on the 25th day of August 1874, for arrears of rev and other demands, which by the Regulations and Acts in force are directed to be realiz the same manner as arrears of revenue, due on the 29th day of June 1874.

CLASS II.—TEMPORARILY-SETTLED ESTATES.

For arrears of Government Revenue.

No. 1392.—Lot No. 163.—Tamush Hillgunge, recorded Proprietor, Syud Ajgur present Sudder Jumma Rs. 493-12, progressing to Rs. 1,975 in 1358, *B. S.* A case is per for resumption of the Estate under the Soonderbun rules.

24-PERGUNNAHS' COLLECTORATE, the 23rd July 1874. T. REES, *Dy. Collr. in char*

NOTICE is hereby given, under section 6, Act XI of 1859, that the undermentioned estates in the district of Midnapore, will be put up to public and unreserved sale at the Collector's Office of that district, on the 15th day of September 1874, corresponding with 31st Bhadro, 1281, and Umli 1st Ashin 1281, Tuesday, for arrears of revenue and other demands, which, by the Regulations and Acts in force, are directed to be realized in the same manner as arrears of revenue, due on the 29th day of June 1874 :—

Number on the Register A.	Number on the revenue-roll.	Name of Estate and Pergunnah.	Names of Proprietors.	Sudder jumma.	Arrears of land revenue for which the estates are to be sold.	REMARKS.
			1st Class.—Temporarily-settled Estates.	Rs. A. P.	Rs. A. P.	
1941	184	Majnamuthah, Pergunnah Majnamuthah, &c.	Srimatia Chowdharani Bramhomoi, wife of deceased Chowdhary Nundlal Rai; Chowdhary Anundlal Rai; Srimatia Chowdharani Sytabhama, wife of deceased Chowdhary Soroopnarain Rai; Srimati Rammohini Debi, wife of Hariprasad Rai Chowdhary; Joynarain Giri, Brindabun Chandra Mundle, Oomesh Chandra Mundle himself, Ramesh Chandra Mundle, Sarat Chandra Mundle, minor sons of Srimati Harimoni Dossi, guardian.	1,16,378 2 8		
			Deduct separate accounts of the following persons which will not be sold :— Rs. A. P.			
			Srimatia Chowdharani Bramhomoi, wife of deceased Chowdhary Nundlal Rai ... 25,861 13 3			
			Srimatia Chowdharani Sytabhama, wife of deceased Chowdhary Soroopnarain Rai ... 25,861 13 3			
			Srimati Rammohini Debi, wife of Hariprasad Rai Chowdhary ... 19,396 5 5			
			Joynarain Giri ... 9,698 2 9			
			Brindaban Chandra Mundle, Oomesh Chandra Mundle himself, Ramesh Chandra Mundle, Sarat Chandra Mundle, minor sons of Srimati Harimoni Dassi, guardian... 9,698 2 9	90,516 5 5		
			Balance separate share of Chowdhary Anundlal Rai, will be sold for arrears of Government revenue, Rs. 13,215-13-1 ...	25,861 13 3	13,215 13 1	
			1st Class.—Permanently-settled Estate.			
2047	1124	Nankarbajeapti, Pergunnah Majnamuthah, &c.	Srimatia Sibbasoondari, Srimatia Tripoorasoondari, heiresses of Gunganarain Mittre and Mohendranarain Mittre; Sittalprasad Sarungi, Sittalprasad Rai, Rajiblochan Satpatti; Srimati Dinomoi Debi, mother of Lukhinarain Bandopadhia; and Ramnidhi Koondoo ...	2,133 5 4		
			Deduct separate account of Ramnidhi Koondoo ...	703 12 5		
			Balance joint share of the following persons will be sold for arrears of Government revenue, Rs. 103-7-2 :—	1,429 8 11	103 7 2	
			Srimatia Sibbasoondari, Srimatia Tripoorasoondari, heiresses of Gunganarain Mittre and Mohendranarain Mittre; Sittalprasad Sarungi, Sittalprasad Rai, Rajiblochan Satpatti; and Srimati Dinamoi Debi, mother of Lukhinarain Bandopadhia.			

Number on the Register A.	Number on the revenue-roll.	Name of Estate and Pergunnah.	Names of Proprietors.	Sudder jumma.	Arrears of land revenue for which the estates are to be sold.	REMARKS.
			1st Class.—Temporarily-settled Estate.	Rs. A. P.	Rs. A. P.	
2050	213	Narooahmootah, Jalpai and Khaspattit; Balijora, Jalpai; Sarifabad, Jalpai; Majnamuthah; Jalpai and Khaspattit; Kusba Hidgellee, Jalpai and Khaspattit, Pergunnah Majnamuthah, Zemindari.	Radhikaprosonno Chandra ...	10,230 12 0	3,694 1 0	
			1st Class.—Permanently-settled Estate.			
2760	1519	Wootur Woosutpar, Pergunnah Kasijora.	Bycanto Nath Koondoo, Pearimoni Debia, Srinarain Mytee, Srinath Charn Nundi, Lukhinarain Pattra, Srimatia Soondari Dasi, Mahan Pattra, Bhajahari Pattra, Soondari Dasi, Srimatia Mahamaya Dei, wife of Gorachand Mohapatra, and Srimatia Janki Dei, wife of Bhagabati Charn Chattapadhia ...	3,505 3 1		
			Deduct separate accounts of the following persons which will not be sold:—			
			Rs. A. P.			
			Bycanto Nath Koondoo 957 5 0			
			Srinarain Mytee ... 331 0 6			
			Srinath Charn Nundi... 44 8 1			
			Lukhinarain Pattra, and Srimatia Soondari Dasi ... 300 12 9			
			Mahan Pattra, and Bhajahari Pattra, and Soondari Dasi ... 327 11 6			
			Srimatia Mahamaya Dei, wife of Gorachand Mohapatra ... 214 11 8			
			Srimatia Janki Dei ... 48 14 7	2,225 3 1		
			Balance share of Pearimoni Debia will be sold for arrears of Government revenue, Rs. 46-4-3 ...	1,280 0 0	46 4 3	

H. L. HARRISON, *Collector.*

MIDNAPORE COLLECTORATE, the 7th August 1874.

NOTICE is hereby given, under Section 6, Act XI of 1859, that the undermentioned Estate in the district of Beerhhoom will be put up to public and unreserved sale at the Collector's Office of that district on Saturday, the 15th August 1874, corresponding with 31st Srabon 1281 *B.S.*, for arrears of revenue, Rs. 133-11-8, and other demands which by the Regulations and Acts in force are directed to be realized in the same manner as arrears of revenue due on the 28th day of June 1874.

Number on the rent-roll.	Class.	Name of mehal and pergunnah.	The nature of the demand for which the estate is to be sold.	Proprietors.	Government revenue.	REMARKS.
			Rs. A. P.		Rs. A. P.	
154	1st class...	Lat Saukbaha, pergunnah Barbock Singhe.	Arrears of revenue... 133 11 8	Bejoy Gopal Chatterjee, Ram Lall Chatterjee, Pran Chand Chatterjee, Behary Lall Mukergee, Ram Lall Mukergee, Janoki Nath Mukergee, in person, and guardian of minor Hurry Dassi Debya, and Boidnath Mukurgee.	Sudder jumma for the entire mehal ... ... 2,745 9 0 That exclusive of the separate share of Behary Lall Mukergee.. 686 6 0 Total ... 2,059 3 0	The rights and interests of the proprietors in the estate, except those of the person mentioned in the foregoing column, will be sold.

BEERBHOOM COLLECTORATE, the 9th July 1874.

R. D. HIME, *Offg. Collector.*

NOTICE is hereby given under Section 6, Act XI of 1859, that the undermentioned Estates, in the district of Pubna, will be put up to public and unreserved sale at the Collector's Office of that district, on the 25th day of September 1874, for arrears of revenue and other demands, which, by the Regulations and Acts in force, are directed to be realized in the same manner as arrears of revenue, due on the 28th day of June 1874.

No. on Towjee.	Names of Mehal and Pergunnah.	Names of Proprietors.	Government revenue of entire estate.	Government revenue of the share to be sold.	Amount of arrears for which the estate is to be sold.	REMARKS.
			Rs. A.	Rs. A.	Rs. A.	
1750	Dehi Chala Shangar, pergunnah Katar Mehal.	Brojeshury Chowdhurani, Raj Lakhi, Kishenmohan Mitter, Goursunder Singha, Kashi Chandra Moitra, Gouranga Chunder Rai, and Chundra Nath Moitra.	11,149 2 Dak tax. 112 0 11,261 2	82 6	13 6	Share of Raj Lakhi, will be sold on default of payment.
1765	Choudhurai Tarash, pergunnah Tarash.	Govinda Lall Rai ...	2,340 5	.....	184 12	Entire Mehal will be sold.
1774	Upalashari, pergunnah Upalashar.	Kalika Prosad Bhomic, Shib Prosad Bhomic, Chandramoni Devia, Rudrakanta Bhomic, Kallycharan Bhomic, Shiba Sundari Devya, mother of Kally Kumar Moitra, Chandra Nath Bishi, Kally Nath Neogy, Kaylash Chandra Bhomic, Kaylash Chandra Neogy, Chundra Moni and Bramahmoe Devya.	534 7	164 14	12 1	Share of Kalika Prosad Bhomic and others will be sold.

PUBNA COLLECTORATE, the 7th August 1874. W. V. G. TAYLER, *Collector.*

NOTICE is hereby given, under Section 6, Act XI of 1859, that the undermentioned estates, in the district of Purneah, will be put up to public and unreserved sale at the Collector's Office of that district on Monday, the 28th September 1874, corresponding with 13th Assin, 1281 B.S., for arrears of revenue, which, by the Regulations and Acts in force, are directed to be realized in the same manner as arrears of revenue due on the 29th June 1874.

Class I.—Permanently-settled Estates.

No. 181.—Mehal Gungee, Pergunnah Soorjopoor; recorded proprietors Golam Asghur, Golam Mohamed, Khurm Ali, Sahadat Ali, Mussamut Sahadman, Mussamut Momzan, Syud Enaet Hossain, Chund Ali, Bebi Kaseban, Mohamed Zemah, Umanut Ullah, Kapoori, Buxan, Rezaullah, Meazan, Bebi Ungoo, Khajah Torab Ali, Mussamut Nathun, Tussooduck Hossain, Imdad Hossain, Uzeer Ali, and Belawat Ali; sudder jumma Rs. 791-3-5.

No. 1082.—Dhatta Sasum, pergunnah Futtehpore Singhia; recorded proprietor Bebi Meharzan, mother of Fyz Bux; sudder jumma Rs. 878-14-5.

W. KEMBLE, *Collector of Purneah.*

PURNEAH COLLECTOR'S OFFICE, the 5th August 1874.

اشتہار نامہ کچہري کلکٹري ضلع پورنیہ یہہ کہ

بموجب دفعہ ٦ ایکٹ ١١ سنہ ١٨٥٩ع اشتہار دیا جاتا ہي کہ محالات مفصلہ ذیل واقع ضلع پورنیہ بنابر ادائے باقي مالگذاري سرکار بابت قسط ٢٩ جون سنہ ١٨٧٤ع بتاریخ ٢٨ ستمبر سنہ ١٨٧٤ع مطابق ١٣ آسن سنہ ١٢٨١ بنگلہ روز سوموار بکچہري کلکٹري ضلع مذکور بلا عذر نیلام ہوگا بتاریخ ٥ اگست سنہ ١٨٧٤ع مطابق ٢٢ ساون سنہ ١٢٨١ بنگلہ

تفصیل محال

نمبر توزیع	نام محال بقید پرگنہ	نام مالک	صدر جمع	کیفیت
٢٨١	موضع جنگي پرگنہ سورجاپور	غلام اصغر و غلام محمد و خرم علي و سعادت علي و مسماۃ شہدمن و مسماۃ موم جان و سید عنایت حسین و چاند علي و بي بي قصیدن و محمد زمان و امانت اللہ و کیخوري و بخشن و رضا اللہ و میانجان و بي بي نذکو و خواجہ برات علي و مسماۃ بھتن و تصدق حسین و امداد حسین و وزیر علي و ولایت علي	٧٩١ ٣ ٥	بندوبست مدامي
١٠٨٢	موضع دھان ششم پرگنہ فتح پور سرکیا	بي بي مہر جان والدہ فیض بخش	٨٥٨ ١٤ ٧ ٥	بند و بست مدام

W. KEMBLE.

NOTICE is hereby given, under Section 6, Act XI of 1859, that the undermentioned Estates in the district of Jessore will be put up to public and unreserved sale at the Collector's Office of that district on the 29th day of August 1874, for arrears of revenue and other demands which by the regulations and acts in force are directed to be realized in the same manner as arrears of revenue due, on the 29th day of June 1874.

Class I.—Permanently-settled Estates.

No. 99.—Turuf Hurihurpore, Pergunnah Shahjehon Nuggur; recorded proprietors, Joydoorga Debia, Ruttunmony and Chittra Soondure Dassia, Mr. Thomas Oman, and others. Sudder Jumma of the entire estate Rs. 1,058-0-8. The estate will be sold for arrears of Government revenue amounting to Rs. 7-12-3, after deducting the second share of the proprietors, Mr. Thomas Oman and others. Sudder Jumma Rs. 623-14-0.

No. 4575.—Pergunnah Bhotla, recorded proprietor, Rajah Burda Kant Roy Bahadoor, Sudder Jumma Rs. 5,087-1-7¾, will be sold for arrears of Government revenue As. 12-2½.

No. 4585.—Abadkari right of Soondurbuns Mehal Kathalia, recorded proprietor Soodha Sindhoo Bundopadhya. Sudder Jumma Rs. 710-8-0, will be sold for arrears of Government revenue, Rs. 101-8-0.

No. 4821.—Dehi Kanarail, Pergunnah Moolghur, recorded proprietors, Mudhoodur Moonjur, Doorga Churn and Sib Churn Chowdhury, Tarini Churn Bose, Meerbunda Ali Nukiza, and Luteefa Bebi, Jugo Mohun Chatterjee, Gholam Hadem, Dwarka Nath Bose, Kisto Mohun Dass, Ram Churun Chuckerbutty, Gowre Mohun Sircar, Issur Chunder Bose, Meer Hubeebuss Subhan, Bungshi Mohun Bose, Bindabun Chunder Sircar and others. Sudder Jumma of the entire estate, including Police, Rs. 5,254-0-4. The estate will be sold for arrears of Government revenue amounting to Rs. 1-1-6, after deducting the second and third shares of the proprietors, Bindabun Chunder Sircar and others and Ramdhun Biswas. Sudder Jnmma Rs. 574-10-6, and Rs. 2,062-9-7 respectively.

JESSORE COLLECTORATE, the 25th July 1874.

A. SMITH, *Collector.*

Notice

Is hereby given that the land specified in the schedule hereunto annexed, and of which the plan is open to inspection at the office of the Deputy Commissioner of Durrung, will be sold by public auction at the said Deputy Commissioner's office at Tezpore at 11 o'clock A. M., on the 3rd October 1874, unless in the meantime the sale is stopped, or postponed in consequence of claims or objections, under Act XXIII of 1863 (to provide for the adjudication of claims to waste lands) or owing to any other cause.

For the conditions of sale, see detailed notice, copies of which may be obtained on application to the Deputy Commissioner of Durrung.

SCHEDULE.

A lot of waste land consisting of 843·97 acres, situated in Mouzah Sakomatha in the district of Durrung, and bounded as follows:—

East.—By a line running from pillar B to C along the Majulighor, measuring 3,375 yards long.

South.—By a line from pillar B to pillar A and by Gorsunga Bheel, measuring 1,155 yards.

West.—By a line from pillar A to pillar D along the Khoraghor and the Dehingijhan, measuring 2,215 yards approximately.

North.—By Bengna Khawa Joory (stream), measuring approximately 2,665 yards.

The pillars are marked A B C D on the map filed in the office of the Deputy Commissioner of Durrung, Assam.

J. M. GRAHAM, *Deputy Commissioner.*

ZILLAH DURRUNG REVENUE DEPUTY COMMISSIONER'S OFFICE, the 16th *May* 1874.

Notice

Is hereby given that the land specified in the schedule hereunto annexed, and of which the plan is open to inspection at the office of the Deputy Commissioner of Cachar, will be sold by public auction at the said Deputy Commissioner's office at 12 o'clock on the 12th day of October 1874, unless meantime the sale is stopped or postponed in consequence of claims or objections under Act XXIII of 1863 (*to provide for the adjudication of claims to waste lands*) or owing to any other cause.

For the conditions of sale see the detailed notice, copies of which may be obtained on application to the Deputy Commissioner of Cachar.

SCHEDULE.

A lot of waste land, consisting of about 1,030 acres 2 roods and 26 poles, situated in mouzah Bengalpore, pergunna Serispore, in the district of Cachar, and bounded as follows—

North—A line commencing from pillar No. 1, on Koya Khal, close to which is a pucca pillar on the other side of the said Khal, to pillar from 2 to 7 at a distance of 2,748 yards, in bearing 290.

West—A line from pillar 7 to pillar No. 12 at a distance of 1,832 yards, in bearing 188.

South—A line from pillar 12 to pillar No. 20, at a distance of 2,748 yards, in bearings 107 and 108.

East—A line from pillar 20 to pillar 32, along the bank of Serispore Khal, thence to pillar No. 1, along the bank of Koya Khal.

W. METCALFE, *for Offg. Dy. Commr.*

Notice

Is hereby given that the land specified in the schedule hereunto annexed, and of which the plan is open to inspection at the Office of the Deputy Commissioner of Durrung, will be sold by public auction, at the said Deputy Commissioner's Office, at Tezpore, at 11 A.M., on the 13th October 1874, unless in the meantime the sale is stopped or postponed in consequence of claims or objections under Act XXIII of 1863 (to provide for the adjudication of claims to Waste Lands), or owing to any other cause.

For the conditions of sale see detailed notice, copies of which may be obtained on application to the Deputy Commissioner of Durrung.

SCHEDULE.

A lot of Waste Land, consisting of 399·75 acres situated in Mouzah Shakomatha, in the district of Durrung, and bounded as follows :—

West—By a line running from pillar A to pillar B through grass jungle, bearing 140°30″ east, and measuring 2610 feet approximately.

South—By a line running from pillar B to pillar D through grass jungle, bearing 66°5″ east, and measuring 6178 feet approximately.

East—By a line running from pillar D to pillar C through grass jungle, bearing 148° west, and measuring 3140 feet approximately.

North—By a line from pillar C to pillar A through grass jungle, bearing 60°45″ west, and measuring 6168 feet approximately.

The pillars are marked on the map filed in the office of the Deputy Commissioner of Durrung, Assam, and have been erected.

J. M. GRAHAM, *Deputy Commissioner.*

TEZPORE, the 26th May 1874.

Notice

Is hereby given that the land specified in the schedule hereunto annexed, and of which the plan is open to inspection at the office of the Deputy-Commissioner of Nowgong, Assam, will be sold by public auction, at the office of the said Deputy-Commissioner, at 11 o'clock, on the 2nd October 1874, unless meantime the sale is stopped or postponed in consequence of claims or objections under Act XXIII of 1863 (to provide for the adjudication of claims to waste lands), or owing to any other cause.

For the conditions of sale see the detailed notice, copies of which may be obtained on application to the Deputy-Commissioner of Nowgong, Assam.

SCHEDULE.

A lot of waste land, consisting of about 317 acres, situated in Mouzah Telia Chapori, in the district of Nowgong, Assam, and bounded as follows :—

North.—A line drawn from pillar marked G, on the side of a road to pillar H, and a stream called Dijoo Nuddee on the north-east, at a distance of 400 yards.

South.—A line drawn from pillar O to pillar A, on the south-west, at a distance of 1,580 yards.

West.—A line drawn from pillar A to pillar B on the north-west, at a distance of 240 yards; from pillar B to pillar C on the north-west, at a distance of 200 yards; from pillar C to pillar D on the north-west, at a distance of 220 yards; from pillar D to pillar E on the north-west, at a distance of 1,320 yards; from pillar E to pillar F on the north-west, at a distance of 600 yards; from pillar F to pillar G on the north-east, at a distance of 940 yards.

East.—A line drawn from pillar H to pillar I on the south-east, along the edge of the above stream, at a distance of 400 yards; from pillar I to pillar J on the south-east, along the edge of the above stream, at a distance of 200 yards; from pillar J to pillar K on the south-east, along the edge of the above stream, at a distance of 120 yards; from pillar K to pillar L on the south-east, along the edge of the above stream, at a distance of 200 yards; from pillar L to pillar M on the south-east, at a distance of 500 yards; from pillar M to pillar N on the south, at a distance of 820 yards; from pillar N to pillar O on the south-west at a distance of 500 yards.

Note.—The pillars are marked A to O on the plan of the land filed in the office of the Deputy-Commissioner.

J. F. SHERER, *Deputy Commissioner.*

NOWGONG, ASSAM, the 1st May 1874.

Notice.

List of Unclaimed Packages on the Custom House Wharf.

Mark or Number of Packages.	Ships.
1 Sample Case, [B]	City of Poonah.
1 Case, no mark	Lumby Castle.
1 Case, Revd. W. Taylor, Calcutta	Queen Victoria.
4 Half round Bars of Iron, no mark	Calcutta.
2 Casks, no mark	Peter Stuart.
1 Case, R C B	Ditto.
100 Fire bricks } Ramsay	Ditto.
260 Pieces broken } Ramsay	
53 Pieces window glass, no mark	Ditto.
1 Drum, no mark	Aphrodita.
1 Case, [C L] F M	Ditto.
4 Cases of provisions, M. B. & Co.	Ditto.
3 Iron Pipes, no mark	Paraguay.
2 Cases } H T C	Hindoo.
1 Cask } H T C	
1 Piece of Iron with chain, no mark	Ditto.
1 Box, [J. D. & Co.] J. & Co.	Ditto.
1 Hamper, no mark	Ditto.
1 Case, [B. I. S. H. & Co.]	Eldorado.
1 Box, Lieutenant L. J. A. Chapman, Royal Artillery F. Battery 8th Brigade, Barrackpore	Ditto.
1 Box, no mark	Ditto.
1 Box, [C. C. & Co.]	Ditto.
1 Keg, [G]	City of Oxford.
2 Casks, no mark	Vibelia.
1 Cask, no mark	Ditto.
1 Case, no mark	John Tennant.
1 Case, Captain C. Strahan, R.E., Calcutta	Ditto.
1 Case, [M & E]	Duleepsing.
42 Square Bars of Iron, no mark	Jeanie Douglas.
1 Rod Iron, no mark	Ditto.
120 Small pieces of Iron, no mark	Ditto.
1 Truss, G S C	Japan.
1 Box, [506] W. L. H. & Co.	Ditto.
1 Box, Mr. J. W. McArthur	Duke of Sutherland.
1 Box, [F]	Ditto.
1 T Iron } no mark	Ditto.
1 Rod Iron } no mark	
1 Truss, Huber & Co.	Ditto.
1 Round Rod Iron, no mark	Bengal.
9 Round Bars } Iron, no mark	J. C. Stevenson.
3 Flat Bars } Iron, no mark	
1 Case, [G C]	Sea Gull.
1 Parcel, Byard Gayer & Co., Madras	J. C. Stevenson.
8 Pieces of Iron, no mark	City of Manchester.
1 Cask, no mark	Ditto.
1 Case, R C	Hindoostan.
1 Case, S. & Co., D H M F M	Cholula.
1 Case, [B] N M	Othello.
1 Case, J C G	Ditto.
1 Case, V	Ditto.
1 Box, no mark	Ditto.
1 Cask, [M] A	Viceroy.
1 Cask, no mark	Ditto.
1 Case, no mark	Ditto.
2 Casks, no mark	Ditto.
2 Bundles of Hoop Iron, no mark	Ditto.
5 Flat Bars of Iron, no mark	Ditto.
1 Bundle Sheet Iron, L B	Orion.
1 Case, [R K] S	Duke of Argyle.
1 Keg, no mark	Star of Greece.
1 Bundle Hoop Iron, no mark	Ditto.
2 Iron Pipes, no mark	Ditto.
46 Square Bars of Iron, no mark	Star of Persia.
1 Keg, R N P	Ditto.

Mark or Number of Packages.	Ships.
2 Gas Pipes, no mark	Nagpore.
40 Bundles Hoop Iron, no mark	Woosung.
1 Roll of Zinc, no mark	Ditto.
1 Cask, no mark	Ditto.
1 Box, [B] G B C	Ditto.
1 Plate Iron, no mark	Mecca.
4 Angle Iron, no mark	Bertha.
8 Square Bars, no mark	Ditto.
1 Case, [B L D 268] E R	City of Madrid.
2 Flat Bars, no mark	Ditto.
1 Cask, E. T. & Co.	City of Cambridge.
1 Angle Iron, no mark	Ditto.
6 Sheets of Iron, no mark	Ditto.
1 Case, R. N. & Co.	City of Poonah.
1 Plate Iron, no mark	Ditto.
2 Cakes of Spelter, [W]	Ditto.
2 Barrels, no mark	Almora.
1 Case, Captain Surgeant, care of N. J. Calder, Esq., Accountant's Office, Eastern Bengal Railway, Sealdah	Ditto.
1 Box, J. Davis & Co.	Ditto.
1 Keg, M C S T	Emble Hope.
1 Cask, R. A. Mess, Darjeeling	Ditto.
1 Box, Mr. Jeremiah Lyon	Ditto.
1 Bar T Iron, no mark	Ditto.
20 Flat Bars of Iron, no mark	Ditto.
2 Casks, B R S	Gittana.
1 Case, no mark	Gilbert Thomson.
1 Small Box, [G]	Precurseur.
1 Case, [J B] Port Natal	Ivenhoe.
1 Case, [D C R] F F	Jason.
3 Cases, [J W]	Queen Victoria.
10 Sheets of Iron, L S C	Star of Denmark.
12 Sheets of Iron, no mark	Ditto.
2 Bundles Rod Iron, no mark	Ditto.
1 Case, A & W	City of Carthage.
2 Cases, Revd, J. Fordyce, Simla	Ditto.
1 Flat Bar of Iron, no mark	Ditto.
18 Flat Bars of Iron, no mark	Ditto.
1 Bundle Hoop Iron, no mark	Ditto.
1 Keg, no mark	Ditto.
4 Pieces of Iron, no mark	Ditto.
1 Case, B C S, Chittagong	Ditto.
1 Case, B B	Duke of Devonshire.
1 Parcel, [B] D D D	Ditto.
3 Flat Bars of Iron, no mark	Ditto.
1 Case, no mark	Duke of Sutherland.
3 Cases, Bennertz & Co.	Ditto.
1 Cask, [X]	Ditto.
2 Barrels, [X]	Ditto.
1 Hogshead, Calcutta	Palestine.
1 Kilderkin, no mark	Ditto.
1 Case, no mark	Ditto.
45 Round Bars of Iron, no mark	Ditto.
4 Half Round Bars of Iron, no mark	Ditto.
12 Flat Bars of Iron, no mark	Ditto.
2 Bags, A. & Co.	Calcutta.
1 Case, no mark	City of Oxford.
1 Crate, no mark	Hindoo.
1 Case, no mark	Ditto.
1 Keg, no mark	Ditto.
1 Case, no mark	Ditto.
1 Hogshead, no mark	Ditto.
15 Bars of Iron	Star of Germany.
21 Bars of Iron	Ditto.
2 Half Round Bars Iron, no mark	Ditto.
1 Flat Bar Iron, no mark	Ditto.
2 Cakes of Spelter, W C I C	Unknown.
1 Cake of Spelter, [H]	Ditto.
1 Cake of Spelter, V	Ditto.

Mark or Number of Packages.	Ships.
1 Cake of Spelter, S London	Unknown.
1 Parcel, [J D S] L R C, also J. Dass Sing & Co., care of Lyall Rennie & Co.	Queen Victoria.
1 Cask, no mark, may possibly have been [40] S. D. & Co. ...	Mallowdale.
1 Parcel, S. & Co.	Ditto.
1 Parcel, S. & Co., Calcutta	St. Marnock.
1 Case, [J W T] C & B Calcutta	Cashmere.
1 Case, J. Balfour, Esq.	Ditto.
1 Case, [A. S. & Co.] Calcutta	Australia.
1 Parcel, [B S] Y	Ditto.
1 Box, Lieutenant C. N. Douglas, 72nd Highlanders, Mooltan, Punjab, India	Ditto.
1 Case, [C] I S Calcutta	Ditto.
2 Bags, no mark	Roma.
1 Jar, no mark	Ditto.
1 Case, no mark	Unknown.
2 Kegs, [250 C] A. B. & Co.	St. Monan.
4 Kegs, [207 C] A. B. & Co.	Ditto.

N.B.—The above will be sold if not cleared within the 29th of August 1874.

1 Parcel, Mr. T. Jones, Sailors' Home, Calcutta	Hindostan.
6 Casks, no mark	Ditto.
1 Case, M N M	Ditto.
1 Bar of Iron, no mark	St. Malo.
1 Case, [R] B. H. & Co.	Ditto.
1 Case, [D. C. R. & Co.] F F	Eriminta.
12 Cases ... } [345] A. B. & Co. ...	Ditto.
2 Casks ... }	
1 Case, R D	Ditto.

N.B.—The above, landed under the Act, will be sold if not cleared within the 17th of October 1874.

CALCUTTA CUSTOMS, the 8th August 1874. T. B. LANE, *Offg. Collector of Customs.*

Nuddea Rivers.

Weekly Water Report shewing the least depth of water in the Bhagiruthee, Matabhanga, and Jellinghee Rivers, for the week ending Friday, the 7th August 1874.

Names of Rivers	Least depth of water. Ft.	In.	REMARKS.
BHAGIRUTHEE.			
Entrance below Chourasia	24	0	
Thence to Noorpore Junction, 6 miles	17	0	
„ to Jungipore, 9 miles	16	0	
From Jungipore to Berhampore, 47 miles	20	4	
„ Berhampore to Cutwa, 50 miles	20	6	
„ Cutwa to Nuddea, 46 miles	21	3	
MATABHANGA.			
Entrance from the Ganges	17	9	
Tatarparah	15	9	
From Tatarparah to Hât Bolia	17	0	
From Hât Bolia to Cut No. 1	23	4	
From Cut No. 1 to Boalmaree	16	3	
From Boalmaree to Alickdeah	16	0	
From Alickdeah to Kissengunge	17	2	
JELLINGHEE.			
Entrance	10	0	

Height of water on gauge at Berhampore on the 10th August 1874, above zero, 24' 5¼".

T. BEATTY, C.E., *Offg. Exe. Engr., Nuddea Rivers Division.*

BERHAMPORE, the 10th August 1874.

Commissioners for making Improvements in the Port of Calcutta.

NOTICE.

UNDER SECTION 69 OF ACT V (B.C.) OF 1870.

THE following Packages, landed at the Jetties from the undermentioned ships, have been removed to the Commissioners' Import Warehouse, where they remain at the risk and expense of the owners. If not cleared within two months from the date stated against each item they will be sold under Section 72 of the said Act.

Date of removal to Import Warehouse.	No., Mark, and Description.	Consignees.	Ships.
1874.			
Aug. 6th ...	12 Packages, [308] A. B. & Co. ...	Order ...	British Sceptre.
„ 6th ..	5 Casks, [225] A. B. & Co. ...	„ ..	Ditto.
„ 6th ...	2 Cases, [220] A. B. & Co. ...	„ .	Ditto.
„ 6th ...	8 Cases, =203= ...	„ ...	Ditto.
„ 6th ...	18 Cases, =60= ...	„ ...	Ditto.
„ 6th ...	1 Case, =345= ...	„ ...	Ditto.
„ 6th ...	1 Case, =194= ...	„ ...	Ditto.
„ 6th ...	7 Packages, Capt. Byltusea, as addressed.	„ ...	Ditto.
„ 6th ...	3 Cases, [B D M] F. T. B. & Co.	„ ...	Ditto.
„ 6th ...	1 Case, [B N D] ...	„ ...	Ditto.
„ 6th ...	6 Cases, [B] H D ...	„ ...	Ditto.
„ 6th ...	1 Case, [B N & A D] F. T. B. & Co.	Banee Madhub Newgye.	Ditto.
„ 6th ...	24 Bundles Shovels, [B. D. & Co.] F. T. B. & Co.	Order ...	Ditto.
„ 6th ...	1 Cask, [242] ...	Daby Churn Mullick	Ditto.
„ 6th ...	15 Packages, [130 D] A. B. & Co.	Order ...	Ditto.
„ 6th ...	1 Case, [D C R] F. T. B. & Co.	„ ...	Ditto.
„ 6th ...	20 Bundles Shovels, [G. D. & Co.]	„ ...	Ditto.
„ 6th ...	1 Cask, G. F. K. & Co. ...	G. F. Killner & Co. ...	Ditto.
„ 6th ...	1 Case, [J. & Co.] C & B ...	Order ...	Ditto.
„ 6th ...	12 Cases, [800] J. N. S. & Co. ...	„ ...	Ditto.
„ 6th ...	4 Casks, K C B ...	„ ...	Ditto.
„ 6th ...	25 Casks, [L] S ...	„ ...	Ditto.
„ 6th ...	1 Cask, [M] A. B. & Co. ...	„ ...	Ditto.
„ 6th ...	17 Packages, [M] F. T. B. & Co.	„ ...	Ditto.
„ 6th ...	3 Casks, [M L] F. T. B. & Co. ...	„ ...	Ditto.
„ 6th ...	2 Cases, M H A C ...	„ ...	Ditto.
„ 6th ...	9 Packages, [140] N. C. P. & Co.	„ ...	Ditto.
„ 6th ...	50 Cases, N L N ...	„ ...	Ditto.
„ 6th ...	1 Case, no mark ...	„ ...	Ditto.
„ 6th ...	1 Case, N F ...	Nusserwanjee and Franjie.	Ditto.
„ 6th ...	1 Cask, no mark, K D & B ...	Order ...	Ditto.
„ 6th ...	1 Cask, no mark ...	„ ...	Ditto.
„ 6th ...	4 Casks, [O] M M ...	„ ...	Ditto.
„ 6th ...	1 , R C B ...	Banee Madhub Ghose	Ditto.
„ 6th ...	2 Cases, [R. P. & Co] C & B ...	Order ...	Ditto.
„ 6th ...	1 Case, [40] S. C. D. & Co. ...	Shib Chunder Dutt & Co.	Ditto.
„ 6th ...	1 Case, S. D. & Co. ...	Ditto ...	Ditto.
„ 6th ...	1 Cask, S K S ...	Benudbehary Shaw ...	Ditto.
„ 6th ...	20 Casks, R. Williams, Ranegunge	Order ...	Ditto.
„ 6th ...	20 Packages, [785] W. T. & Co. ...	„ ...	Ditto.
„ 7th ...	21 Cases, [A. L. & Co.] ...	„ ...	S. S. Eldorado.
„ 7th ...	3 Cases, [128] A. B. & Co. ...	„ ...	Ditto.
„ 7th ...	1 Case, =123= ...	„ ...	Ditto.
„ 7th ...	2 Cases, =270= ...	„ ...	Ditto.
„ 7th ...	17 Packages, B C D ...	„ ...	Ditto.
„ 7th ...	4 Casks, B. R. & Co. ...	„ ...	Ditto.
„ 7th ...	11 Kegs, [B. R. & Co.] D. S. & Co.,	„ ...	Ditto.
„ 7th ...	50 Cases, [146] W. H. & Co. ...	„ ...	Ditto.

Date of removal to Import Warehouse.	No., Mark, and Description.	Consignees.	Ships.
1874.			
Aug. 7th ...	1 Case, D U C ...	Order ...	S. S. Eldorado.
„ 7th ...	1 Case, [17] F D J ...	„ ...	Ditto.
„ 7th ...	1 Case, [G I S] J C J ...	„ ...	Ditto.
„ 7th ...	1 Case, G C S ...	„ ...	Ditto.
„ 7th ...	1 Case, [G C S] J. H. & Co. ...	„ ...	Ditto.
„ 7th ...	1 Case, Colonel F. Graham, Sealkote.	„ ...	Ditto.
„ 7th ...	1 Case, G. E. H. & Co. ...	Great Eastern Hotel Co.	Ditto.
„ 7th ...	4 Packages, [H C H] A. B. & Co.	Order ...	Ditto.
„ 7th ...	2 Cases, [I S D] Medical Department.	„ ...	Ditto.
„ 7th ...	2 Cases, [I S D] Public Works Department.	„ ...	Ditto.
„ 7th ...	40 Cases, [J. & C. W. & Co.] A. L. & Co., P B.	„ ...	Ditto.
„ 7th ...	6 Cases, [J M S] or E L E ...	„ ...	Ditto.
„ 7th ...	5 Packages, K. M. & Co. ...	„ ...	Ditto.
„ 7th ...	49 Cases, [K & Co.] P B A L ...	„ ...	Ditto.
„ 7th ...	2 Cases, K M N ...	„ ...	Ditto.
„ 7th ...	1 Case, K D P ...	„ ...	Ditto.
„ 7th ...	1 Case, [38] M. C. & Co. ..	„ ..	Ditto.
„ 7th ...	1 Case, [45] M. C. & Co. ...	„ ...	Ditto.
„ 7th ...	1 Case, [4] M. C. & Co. ...	„ ...	Ditto.
„ 7th ...	16 Cases, M J C ...	„ ...	Ditto.
„ 7th ...	1 Case, [167] M. C. & Co. ...	„ ...	Ditto.
„ 7th ...	2 Cases, [168] M. C. & Co. ...	„ ...	Ditto.
„ 7th ...	1 Case, [71] M. C. & Co. ...	„ ...	Ditto.
„ 7th ...	1 Case, [55] M. C. & Co. ...	„ ...	Ditto.
„ 7th ...	1 Case, [P B] ...	„ ...	Ditto.
„ 7th ...	1 Case, [P B] J F A L ...	„ ...	Ditto.
„ 7th ...	3 Cases, [464] R B ...	„ ...	Ditto.
„ 7th ...	2 Cases, T D R ...	„ ...	Ditto.
„ 7th ...	3 Cases, [170] I. C. M. W. H. & Co.	W. Hurst & Co. ...	Ditto.
„ 8th ...	53 Pieces Iron, no mark ...	Order ...	Golden Fleece.

CALCUTTA, the 8th August 1874.

W. DUFF BRUCE, *Offg. Vice-Chairman.*

Statement of the Affairs of the Bank of Bengal for the week ending 4th August 1874.

LIABILITIES.		Rs. A. P.
Proprietors' Capital, paid-up ...		2,20,00,000 0 0
Reserve Fund		16,09,689 8 9
General Treasury Balance at Head Office ...	Rs. 1,90,16,139 1 0	3,75,38,538 12 0
General Treasury Balance at Branches ... „	1,85,22,399 11 0	
Other Deposits at Head Office and Branches		2,70,98,755 5 8
Bank Post Bills, &c.		3,45,829 10 5
Sundries		4,66,930 9 7
Total ...		8,90,59,743 14 5

ASSETS.		Rs. A. P.
Government Securities		1,34,76,194 2 3
Loans on Government Securities, &c., at Head Office and Branches		65,35,646 7 10
Accounts of Credit on Government Securities, &c., at Head Office and Branches		20,02,911 13 2
Mercantile Bills discounted at Head Office and Branches		1,61,71,636 4 3
Dead Stock		10,77,160 11 10
Stamps		12,224 14 6
Balances with other Banks		4,83,304 6 3
Sundries		3,22,202 7 3
Bullion		64,361 1 6
		4,01,45,642 4 10
Cash and Currency Notes at Head Office ...	Rs. 2,38,51,491 12 1	4,89,14,101 9 7
Cash and Currency Notes at Branches ... „	2,50,62,609 13 6	
Total ...		8,90,59,743 14 5

By order of the Directors,

BANK OF BENGAL,
Calcutta, the 6th August 1874.

F. A. GILLAM,
Offg. Chief Accountant & Deputy Secretary.

R. HARDIE,
Secretary and Treasurer.

(317—1)

Monthly Statement of Traffic passed through the Circular and Eastern Canals from 1st to 30th July 1874.

		Calcutta Canal.			Tolly's Nullah.		
		Bamunghatta.	Chitpore.	Rajah's Khal.	Samookpotta.	Russa.	Khiderpore.
Charcoal	Number of boats	.....	148	.....	.....	.....	5
	Maundage by canal measurement	.....	1,38,800	.....	.....	.....	3,900
	" of cargo by estimate	.....	74,624	.....	.....	.....	1,800
Wood Coal	Number of boats	10	3	.....	9	.....	.....
	Maundage by canal measurement	1,425	1,300	.....	2,100	.....	.....
	" of cargo by estimate	975	700	.....	1,000	.....	.....
Piece-Goods, Native Produce	Number of boats	.....	12	.....	.....	.....	.....
	Maundage by canal measurement	.....	3,000	.....	.....	.....	.....
	" of cargo by estimate	.....	p. bale 300	.....	.....	.....	.....
Piece-Goods, Imported Fabrics	Number of boats	.....	.....	.....	.....	.....	7
	Maundage by canal measurement	.....	.....	.....	.....	.....	2,625
	" of cargo by estimate	.....	.....	.....	.....	.....	bale 1,000
Hides	Number of boats	5	.....	.....	.....	.....	.....
	Maundage by canal measurement	450	.....	.....	.....	.....	.....
	" of cargo by estimate	p. hide 175	.....	.....	.....	.....	.....
Cotton	Number of boats	.....	14	.....	.....	.....	2
	Maundage by canal measurement	.....	4,000	.....	.....	.....	400
	" of cargo by estimate	.....	bale 350	.....	.....	.....	bale 100
Castor Seed	Number of boats	.....	.....	.....	.....	.....	.....
	Maundage by canal measurement	.....	.....	.....	.....	.....	.....
	" of cargo by estimate	.....	.....	.....	.....	.....	.....
Castor Oil	Number of boats	.....	.....	.....	.....	.....	.....
	Maundage by canal measurement	.....	.....	.....	.....	.....	.....
	" of cargo by estimate	.....	.....	.....	.....	.....	.....
Indigo	Number of boats	.....	.....	.....	.....	.....	.....
	Maundage by canal measurement	.....	.....	.....	.....	.....	.....
	" of cargo by estimate	.....	.....	.....	.....	.....	.....
Jaggery	Number of boats	32	.....	.....	44	.....	25
	Maundage by canal measurement	12,600	.....	.....	15,475	.....	2,800
	" of cargo by estimate	8,400	.....	.....	1,625	.....	1,400
Jute	Number of boats	56	.....	.....	3	.....	6
	Maundage by canal measurement	37,575	.....	.....	4,825	.....	2,950
	" of cargo by estimate	21,575	.....	.....	1,400	.....	p. bale 1,000
Lime	Number of boats	46	.....	.....	1	.....	.....
	Maundage by canal measurement	18,800	.....	.....	1,700	.....	.....
	" of cargo by estimate	11,600	.....	.....	900	.....	.....
Mustard Seed	Number of boats	14	17	.....	8	1	13
	Maundage by canal measurement	3,200	5,000	.....	5,175	600	2,375
	" of cargo by estimate	1,800	2,200	.....	2,050	250	1,300
Mustard Seed Oil	Number of boats	.....	.....	.....	.....	.....	.....
	Maundage by canal measurement	.....	.....	.....	.....	.....	.....
	" of cargo by estimate	.....	.....	.....	.....	.....	.....
Salt	Number of boats	.....	337	.....	.....	.....	126
	Maundage by canal measurement	.....	1,88,400	.....	.....	.....	66,125
	" of cargo by estimate	.....	1,11,535	.....	.....	.....	31,225
Sugar	Number of boats	43	.....	.....	1	.....	.....
	Maundage by canal measurement	8,875	.....	.....	200	.....	.....
	" of cargo by estimate	3,575	.....	.....	100	.....	.....
Tobacco	Number of boats	.....	8	.....	1	.....	8
	Maundage by canal measurement	.....	6,600	.....	200	.....	2,275
	" of cargo by estimate	.....	1,000	.....	100	.....	1,775
Linseed	Number of boats	28	.....	.....	.....	.....	.....
	Maundage by canal measurement	12,875	.....	.....	.....	.....	.....
	" of cargo by estimate	8,625	.....	.....	.....	.....	.....
Paddy	Number of boats	22	.....	.....	136	.....	7
	Maundage by canal measurement	4,900	.....	.....	27,500	.....	1,400
	" of cargo by estimate	2,900	.....	.....	14,057	.....	800
Pulse	Number of boats	10	.....	.....	32	.....	.....
	Maundage by canal measurement	3,800	.....	.....	17,375	.....	.....
	" of cargo by estimate	2,518	.....	.....	8,280	.....	.....
Peas	Number of boats	13	.....	.....	.....	.....	.....
	Maundage by canal measurement	3,250	.....	.....	.....	.....	.....
	" of cargo by estimate	2,224	.....	.....	.....	.....	.....
Rice	Number of boats	311	.....	.....	207	272	2
	Maundage by canal measurement	2,26,800	.....	.....	1,08,625	7,000	400
	" of cargo by estimate	111,531	.....	.....	53,405	6,324	200
Wheat	Number of boats	.....	.....	.....	.....	.....	.....
	Maundage by canal measurement	.....	.....	.....	.....	.....	.....
	" of cargo by estimate	.....	.....	.....	.....	.....	.....
Lentils	Number of boats	6	.....	.....	.....	.....	.....
	Maundage by canal measurement	1,600	.....	.....	.....	.....	.....
	" of cargo by estimate	975	.....	.....	.....	.....	.....
Grain	Number of boats	.....	.....	.....	.....	.....	.....
	Maundage by canal measurement	.....	.....	.....	.....	.....	.....
	" of cargo by estimate	.....	.....	.....	.....	.....	.....
Sundries	Total number of boats	1,787	574	92	366	243	783
	" maundage by canal measurement	3,99,875	1,84,515	2,825	60,875	11,875	75,025
	" " of cargo by estimate	.....	.....	.....	.....	.....	.....
Spices, Peppers, &c.	Number of boats	.....	.....	.....	.....	.....	.....
	Maundage by canal measurement	.....	.....	.....	.....	.....	.....
	" of cargo by estimate	.....	.....	.....	.....	.....	.....
Miscellaneous Vegetable Produce	Number of boats	.....	12	.....	.....	.....	16
	Maundage by canal measurement	.....	1,600	.....	.....	.....	1,650
	" of cargo by estimate	.....	900	.....	.....	.....	700
Shell-lac and other Dyes	Number of boats	.....	.....	.....	.....	.....	.....
	Maundage by canal measurement	.....	.....	.....	.....	.....	.....
	" of cargo by estimate	.....	.....	.....	.....	.....	.....
Timber	Number of boats	.....	.....	.....	3	.....	.....
	Maundage by canal measurement	.....	.....	.....	4,800	.....	.....
	" of cargo by estimate	.....	.....	.....	2,450	.....	.....
Brass and Brass Works	Number of boats	3	.....	.....	.....	.....	.....
	Maundage by canal measurement	350	.....	.....	.....	.....	.....
	" of cargo by estimate	200	.....	.....	.....	.....	.....
Other Metals	Number of boats	.....	12	.....	.....	.....	.....
	Maundage by canal measurement	.....	4,000	.....	.....	.....	.....
	" of cargo by estimate	.....	2,500	.....	.....	.....	.....
Ghee	Number of boats	2	.....	.....	.....	.....	.....
	Maundage by canal measurement	250	.....	.....	.....	.....	.....
	" of cargo by estimate	90	.....	.....	.....	.....	.....
Silk and Silk Goods	Number of boats	.....	.....	.....	.....	.....	.....
	Maundage by canal measurement	.....	.....	.....	.....	.....	.....
	" of cargo by estimate	.....	.....	.....	.....	.....	.....
Cotton Goods	Number of boats	.....	.....	.....	.....	.....	.....
	Maundage by canal measurement	.....	.....	.....	.....	.....	.....
	" of cargo by estimate	.....	.....	.....	.....	.....	.....
Gunnies	Number of boats	.....	.....	.....	.....	.....	.....
	Maundage by canal measurement	.....	.....	.....	.....	.....	.....
	" of cargo by estimate	.....	.....	.....	.....	.....	.....
Saltpeter	Number of boats	.....	.....	.....	.....	.....	.....
	Maundage by canal measurement	.....	.....	.....	.....	.....	.....
	" of cargo by estimate	.....	.....	.....	.....	.....	.....
Horns	Number of boats	.....	.....	.....	.....	.....	.....
	Maundage by canal measurement	.....	.....	.....	.....	.....	.....
	" of cargo by estimate	.....	.....	.....	.....	.....	.....
Firewood	Number of boats	1,001	.....	.....	346	.....	1
	Maundage by canal measurement	486,200	.....	.....	115,850	.....	200
	" of cargo by estimate	232,875	.....	.....	57,872	.....	100
Fish	Number of boats	112	.....	.....	3	.....	82
	Maundage by canal measurement	10,600	.....	.....	500	.....	9,325
	" of cargo by estimate	4,200	.....	.....	250	.....	3,100
Betel-nut	Number of boats	49	.....	.....	12	.....	.....
	Maundage by canal measurement	22,800	.....	.....	7,425	.....	.....
	" of cargo by estimate	13,500	.....	.....	3,825	.....	.....

DHAPPA TOLL COLLECTOR'S OFFICE, the 4th August 1874.

J. F. GALIFFE, *Collector and Supervisor, Calcutta Canals.*

MAPS OF THE SURVEY OF INDIA,

Published at the Office of the Surveyor-General of India, Calcutta, for the Quarter ending 30th June 1874.

Agents in Calcutta—MESSRS. THACKER, SPINK & Co.

Local Agents:

Allahabad—CURATOR OF GOVT. BOOKS.
Nagpore—CURATOR OF GOVT. BOOKS.
Simla—MESSRS. COTTON AND MORRIS, Commission Agents.
Bombay—MESSRS. THACKER, VINING & Co.
Lahore—MR. W. BALL, BOOKSELLER AND STATIONER.

N.B.—Maps are not sold at the Office of the Surveyor-General of India, Calcutta, but applications for maps on payment should be made to Agents. This Department only issues maps, *free of charge*, on the Public Service. It is particularly requested that the nearest local Agent as above be first applied to for any map required on the Public Service before indenting on this Department. The cost of postage of parcels must be borne by applicants themselves, as also such incidental charges as may be incurred at their request for mounting and binding maps. The best maps are invariably supplied in lieu of those asked for, which may not be available, and lists of all newly-published maps are periodically notified in the *Gazette of India* and of local Governments.

DESCRIPTION.	Size.	Price of Map unmounted per sheet or copy.	
		Uncolored.	Colored.
		Rs. As.	Rs. As.
GENERAL MAPS.			
Scale 8 Miles = 1 Inch.			
Western Bengal, Sheets Nos. 12, 16, & 17	Imperial	1 0	1 4
Patna Division, skeleton	2 Sheets of Atlas.	1 0	1 0
Scale 32 Miles = 1 Inch.			
Bombay Presidency	Double Elephant.	2 8	3 0
Scale 4 Miles = 1 Inch.			
Indian Atlas Quarter Sheets, Nos 3, N E, and 72 S E ...	½ Sheet Atlas.	0 12	0 14
Soonderbuns	2 Shts. Antiquarian	3 8	5 0
DISTRICT MAPS.			
Scale 4 Miles = 1 Inch.			
Bhundara, 2nd edition	Antiquarian.	2 4	2 8
Burdwan, skeleton	Atlas.	0 4	
Midnapore, do.	Double Elephant.	0 8	
Singbhoom, do.	Ditto.	0 8	
Hooghly, do.	Imperial.	0 4	
REVENUE SURVEY MAPS.			
Scale 1 Mile = 1 Inch.			
Sindh, Sheet No. 61	Double Elephant.	1 8	1 12
Bhagulpore, Sheets Nos. 1, 2, 3, 4, & 6	Double Royal.	1 8	1 12
Raepore, Sheet No. 11	Ditto.	1 8	1 12
Bijnour, Sheet No. 5	Ditto.	1 8	1 12
Chanda, Sheets Nos. 3 & 3 B	Ditto.	1 8	1 12
Lohardugga, Sheet No. 13	Ditto.	1 8	1 12
Oudh, Sheets Nos 23 & 24	2 Sheets S. Royal.	1 8	1 12
Goalpara, Dooar Bijnee, Main Circuit No. 6	2 Sheets of Atlas.	2 0	2 4
TOPOGRAPHICAL SURVEY MAPS.			
Scale 1 Mile = 1 Inch.			
Bhopal & Malwa, Sheets Nos. 10, 12, 14, & 16 ...	Double Elephant.	1 0	1 4
N. E. D. Central Provinces, Sheets Nos. 12, 19, & 21 ...	Ditto.	1 0	1 4
Ganjam & Orissa, Sheets Nos. 34, 35, 36, 37, 68, 84, & 86..	Ditto.	1 0	1 4
Chota Nagpore, Sheets Nos. 2, 3, 4, 7, 8, 12, & 13 ...	Ditto.	1 0	1 4
Central Provinces, and V. Agency, Sheet No. 24 ...	Ditto.	1 0	1 4
Kandesh & Bombay Native States, Sheets Nos. 10, 12, & 13	Ditto.	1 0	1 4
Scale 2 Miles = 1 Inch.			
Khasia & Garo Hills, Sheets Nos. 16 & 17 (2nd edition) ...	Royal.	1 0	1 4
CANTONMENT, CITY, AND CIVIL STATION PLANS.			
Scale 8 Inches = 1 Mile.			
Hoshungabad Civil Station, City, and Cantonment ...	Super-Royal.	1 0	1 4
Goona, Cantonment, & City	2 Sheets of D. R.	2 0	0 0
Seonee, Cantonment, City, & Environs	Double Elephant.	1 0	1 4
Scale 1 Mile = 12 Inches.			
Samaguting (Naga Hills District)...	½ Imperial.	0 4	
Scale 1 Mile = 24 Inches.			
Tura (Garo Hills District)	Royal.	0 4	
Scale 1 Mile = 10 Inches.			
Dumoh Civil Station	Imperial.	1 0	1 4
Nynee Tal, Cantonment, & Settlement	2 Sheets of D. R.	2 8	3 0
Do. Do. Do. (skeleton) ...	Ditto.	2 0	
Scale 1 Mile = 6 Inches.			
Nynee Tal, Cantonment & Settlement	Atlas.	1 4	1 8
Scale 1 Mile = 16 Inches.			
Simla & Jutog, Sheets Nos. 6 to 12, 7 and 11	½ Double Elephant.	0 12	1 0
Scale 1 Mile = 3 Inches.			
Index to the Sheets of Simla, 2nd edition	Ditto.	0 4	

SURVEYOR-GENERAL'S OFFICE, Calcutta, 20th July 1874.

J. O. N. JAMES,
Assistant Surveyor-General.

LOST CURRENCY NOTES.

THE following Currency Notes of the Government of India, Calcutta Circle, are stated to have been lost, and payment of their value has been claimed by the persons whose names are placed against the numbers; any other person having these Notes in his possession, or claiming a right to them, is warned to communicate at once with the undersigned:—

Notes wholly lost or destroyed.

Register No.	No. of Notes.	Value.	Name of Claimant.
		Rs	
6973	L/19 70939	50	Rampershad.
	,, 79478	50	
	L/7 39389	20	
	L/37 65133	20	
	L/4 09792	10	
	L/33 82981	10	
	L/10 08772	5	
6974	L/38 88213	100	Messrs. Ashburner and Co.
6987	L/15 72317	5	Shushty Das Banerjee.
7000	L/34 62212	10	Lala Piyare Lal.
	L/1 54093	10	

Notes partially lost or destroyed.

Register No.	No. of Notes.	Value.	Name of Claimant.
6977	L/14 25567	20	Brojololl Khettree.
6979	L/32 24450	10	Jadub Chunder Moitre.
6980	L/50 00980	100	A. H. Wallis.
	L/37 88745	20	
6981	L/10 98952	5	P. Shuttleworth.
6982	L/13 67797	20	Mohima Chundra Goshanyal.
	,, 95584	20	
6986	L/15 83883	5	Shaik Torub Ali.
6987	,, 72317	5	Shushty Das Banerjee.
6991	L/33 83724	10	Roli Lochun Chakravity.
6992	L/14 06369	20	Obeydul Rahman.
6994	A/60 84930	100	F. Barrow.
6995	L/5 45961	10	W. Ledingham.
6996	A/88 28356	1,000	Colonel Dekantzow.
6997	A/42 04574	10	J. Sutcliffe.
	A/41 77381		
6999	L/35 83490	10	Koonjolal Saneal.
	L/9 84812	5	
7003	L/15 21007	5	Dwarkanath Rooder.
7004	L/12 45582	20	Sitanath Bhuttacharjee.
7005	L/13 62723	20	Ali Hajee.
7007	L/5 43449	10	Krishna Ram.
7009	L/35 16393	10	Gocool Lal Ghose.
7010	L/19 74610	50	J. C. Rogers.
	L/33 28202	10	
	L/14 81454	20	
	L/7 32207	20	
7011	L/13 67685	20	Nasseerwooddeen.
7012	L/39 19111	10	Mancherjee Edujee Calabowalla.
	,, 19112	10	
	,, 19113	10	
	,, 19114	10	
	,, 19115	10	
	,, 19116	10	
	,, 19117	10	
	,, 08819	10	
7017	A/96 55716	10	Gungapershad Pundit.
	,, 55718		

Wrongly joined.

Register No.	No. of Notes.	Value.	Name of Claimant.
6972	L/9 86412	5	Sreenath Ghose.
	,, 86407		
6976	A/72 78013	20	Elias Ezekil Gubboy.
	,, 78012		

Wrongly joined.

Register No.	No. of Notes.	Value. Rs.	Name of Claimant.
6978	L/15 37824 ,, 37833	5	The Assistant Superintendent, Government Telegraph Department, Calcutta.
6983	L/4 09591 L/33 24052	10	Captain G. F. J. Marshall.
6984	L/37 03386 ,, 03389	20	Shamachurn Roy.
6985	L/33 63606 ,, 63604	10	Trilochun Chuckerbutty.
6990	A/78 36207 ,, 36204	10	Messrs. Broad and McKinnell.
6993	L/3 40074 A/98 92461	10	Abdool Guffure.
7001	L/4 36994 ,, 36979	10	Umacharan Bhuttacharji.
7002	L/4 50154 L/3 80784	10	D. Sinclair.
7006	A/52 89741 A/45 25676	20	Doorgapershad Saha.
7008	L/15 11578 L/9 14772	5	Gobind Chunder Das Gupta.
7011	A/64 49362 ,, 49359	100	Nasserwooddeen.
	L/6 39695 L/5 88102	10	Nasserwooddeen.
7016	A/22 38551 A/25 85537	20	Shibchunder Mullick.

PAPER CURRENCY DEPARTMENT,
The 3rd August 1874.

L. BERKELEY,
Asst. Commr. of Paper Currency.

Bengal Civil Fund.

NOTICE—The number of Subscribers present to-day not being sufficient to form a quorum, the Half-yearly General Meeting of the Fund is postponed to Wednesday, the 12th August, at 10½ A.M., at the United Service Club.

By order of the Manager,
H. J. S. COTTON, *for the Offg. Secretary.*

CIVIL FUND OFFICE, the 6th August 1874.

(310—1)

Estate of William James Macdonald, deceased.

IN pursuance of Section 42 of Act XXVIII of 1866, notice is hereby given that all persons having claims against the estate of William James Macdonald, formerly of Upper Assam, and late of Litherland Park, Litherland, in the Parish of Lifton and County of Lancaster in England, a tea-planter, deceased, should send in particulars thereof to Cunningham Hudson of Calcutta, a member of the firm of Messrs. Balmer, Lawrie and Company, the administrator, with the will annexed to the estate of the said deceased, at No. 103, Clive Street, on or before the first day of October 1874, after which date the assets of the estate will be distributed.

CHAUNTRELL, KNOWLES and ROBERTS, *Attorneys.*

The 1st July 1874.

(266—3)

Estate of Henry Leadbeater Hollway, deceased.

NOTICE is hereby given that Thomas Mitchell Gibbon, of Betteah, Chumparun, and Charles William Carleton, of Sungrampore, Chumparun aforesaid, to whom as the Executors named therein Probate of the last Will and Testament of Henry Leadbeater Hollway, late of Seoraha Factory, Chumparun aforesaid, in British India, Indigo Planter, deceased, was, on the 14th day of July 1869, granted by the High Court of Judicature at Fort William in Bengal in its Testamentary and Intestate Jurisdiction, have, pursuant to the provisions of Section 31 of Act II of 1874 of the Legislative Council of India (The Administrator-General's Act 1874), by an instrument in writing under their hands bearing date the 20th day of May 1874, transferred to the Administrator-General of Bengal all estates, effects, and interests vested in them, the said Thomas Mitchell Gibbon and Charles William Carleton, by virtue of the said Probate. Dated this 5th day of August 1874.

(308—1)

TROTMAN, CHATTERJEE, AND WATKINS, *Attornies.*

STATEMENT of Government Promissory Notes enfaced for payment of interest in London, under deduction of amount re-transferred to India, and outstanding in the books of the Bank of Bengal on the 31st July 1874.

PARTICULARS.	3½ per cent. loan of 1853-54.	4 PER CENT. LOANS							4½ PER CENT. LOANS				5½ per cent. loan of 1859-60.	5 PER CENT DEBENTURES FOR		Total amount.
														10 years.	15 years.	
		of 1824-25.	of 1828-29.	of 1832-33.	of 1835-36	of 1842-43.	of 1854 55	Transfer of 1865.	of 1856-57	of 1870	of 1871	of 1872		Repayable June 1877.	Repayable June 1882.	
Balance of 30th July 1874	53,600	33,173	2,346	16,86,506	33,49,700	1,39,21,300	1,13,37,200	1,27,66,300	..	39,10,500	2,50,000	3,30,00,800	4,54,35,900	35,25,000	29,81,000	13,22 53,325
Error in balance	...	.....	... ..	.....	...	... ..	.....	... ..	1 19,100	.....	... ..	.....	... ..	... ..		1,19,100
ADD—																
Amount enfaced at Madras between 16th and 31st July 1874	...	.....	.....	.....	.....	.....	.....	.....	...	8,000	. ...	24,000	24,300	.....	.....	56,300
Amount enfaced at Bombay between 16th and 31st July 1874	...	... ..	.....	.....	.. ..	.....	5,000	11,500	...	.....	.....	1,500	4,79,000	.....	.....	4,97,000
Amount enfaced at Calcutta between 16th and 31st July 1874	...	... ..	... ..	.....	3,700	17,900	97,500	51,500	...	15,300	. ...	7,66,400	7,04 800	.. .	.....	16,57,100
TOTAL ...	53,600	33,173	2,346	16,86,506	33,53,400	1,39,39,200	1.14,39,700	1,28,29,300	1,19,100	39,33,800	2,50,000	3,37,92,700	4,66,41,000	35,25 000	29,81,000	13,45,82,825
DEDUCT—																
Amount written off in the London Registers ..		.. .	... ..	.	6,000	46 80	1,45,000	60,700	..	. ...	3,000	1,80,400	5,53,800	.....	.....	9,95,700
Balance on 31st July 1874	53,600	33,173	2,346	16,86,506	33,47,400	1,38,92,400	1,12,94,700	1,27,68,600	1,19,100	39,33,800	2,47,000	3,36,12,300	4,60,90,200	35,25,000	29,81,000	13,35,87,125

NOTE.—From 9th June 1867 to 31st May 1874—Enfaced from India 1,884 lakhs, re-transferred from London 1,905 lakhs.
" 1st June 1874 to 15th June " " " 17 " " " 13 "
" 16th " " to 30th " " " 16 " " " 12 "
" 1st July " to 15th July " " " 11 " " " 6 "
" 16th " " to 31st " " " " 22 " " " 10 "
1,950 1,946
Balance against India ... ... 4 "

PUBLIC DEBT OFFICE, BANK OF BENGAL,
Calcutta, the 5th August 1874.

R. HARDIE,
Secretary and Treasurer.

(315—1)

PURSUANT to a decree of the High Court of Judicature at Fort William in Bengal, in its Ordinary Original Civil Jurisdiction, made in suit No. 324 of one thousand eight hundred and seventy-three (which Lewis Price Delves Broughton, Administrator-General of Bengal and administrator to the estate of Thomas Emerson Carter, deceased, is plaintiff, and William Spink, of No. 5, Government Place in the town of Calcutta, and George Parbury, of No. 87, Newgate Street, in the City of London, and William F. Allen, of No. 13, Waterloo Place, London, and Captain Engledue, of No. 3, Durham Villas, Kensington, London, and George Macnair, of No. 44, Hamilton Terrace, St. John's Wood, London, the liquidators of the Bank of Hindoostan, China, and Japan, are defendants), and dated the twenty-seventh day of January, one thousand eight hundred and seventy-four, the creditors of the said Thomas Emerson Carter, late of No. 34, Canning Street, in the Town of Calcutta, Merchant and Tea-planter, who died on or about the fourteenth day of August one thousand eight hundred and seventy-two, are, on or before Monday, the twenty-third day of November, one thousand eight hundred and seventy-four, to come in and prove their debts and claims at the Chambers of the sitting Judge in the Court House, or in default thereof they will be peremptorily excluded from the benefit of the said decree. Saturday, the fifth day of December one thousand eight hundred and seventy-four, at the hour of eleven o'clock in the forenoon, at the said Chambers is appointed for hearing and adjudicating upon the said claims.

M. CAMELL, *Plaintiff's Attorney.* R. BELCHAMBERS, *Registrar.*

CALCUTTA HIGH COURT, ORIGINAL JURISDICTION, the 16th day of May 1874. (221—4)

TO BE PEREMPTORILY SOLD by the Registrar of the High Court in its Ordinary Original Civil Jurisdiction, pursuant to a secretal order of the said Court bearing date the thirty-first day of July one thousand eight hundred and seventy three, made in the suit No. 391, of one thousand eight hundred and seventy three, wherein Seth Arratoon Apcar, Thomas Arratoon Apcar, and Alexander Arratoon Apcar, all of Calcutta, are the Plaintiffs, and Anund Lall Dass and Nundo Lall Dass, both of Soba Bazar, in the Town of Calcutta, are the Defendants, at the Registrar's Sale Room in the Court House, on Saturday the twenty-ninth day of August next, at the hour of 3 o'clock in the afternoon, the following property, viz.—

Lot 1.—All that three storied brick built messuage, tenement or dwelling house, together with the piece or parcel of land or ground thereunto belonging and upon part whereof the same is erected and built, containing by estimation eight cottahs, situate in and being No. 58, formerly No. 59, Burtollah Street, in the Town of Calcutta, and bounded on the north by the tenanted house of Munno Baboo, on the south by the public road called the Burtollah Street, on the east by the dwelling house of Joogul Baboo, and on the west partly by the tenanted house of Gooroo Churn Sein, and partly by the tenanted house of Bungseedhur Mullick.

Lot 2.—All that recently erected upper-roomed brick built messuage tenement or dwelling house, together with the piece or parcel of land or ground thereunto belonging and upon part whereof the same is erected and built, containing by estimation sixteen cottahs, situate in and being No. 54, Soba Bazar Street or Durmahatta, in the Town of Calcutta, and bounded on the north by the tenanted house of the late Ram Kistoo Dass, on the east by the tenanted land of Hurro Chunder Mullick, on the south by the public road called the Soba Bazar Street, and on the west by the tenanted land of Buddun Chunder Mitter.

Lot 3.—All that three storied brick built messuage, tenement or dwelling house, together with the piece or parcel of land or ground thereunto belonging and upon part whereof the same is erected and built, containing by estimation ten cottahs, situate in and being No. 114, formerly No. 83-1, Durmahatta Street, in the Town of Calcutta, and now 142, Coondoo Parrah in Durmahatta Street, and bounded on the north by the tenanted land of Khettermoney Dossee, on the south by the dwelling house of Myaram Shaha, on the east by the tenanted land of late Anundo Mohun Mullick, and on the west by the tenanted house of Bipprodass Dey.

A. CARAPIET, *Plantiffs' Attorney.* (297—3) R. BELCHAMBERS, *Registrar.*

TO BE SOLD by the Receiver of the High Court in pursuance of the order of the said Court, dated 13th June 1874, made in the suit Charlotte Boileau *versus* William O'Brien Smith, &c., on Saturday, the 15th day of August 1874, at the hour of one o'clock in the afternoon, at his Office in the High Court premises, the undermentioned properties belonging to the estate of Simeon Henry Boileau, *viz.*:—

Lot No. 1.—All that piece or parcel of land or ground occupied by tenants, containing by estimation ten cottahs eight chittacks and eleven square feet, more or less, situate, lying, and being at No. 119, formerly 95-2, Jaunbazar Street, in Calcutta.

Lot No. 2.—And also all that piece or parcel of land or ground containing by estimation 2 beeghas 15 cottahs and 3½ chittacks, more or less, situate, lying, and being at Gobra, in Holding No. 129, of Division IX and Sub-Division I, in Dhee Punchannogram, in the Zillah of 24-Pergunnahs.

For further particulars and conditions of sale apply at the Receiver's Office.

HIGH COURT RECEIVER'S OFFICE, 25th July 1874.

(293—3)

Notice.

A Special General Meeting of the Justices of the Peace for the Town of Calcutta will be held at the Town Hall, on Thursday, the 20th August 1874, *at* 11 *o'clock* A. M.

BUSINESS TO BE BROUGHT FORWARD.

1. Resolution of Committees of Justices for Drainage and Finance, on note by Baboo Kristodas Pal, respecting advances being made from the General Municipal Fund to poor house-owners, in view to enabling them to connect their houses and lands with the new sewers.

2. Resolution of Committee of Justices for Finance, on reply from the Collector regarding his being paid an uniform rate of commission at 1½ per cent. on his collections and his attending office during office hours.

3. Application from the Inspector of Schools, Presidency Circle, for a grant from the Municipality in aid of education.

4. Resolution of Committees of Justices for Water-supply and Finance, recommending the expenditure of Rs. 1,151 for the purchase of six 30-inch socket pipes for the Engines at Tallah.

5. Proceedings of Drainage and Finance Committees, at a Meeting held on 3rd August, to be confirmed.

ROBERT TURNBULL, *Secretary to the Justices.*

CALCUTTA, the 11th August 1874 (318—1)

Muddenhaut Tea Company, "Limited."

THE proceedings taken for the liquidation of the Muddenhaut Tea Company, Limited, having been found to be informal, notice is hereby given that an Extraordinary General Meeting of the Shareholders of the Company will be held at the Registered Office of the Company, No. 1, Vansittart Row, in the Town of Calcutta, on Thursday, the 22nd day of September next, at 3 o'clock, for the purpose of considering the advisability of passing, and to pass, resolutions for the voluntary winding up of the Company, for the appointment of a Liquidator or Liquidators, and for fixing the powers of and remuneration of such liquidator or liquidators, and also for the purpose of conferring up on him or them all necessary powers and authority, to sell the whole of the movable and immovable property of the said Company by public auction or private contract, with power to transfer the whole to any person or company, or to sell the same in parcels, and to do all acts and to execute in the name of, and on behalf of, the Company all necessary deeds, receipts, and other documents, and for that purpose to use when necessary the Company's seal.

Dated this 8th day of August 1874.

(311—1) ROBERT AND CHARRIOL, *Secretaries.*

Arcuttipore Tea Company, Limited.

THE *ad interim* dividend on crop 1874 of 8 per cent. per annum declared at the meeting held on the 8th current, is now payable at this Office.

J. MACKILLICAN AND CO., *Secretaries and Agents.*

7, CHURCH LANE, 10th August 1874. (314—1)

Fort Gloster Jute Manufacturing Company, Limited.

THE Second Half-yearly Ordinary General Meeting of the Shareholders of this Company will be held at the Registered Office of the Company, No. 4, Bankshall Street, on Wednesday, the 12th of August next, at 12-30 P.M., to receive the report of the Directors, pass the accounts for the half-year ending 31st May 1874, declare a dividend, and transact any other business that may be brought forward.—By order of the Directors,

CALCUTTA, the 17th July 1874. R. MACALLISTER & CO., *Managing Agents.*

The Register Books of the Company will be closed from the 30th instant to the 12th August 1874 both days inclusive. (281—*f.n.*)

The Watson's Patent Press Company, "Limited."

THE advertisement published by us under date 21st July 1874, notifying that a meeting of the above Company would be held on Monday, the 3rd day of August next, at 2-45 o'clock, is hereby cancelled, and in lieu thereof notice is hereby given that an Extraordinary General Meeting of the above Company will be held at the Registered Office of the said Company on Monday, the 7th day of September next, at 3 o'clock, for the purpose of receiving the Liquidators' report, passing the Liquidators' accounts directing the disposal of the books, accounts, and documents; discharging the Liquidators, and closing the liquidation of the said Company.

CALCUTTA, the 31st July 1874. (303—5) BORRADAILE, SCHILLER & CO., *Liquidators.*

Sale of Landed Property.

THE sale of the demi-upper-roomed dwelling-house, with the land, situate at Nos. 21-1 and 21-2-1, Ballygunge Circular Road, in the 24-Pergunnahs, was this day adjourned for Thursday, the 13th August 1874, on which day the said property, if not previously disposed of by private contract, will be again put up for sale by public auction, by A. B. Miller, Esq., Official Assignee, at his office, No. 3, Old Post Office Street, at the hour of one o'clock, P.M., with the concurrence of the mortgagee.

For further particulars and conditions of sale apply to—

M. CAMELL, *Attorney.*

12, OLD POST OFFICE STREET, CALCUTTA, the 23rd July 1874.

(300—2)

Notice,

Is hereby given, that Sham Soonder Auddy, of 31, Durponarain Tagore Street, Calcutta, has sold and conveyed his share, right, title, and interest in the estate of his father Krista Nundo Auddy, deceased, to the undersigned for valuable consideration. The public is hereby cautioned against advancing any money to the said Sham Soonder Auddy on his promissory note, mortgage, &c., or purchasing any property from him.

301—2

RASBEHARY AUDDY. NILMONEY AUDDY.
KHETRO MOHUN AUDDY. BEHARY LALL AUDDY,

LOST,—The Government Promissory Notes, Nos. 20822 and 21200 of the 4 per cent. of 1842-43, for Rs. 500 each, originally standing in the name of Hurry Nath Mookerjea, the proprietor, by whom they were never endorsed to any other person. Payment of the above notes and the interest thereupon have been stopped at the Public Debt Office, Bank of Bengal, and application is to be made for the issue of duplicates in favor of

(305—3)

BEHARY BHOOSUN MOOKERJEA *(Advertiser), at present of Bhowanipore, Suburbs of Calcutta.*

Lost or Stolen.

THE Government Promissory Note No. 1305 of the 4 per cent. of 1865, for Rs. 500, last endorsed to Woomachurn Chuckerbutty.

(313—3)

Publications for Sale at the Bengal Secretariat Press.

THE BENGAL ADMINISTRATION REPORT FOR 1872-73, *price*... Rs. 7 8 0
MAP OF BENGAL, 1873, *price*, if taken with the Report ... ... „ 1 0 0
Ditto, separately .. .. „ 2 0 0

Rules for the Sale of Waste Lands, *price* 4 *annas.*

Act VII (B.C.) of 1873 (Labor Districts Emigration), the Government Resolution thereon, and the Rules and Forms under the Act, bound up together in pamphlet form 8 annas per copy, or, including postage .. .. Rs. 0 10 0

Papers Regarding the Tea Industry in Bengal, *price* Rs. 3.

Report on the Cultivation of, and Trade in, Jute in Bengal, and on Indian Fibres available for the Manufacture of Paper, with map. By HEM CHUNDER KERR, Deputy Magistrate on special duty. Price ... ... Rs. 8 0 0

A Report of the District of Jessore: its Antiquities, its History, and its Commerce. (Second Edition, Revised and Corrected). By J. WESTLAND, ESQ., C.S., late Magistrate and Collector of Jessore. Price ... ... Rs. 3 0 0

Selection of Papers regarding the Hill Tracts between Assam and Burmah, and on the Upper Brahmapooter. Price ... ... Rs. 5 0 0

Selections from Divisional and District Annual Administration Reports. 1872-73, with the Government Resolutions on them. Price ... ... Rs. 5 0 0

THE Quarterly Civil List for Bengal, corrected up to the 1st of July 1874, Price Rs. 3, postage 8 ans.

Apply to E. M. LEWIS, Bengal Secretariat Press, 28, Chowringhee Road, Calcutta.

Rates of Subscription to the Calcutta Gazette

FROM 1ST JANUARY 1872.

Payable in advance.

For one year without postage .. .. .. Rs. 15 0 0
Ditto with postage .. .. .. „ 20 0 0

When Postage Stamps are remitted in payment of subscription, half an anna in the rupee should be added for discount.

☞ The following books may be had from the Office of Superintendent, Government Printing, No. 8, Hastings Street. No orders can be attended to, unless accompanied by a remittance. When postage stamps are forwarded, one anna additional should be sent for every Rupee's worth of stamp for discount in exchanging them for cash. Service labels are not received.

Books required on the public service are only supplied when authorized by the Department under whose orders they are published.

Just published.

Army List—New Number.

The Official Quarterly Army List of H. M.'s Forces in Bengal, to which is appended the Civil Service Gradation List, corrected up to 1st July 1874. *Price Rs. 4; packing and postage, 8 annas.*

Recently Published.

Rules for the Qualification, Admission, and Enrolment of Pleaders and Mooktears in Mofussil Courts. *Price 4 annas; by post, 5 annas.*

Recently Published.

Rules for Admission of Vakeels in the High Court. *Price 4 annas; by post 5 annas.*

New authorized edition corrected up to 1st December 1873; royal 8vo., limp covers, with every alternate page blank for entering notes and alterations.

The Civil Pension Code. *Price, Re. 1-4; packing and postage, 4 as.*
The Civil Leave Code. *Price, Re. 1; packing and postage, 3 as.*
The Acting Allowance Code. *Price, As. 8; packing and postage, 2 as.; or*
The Three Codes bound in one vol. *Price, Rs. 2-8; packing and postage 8 as.*

A Report on the Expedition to Western Yunan *viâ* Bhamo. By John Anderson, M.D., Medical Officer and Naturalist to the Expedition. *Price Rs. 8.*

Report of the Commissioners appointed by the Government of India to inquire into the Origin, Nature, &c., of Indian Cattle Plagues. With Appendices, Calcutta, 1871. Fol. pp. xxx and 999, with Maps. *Price Rs. 10; packing 4 annas.*

Selections from Unpublished Records of Government for the years 1748 to 1767 inclusive. Relating mainly to the social condition of Bengal. With a Map of Calcutta in 1784. By the Rev. J. Long, Member of the Government Record Commission. *Price Rs. 5; packing and postage 1 Re. extra.*

Selections from Calcutta Gazettes of the years 1816 to 1823 inclusive, showing the political and social condition of the English in India upwards of fifty years ago. By Hugh David Sandeman, C.S., Accountant-General, Bengal, and Member of the Record Commission. *Volume I, Rs. 3, and Volumes II, III, IV, and V, at Rs. 5 each; packing and postage Re. 1 extra.*

Revised (Indian) Army Regulations, Regulations and Orders for the Army of the Bengal Presidency. Published by authority. Royal 8vo., cloth boards. *Price, Rs. 4; packing and postage, Re. 1. Interleaved copy, Rs. 5; packing and postage, Re. 1-12.*

Book of Forms referred to in the above. Foolscap folio, enclosed in stiff covers. *Price, Rs. 2; packing and postage, Re. 1-8.*

Report on the Fresh Water Fish and Fisheries of India and Burma. By Surgeon-Major Francis Day, F.L.S. & F.Z.S., Inspector-General of Fisheries in India. *Price Rs. 2; packing and postage 10 annas extra.*

Public Works Department Classified List and Distribution Return of Establishment, corrected up to 1st October 1873. *Price Rs 2; packing and postage 4 annas.*

The Thanatophidia of India, being a description of the venomous snakes of the Indian Peninsula, with an account of the influence of their poison on life, and a series of experiments. By J. Fayrer, M.D., C.S.I., F.R.S.E., Honorary Physician to the Queen, Surgeon-Major. Her Majesty's Bengal Army, Professor of Surgery and Senior Surgeon in the Calcutta Medical College and its Hospital, Fellow of the University of Calcutta, and late President of the Asiatic Society of Bengal. *Price Rs. 80 per copy; packing and postage, Rs. 2-4.*

The older Statutes in force in India, edited, with Notes and an Index, by Whitley Stokes, Esq. *Price Rs. 5; packing and postage, 3 as.*

A collection of Statutes relating to India passed between the years 1855 and 1870, both inclusive, being a Supplement to the Law relating to India and the East India Company, fifth edition, edited, with an Index to the Statutes relating to India not expressly repealed in August 1867, by Whitley Stokes, Esq. *Price Rs. 10; packing and postage, 12 as.*

The Acts of the Government of India from 1854 to date, with Indexes and lists of titles, each separately available.

Vocabulary of Ordnance Stores, for adoption throughout British India: prepared, under the orders of the Government of India, by Ensign J. Tanner, Deputy Assistant Commissary, Bengal Ordnance Department, and rated in the Office of the Examiner of Ordnance Accounts, Fort William. *Price Rs.* 6; *packing and postage, Re.* 1-8 *extra.*

Rig-Veda, in the Samhita and Pada Text, by Professor F. Max Müller, M.A., in two Volumes. *Price Rs.* 24; *packiug and postage Re.* 1-12.

The Hymns of the Rig-Veda, in the Samhita and Pada Text, by Professor F. Max Müller, M.A., in two Volumes. *Price Rs.* 24; *packing and postage, Re.* 1-12.

*** The Rig-Veda, the oldest book of Indian literature, has very properly been made one of the principal class-books for those who study Sanskrit in the schools and colleges in India, and though at present a scholar-like knowlege of the Vedic hymns is in the examinations required of the more advanced students only, yet, as soon as editions, translations, grammars, and dictionaries shall have rendered the study of these ancient documents more accessible, I doubt not that the time will come when no one in India will call himself a Sanskrit sholar, who cannot construe the hymns of the ancient Rishis of his country.—*Extract rom Preface.*

Office of the Superintendent Government Printing, No. 8, Hastings Street.

In Two Vols., foolscap folio.

Correspondence relating to the Famine in Bengal and Behar, from October 1873 to May 1st, 1874. *Price Rs.* 2-8 *per vol; packing and Postage Re.* 1-4 *extra per vol.*

CONTENTS:—Vol. I, the principal official correspondence relating to the Famine. Vol. II, Special Narratives and Minutes by the Hon'ble Sir R. Temple, K.C.S.I., Lieutenant-Governor of Bengal.

Office of Superintendent Government Printing, No. 8, Hasting Street, Calcutta.

New Criminal Procedure Code.

OFFICERS under the Bengal Government, who wish to have copies of the New Criminal Procedure Code, *for sale*, are requested to apply to the Superintendent of Government Printing, Calcutta.

For Sale.

AT the Meteorological Office, No. 22 Chowringhee, the following official publications:—

Meteorological Report of 1867	..	..	..	Rs. 0	12 per copy.
Ditto ditto 1868	..	..	..	„ 1	8 „
Ditto ditto 1869	..	..	..	„ 2	4 „
Ditto ditto 1870	..	..	..	„ 2	6 „
Ditto ditto 1871	..	..	..	„ 2	8 „
Ditto ditto 1872	..	..	..	„ 3	0 „
Administration Report of 1870-71	..	..	..	„ 0	4 „
Ditto ditto 1871-72	..	..	..	„ 0	4 „
Ditto ditto 1872-73	..	..	..	„ 0	4 „
A table of the average monthly and annual rainfall at 98 Stations in Northern India	..	..	..	„ 0	4 „

The above are also to be obtained at the same prices at Messrs. Thacker Spink and Company, No. 5, Government place.

HENRY F. BLANFORD, *Meteorological Reporter to the Govt. of Bengal.*

CALCUTTA, the 22nd September 1873.

Central Provinces' Gazetteer.

EDITION OF 1870 in one VOL.

A LIMITED number of the above work, strongly bound in cloth, octavo size, for sale at Rs. 12 per vol., exclusive of postage charge. Apply to—

MESSRS. THACKER, VINING, *Bombay,*

MESSRS. THACKER, SPINK & CO., *Calcutta,* or

SUPDT., CHIEF COMMR.'S OFFICE, *Nagpúr.*

Postal Notice.

No. 9216.

The 4th July.—It has been found necessary to reduce the weight at present conveyed by the passengers' carriages on the Darjeeling line. It is therefore notified that from the 1st proximo, only two adult passengers will be carried inside a carriage, whether ordinary or express, the outside seat remaining available as at present.

One passenger engaging on express will be allowed 4 maunds of baggage, two passengers 2 maunds, and 3 passengers 1¼ maund.

The mileage charge under clause (*e*) Rule (5) on page 74 will be reduced, for a seat in the ordinary, to eight annas a mile, and on the mail cart to 4 annas.

T. W. GRIBBLE, *Offg. Post Master General, Bengal.*

Postal Notice.

No. 9807.

CERTAIN sums of money have been deposited in Post Offices in the Bengal Circle as cash securities and are lying undisbursed standing in the names of the parties mentioned below.

The original depositors, or their heirs and representatives, are requested to submit their claims to the Postmaster General of Bengal, for adjustment within one month from date hereof, failing which they will forfeit all right and title thereto and the amounts be transferred to the credit of Government.

The 7th July 1874. T. W. GRIBBLE, *Offg. Postmaster General, Bengal.*

List of Security Deposits.

Office of deposit.	Name and designation of depositors.	Amount. Rs.	A.	P.
Bankipore ..	Boolakee Lall, clerk, Patna City Receiving Office ..	21	0	9
Beerbhoom ..	Juggobundoo Mookerji, peon, Ahmedpore	29	11	0
Bhagulpore ..	Somshere, delivery peon	32	15	6
Burdwan ..	Koomeeroodeen, packerman, Travelling Post Office ..	29	2	0
Calcutta ..	Shaik Mahomed Bux, sorter, Calcutta Post Office ..	22	3	9
Ditto ..	Kassimoody, peon	29	10	3
Ditto ..	Kadim Hossein, ditto	29	10	3
Ditto ..	Monuruddy, ditto	29	10	3
Ditto ..	Golam Abdar, ditto	27	7	0
Ditto ..	Ameenooddeen, sorter	34	0	6
Ditto ..	Kally Lall, Omiedwar peon	28	14	3
Gya ..	Digbiga Churn Pal, Deputy Postmaster	41	6	3
Hooghly ..	Moonee Lall Sing, peon	117	2	9
Ditto ..	Shaik Essef, peon of Ghattal	102	4	3
Ditto ..	Juggut Chunder Mookerjee, clerk of Gowhatty ..	105	4	6
Howrah ..	Lalla Ramanund, delivery peon No. 3	29	7	3
Maldah ..	Guggut Chunder Ghose	20	11	0
Monghyr ..	Khoodiram Bhuttacharjee, Postmaster, Monghyr ..	70	15	9
Moteeharry ..	Bhurosee Roy, delivery peon, Segowlee	32	9	6
Mymensingh ..	Chuba Shaik, peon, Sharepore	48	3	0
Ditto ..	Nobocoomar Chatterjee, Deputy Postmaster, Mooktaghata ..	164	2	3
Ditto ..	M. Catanoo, Deputy Postmaster, Pacoolah	35	1	9
Ditto ..	Anundo Chunder Ghose, Deputy Postmaster Sherepore ..	117	3	0
Nowgong ..	Bonowaree Lall Dey, head overseer	117	3	0
Purneah ..	Umrit peon, Bahadoorgunge	28	9	0
Ditto ..	Johyr Ally, Mohurrir, Purneah Post Office	205	14	6
Rungpore ..	Shurrufooddeen, overseer	29	3	3
Tirhoot ..	Peary Mohun Ghose, clerk, Durbhunga	117	3	0

Postal Notices.

SEA OVERLAND MAILS.

For	Box closes at	Date.	Per Steamer.
Rangoon and Moulmein ...	7 P.M. ...	14th Aug. 1874...	*Dacca.*
Akyab ...	7 „ ...	14th „ „	*Patna.*
Straits, Hong-Kong, and United States of America.	7 „ ...	15th „ „	*Seagull & Hindoostan.*

The next Overland Mail, *viâ* Bombay, will close at the General Post Office, on Tuesday, the 18th August 1874.

2. Book-post and pattern packets must be posted on the 17th idem.

N.B.—The Letter-Box will close at 7 P.M. precisely, after which hour Overland letters, fully prepaid, and bearing extra postage stamp of two (2) annas on each cover, will be received up to 7-30 P.M., or, bearing an extra postage stamp of four (4) annas on each cover, up to 8 P.M., and after 8 up to 9 P.M., by a Post Office Clerk at the East Indian Railway Station, Armenian Ghât.

CALCUTTA, the 11th August 1874. M. PERCY, *Post-Master of Calcutta.*

List of Remaining and Unclaimed Letters received in the Calcutta Post Office up to 12th August 1874.

Abreo, Mrs. S.
Aire, B.
Badah, A.
Campbell, Col.
Contarini, E.
Crammond, J.
DeFabeck, Dr. W. F.
Dennis, Mrs.
Edwards, E. J.
Elman, S.
Elworthy, F.
Ferrie, W. A.
Gill, G.
Gordon, Mrs.
Gunrirg, H.
Hourigan, Mrs. T. C.
Ivol, W.
Leicester and Co.
Lonides, C.
Lyall, J. E.
Mathews, Mr.
Meyers, Mrs. E. C.
Potter, Miss.
Robinson and Co.
Sainter, J. D.
Saxton, J. W.
Seymour, F. S.
Stuart, E. A.
Thomas, Miss H.
Thomas, Mrs. H.
Watson, Mrs. W. J.

M. PERCY, *Post-Master.*

In Chancery.

In the matter of the Companies Act, 1862,
and
In the matter of the Nowgong Tea Company of Assam, Limited.

WHEREAS a dividend has been declared in the above-named matter by the Official Liquidator of the said Company, and sanctioned and approved of by the Judge, to whose court the winding-up of the said matter is attached by an order dated the 29th day of May 1874, of twelve shillings in the pound, payable to all the creditors of the said Company, who have proved their claims against or been admitted creditors of the said Company. Now this is to give notice that all the creditors of the said Company, who have proved their claims against, or who have been admitted creditors of the said company, are requested to apply to Samuel Lowell Price, the Official Liquidator of the said Company, at his offices, No. 13, Gresham Street, London, England, on or before the first day of February 1875, for payment of such dividend, otherwise they will be excluded from participating in such dividend.

Dated this 14th day of July 1874.

LEWIS MUNNS & LONGDEN, 8, *Old Jewry, London, Solicitors to the Official Liquidator.*

(316—3)

In the matter of Rajnarain Paul and Kissory Mohun Paul.

NOTICE is hereby given that on the 1st day of September next an application will be made to the Commissioner of the Insolvent Court on behalf of the Insolvent Rajnarain Paul for an order setting aside the order of adjudication made herein. Dated this 11th day of August 1874.

(319—2)

KALLYNAUTH MITTER, *Attorney for Rajnarain Paul.*

INSOLVENT NOTICES.

Court for the Relief of Insolvent Debtors at Calcutta.

IN the matter of DANIEL RODRIGUES, an Insolvent.

On Friday, the 24th day of July instant, it was ordered that the matters of the petition of the said Insolvent be heard on Tuesday, the 6th day of October next, and that the said Insolvent do then attend to be examined before the said Court.

H. R. Fink, *Attorney.*

Chief Clerk's Office, the 28th day of July 1874.

IN the matter of DABYPERSAUD AUGURWALLAH, an Insolvent.

On Monday, the 27th day of July last, it was ordered that the matters of the petition of the said Insolvent be heard on Tuesday, the 1st day of September next, and that the said Insolvent do then attend to be examined before the said Court.

S. D. Dutt, *Attorney.*

IN the matter of JAMES HECTOR BULL, an Insolvent.

On Monday, the 27th day of July last, it was ordered the matters of the petition of the said Insolvent be heard on Tuesday, the 1st day of September next, and that the said Insolvent do then attend to be examined before the said Cout.

M. Camell, *Attorney.*

IN the matter of KHETTERMOHUN SHEN and BROJONATH SHEN, Insolvents.

On Friday, the 31st day of July last, it was ordered that the matters of the petition of the said Insolvents be heard on Tuesday, the 1st day of September next, and that the said Insolvents do then attend to be examined before the said Court.

Dhur and Mitter, *Attorneys.*

Chief Clerk's Office, the 4th day of August 1874.

IN the matter of JOHN BEATTIE, an Insolvent.

On Tuesday, the 4th day of August instant, by an order of this Court the said Insolvent was adjudged entitled to his personal discharge under the Act XI Vic., Chap. XXI, as to all persons named in his schedule as creditors or claiming to be creditors, respectively.

Berners & Co., *Attorneys.*

IN the matter of BHEEKAREERAM and RAKHARAM, both respectively of No. 3, Hullodhur Buddon's Lane, Bow Bazar, in the Town of Calcutta, lately carrying on business as dealers in cloth at Burrabazar, in Calcutta aforesaid, and formerly as general dealers at Simrey Ramooputty, in Bhugpore, in Arrah, in the district of Shahabad, and at Agra and Mirzapore, in the North-Western Provinces of India, and at Jubbulpore, in the Central Provinces, and at Calcutta aforesaid, under the name and style of Bheekareeram, Rakharam, Insolvents.

Notice that the petition of the said Insolvents seeking the benefit of the Act XI Vic., Chap. XXI, was filed in the Office of the Chief Clerk on Monday, the third day of August instant, and by an order of the same date the estate and effects of the said Insolvents were vested in the Official Assignee.

E. O. Moses, *Attorney.*

IN the matter of BHEEKAREERAM AND RAKHARAM, Insolvents.

On Monday, the 3rd day of August instant, it was ordered that the matters of the petition of the said Insolvents be heard on Tuesday, the 6th day of October next, and that the said Insolvents do then attend to be examined before the said Court.

E. O. Moses, *Attorney.*

IN the matter of UJEET DOSS, formerly carrying on business as shopkeeper at Benares, but at present of No. 7, Hanspooker, in the Town of Calcutta, an Insolvent.

Notice that the petition of the said Insolvent seeking the benefit of the Act XI Vic., Chap. XXI, was filed in the Office of the Chief Clerk on Wednesday, the 5th day of August instant, and by an order of the same date the estate and effects of the said Insolvent were vested in the Official Assignee.

Promothonauth Basu, *Attorney.*

IN the matter of UJEET DOSS, an Insolvent.

On Wednesday, the 5th day of August instant, it was ordered that the matters of the petition of the said Insolvent be heard on Tuesday, the 6th day of October next, and that the said Insolvent do then attend to be examined before the said Court.

Promothonauth Basu, *Attorney.*

IN the matter of ANDREW HENRY SMITH LEISK and JOSEPH MOODY, Insolvents.

On Tuesday, the 4th day of August instant, it was ordered that the hearing of this matter do stand adjourned until Tuesday, the 1st day of September next, and this Court doth hereby make this *ad interim* protection order for the protection of the said Insolvents from arrest, to take effect from the date herefore in respect of all the debts and liabilities mentioned in the schedule of the said Insolvents, filed in this Court, which protection shall continue in force until the said 1st day of September next, and that the said Insolvents do then attend to be examined before the said Court.

Dignam, *Attorney.*

Chief Clerk's Office, the 11th day of August 1874.

INSOLVENCY NOTICE.

NOTICE is hereby given that in the event of no claim being established to the unclaimed dividends hereinunder mentioned within (6) six months from this date the same will be paid into Court.

Estate, JOHN ARMSTRONG CURRIE, an Insolvent, 2nd Insolvency.

Nos.	Names of Creditors.	Amount of Claim. Rs.	As.	P.	2nd Dividend at 1½ per cent., 2nd December 1873. Rs.	As.	P.
240	Agra and United Service Bank	11,370	0	3	170	8	9
247	Adams, George and W. N. Hedger	5,000	0	0	75	0	0
241	Bissenchunder Banerjee	5,000	0	0	75	0	0
266	Bholanauth Shaw	136	0	0	2	0	7
267	Grant, A.	102	0	0	1	8	6
245	Mackintosh, Burn and Co.	229	0	0	3	6	11
251	Oriental Bank	1,000	0	0	15	0	0
252	Swinhoe, Henry	64	0	0	0	15	4
254	Sweetenham, Henry	2,200	0	0	33	0	0
257	Savi, Mr. and Mrs. J. A.	14,937	0	0	224	0	10
261	Storm, J.	2,520	0	0	37	12	10
264	Spink, W.	86	2	9	1	4	8
343	Samuel Smith and Co.	66	0	0	0	15	10
242	Tucker, Charles	3,700	0	0	55	8	0
243	Tucker, Charles	432	6	3	6	7	9
244	Tucker, Charles	6,500	0	0	97	8	0
245	Tucker, Charles	1,000	0	0	15	0	0

Estate, LUCKEYNARAIN PYNE, an Insolvent.

Nos.	Names of Creditors.	Amount of Claim. Rs.	As.	P.	1st Dividend at 7 per cent., 2nd December 1873. Rs.	As.	P.
6	Adytchurn Mullick	1,000	0	0	70	0	0
3	Cally Churn Dey	30	0	0	2	1	7
4	Hurrynarain Pyne	150	0	0	10	8	0
2	Muddengopaul Dey	50	0	0	3	8	0
1	Nobinchunder Addy	200	0	0	14	0	0

Estate, HUGHES AND TEMPLER, Insolvents.

Nos.	Names of Creditors.	Amount of Claim. Rs.	As.	P.	2nd Dividend at 2 per cent., 2nd December 1873. Rs.	As.	P.
2	Burkinyoung, J. A.	10,500	0	0	210	0	0
23	Baillie, Molloy, and Mackintosh	64	0	0	1	4	6
29	Benodmohun Ghose	1,190	0	4	23	12	10
5	Carey, Grace	6,200	0	0	124	0	0
22	Denman and Abbott	64	0	0	1	4	6
38	Dabeepersaud Naik	270	0	0	5	6	5
4	Ellis, Elizabeth	4,000	0	0	80	0	0
15	Gunga Saugur	49	0	0	0	15	8
30	Gocoolchunder Dhan	198	0	0	3	15	4
31	Gopaul Bannerjee	43	0	0	0	13	9
8	Hurrybolechunder Sadkhan, &c.	425	0	0	8	8	0
34	Hadgee, Mahomed	3,196	14	2	63	5	0
20	Judge and Burkinyoung	16	0	0	0	5	1
33	Modoosoodun Mistry	24	0	0	0	7	8
39	Nobinchunder Poramanick	310	0	0	6	3	2
3	Oboychund Mookerjee	125	0	0	2	8	0
6	Ramdhone Day and another	291	12	6	5	13	5
17	Roopchund Doss	100	0	0	2	0	0
18	Tibbetts, J.	170	0	0	3	6	5
36	Thacker & Co.	2	0	0	0	0	8
27	Wallace, J.	86	7	9	1	11	8

Estate, NICHOLAS MALCOLM GASPER, an Insolvent.

Nos.	Names of Creditors.	Amount of Claim. Rs.	As.	P.	1st Dividend at 16 per cent., 2nd December 1873. Rs.	As.	P.
31	Anesh, Sircar	27	0	0	4	5	1
15	Deenoo Mullick	210	0	0	33	9	7
13	Edward, J. M.	300	0	0	48	0	0
28	Gould, C.	250	0	0	40	0	0
29	Haranchunder Bannerjee	40	0	0	6	6	5
16	Mohadeb Mookerjee	194	0	0	31	0	8
49	Mendes, F.	12	0	0	1	14	9
30	Ramdhone Ghose	31	4	0	5	0	0
25	Toolsee Sing, Admr. of Kessoo Sing ...	160	0	0	25	9	7

Estate, DOORGAPERSAUD GOOLZERYMULL, Insolvents.

Nos.	Names of Creditors.	Amount of Claim. Rs.	As.	P.	2nd Dividend at 1 Re 2 as. per cent, 2nd December 1873. Rs.	As.	P.
55	Baboolall Byjonath...	11,584	0	0	130	5	1
36	Godonlall, Jemadar...	1,000	0	0	11	4	0
37	Luchmun Sing, Jemadar	1,000	0	0	11	4	0
3	Schillizi & Co.	1,777	6	0	19	15	11
5	Schoene, Kilburn, & Co.	264	9	6	2	15	8
9	Ralli Brothers	845	9	0	9	8	2
21	Toolseepersaud, Juggernath	543	0	0	6	1	9

Estate, MANICKCHUND, an Insolvent.

Nos.	Names of Creditors.	Amount of Claim. Rs.	As.	P.	1st Dividend at 4 per cent., 2nd December 1873. Rs.	As.	P.
14	Carlisle, Nephew, & Co.	5,451	0	0	218	0	8
21	Finlay, Muir, & Co.	3,091	8	0	123	10	7
5	Gopaul Dass	585	0	0	23	6	5
33	Gopeeram Ramchund	123	8	0	4	15	0
20	Jardine, Skinner, and Co.	162	8	0	6	8	3
32	Jeshraj Protabchund	5,370	6	0	214	13	0
34	Kurmda Routmull	1,104	8	0	44	2	11
27	Paul Tombaci and Co.	575	0	0	23	0	0
30	Playfair, Duncan, and Co.	600	0	0	24	0	0
23	Raillie and Mavrojani	925	0	0	37	0	0

Estate, PERTAUB CHUNDER ROY, an Insolvent.

Nos.	Names of Creditors.	Amount of Claim. Rs.	As.	P.	1st Dividend at 6 per cent., 2nd December 1873. Rs.	As.	P.
49	Aushoatosh Nundy...	468	2	3	28	1	5
51	Assaram and Ramdyal	321	10	0	19	4	9
11	Bassoodeb Doss and Sibnarain Baboo ...	120	10	0	7	3	10
18	Beestoodoss and Ramdoss Chunder	241	4	9	14	7	8
43	Bhoyrub Chunder Roy	1,606	8	0	96	6	3
26	Choteloll Doorgapersaud	11	0	0	0	10	7
52	Chooneeloll Dhunsook	715	0	0	42	14	5
50	Dhunsook and Muddya	138	2	6	8	4	8
46	Isserchunder Coondoo	3,056	4	0	183	6	0
19	Khettermoney Koonjoney and Haradhone Khan ...	882	13	6	52	15	6
36	Koylash Chunder Dutt, Dalall	96	1	6	5	12	3
25	Luckeenarain Sodoo	3,329	9	0	199	12	5
34	Lukmeechund, Dalall	15	0	0	0	14	5
35	Luchmun, Dalall	69	0	0	4	2	3
20	Madhub Chunder Andeekurry	650	0	0	39	0	0
33	Muttyloll Dalall	40	0	0	2	6	4
38	Maudub Chunder and Hurrydhone Dutt ...	717	10	0	43	0	11
47	Nursingpersaud Doss's Estate .. .	41	5	6	2	7	8
21	Ramanath and Odhurchunder Mookerjee ..	141	6	6	8	7	9
53	Rampersaud Doss	142	12	0	8	9	0
41	Sreemunt Roy	255	0	0	15	4	10
48	Soorjeecoomar, Chundercoomar, and Nettololl Coondoo...	10	15	9	0	10	7

Estate, FREDERICK PETER LINDEMAN, an Insolvent.

Nos.	Names of Creditors.	Amount of claim.			1st Dividend at 12 per cent., 2nd December 1873.		
		Rs.	As.	P.	Rs.	As.	P.
28	Bakee	42	0	0	5	0	8
29	Boudet and Co.	10	0	0	1	3	2
6	Cheboo Lamma	80	8	0	9	10	7
2	Gasson, W. B.	3,876	3	3	465	2	4
11	Hurkara Press, (Proprietor)	24	3	0	2	14	5
16	Hamilton and Co.	100	0	0	12	0	0
24	Halkett, Mrs. (Agent, Dr. Simpson)... ...	110	0	0	13	3	2
26	Hanhart, J.	26	8	0	3	2	11
27	Herrold, H. M.	127	0	0	15	3	10
4	Joyram, Carpenter	580	0	0	69	9	7
5	Michell, Capt. H.	1,421	7	0	170	9	2
19	Meggo, Carpenter	57	0	0	6	13	5
20	Motee, Sirdar	88	0	0	10	8	11
22	Nichel, Mr. (Agent for Revd. W. Stuart) ...	84	0	0	10	1	3
13	Proprietor *Friend of India* Press	54	0	0	6	7	8
23	Raujmaun, Sawyer	50	0	0	6	0	0
21	Simpson, Dr. B.	70	0	0	8	6	5

Estate, CARAPIET POGOSE CARRAPIET, an Insolvent.

Nos.	Names of Creditors.	Amount of claim.			1st Dividend at 3½ per cent., 2nd December 1873.		
		Rs.	As.	P.	Rs.	As.	P.
14	Azeemooddeen Mistree Shaik	147	0	0	5	2	4
24	Abdool Guffoor, Khansama	300	0	0	10	8	0
43	Assup Tundle	81	14	0	2	13	10
45	Asgur, Mistry	44	0	0	1	8	8
46	Ayjuddy, Mistry	150	0	0	5	4	0
5	Beechoo, Mistry	440	0	0	15	6	5
6	Ditto	350	0	0	12	4	0
20	Bhoneaney Shaw	50	0	0	1	12	0
21	Brown & Co., F. W.	24	8	0	0	13	8
28	Bistochurn Bannerjee	105	0	0	3	10	9
40	Bodhoo, Nalbund	16	4	6	0	9	1
49	Bachoo, Brick Merchant	100	0	0	3	8	0
53	Boodookhan	7	1	0	0	3	11
64	Babooram, Mistry	300	0	0	10	8	0
29	Coondoo Cooar Sree...	3	8	0	0	1	11
55	Choonyloll Khettry	5	0	0	0	2	10
36	Dodyram Chunam	12	4	0	0	6	10
71	Fyzoo Ally Syce	12	8	0	0	7	0
11	Gillanders, W. F.	400	0	0	14	0	0
39	Greedhur Kur	106	3	0	3	11	5
48	Gooroochurn Mistry	30	0	0	1	0	10
60	Gomes, F.	12	9	6	0	7	1
66	Gobindchunder Ghose	16	0	0	0	8	11
67	Gobindchunder Pundit	5	0	0	0	2	10
7	Harman, J.	262	8	0	9	3	0
54	Hurronauth, Garryman	4	2	1	0	2	4
70	Hullodhur, Podar	16	0	0	0	8	11
15	Isserchunder Sein	156	0	0	5	7	4
30	Juddoonauth Cooar	8	0	0	0	4	6
33	Jugguthram Chatterjee	316	0	0	11	0	11
42	Jumaoollah Syce	6	5	6	0	3	7
57	Issurchunder Biswas	22	0	0	0	12	4
8	Khelatchunder Ghose	324	0	0	11	5	5
19	Kullean Mull	250	0	0	8	12	0
44	Kasub, Carpenter	25	0	0	0	14	0
47	Khoorun Murwary	30	0	0	1	0	10
52	Khetter Mohun Day	2	6	0	0	1	4
25	Meer Hossain Ally	9	5	3	0	5	2
27	Mothoor Mohun Biswas	3	0	0	0	1	8
31	Mackenzie, Lyall and Co.	25	0	0	0	14	0
51	Mudoosoodun Doss	7	0	0	0	4	1

Nos.	Names of Creditors.	Amount of Claim.			1st Dividend at 3½ per cent., 2nd December 1873.		
		Rs.	As.	P.	Rs.	As.	P.
56	Mudden Sircar	22	0	0	0	12	4
59	Mandub Chunder Mitter	17	8	0	0	9	10
65	Mandub Chunder Mitter	23	5	3	0	13	1
68	Mungloo, Garrywan	5	0	0	0	2	10
69	Monceram Dutt	21	0	0	0	11	9
73	Muddoosoodun Dutt	37	0	0	1	4	8
37	Nilmoney Coondoo	108	0	0	3	12	6
63	Nazeer Mistry	5	8	0	0	3	1
74	Obhoy Churn Sickdar	200	0	0	7	0	0
38	Punnawoollah	43	0	0	1	8	1
3	Ramchand Sain	680	0	0	23	12	9
4	Ditto ditto	50	0	0	1	12	0
23	Radhanauth Pyne	18	0	0	0	10	1
32	Ram Chunder Sircar	708	13	0	24	12	11
34	Ramcomule Mookerjee	22	11	0	0	12	8
41	Rajah Ally, Coachman	46	2	3	1	9	10
61	Ruspal Pauray	5	0	0	0	2	10
62	Ramdeen, Garrywan	11	0	0	0	6	2
9	Simon, S. C.	188	0	0	6	9	3
22	Spence and Co., A.	8	14	0	0	4	11
26	Sibnarain Roy	5	8	0	0	3	1
50	Sreeram Gooptoo	21	0	0	0	11	9
58	Shaw Brothers	32	0	0	1	1	11
16	Trigoona Churn Mitter	60	0	0	2	1	7
35	Toroo Kallaghur and Shaik Ally Mollah ...	113	7	6	3	15	7

A. B. MILLER, *Official Assignee.*

INSOLVENCY NOTICE.

NOTICE is hereby given that in the event of no claim being established to the unclaimed dividends herein undermentioned within (6) six months from this date the same will be paid into Court.

Estate, ALEXANDER & Co.

Names of Creditors.	Amount of Claims.			8th Dividend at 7½ pie per cent.		
	Rs.	As.	P.	Rs.	As.	P.
Adams, Revd. M. S.	2,170	4	6	0	13	6
Abraham, Trust for Miss Jane S.	1,225	9	8	0	7	7
Aga Kurbulan Mahomed	39,650	13	9	15	7	9
Allan, Trustee for Miss Nancy	2,262	13	0	0	14	1
Allard, General J. F.	3,449	2	0	1	5	6
Arabin, Lieut. A.	2,750	8	0	1	1	2
Asphur, F. H.	9,721	10	6	3	12	9
Athanass, Trustee for Mrs. E.	2,609	5	0	1	0	3
Athanass, Estate of John	8,610	11	0	3	5	10
Athanass, Manuel	46,100	0	0	18	0	1
Alder, Major, T. G.	97,070	0	0	37	14	8
Alderson, Perrin, & Robinson	5,682	13	8	2	3	6
Alexander, Colonel James	46,317	5	0	18	1	5
Alexander, George	28,619	11	10	11	2	10
Alexander, James	9,81,830	11	10	383	8	10
Alexander, Henry	5,68,875	4	7	222	5	5
Alexander, J. D.	15,36,496	13	8	600	3	1
Alexander, Trust for the 6 children of H.... ...	35,390	8	0	13	13	2
Alexander, Trustee of Mr. & Mrs. N.	1,35,894	14	3	53	2	6
Alexander, Capt. Robert	16,005	4	6	6	4	0
Arnold, Colonel George	3,620	5	0	1	6	7
Agricultural and Horticultural Society	24,783	14	8	9	10	10
Armstrong, Estate of James	9,347	4	6	3	10	5
Arnold, Estate of Colonel George	3,247	3	6	1	4	3
Arson, André	10,823	1	9	4	3	7

Names of Creditors.	Amount of Claims.			8th Dividend at 7½ pie per cent.		
	Rs.	As.	P.	Rs.	As.	P.
Asiatic Equitable Insurance Office	1,861	11	11	0	11	7
Asiatic Insurance Company	29,863	2	1	11	10	7
Atkinson, Lieutenant Charles	1,613	1	0	0	10	1
Aucksafere Beebee	30,855	14	0	12	0	10
Auber, Captain Charles	4,683	9	6	1	13	3
Babington, Estate of Henry	3,648	3	10	1	6	9
Babonau, Estate of H.	8,058	0	0	3	2	4
Baby, Major Daniel	22,950	0	0	8	15	4
Bagnold, Colonel M. E.	9,312	13	0	3	10	2
Baillie, Mrs. A. M.	8,049	12	0	3	2	3
Bain, R. H.	5,485	0	0	2	2	3
Bain, Mrs. E.	6,613	0	0	2	9	3
Barker, Thomas	27,349	2	0	10	10	5
Bainbrick, Lieutenant Robert	15,576	9	6	6	1	4
Barker, T. E.	1,855	9	6	0	11	7
Bannerman, Estate of David	13,948	7	9	5	7	2
Baptist Missionary Society	12,282	10	8	4	12	9
Barclay, Captain Andrew	19,802	15	0	7	11	9
Barclay Brothers and Company	2,141	12	0	0	13	5
Barlow, R., Senior	18,507	10	9	7	3	7
Barnis, George	2,261	10	6	0	14	1
Barnfield, William	13,093	14	0	5	1	9
Barons, Estate of Mrs. M.	5,077	12	5	1	15	8
Barons, H.	6,252	0	0	2	7	0
Barrett, William	4,791	4	0	1	13	11
Barron, Colonel Thomas	5,303	0	0	2	1	2
Barrow, J. and Co.	3,961	0	0	1	8	9
Bartlett, William	23,206	2	6	9	1	0
Barton, Lieutenant N. D.	4,449	4	0	1	11	9
Bason, Thomas	4,430	2	0	1	11	8
Bastard, Mrs. Caroline	4,851	5	0	1	14	3
Batson, Henry Mrs.	8,174	13	6	3	3	1
Banteen, J. B.	4,069	11	3	1	9	5
Bayes, F. S.	1,890	4	3	0	11	9
Black, Captain William	11,599	1	1	4	8	6
Blackburn, Walter	20,421	0	0	7	15	7
Blackford, Miss Ann	3,945	0	0	1	8	7
Blackwell, R.	1,853	0	0	0	11	6
Blacker, Estate of Captain G.	4,080	7	0	1	9	6
Blake, C.	2,312	0	0	0	14	5
Blair, Trustee for M. S. of Major J. and Mrs. C. E. ...	2,447	8	9	0	15	3
Blake, Captain Benjamin	35,498	13	0	13	13	10
Blake, Estate of G. A.	39,133	12	0	15	4	7
Braken, Trustee of Mr. and Mrs. T.	1,773	4	0	0	11	1
Braddon, William	23,990	11	3	9	5	11
Bradshaw, Estate of Captain B.	6,705	14	0	2	9	11
Bragança, D. C.	21,775	5	3	8	8	0
Brannon, Patrick	13,422	1	0	5	3	10
Becher, Charles	55,381	5	8	21	10	2
Becher, Richard	97,473	5	4	38	1	2
Becher, Captain Robert	2,775	7	8	1	1	4
Becher, George	4,863	0	0	1	14	4
Bejoy Govind Sing, J. C. C. Sutherland for Raja ...	3,22,131	13	4	125	13	3
Bengal Military Savings Bank	11,320	14	7	4	6	9
Benson, Estate of Major George	3,975	12	6	1	8	10
Bentinck, Right Honorable Lord W. C.	5,438	8	8	2	1	11
Bere, Lieutenant E. B	4,010	0	0	1	9	0
Berkeley, H. J. F.	6,768	4	0	2	10	3
Berrie, Major Robert	12,253	5	7	4	12	7
Best, James	12,726	5	0	4	15	6
Betham, Conductor Alexander	1,950	7	4	0	12	2
Betts, Michael	4,633	7	0	1	12	11
Berry, Estate of Manuel	1,986	11	0	0	12	5
Brightman, Trustee for John Mary and J.... ...	1,456	8	0	0	9	1
Binny and Co.	21,715	10	10	8	7	8
Birch, Lieutenant F. W.	45,418	0	5	17	11	10

Names of Creditors.	Amount of Claims.			8th Dividend at 7½ pie per cent.		
	Rs.	As.	P.	Rs.	As.	P.
Birch, Lieutenant R. J. H.	7,908	11	1	3	1	5
Birch, Miss L. M.	36,335	0	0	14	3	1
Birch, Mrs. F. J.	12,310	0	0	4	12	10
Bird, William Wilberforce	26,636	13	4	10	6	5
Birrell, Captain D.	3,010	8	10	1	2	9
Bishop, Samuel	7,854	7	0	3	1	1
Bishop, Reverend Henry...	5,396	0	0	2	1	8
Bissonath Chatterjee	5,865	2	0	2	4	7
Bright, Gibbs and Co.	2,866	0	0	1	1	11
Bristow, William	2,044	0	0	0	12	9
Bristow, John	20,987	10	9	8	3	2
Blois, Lieutenant T. F.	8,079	3	9	3	2	5
Blood, Lieutenant Thomas	6,606	6	4	2	9	3
Boddam, R. H.	14,562	11	0	5	11	0
Bogle, Captain A.	4,007	7	0	1	9	0
Boileau, Colonel J. P.	1,674	13	0	0	10	5
Bolst, W H.	1,936	0	6	0	12	1
Bolton, Samuel Major	3,031	5	3	1	2	11
Boulderson, S. M.	6,668	0	3	2	9	8
Boulderson, H. S.	9,492	8	9	3	11	3
Bowen, John	45,802	1	7	17	14	3
Bowron, John	4,640	5	6	1	13	0
Boyce, Estate of C. B.	2,361	6	6	0	14	8
Boyd, Lieutenant H.	5,917	3	4	2	4	11
Boyd, Major John	32,177	10	2	12	9	0
Brook, Colonel C. W.	11,660	3	6	4	8	10
Brook, Miss S. R., now Mrs. Jellico	7,952	5	7	3	1	8
Brook, Thomas	18,075	14	2	7	0	11
Broughton, Mrs. Elizabeth	2,092	15	9	0	13	1
Brogden, J.	13,969	9	6	5	7	3
Brown, Genl. Sir Thomas	58,166	1	4	22	11	6
Brown, Brigadier-Genl. C.	19,164	15	0	7	7	9
Brown, Thomas	3,145	3	4	1	3	7
Brown, S. S.	1,798	8	5	0	11	2
Brown, John	1,483	5	4	0	9	3
Browne, Lieutenant Samuel	1,358	2	6	0	8	5
Browne, Colonel M. W.	3,077	11	6	1	3	2
Browne, Mrs. Sarah	2,145	7	8	0	13	4
Brownlow, H. B.	6,629	0	0	2	9	5
Brownlow, Captain G. A...	3,322	5	5	1	4	8
Blunt, R. C.	25,069	7	0	9	12	8
Blundell, Captain G. S.	1,699	8	6	0	10	7
Bruce, James	23,935	13	3	9	5	7
Brunshell, Conductor W....	1,485	1	2	0	9	3
Bathie, Estate of Captain John	5,357	12	3	2	1	5
Blunt, Trustee for the M. S. of Mrs. Elisa... ...	49,587	14	0	19	5	11
Buller, Charles	6,459	8	8	2	8	4
Buller, Estate of Admiral Sir E.	2,943	1	0	1	2	4
Buller, Trustee of Mrs. A. E.	15,080	1	3	5	14	3
Bulley, Estate of Sergeant A.	1,577	5	6	0	9	10
Bulloram Bose	4,101	5	3	1	9	7
Burgess, Legatee of Thomas	1,272	11	5	0	7	11
Burgh, Colonel W.	2,888	6	0	1	2	0
Burke, M.	10,888	7	0	4	4	0
Burkinyoung, F. H.	53,675	13	7	20	15	5
Burkinyoung and Co.	1,827	13	10	0	11	5
Burnaby, Henry	16,500	13	3	6	7	5
Burnard, R. N	2,147	5	6	0	13	5
Burney, Lieut.-Colonel Henry	8,962	2	0	3	8	0
Burnet, Colonel John	1,369	10	0	0	8	6
Burridge, Estate of J.	8,496	2	0	3	5	1
Burroughs, Trustees of Lieut. and Mrs. F. W. ...	12,413	5	4	4	13	7
Burt, T...	22,785	11	3	8	14	4
Burton, Capt. R. B.	7,041	15	5	2	12	0
Butcher, Capt. George	15,981	10	8	6	3	10
Butcher, Robert	1,705	6	3	0	10	7

Names of Creditors.	Amount of Claims.			8th Dividend at 7½ pie per cent.		
	Rs.	As.	P.	Rs.	As.	P.
Butler, Trustee for Mrs. Harriet	1,323	15	0	0	8	3
Blythe, Estate of John Captain	2,70,867	15	0	105	12	11
Bryant, Mrs. M.	1,479	9	6	0	9	3
Bryant, Lieut. E. P.	1,221	1	5	0	7	7
Bryant, Col. Sir J.	26,966	10	8	10	8	6
Bycunt Nath Roy	27,763	10	9	10	13	6
Byron, W., and other members of the E. I. C. ...	1,139	15	1	0	7	1
Cahil, R. S.	3,824	0	0	1	7	10
Calcroft, Genl. H. F.	6,160	9	10	2	6	6
Caldecott, J. M., Lieut.	16,495	5	0	6	7	1
Caley, Trustee for the M. S. of Capt. H. F. and Mrs. ...	11,400	0	0	4	7	3
Camac, Col. Sir B.	3,732	5	8	1	7	3
Cameron, Major J.	15,445	7	0	6	0	6
Campbell, Capt. J.	7,367	0	10	2	14	0
Campbell, Mrs. Genl. Duncan	1,98,830	0	0	77	10	8
Campbell, G. G.	17,211	0	0	6	11	6
Campbell, Capt. Peter	1,560	0	0	0	9	9
Carter, H. F.	6,813	0	6	2	10	7
Canning, Trustee for the M. S. of Major and Mrs. ...	42,531	12	0	16	9	9
Cao, Frederick	13,731	7	0	5	5	9
Capel, Ensign E. S.	1,421	14	8	0	8	10
Carter, J. C.	6,674	3	4	2	9	8
Carey, Deputy Assistant Commissary P.	7,752	0	0	3	0	5
Chambers, Captain T. M.	1,889	9	9	0	11	9
Carpenter, Captain George	3,833	6	6	1	7	11
Carpenter and Children, Trustees of Mrs. H. ...	4,633	5	4	1	12	11
Carpenter, Brigadier-General G.	23,087	0	0	9	0	3
Carrington, George	6,136	0	0	2	6	4
Carter, Joshua	11,291	4	4	4	6	6
Casebourne, Conductor John	3,984	9	0	1	8	10
Cashman, J.	4,573	4	0	1	12	6
Cassidy, Colonel James	21,287	0	0	8	5	0
Catania, John	1,210	0	0	0	7	6
Cavendish, Hon'ble R.	59,482	7	3	23	3	9
Chalk, J.	5,798	6	0	2	4	2
Chalmers, Mrs. S. M. E. (late Miss Robertson) ...	3,618	11	0	1	6	7
Chapman, J. S.	1,244	10	3	0	7	9
Charles, Quarter-Master Sergeant R.	2,689	4	6	1	0	9
Chaund, Beebee	9,753	15	6	3	12	11
Clarke, Mrs. M., now Connell	1,702	8	3	0	10	7
Clarke, Conductor W.	2,218	0	6	0	13	10
Claxton, Deputy Assistant Commissary W. ...	8,718	12	9	3	6	5
Clayton, Captain Henry	1,288	0	0	0	8	0
Cherry, E. F.	1,532	14	8	0	9	6
Craigie, Colonel J.	56,005	4	2	21	14	0
Comelin, Trustees for the Marriage Settlement of Mr. H. and Mrs.	2,265	14	9	0	14	1
Cearus, John	15,900	4	0	6	3	4
Clementson, Trustees for the Marriage Settlement of Mr. and Mrs. F.	8,434	0	0	3	4	8
Childers, Colonel M.	33,953	6	10	13	4	2
Child, John	2,218	1	2	0	13	10
Chisholm, Estate of George	2,29,108	2	10	89	11	0
Chitty, Lieutenant Richard	10,203	7	5	3	15	9
Cleake, Estate of Richard	2,127	9	7	0	13	3
Clerk, Lieutenant H.	5,807	14	6	2	4	3
Clifton, Captain William	2,998	4	0	1	2	8
Cripps, Mrs. Claussa	2,775	4	6	1	1	4
Cresswell, Miss A. E.	1,867	1	6	0	11	8
Chocupah, Chitty and Brothers	5,573	1	6	2	2	10
Congus, J. D., deceased	6,478	10	3	2	8	5
Codd, Trustees for the Marriage Settlement of Lieutenant John and Mrs.	3,261	7	5	1	4	4
Colebrooke, Estate of Colonel R. H.	3,479	1	6	1	5	9
Collector of Government Customs	3,353	3	0	1	4	11
Collie, John	16,432	8	6	6	6	8

Names of Creditors.	Amount of Claims.			8th Dividend at 7½ pie per cent.		
	Rs.	As.	P.	Rs.	As.	P.
Collier and Bird	1,996	14	6	0	12	5
Collier, Estate of John	2,629	2	0	1	0	5
Collier, Sub-Conductor Richard	3,019	8	0	1	2	10
Collier, Estate of G. T.	67,146	7	9	26	3	8
Colly Persaud Bhuttacharjee	7,448	11	6	2	14	6
Colly Persaud Banerjee	2,623	3	0	1	0	4
Cooson, Estate of A.	3,822	0	0	1	7	11
Cumbermere, Right Hon'ble Lord	4.43,390	0	0	173	3	2
Comyne, George	2,156	11	0	0	13	5
Conully, Sergeant-Major C.	2,046	6	3	0	12	9
Conroy, Conductor H. E.	13,787	9	6	5	6	1
Cook, Estate of John	9,612	1	0	3	12	0
Cordue, Conductor L.	3,638	3	0	1	6	8
Cormic, Estate of Dr. John	19,372	6	3	7	9	0
Cornelius, Trustee for Mrs. E. and L.	2,101	13	0	0	13	1
Corson, Estate of A.	3,822	0	0	1	7	11
Courtenay and Thomas	5,625	0	0	2	3	1
Cowper, W.	2,297	11	7	0	14	4
Cox, Estate of John	11,516	1	6	4	7	11
Cox, Richard Waite	54,803	8	4	21	6	6
Crole, G. S.	8,299	0	0	3	3	10
Crossby, Major Francis	6.509	5	0	2	8	8
Cruikshank, Major James	7,385	12	6	2	14	1
Cunningham, Trustee for M. and H.	1,238	9	9	0	7	8
Curling, C. S.	2,706	6	0	1	0	11
Curry, Miss L. H.	10,563	3	6	4	2	0
DaCosta, J. S.	34,841	9	6	13	9	9
DaCosta, Willoughby	2,901	0	0	1	2	1
Dalby, Mrs. Ann	1,222	11	0	0	7	7
DaCruz, Captain F.	2,274	2	0	0	14	2
Daker, Estate of Colonel W. J.	1,327	9	0	0	8	3
Dalby, Mrs. Elizabeth (late Thompson)	1,265	1	0	0	7	10
Daly, Mrs. Bridget (late Marsh)	4,845	12	9	1	4	3
Danby, J. W., deceased	76,000	0	0	29	11	0
Daniel, Colonel F. A.	29,512	5	0	11	8	5
Darling and Family, Trustee for Mrs. Ann ...	9,846	11	0	3	13	6
Dashwood, Miss H. M.	14,205	13	0	5	8	9
Davidson, C. J.	10,958	8	3	4	4	5
Davidson, William	1,42,005	1	9	55	7	5
Davidson, Trustees for the Children of Mr. and Mrs. L. A.	1,43,393	11	0	56	0	2
Davidson, Mrs. S.	1,309	0	6	0	8	2
Davie, J. W.	2,339	15	0	0	14	7
Davis, C. J.	4,379	7	0	1	11	3
Davis, Colonel W., Lieutenant R. C. Carter for ...	1,422	0	7	0	8	10
Davy Sing, Subadar	3,687	4	0	1	7	0
Dawes, Estate of Lieutenant J. E.	2,298	0	0	0	14	4
Dawes, W. T.	30,800	0	0	12	0	6
Dawes, Ensign M.	982	9	0	0	6	1
Dazby, W. Sergeant	1,699	0	0	0	10	7
Dray, T. C.	2,427	0	0	0	15	2
Deare, Estate of Colonel C. R.	51,585	10	3	20	2	4
DeBurgh, Major Hubert	12,351	0	0	4	13	2
Deerr, Revd. W. J.	10,715	15	0	4	2	11
Delmar, P.	2,814	6	0	1	1	7
Desbruslois, Francis, deceased	2,231	14	0	0	13	11
Denton, Samuel	27,958	3	6	10	14	8
Deremao, Lieutenant D.	4,554	10	3	1	12	5
DeRozario, Mrs. Anna, deceased	3,463	15	0	1	5	7
DeRozario, Mrs. Anna	1,285	12	3	0	8	0
DeRozario, Mrs. Sophia	3,196	10	8	1	3	11
DeRozario, Michael, deceased	2,139	2	0	0	13	4
Desborough, Estate of W.	6,885	3	8	2	11	0
D'Segneira, J. A.	4,131	9	0	1	9	9
DeSilva, Mrs. Josephine	1,265	10	3	0	7	10
Dicey, J. M.	2,316	4	3	0	14	5
Dickson, Colonel William	84,370	3	6	32	15	3

Names of Creditors.	Amount of Claims.			8th Dividend at 7½ pie per cent.		
	Rs.	As.	P.	Rs.	As.	P.
Dickson, William	8,488	1	0	3	5	0
Dickson, Colonel Sir Jeremiah	36,448	11	0	14	3	9
Dickson Colonel W., Estate of	10,609	13	6	4	2	3
Dickson, Estate of Lieutenant A.	5,319	12	6	2	1	2
Dickson, Trustees for the Marriage Settlement of Colonel William and Mrs.	3,114	9	0	1	3	5
Diggle and Children, Trustees for Mr. and Mrs. ...	10,893	0	0	4	4	0
Donaboo, Thomas	2,122	11	6	0	13	3
Dixon, John	1,667	5	0	0	10	5
Dixon, Mrs. J. G., now Garner	6,427	5	6	2	8	2
Dhoon, Miss Mary	10,342	10	6	4	0	7
Dobson, John	2,679	8	3	1	0	8
Doordanah Khanum, Beebee	2,110	8	8	0	13	2
Dore, Trustees of Captain P. L. and Mrs.	14,000	0	0	5	7	6
Domun, Shaik, Estate of Subadar	6,638	0	0	2	9	5
Douglas, Captain R.	3,944	3	3	1	8	7
Dowdeswell, George	8,755	5	0	3	6	8
Downing, Captain D.	1,848	3	3	0	11	6
Doyle, Sergt. Hugh	2,452	6	6	0	15	3
Dudrence, P.	4,757	5	1	1	13	8
Dunbar, Mrs. Jane	2,646	14	6	1	0	6
Duncan, Brigadier-General Andrew	17,263	11	6	6	11	10
Duncan, Trustee for J. A.	14,302	11	5	5	9	4
Duncan, Estate of Dr. A.	6,231	14	0	2	6	11
Dunsmure, J.	4,835	11	0	1	14	2
Duntze, Estate of S. M....	15,322	10	3	5	15	9
Duntze, Children, Subr. for J. M.	9,770	11	0	3	13	0
Durham, J. A.	11,167	5	3	4	5	9
Drummond, Lieutenant Henry	2,809	2	3	1	1	6
Dykes and Co.	10,585	9	10	4	2	1
Dykes, Robert	13,415	3	0	5	3	10
Eaton, Mrs. S. A.	2,109	4	3	0	13	1
Eales, Captain E. D. O.	6,161	8	6	2	6	6
Earle, Mrs. Mary (formerly Cook)	4,212	13	8	1	10	3
Edward, Captain J. J., deceased	3,797	6	0	1	7	8
Evans, Estate of Dr. S. G.	2,293	9	5	0	14	4
Evans, Trustee for Mr. W.	5,590	11	0	2	2	11
Evans, Estate of Mrs. M.	1,394	0	0	0	8	8
Evans, Conductor E.	6,359	13	9	2	7	9
Evans, Mrs. Ann	1,629	15	4	0	10	2
Evans, Trustee for Miss Louisa, now Mrs. Mainford ...	5,870	3	3	2	4	8
Ezelante, Mrs. Anna McVatez	9,898	12	0	3	13	10
Elliott, Hon'ble Captain G.	6,349	0	0	2	7	8
Egerton, Lieutenant J. F.	6,285	11	0	2	7	3
Egerton, Lieutenant T. L.	5,696	0	0	2	3	7
Ellerton, Estate of J. F.	27,089	6	8	10	9	3
Ewer, Watter	19,384	0	0	7	9	1
Edlemaun, Mrs. Joseph	2,566	0	0	1	0	0
Edmonstone, N. B.	75,639	12	0	29	8	8
Elias, Trustee for Mrs. F. M.	14,498	7	10	5	10	7
Ellis, E. S.	3,113	14	0	1	3	5
Ewing, Captain John	34,912	11	9	13	10	2
Fairweather, Condr. John	2,858	8	0	1	1	10
Farrell, Thomas	1,872	13	9	0	11	8
Farquharson, Lieutenant J. P.	1,808	0	0	0	11	3
Francis, Estate of C. C.	6,304	4	3	2	7	4
Franklin, Estate of Major Jas.	26,407	9	6	10	5	0
Fraser, Estate of Jas.	41,028	4	0	16	0	5
Fraser, Trustee of Mrs. Thomas	2,600	0	0	1	0	3
Fraser, Thomas	2,421	4	6	0	15	1
Fraser, Children, Trustee for Mr. Captain B. H. ...	18,565	9	0	7	4	0
Fane and Children, Trustees of Mrs. Mury ...	5,167	15	0	2	0	3
Felhos, Estate of Madam	85,354	11	0	33	5	5
Fensley, Condr. Henry, deceased	4,588	5	6	1	12	8
Fergusson and Children, Trustees for Mrs. B. ...	15,760	0	0	6	2	6
Fewell, Estate of William	11,654	14	6	4	8	10

Names of Creditors.	Amount of Claims.			8th Dividend at 7½ pie per cent.		
	Rs.	As.	P.	Rs.	As.	P.
Fletcher, Edward	16,394	10	0	6	6	5
Fletcher, Alexander & Co., for Anstine Turner's Shipment per *London*	4,208	13	6	1	10	3
Frew, Captain Robert	11,147	6	6	4	5	8
Fitzgerald, Estate of Colonel M.	1,936	3	0	0	12	1
Fielding, Mrs. Lucy	3,055	9	6	1	3	1
Finney, Estate Fund	7,117	14	3	2	12	5
Finney, Children of Richard	3,831	3	6	1	7	11
Finney, Miss Anne	7,248	10	9	2	13	4
Fisson, C. P.	3,038	3	6	1	2	11
Fitch, Benjamin	2,496	14	0	0	15	7
Fitton, P. B.	12,013	10	11	4	11	1
Forth, Miss A. H.	1,707	7	6	0	10	7
Fuller, Conductor Thomas	2,520	15	10	0	15	9
Fitzroy, F. W.	2,024	9	9	0	12	8
Fitzsimonds, Mrs. Sophia	2,589	5	0	1	0	2
FitzClarence, Lieutenant H.	4,156	3	6	1	9	11
Flood, J.	3,273	14	0	1	4	5
Flood, Miss Mary	1,311	5	0	0	8	2
Ford, Gunner John, Trust	1,702	12	10	0	10	7
Fogarty, P. and M. and G. Urquhart	24,487	7	10	9	9	0
Forby, Mrs. Elizabeth	3,106	10	0	1	3	5
Forby, Mrs. E.	10,284	7	0	4	0	3
Fombelle, John	1,39,954	13	0	54	10	8
Forbes and Co.	16,137	5	9	6	4	10
Fowles, W.	17,128	7	1	6	11	0
Foy, Serjeant S.	1,365	3	0	0	8	6
Foy, Conductor Andrew	2,101	5	3	0	13	1
Foy, Mrs. Catherine, deceased	1,727	1	6	0	10	9
Fulcher, Captain William	4,177	9	0	1	10	1
Fyzool Ally, Syed	1,30,666	10	8	51	0	8
Gale, Estate of Colonel J. L.	27,702	13	3	10	13	1
Galloway, Colonel A.	18,938	3	7	7	6	4
Ganges River Insurance Company	2,940	14	11	1	2	4
Garrandell, J.	4,445	4	0	1	11	9
Garbrund, Mrs. Susannah	2,337	0	0	0	14	7
Gardiner, Rawson Boddam	20,313	9	0	7	14	10
Gardiner, Charles Wright	43,275	0	0	16	14	5
Gardiner, G. O.	34,458	9	0	13	7	4
Gardiner, Henry	8,949	0	0	3	7	11
Garner, Colonel Joseph	57,360	7	0	22	6	6
Garrett, W. N.	5,592	14	3	2	2	11
Gawen, Estate of Henry	2,639	4	3	1	0	6
Glass, G. D., for Colonel Glass	7,762	2	0	3	0	6
Glasgow, Trustees for the Marriage Settlement of Captain W. and Mrs. Amelia	3,034	10	0	1	2	11
Ghazatee Khanum, Beebee	3,172	10	0	1	3	10
Grame, H. S.	4,004	13	1	1	9	0
Graham, James	8,486	4	6	3	5	0
Graham, J.	4,755	3	0	1	3	8
Grant, Samuel	45,096	5	2	17	9	10
Grant, H. J.	2,430	6	9	0	15	2
Grant, Sir W. K.	6,545	3	0	2	8	10
Graves, Conductor J.	4,378	1	4	1	11	4
Gray, W. J.	6,011	1	0	2	5	6
Geddes, Captain W.	7,099	0	0	2	12	4
George, Mrs. Ellen	2,093	2	4	0	13	0
George, Mrs. Jean	2,834	13	10	1	1	8
George, Edward	2,880	5	9	1	2	0
Green, Mrs. M. R.	2,541	11	10	0	15	10
Green, J. B.	15,630	15	0	6	1	8
Green, Mrs. Ann	1,270	3	3	0	7	11
Griffiths, Lieutenant Edward	3,302	5	3	1	4	7
Griffiths, Colonel Hugh	2,475	9	3	0	15	5
Gibson, R. G.	10,648	10	2	4	2	6
Gibson, R.	1,324	7	9	0	8	3

Names of Creditors.	Amount of Claims.			8th Dividend at 7½ pie. per cent.		
	Rs.	As.	P.	Rs.	As.	P.
Gill, Sergeant-Major G.	2,649	1	4	1	0	6
Gillanders, Mrs. Anne	4,768	2	7	1	13	9
Griffin, Lieutenant Charles	1,261	5	9	0	7	10
Griffiths, M.	19,434	1	6	7	9	5
Grime, William	1,741	0	9	0	10	10
Grimsdeck, James	2,046	10	8	0	12	9
Goodslay, Lieutenant G. C. S.	2,406	10	0	0	15	0
Goad, Lieutenant S. B.	2,644	2	0	1	0	6
Goddard, Ensign T.	1,970	3	3	0	12	3
Goddard, Quarter-Master S.	5,274	7	9	2	0	11
Gold, Estate of Francis	3,393	11	0	1	5	2
Goldsmith, J.	2,876	4	9	1	1	11
Goldsworthy, Thomas	13,248	7	0	5	2	9
Goluck Chunder Doss	15,822	14	9	6	2	10
Gomes, M. F.	3,626	11	9	1	6	8
Gonsalves, Mrs. Flora	2,174	14	6	0	13	6
Goodfellow, Quarter-Master J.	16,193	10	6	6	5	2
Goodlad, Miss Mary	9,408	4	3	3	10	9
Groopersaud Bose	1,445	4	8	0	9	0
Gordon, Theodore	1,969	7	3	0	12	3
Gordon, Captain G.	6,167	8	0	2	6	6
Gouland, Trustee of Mrs. Jessie, late Miss Burn ...	21,047	1	0	8	3	6
Gourmohun Sein	5,106	15	0	1	15	11
Gooroopersaud Chowdry	5,115	9	0	1	15	11
Glyn, R. C.	7,365	12	0	2	14	0
Gunter, T. G.	27,055	8	11	10	9	1
Glyn, R. T.	10,593	8	0	4	2	2
Gunter and Hooper	2,511	6	0	0	15	8
Gurribb Sing	6,717	15	8	2	9	11
Gustavers, John	1,638	7	5	0	10	2
Hale, Trustee of Mrs. Amelia	22,902	5	0	8	15	1
Halhed, Mrs. C.	1,273	4	8	0	7	11
Halhed, Lieutenant Henry	4,948	8	6	1	14	11
Hall, Major Thomas	3,530	2	6	1	6	1
Hall, Misses Mary and Louisa	1,373	7	1	0	8	6
Hamilton, Captain Charles	3,434	8	0	1	5	5
Hamilton, H.	5,536	10	8	2	2	7
Hammond, John	1,416	3	6	0	8	10
Hancock, Major J.	10,716	8	6	4	2	11
Handley, Charles	14,670	2	4	5	11	8
Handley, Captain W.	18,252	6	9	7	2	1
Hansell, Mrs. Ann	1,587	8	1	0	9	11
Harcourt, J.	7,634	3	6	3	15	7
Harding, D.	16,789	2	0	6	8	11
Harry, Frederick	1,987	2	6	0	12	4
Hare, Henry	64,962	0	10	25	6	0
Harrington, Sir E. J.	10,704	11	9	4	2	10
Harper, Trustee for the Marriage Settlement of Mr. W. and Mrs. E.	12,002	12	8	4	11	0
Harper, E. F.	5,885	6	0	2	4	9
Harragh, John	3,605	9	0	1	6	6
Harris, Captain J.	26,002	7	7	10	2	6
Harrison, Trust for Miss Sarah	7,175	0	0	2	12	10
Hart, Captain Richard	1,57,033	10	0	61	5	5
Hart, Estate of Major Isaac	1,12,768	13	6	44	0	9
Harvey, Estate of F.	4,696	13	6	1	13	4
Harwood, Estate of Joseph	2,815	7	2	1	1	7
Hatch, Trustees of Revd. T. and Mrs.	45,300	0	0	17	11	1
Haynes, William	1,933	2	9	0	12	0
Hamilton & Co.	8,794	13	0	3	6	11
Hawthorn, Colonel Steel...	14,809	1	0	5	12	6
Hay, T. W. H	7,362	7	3	2	14	0
Heathson, Furge and DeLeehen	2,480	0	0	0	15	6
Healy, Condr. H. H.	6,793	3	6	2	10	5
Heathcote, Colonel W. S.	96,413	0	0	37	10	7
Henderson, Estate of Benjamin	3,944	5	6	1	8	7
Henderson, James, deceased	58,373	3	9	22	12	9

Names of Creditors.	Amount of Claims.			8th Dividend at 7½ pie per cent.		
	Rs.	As.	P.	Rs.	As.	P.
Hendry, Serjeant M.	2,594	15	0	1	0	2
Hennell, Lieutenant S., for Busheer School ...	3,602	12	3	1	6	6
Henwood, Estate of George	16,203	0	9	6	5	3
Hepburn, J. E.	29,724	7	0	11	9	9
Hepteenstull, Captain J. M.	20,706	11	9	8	1	5
Hissamuddy Monloon	2,731	7	0	1	1	0
Herber, Ensign R. A.	2,290	0	9	0	14	3
Herd, C.	6,905	15	6	2	11	4
Herritage, J. M.	1,451	13	0	0	9	0
Herman, Henry	2,031	10	3	0	12	8
Herrold, Misses Louisa, Eliza, and Mary Ann ...	1,309	6	9	0	8	2
Heron, Captain R. S.	5,620	10	4	2	3	1
Hodgson, Major J. A.	15,649	14	0	6	1	9
Hicks, Captain George	2,802	6	8	1	1	6
Higgins, Mrs. (now Porter)	2,531	12	5	0	15	9
Hill, James	2,426	1	8	0	15	2
Hine, Conductor Wilford	1,908	12	9	0	11	11
Hodges, Nathaniel	1,509	15	3	0	9	5
Hodges, W. and J. Camberlege	1,801	10	11	0	11	3
Hodgson, Colonel H.	5,342	15	3	2	1	4
Hodgson, Colonel Christopher	2,930	7	2	1	2	3
Hodgson, Colonel J., deceased	11,313	10	0	4	6	8
Hopkins, Trustees for the Marriage Settlement of Mr. and Mrs.	2,188	13	0	0	13	8
Howard, Estate of W.	3,585	3	0	1	6	4
Hohnes, J.	1,443	8	7	0	9	0
Hooper, J. J.	62,111	1	9	24	4	1
Hox, Estate of Major W.	15,812	0	6	6	2	9
Howe, Mrs. M.	5,165	14	0	2	0	3
Howell, Estate of James	1,809	11	3	0	11	3
Hubbard, Estate of John	1,430	0	0	0	8	11
Hudson, George E.	1,865	10	0	0	11	8
Huet, R. H.	1,758	0	3	0	10	11
Hughes, Captain M.	3,729	8	0	1	7	3
Humfrey, Lieutenant Henry	4,255	0	0	1	10	7
Hunt, A. W.	9,191	0	0	3	9	5
Hunter, B. M.	2,879	0	0	1	2	0
Hossein Ally	19,523	0	0	7	10	3
Hutleman, G. S.	5,242	0	0	2	0	9
Inglis, Forbes and Co.	3,86,277	7	10	150	14	2
James, William	1,601	12	0	0	10	0
Irwine, Serjeant-Major Thomas, deceased	11,157	14	9	4	5	8
Issur Chunder Mozoomdar	2,816	0	0	1	1	7
Jackson, Patrick	1,656	0	0	0	10	4
Jackson, Mrs. Rose Ann	2,029	5	6	0	12	8
Jackson, Thomas	6,386	15	8	2	7	11
Jacobs, Trustee for Mr. and Mrs. J.	1,689	4	0	0	10	6
Jacob Ogle, deceased	27,716	8	4	10	13	2
Jalla, Estate of Paul	14,199	9	7	5	8	9
Jameson, Charles	1,282	7	0	0	8	0
Janet, Beebee, *alias* Warden	5,044	7	0	1	15	6
Jangujee Parsee	7,238	5	3	2	13	2
Jenkins, Captain Thomas	18,578	7	3	7	4	1
Jebb, Trust for Miss Theodore	5,099	1	9	1	15	10
Jebb, Trust for Mrs. F. J.	5,402	2	2	2	1	9
Jebb, Trust for Francis Nathaniel	3,020	7	9	1	2	10
Jenkins, Colonel R. B.	4,568	7	2	1	12	6
Jenkins, Captain F.	5,327	14	6	2	1	3
Jenkins, Estate of Henry	4,056	8	3	1	9	4
Jenkins, E. W.	4,357	8	0	1	11	2
Jennings, William Thomas	1,590	1	3	0	9	11
Jeremah, Mrs. J. M.	13,000	0	0	5	1	3
Jessore School Fund	7,683	8	4	3	0	0
Jewell, Caroline	1,578	9	4	0	9	10
Jobert, Trustees of Francis H.	36,705	0	0	14	5	4
Johnson, C. W.	3,410	0	0	1	5	3

Names of Creditors.	Amount of Claims.			8th Divided at 7½ pie per cent.		
	Rs.	As.	P.	Rs.	As.	P.
Johnson, Estate of Colonel J. M.	93,871	11	0	36	10	8
Johnson, Children, Trustee for A.	3,443	10	8	1	5	3
Johnson, Estate of E.	10,548	11	9	4	1	11
Johnson, William	2,411	12	9	0	15	0
Johnson, Joseph	1,567	0	0	0	9	9
Johnston, Captain J.	20,151	0	0	7	13	11
Jebb, Turust for the Children of P. S.	6,943	12	3	2	0	5
Johnstone, Captain J. H.	5,067	8	6	1	15	8
Johnstone, Captain P.	4,314	3	0	1	10	11
Johoorally Shaik	6,133	13	3	2	6	3
Jones, James	1,417	7	9	0	8	10
Jones, W. H.	2,250	4	0	0	14	0
Jones, Mrs. A. C.	2,182	15	0	0	13	7
Jone, John Pheasant	1,24,310	1	6	48	8	11
Juggomohun Mookerjee	4,625	7	0	1	12	10
Jump, Captain R.	3,998	3	0	1	8	5
Karr, Estate of Andrew Seton	13,689	10	0	5	5	6
Kauntze, Sergeant H. and Mrs. R.	5,825	7	0	2	4	4
Kavanagh, Mrs. A.	2,207	10	6	0	13	9
Kadir Bux, Syed	26,707	11	3	10	6	10
Karr, Stoddart & Co.	6,165	8	6	2	6	6
Kelly, Mrs. M. A.	2,749	14	8	1	1	1
Kemps, Mrs. E., late Miss Jones	5,227	4	9	2	0	8
Kenderdine, Estate of D.	9,315	13	8	3	10	2
Kermedy, Estate of Sergeant Daniel	5,375	1	0	2	1	7
Kerr, Mrs. M. A. (late Munday)	1,565	10	0	0	9	9
Kanum Jaun, Beebee	2,627	12	5	1	0	5
Kidd and Child, Subr. for Mrs.	7,188	14	0	2	12	11
Kidd, William	6,044	8	0	2	5	0
King, Estate of Mrs. Mary	2,543	7	4	0	15	10
Kissen Chunder Mookerjee	24,067	6	6	9	6	5
Knight, William	2,035	0	0	0	12	8
Knox, Estate of General Sir A.	8,150	4	6	3	2	11
Knox, W. C.	6,709	1	6	2	9	11
Kooshial and Damoodar Dass	4,000	0	0	1	9	0
Kruseman, J. D.	1,270	10	0	0	7	11
Lacon, H.	23,291	5	7	9	1	6
Ladd, Captain W. H.	6,744	3	3	2	10	1
Laine, Estate of C.	1,626	5	4	0	10	1
Laireds, G. D., and Child	5,554	1	6	2	2	8
Lake, Estate of Colonel G. H. F.	2,789	14	9	1	1	5
Lance, Estate of W.	4,808	7	3	1	14	0
Law, Henry Snaith	21,046	0	0	8	3	6
Lang, Arthur	1,839	6	0	0	11	5
Langmaid, Mrs. Anne	2,145	5	0	0	13	4
Lawrence Fund	1,749	10	3	0	10	11
Lonchlines, Marriage Settlement of Mr. J. M. and Mrs. M. A.	4,059	8	5	1	9	4
Lawrell, Lieutenant Horatio	2,380	12	0	0	14	10
Lantine, Estate of W. A.	1,403	12	7	0	8	9
Lavatell, J. C.	1,581	3	0	0	9	10
Law, Edward Bedwell	41,041	8	5	16	0	6
Lawrence, Trustees for the Marriage Settlement of G. and A.	6,083	14	3	2	6	0
Lawrence, Lieutenant G. St. P.	5,531	0	0	2	2	6
Lawrence, Mrs. Elizabeth	2,117	9	10	0	13	2
Lawrence, Estate of E. C.	35,155	9	8	13	11	8
Lawrence, Captain H. P.	2,871	6	0	1	1	11
Lawtee, Colonel James	15,085	9	5	5	14	3
Levaschee, Estate of J. F.	1,769	0	0	0	11	0
Ley, Mrs. Sarah	24,784	3	0	9	10	10
Lidiard, Richard	17,394	13	4	6	12	8
Limrick, Colonel W. S., deceased	26,190	1	11	10	3	8
Limrick, Mrs. M.	11,287	6	9	4	6	6
Limrick, Revd. Paul	2,718	12	0	1	1	0
Lindquist, W.	4,559	4	0	1	12	6
Lindsay, George	19,768	15	0	7	11	6

Names of Creditors.	Amount of Claims.			8th Dividend at 7½ pie per cent.		
	Rs.	As.	P.	Rs.	As.	P.
Linton, Trustees for the Marriage Settlement of W. and M. J.	20,000	0	0	7	13	0
Litster, Thomas	1,982	6	0	0	12	4
Lloyd, Trustees of Mrs. Mary	3,030	0	0	1	2	11
Lloyd, Lieutenant E. S.	6,806	9	0	2	10	6
Lloyd, Lieutenant H. H.	7,068	3	6	2	4	2
Lockington, Mrs. Ann, deceased	12,369	7	11	4	13	3
Long, Trustees of Mrs. J. A.	25,668	2	1	10	0	5
Longway, Mrs. M., and son	4,055	10	0	1	9	4
Lowe, Trustees for Mrs. and Children	9,870	3	6	3	13	8
Lowth, Lieutenant C.	24,682	10	7	9	10	3
Lowth, Captain J. J.	1,307	2	8	0	8	2
Lukas, Captain John	2,442	1	6	0	15	3
Lumsdaine, Mrs. Sehern	11,580	5	0	4	8	4
Lumsden, Captain Thomas	7,688	14	6	3	0	0
Lushington, George Thomas	2,257	9	6	0	14	1
Lyster, Mrs. Charlotte	1,426	15	7	0	8	11
McCabe and Sons	2,542	12	3	0	15	10
McCabe and Stracher	1,920	1	0	0	12	0
McCarthy, M.	3,430	11	6	1	5	5
McFarlan, D.	10,855	11	6	4	3	10
McGaveston, John	7,888	9	10	3	1	3
McLaine, Watson and Co.	1,336	0	0	0	8	4
McMahon, Captain B.	5,118	6	0	1	15	11
McMahon, Right Hon'ble W.	1,419	3	0	0	8	10
McMahon, Mrs. Eliza Mary	5,109	5	6	1	15	11
McRae, Trustees for Lieutenant Farquhar ...	1,614	4	4	0	10	1
MacManus, Thomas Gerald, son of Sub-Conductor M. MacManus, ½	1,639	4	5	0	10	2
Macdermott, William	5,789	7	9	2	4	2
Mekean, C. W. W.	1,948	13	0	0	12	2
McKillar, H.	1,578	11	5	0	9	10
MacKrell, Colonel Thomas	6,263	4	0	2	7	1
MacLeod, John	3,138	10	0	1	3	7
Mackenzie, Daniel	4,139	8	3	1	9	10
Mackay and Co., J.	15,520	0	0	6	1	0
Mackenzie, Captain Hector	10,122	6	3	3	15	3
Mackinnon, Captain Alexander	2,306	3	10	0	14	4
McClintock, Morton and Co.	8,026	4	5	3	2	2
MacDonald, Sergeant R. B.	1,448	3	0	0	9	0
MacDonald, Captain R. D. H.	10,580	7	7	4	2	1
MacDonald, D.	1,600	8	0	0	10	0
McGowan, Estate af Colonel J.	7,695	7	9	3	0	1
Mackintosh, Mrs. H. L.	1,401	10	4	0	8	9
Mackintosh, L., Revd.	10,162	12	10	3	15	6
Macqueen, Trustees for the M. S. of Captain T. R. and Mrs..	11,330	7	0	4	6	9
Marjoribank and Co., S.	3,661	12	6	1	6	10
Mackitchee, Mrs. M.	1,381	5	5	0	8	7
Macan, Major Thomas	74,942	15	0	29	4	5
Macan, Major Turner	23,064	12	0	9	0	1
Macan, Estate of General Richard	34,262	0	2	13	6	1
Macan, Richard	7,691	15	9	3	0	0
Madge, John	25,113	15	0	9	12	11
Madge, J. P.	1,293	1	3	0	8	1
Madge, Mrs. Harriot, Senr.	3,794	14	3	1	7	8
Madub Chunder Mullick...	1,768	15	3	0	11	0
Maillard, Trustees M. S. for Mrs. S.	3,042	11	4	1	3	0
Malcohnson, J. G.	6,579	7	2	2	9	1
Mallock, J. M., deceased	30,816	4	6	12	0	7
Malone, Edward	45,546	13	6	17	12	8
Manu, M. A.	3,255	0	9	1	4	4
Mansell, William	35,798	2	0	13	15	8
Mansfield, Estate of J.	16,086	12	3	6	4	6
Marshall, Mrs. Hannah	2,149	9	4	0	13	5
Manson, Quarter-Master Sergeant D., deceased ...	12,893	8	6	5	0	7
Manton, John and Son	2,019	13	6	0	12	7
Maghoo, Mrs. Catherine...	4,818	10	0	1	14	1

Names of Creditors.	Amount of Claims.			8th Dividend at 7½ pie per cent.		
	Rs.	As.	P.	Rs.	As.	P.
Madden, Mrs. C.	8,096	8	3	3	2	7
Marquis, P.	6,749	8	9	2	10	1
Martin, C. R.	41,725	8	8	16	4	9
Martin, Conductor Thomas	1,652	9	8	0	10	3
Mary, Legatee under the Will of Lieutenant S. T. Russell...	3,053	3	5	1	3	1
Maswell, Lieutenant R.	1,749	6	9	0	10	11
Master, John	21,087	6	3	8	3	9
Master, Lieutenant G. W.	3,728	0	0	1	7	3
Master, William	7,858	0	0	3	1	1
Matthew, Estate of Conductor M.	21,187	3	0	8	4	5
Matthews, Estate of F. S.	23,437	0	5	9	2	5
Mavor, Estate of Captain George	11,349	9	0	4	6	11
Maxwell, R. W.	17,974	14	0	7	0	4
Menzies, Mrs. E.	18,666	0	0	7	4	8
May, Subscription for Mrs. E.	9,092	10	8	3	8	10
May, Trust for Mrs. P. and Children	10,104	2	0	3	15	1
Mein, A. H., deceased	3,410	0	0	1	5	3
Medley, Mrs. Ann	1,898	13	0	0	11	10
Millis, Estate of Lieutenant W.	8,711	14	10	3	6	5
Millis, Charles	2,904	0	0	1	2	1
Mendes, Francis	7,066	12	3	2	12	1
Miller, George, deceased	3,000	0	0	1	2	9
Meyers, M.	2,33,530	1	3	91	3	10
Meyers, M., Account Ship *Jean Henris*, 2nd voyage ...	28,045	11	4	10	15	3
Michael, George	10,462	14	8	4	1	4
Middlestitch, William	4,250	11	0	1	10	6
Middleton, Colonel Charles	11,769	7	1	4	9	6
Mill, Principal W. H.	4,272	0	0	1	10	8
Moran, Trustees for Mathew and Mrs. Ann ...	3,792	12	2	1	7	8
Millard, Conductor Joseph	1,270	12	0	0	7	11
Miller, Sergeant Charles	3,106	10	8	1	3	4
Miller, Mrs. Elizabeth	3,480	12	0	1	5	9
Mills, John, deceased	5,738	13	6	2	3	10
Minchin, James	5,788	5	8	2	4	1
Mitchell, Captain Thomas, deceased	2,086	8	0	0	13	0
Mitchell, Estate of Major W.	2,198	6	3	0	13	8
Muller, Miss Marianna	1,298	10	9	0	8	1
Mudden Mohun Sein	4,609	2	3	1	12	9
Moffatt, A. E.	3,091	7	0	1	3	3
Mohes Chunder Roy	3,272	1	4	1	4	5
Molloy, Sergeant R.	1,306	13	0	0	8	1
Monckton, John	11,029	6	6	4	4	11
Monckton, William	18,095	0	0	7	1	1
Mundy, Ensign F. W.	1,589	6	0	0	9	11
Montazooma Dowlah Mehdy Ale Khan	4,61,400	0	0	180	3	9
Moore, R. F.	29,756	5	0	11	9	11
Moore, Mrs. S.	10,675	1	6	4	2	8
Moore, Hickey and Co.	26,736	13	4	10	7	1
Moteeloll Seal	12,859	12	4	5	0	4
Moran, M.	1,31,972	8	3	51	8	9
Moran, Estate of Thomas	34,301	3	0	13	6	4
Morris, Mrs. Ann, deceased	4,952	4	0	1	14	11
Morris, Mrs. Ann and Children, Subscription ...	1,376	15	0	0	8	7
Morissy, Trust for E. W.	12,006	12	0	4	11	0
Moshem, Syed	1,427	3	0	0	8	11
Mosselman, F. D.	5,017	14	0	1	15	4
Motel, Mrs. Josephine	3,043	5	0	1	3	0
Moyle, Dr. J. G.	6,150	15	0	2	6	5
Mulkarn, Captain Martin	3,278	0	0	1	4	6
Munro, Sergeant Andrew, deceased	3,726	5	0	1	7	3
Murray, Dennis	38,933	2	0	15	3	3
Murray. C. J. D.	3,855	5	6	1	8	1
Murray, Captain H. R.	2,239	13	11	0	13	11
Murray, Trust for Lieutenant A. and Mrs. Amelia ...	12,664	10	6	4	15	1
Nancy Beebee	2,111	5	0	0	13	2
Nash, Trust for Mrs. E. (late Miss Young) ...	11,412	6	6	4	7	3

Names of Creditors.	Amount of Claims.			8th Dividend at 7½ pie per cent.		
	Rs.	As.	P.	Rs.	As.	P.
Newton, Charles	5,674	0	0	2	3	5
Native Hospital	15,612	3	11	6	1	7
Native Female School	1,803	0	8	0	11	3
Nelly, Estate of Colonel John	83,401	9	0	32	9	3
Nelson, Elizabeth	3,537	14	9	1	6	1
Nepean, T.	3,178	0	0	1	3	10
Nesbitt, J., Colonel	18,726	15	0	7	5	0
Nevel, Estate of Charles	3,282	1	6	1	4	6
Nevelle, T. W.	4,934	13	6	1	14	10
Newerham, Henry	6,634	8	8	2	9	5
Newton, Gordon, Murdock, and Scott	3,095	10	5	1	3	4
Nowell, Alexander	1,524	5	0	0	9	6
Napier, Trust for Helen	8,580	2	6	3	5	7
Nightingall, Estate of General Sir M.	2,045	15	6	0	12	9
Nilcomul Raha	1,968	6	6	0	12	3
Nisbett, R. P.	54,188	2	0	21	2	8
Nittanund Doss	2,016	14	0	0	12	7
Noble, Trustee for the Orphan Child of Sergt. ...	1,655	7	0	0	10	4
Norris, Charles	32,940	11	0	12	13	10
Nott, Colonel William	6,611	2	0	2	9	3
Nowell, Estate of Mrs. M. T.	89,660	3	0	35	0	4
Nowland, Miss Sarah	1,806	6	11	0	11	3
Nursing Chunder Roy, Rajah	86,705	9	0	33	13	0
Nutt, J.	42,108	2	0	16	6	1
Oatley, Ensign J. P.	1,425	4	6	0	8	10
Obhoy Churn Ghose	2,514	10	0	0	15	8
Obrein, Mrs. M.	1,334	4	0	0	8	4
Obrein, James	1,922	1	0	0	12	0
Ochterlony, Trustees for the Marriage Settlement of Mr. and Mrs. R. P.	42,678	11	3	16	10	8
Ochterlony, Trustees for the Children of Mr. and Mrs. R. P.	9,510	5	0	3	11	5
Odell, Estate of Major J. C.	1,665	7	3	0	10	4
Okedon, W.	1,827	6	4	0	11	5
Ogilby, Lieutenant A. B.	3,769	4	6	1	7	6
Nisbett, Robert, deceased	5,852	15	0	2	4	6
Oldfield, Lieutenant C. J.	16,831	9	9	6	9	2
Onseley, Captain J. W. J.	4,886	0	0	1	14	6
Owen, J. C.	1,742	3	0	0	10	10
Owen, Estate of Major W.	7,141	5	9	2	12	7
Owen, Major A.	1,713	3	9	0	10	8
Palmer, Mrs. Ann Elizabeth	11,743	0	3	4	9	4
Pandagy, C.	11,773	9	9	4	9	6
Park, Lieutenant A.	9,077	0	8	3	8	8
Parker, Captain Windsor	1,804	4	9	0	11	3
Parker, James	7,412	11	7	2	14	3
Parry, Edward	84,748	6	11	33	1	8
Parry, Quarter-Master Sergeant W.	1,649	8	5	0	10	3
Parry, R. B.	1,685	14	6	0	10	6
Parsons, Captain J. D.	1,284	14	0	0	8	0
Paschond, Charles	1,575	11	3	0	9	10
Pasos, F. A., deceased	1,282	11	9	0	8	0
Paterson, Miss, L. M. P.	11,266	7	3	4	6	5
Paterson, Miss, H. B.	1,598	11	3	0	9	11
Paterson, David James	7,302	7	10	2	13	7
Paterson, Mrs. Louisa (late Davis)	2,789	0	0	1	1	4
Pattenson, Estate of John	14,656	2	0	5	11	7
Patison, Captain R.	10,838	12	11	4	3	8
Patton, Estate of Captain J. W.	14,347	8	3	5	9	8
Patton, P. E.	78,375	10	5	30	9	10
Pavin, John	1,94,025	15	9	75	12	8
Paxton and Marjarebanks	17,505	5	0	6	12	1
Payne, Henery Robert	10,665	15	1	4	2	7
Pratt, Lieutenant D.	1,526	3	0	0	9	6
Pender, Captain Edward, deceased	9,853	3	5	3	13	7
Pearce, Captain Charles	2,203	8	0	0	13	9

Names of Creditors.	Amount of Claims. Rs.	As.	P.	8th Dividend at 7½ pie per cent. Rs.	As.	P.
Peards, Marriage Settlement Trustees of Mrs. A. ...	1,281	2	8	0	8	0
Peerbux Goolbegum	4,130	4	0	1	9	9
Pannan, Estate of J. A.	21,450	1	0	8	6	0
Penn, Trust for James Henry	1,555	1	0	0	9	8
Pennefather, Lieutenant R. P.	1,486	9	9	0	9	3
Pennington, R. B.	13,834	13	1	5	6	5
Pereira, Mrs. Elizabeth	5,125	8	10	2	0	0
Perkin, Colonel W. H.	17,692	12	0	6	14	6
Phillips, James and Sons	11,077	7	0	4	5	2
Perroux, Charles	3,404	0	2	1	5	3
Perroux, Andrew, deceased	8,208	0	1	3	3	3
Peters, Charles	10,836	12	5	4	3	8
Peters, W., Senior, deceased	3,976	5	2	1	8	10
Pizzoni, Bishop A.	8,599	0	0	3	5	9
Presgrave, Colonel D.	1,945	0	0	0	12	1
Preston, Estate of Colonel Thomas	9,437	14	5	3	10	11
Preston, Benjamin	53,584	9	0	20	14	10
Phillips, Charles	14,233	13	0	5	8	11
Phillips, Jonas and Sons...	11,077	7	0	4	5	2
Pidcock, H.	12,167	13	5	4	12	0
Pigg, Thomas	2,765	7	0	1	6	3
Pigon, H. M.	10,498	3	0	4	1	7
Pinto, S.	2,048	14	0	0	12	9
Price, Joseph	8,903	13	0	3	7	1
Pringle, J. A.	7,671	0	4	2	15	11
Plowden, Lieutenant J. C.	4,329	12	6	1	11	0
Plumb, Trustees for the Marriage Settlement of Mrs. ...	9,684	13	6	3	12	6
Pollock, Lieutenant R. M., deceased	16,025	1	9	6	4	2
Pond, James	9,506	8	0	3	11	4
Pope, Captain W. L.	1,898	6	6	0	11	10
Porcher, Henry	43,163	0	0	16	13	8
Porcher, Reverend George	1,83,664	4	5	71	11	11
Porter, W. H.	1,735	9	3	0	10	10
Poulson, Jonathan	80,079	2	0	31	4	5
Powell, Morgan	3,691	10	0	1	7	1
Pugh, Hugh	6,894	3	0	2	11	1
Purkis, Miss Sarah	18,235	10	5	7	2	0
Raban, Colonel G. H., deceased	75,334	9	9	29	6	6
Rabbeth, J.	6,182	0	6	2	6	7
Radamadub Bannerjee	73,113	3	3	28	8	11
Radamohun Dutt	2,052	0	0	0	12	9
Railey, Estate of J. G.	20,028	11	2	7	13	2
Rainey, Trustees for the Marriage Settlement of Mrs. M. ...	68,400	0	0	26	11	6
Rainey, Estate of Major W. H.	45,846	5	4	17	14	6
Ravenscroft, Trust for A.	1,578	14	8	0	9	10
Ramah Beebee, *alias* Beebee Hanna	3,070	0	0	1	3	2
Ramcomul Sein	10,106	15	0	3	15	2
Ramdhone Ghose	13,149	0	0	5	2	2
Ramgutty Naug	1,541	0	0	0	9	7
Ramlochun Pyne and Co.	2,516	2	3	0	15	8
Ramrutton Mookerjee	49,059	14	0	19	2	7
Ramtonoo Ghose and Muddonmohun Bose ...	21,869	2	2	8	8	8
Randolph, Henry	5,683	8	11	2	3	6
Rasberry, Ann	1,389	9	0	0	8	8
Ravenscroft, John	4,497	12	3	1	12	1
Ray, Estate of Charles	18,696	4	4	7	4	10
Raynor, William Conductor	1,314	12	6	0	8	2
Raynold, Captain W.	6,820	2	0	2	10	7
Redllead, Estate of Henry	57,668	0	0	22	8	5
Reeves, George	5,988	8	6	2	5	5
Reid, James	12,157	15	6	4	12	0
Reid, Mrs. Jane (late Drummond)	2,571	14	0	1	0	0
Reilly, B.	4,890	4	3	1	14	6
Renton, Mrs. D. and Mrs. J.	1,715	0	0	0	10	8
Robinson, Estate of Colonel W.	1,686	8	9	0	10	6
Riach, J. P.	20,370	10	0	7	15	3

Names of Creditors.	Amount of Claims.			8th Dividend at 7½ pie per cent.		
	Rs.	As.	P.	Rs.	As.	P.
Rice, A. D.	1,420	2	5	0	8	10
Richards, Jacob	81,745	13	4	31	14	10
Richards, Colonel Goddard, deceased	13,625	0	0	5	5	1
Ricketts, Estate of Serjeant D.	2,101	7	3	0	13	1
Rivaz, J. T.	3,023	10	10	1	2	10
Roberts, John	2,318	13	9	0	14	5
Roberts, John and Mary...	2,117	3	0	0	13	2
Robertson, Major H. D.	1,447	2	0	0	9	0
Robinson, Trustees for Mr. D. and Mrs. J. ...	2,000	0	0	0	12	6
Robinson, Serjeant John	8,874	0	8	3	7	5
Robinson, Revd. W.	5,894	6	0	2	4	10
Robinson, George	5,763	14	0	2	4	0
Robinson, Isaac	8,131	15	9	3	2	9
Rudd, Mr. William and Mrs. Lucy	1,891	14	0	0	11	9
Rogers, Mrs. M. and J. P.	2,178	0	0	0	13	7
Rogers, Mrs. M.	8,316	5	0	3	3	11
Roman Catholic Chapel of St. Patrick, Dum-Dum ...	2,107	11	3	0	13	1
Roodranund Sing, Rajah	73,725	12	0	28	12	9
Rondo, J.	1,36,093	11	6	53	2	6
Rosnope, Joseph and Maria	7,809	13	9	3	0	9
Ross, Hon'ble A.	36,988	3	6	14	7	2
Ryley, Sub-Conductor T. B.	1,404	14	0	0	8	9
Roynings, Children of St. C.	15,459	10	2	6	0	7
Roynings, Trustees of Mrs.	20,423	0	9	7	15	7
Roxburghs, Marriage Settlement Trustees of Mrs. C. ...	5,274	3	0	2	0	11
Royce, Jacob	10,065	0	0	3	14	10
Rozs, Mrs. Hannah	7,612	14	0	2	15	6
Russell, Mrs. Mary	3,051	0	0	1	3	0
Rutton Sing Kunwar	51,057	7	9	19	15	1
Ryan, Colonel Charles	1,65,693	3	0	64	11	6
Rynner, Mrs. Isabella	12,868	12	0	5	0	5
Samson, Captain T. E.	3,959	0	0	1	8	7
Sandford, E. M.	7,287	4	0	2	13	6
Sandys, Major H. C.	3,276	13	0	1	4	5
Sarson, Charles	4,808	12	0	1	14	0
Satchwell, Captain John	9,707	14	0	3	12	7
Saunderson, Ensign S. J.	4,284	3	0	1	10	9
Saunders, Roberts	2,120	5	6	0	13	3
Savage, Major Charles	23,739	5	0	9	4	4
Sawey, Thomas	4,466	2	0	1	11	11
Scallan, Thomas	7,393	14	0	2	14	2
Sachwall, and Leedwing	2,625	0	0	1	0	4
Shadwell, Estate of Lieutenant Henry	13,947	1	0	5	7	2
Shaw, Estate of Mrs. E.	57,963	2	0	22	10	3
Shaw, T. A.	25,665	0	0	10	0	4
Shaw, William	39,595	9	0	15	7	5
Smartt, C. L.	17,767	14	0	6	15	0
Stack, Captain Maurice	21,794	13	0	8	8	2
Sparks, Mrs. Mary	6,564	10	6	2	9	0
Seely, Trustees of Captain and Mrs. J. B. ...	5,626	0	0	2	3	1
Senior, Estate of Lieutenant W.	2,904	0	10	1	2	1
Seagrove, Subscription for Mrs.	10,898	1	0	4	4	1
Sewell, Mrs. H. E.	2,289	1	6	0	14	3
Shelton, Colonel J.	3,175	13	0	1	3	10
Sheridan, Lieutenant M.	13,713	4	0	5	5	8
Sherriff and Co.	2,215	3	0	0	13	9
Spencer, T. K.	6,901	8	0	2	11	1
Spencer, Estate of Thomas	9,938	13	3	3	14	1
Spencer, Trust for Mrs. Phœbe	2,110	1	0	0	13	2
Spencer, Lieutenant E. F., deceased	2,386	9	6	0	14	11
Sreemutty Bissomutty Dossee	4,697	2	6	1	13	4
Stuart and Co.	2,890	15	3	1	2	0
Stewart, Conductor James	3,608	11	0	1	6	6
Stevens, George	1,687	15	0	0	10	6
Swinnenham, Captain J.	4,901	13	4	1	14	7
Sitarah Khanum, Colonel W. Swinton for Beebee ...	7,098	8	6	2	12	4

Names of Creditors.	Amount of Claims.			8th Dividend at 7½ pie per cent.		
	Rs.	As.	P.	Rs.	As.	P.
Shillingford, Mrs. M.	1,337	6	0	0	8	4
Shipp, Trustees for the Children of the late J. ..	1,852	8	6	0	11	6
Sibnarain Ghose	40,362	12	3	15	12	3
Simpson, Mrs. Sarah	2,889	15	0	1	2	0
Simpson, Colonel E. H.	20,127	6	3	7	13	9
Smith, C. W.	7,613	14	0	2	15	6
Skinner, Colonel James	12,647	7	0	4	15	0
Smith, Alexander	4,737	15	0	1	13	7
Smith, Colonel H. T.	3,065	10	6	1	3	[illegible]
Smith, F. B.	10,936	10	0	4	[illegible]	
Smith, Trustees of Mrs. A. S.	10,555	0	0	4	[illegible]	
Smith, W. D. S.	1,269	10	0	0	[illegible]	
Smith, E. P.	6,357	14	0	2	[illegible]	
Smith, Estate of W. B.	8,344	11	3	3	[illegible]	
Smith, Captain Edward	12,714	9	3	4	1[illegible]	
Smith, Mrs. Emma Lydia	12,107	0	0	4	1[illegible]	
Smith, Trust for Misses Eliza and Maria	5,626	2	9	2	[illegible]	
Smith, Major R. W., deceased	12,530	0	0	4	1[illegible]	
Smith, Mrs. Eliza	17,791	2	0	6	1[illegible]	
Smith, Serjt.-Major W. A.	1,920	15	0	0	1[illegible]	
Smith, E. J.	21,949	4	7	8	[illegible]	
Smith, Courtney	22,122	7	3	8	1[illegible]	
Smith, Captain Timothy	33,995	14	0	13	4	
Spicer, Captain A. E.	2,344	13	3	0	14	
Snider, A.	2,871	11	0	1	1[illegible]	
Spiller, Major W.	21,911	11	4	8	[illegible]	
Sterling, W. C.	22,234	9	0	8	1[illegible]	
Scott, Cornet George	3,995	14	0	1	[illegible]	
Scott, Trustees for the Marriage Settlement of Mr. and Mrs. Gilbert	5,096	4	10	1	15	
Scott, William, deceased	23,030	0	0	8	15	
Scott, Mrs. Cornelia	5,230	0	0	2	0	
Sheebrick, Lieutenant-Colonel Thomas	2,500	0	0	0	15	
Shore, George	2,60,342	10	0	101	11	
Shore, John	33,994	10	6	13	4	
Shore, Estate of Francis	93,039	0	0	36	5	
Stubbs, Lieutenant John	1,466	0	0	0	9	
Stockwell, George	9,292	13	0	3	10	
Stone, Lieutenant Henry	1,512	10	6	0	9	
Stout, Serjeant-Major C.	2,946	5	5	1	[illegible]	
Subscription for Soldiers and Sailors	7,334	3	6	2	[illegible]	
Smyth, Mrs. A. C.	4,646	0	0	[illegible]		
Squire, Captain J. C.	2,460	0	0	[illegible]		
Stuart, James	12,460	3	6	4	[illegible]	
Stuart-Major Charles	22,195	0	0	8	[illegible]	
Stubbs, Major Orlands	33,345	7	9	13	[illegible]	
Stubbs, William	11,639	4	0	4	[illegible]	
Sutton, William	5,504	3	5	2	2	
Sturt, T. L. N., Estate of	1,12,262	0	0	43	13	
Surroop Chunder Singhee	2,009	3	7	0	12	
Sullivan, J. S.	2,744	1	0	8	1	
Sunderland, E.	2,028	2	3	0	12	
Sutherland, Colonel James	3,933	9	3	1	8	
Suseemoney Dabee, Ramgopaul Seromoney ..	7,104	4	2	2	12	
Taylor, D. W.	1,593	9	9	0	9	
Taylor, R. J.	1,515	11	4	0	9	
Taylor, Captain R.	6,719	8	7	2	9	
Taylor, Potter and Co.	6,522	15	11	2	8	
Taylor, Estate of Colonel J.	33,966	10	0	13	4	
Taylor, James and Miss E. Miller	5,685	1	3	2	3	
Taylor, B. Thomas	2,487	2	9	0	15	
Tadman, Mrs. Mary	4,646	12	6	1	13	
Thacker, W.	7,162	14	0	2	12	
Thackeray, Estate of R.	12,561	12	5	4	14	
Thackeray, W. M.	25,173	0	0	9	13	
Trail, G. W.	1,10,956	14	0	43	5	
Taylor, Miss Mary	1,311	0	9	0	8	

Names of Creditors.	Amount of Claims.			8th Dividend a 7½ pie per cent.		
	Rs.	As.	P.	Rs.	As.	P.
Templer, J. W.	4,252	8	0	1	10	6
Trawin, Mrs. Mary	2,085	15	6	0	13	0
Tenlon, Captain P.	10,839	3	8	4	3	8
Texeira, Captain S.	1,963	6	8	0	12	3
Tickell, Estate of Captain S.	5,721	6	9	2	3	9
Tilghman, R. M., deceased	7,602	2	4	2	15	6
Treasurer of the Lady's Society for Education of Native Females	8,616	3	4	3	5	10
Ro[illegible]on, Conductor E.	6,321	0	6	2	7	6
Robi[illegible]dell, H. M.	1,514	13	5	0	9	5
Robi[illegible]en, J. F.	4,288	11	5	1	10	9
Robi[illegible]s, Estate of Mrs. J.	3,112	4	8	1	3	5
Robi[illegible]s, John, Assistant to G. Boyd, Indigo Planter ..	3,635	7	0	1	6	8
Rudd[illegible]pson, Thomas	14,851	13	9	5	12	9
Roge[illegible]pson, Revd. J. T.	6,890	5	9	2	11	0
Roge[illegible]pson, Colonel C.	14,544	0	6	5	10	10
Rom[illegible]son, Watson and Co.	8,026	1	0	3	2	1
Rood[illegible]son, Estate of D.	10,166	10	6	3	15	6
Ron[illegible]nson, Captain George	7,026	2	0	2	11	11
Ros[illegible]mson, Miss P.	4,323	1	9	1	11	0
Ros[illegible]rnhill, Lieutenant-Colonel G.	14,210	0	0	5	8	9
Ryl[illegible]rnton, John	3,885	3	1	1	8	3
Roy[illegible]rnton, Captain G.	3,716	8	2	1	7	2
Roy[illegible]rpe, Conductor William	3,217	10	0	1	4	2
Rox[illegible], George	11,232	7	0	4	6	2
Roy[illegible], Colonel James	52,740	3	9	20	9	7
Roza[illegible] Trust for Mr. and Mrs. G.	6,126	8	0	2	6	3
Russ[illegible] Estate of Captain Joseph	46,012	8	0	17	15	6
Rut[illegible]bs, Colonel J.	1,68,727	12	10	65	14	6
Rya[illegible]ne, W. T.	4,118	1	8	1	9	8
Ryn[illegible]nshead, Lieutenant Edward Duke	1,809	11	0	0	11	3
Sam[illegible]ick, M.	1,640	13	9	0	10	3
Sand[illegible], Joseph	2,596	2	6	1	0	2
Sand[illegible]r, Captain James William	4,320	4	0	1	10	11
Sars[illegible]son, Captain E. J.	6,902	13	9	2	11	1
Satc[illegible]ter, Serjeant-Major W.	5,005	8	3	1	15	3
Saun[illegible]ker, Serjeant William	4,108	13	0	1	9	7
Saun[illegible]er, Major C. B.	32,110	10	8	12	8	8
Sava[illegible]er, H. St. George	11,300	0	0	4	6	7
Sawey[illegible], Revd. J. J.	17,524	14	0	6	13	6
Scallan, Serjeant W.	1,576	3	3	0	9	10
Sachwall[illegible], J. F.	5,997	3	0	2	5	5
Shadwe[illegible]rt, Robert	1,75,684	0	8	68	10	0
Shaw, [illegible]n, T. P.	5,069	8	10	1	15	8
Shaw, [illegible]on, R.	4,499	12	3	1	12	1
Shaw[illegible]t, Henry	9,816	3	0	3	13	4
Smar[illegible]rt, Lieutenant J. E.	2,845	2	0	1	1	9
Stac[illegible]l, Sub-Conductor Joseph	3,174	0	0	1	3	10
Spa[illegible]ker, Colonel G. W.	34,315	4	0	13	6	5
See[illegible], John	2,276	8	5	0	14	2
Sen[illegible]lis, William	31,388	5	4	12	4	2
Sea[illegible]d, Trust for Mrs. M. L.	2,900	14	5	1	2	1
Sew[illegible]den, Thomas	8,648	3	0	3	6	0
She[illegible]den, Trustees of Mrs. C. and Mrs. S.	2,669	15	2	1	0	8
She[illegible]ing, Estate of E. S.	31,385	0	0	12	4	1
Spe[illegible]low, Captain T.	44,898	3	9	17	8	7
Spe[illegible]ner, Captain J. H.	5,301	2	9	2	1	1
Spe[illegible]ers, Colonel E. F.	2,258	2	0	0	14	1
Spe[illegible]son, Trustees for Mrs. Henry	3,745	0	0	1	7	4
Spe[illegible]son, Master William.	2,311	6	0	0	14	5
Sre[illegible]son, Henry	1,791	5	10	0	11	2
Stu[illegible]uchope, Mrs. E. H.	54,871	0	0	26	6	11
Ste[illegible]uchope, Trustees for Mr. Andrew	1,417	4	0	0	8	10
Stre[illegible]ale, Trust for Mrs. Sarah	15,111	12	6	5	14	0
Swe[illegible]ale, Estate of James Ellison	59,323	12	0	23	2	9
Sitt[illegible]stead, Captain G.	4,078	7	9	1	9	5

Names of Creditors.	Amount of Claims. Rs.	As.	P.	8th Dividend at 7½ pie per cent. Rs.	As.	P.
Weeks, J. T.	1,761	0	0	0	11	1
Wells, Estate of Joseph	3,312	14	3	1	4	10
West, Captain W.	58,539	11	3	22	13	10
Westmacott, Lieutenant G. E.	5,716	15	0	2	3	7
Westwood, Mrs. Custy	3,166	10	8	1	3	9
Wheler, Captain S. G.	12,130	11	0	4	11	0
Wellesley, Gerald	10,471	14	0	4	1	[illegible]
Whittle, Trustees for the Marriage Settlement of Henry and Charlotte	11,432	13	0	4	[illegible]	
Whish, Mrs. L. F., now Monteath and Sons ..	35,979	3	6	14	[illegible]	
White, Major Adam	24,750	9	0	9	1	
White, Colonel H. L.	2,519	3	8	0	1	
White, Miss Lousia, daughter of Colonel White ..	2,135	4	8	0	[illegible]	
White, Miss Louisa, daughter of Sergeant White ..	5,912	4	0	2	[illegible]	
White, Lieutenant-Colonel H. J.	30,456	0	0	11	1	
White, Mrs. Elizabeth	2,637	9	0	1	[illegible]	
White, Colonel H. V.	10,753	6	0	4	[illegible]	
Whitney, Captain B.	17,105	6	8	6	1	
Wilkinson, Conductor John	1,999	13	4	0	12	
Williams, Henry Allen	4,297	6	0	1	10	
Williams, Mrs. Henry Allan	10,152	12	4	3	15	
Wilmot's Monument, Subscription for E. C. ..	3,338	3	6	1	4	
Williamson, Thomas	25,807	1	0	10	1	
Willis, Lieutenant P. W.	5,507	14	0	2	2	
Wilson, Horace Hayman	38,569	1	0	15	1	
Wilson, Estate of Captain R. S.	10,456	14	0	4	1	
Wilson, George	27,111	13	10	10	9	
Wilson, Colonel Thomas	21,047	3	0	8	3	
Winn, Apothecary	3,797	0	0	1	7	
Winston, Edward	6,827	11	0	2	10	
Wood, Trust for James	2,072	3	6	0	12	
Wright, Mrs. Mary (now Burke)	5,622	0	0	2	3	
Wright, Estate of John	5,643	3	0	2	3	
Whyte, Trustees of Mrs. Phœbe (late Miss Allen) ..	2,950	1	0	1	2	
Wood, Estate of Colonel Thomas	42,952	14	4	16	12	
Wood, Robert	8,004	8	6	3	2	
Woodward, Richard	3,994	13	0	1	8	
Woodward, Lieutenant Richard	1,298	3	0	0	8	
Woolley, Estate of Joseph	8,179	0	0	3	[illegible]	
Woollett, Miss Amelia	9,290	0	0	3	[illegible]	
Wornum, Captain J. R.	12,271	15	4	4	[illegible]	
Wyatt, Colonel E.	53,062	3	0	2	[illegible]	
Wyatt, Trustees of Mrs. and Children	19,261	9	3	[illegible]	[illegible]	
Wynch, P. M.	37,688	12	6	14	[illegible]	
Yates, Mr. and Mrs. Richard	2,564	0	0	1	[illegible]	
Yeatman, E. J.	3,488	0	0	1	[illegible]	
Young, W. R.	6,342	0	0	2	7	
Young, Reverend John	15,790	9	10	6	2	
Young, Captain Gavin	3,348	6	2	1	4	
Young, Misses Jane, Mary, Eliza, Charlotte, and Margaret Ursula	27,812	9	0	10	13	
Young, Estate of M.	6,034	0	0	2	5	
				8,062	7	

(309—1)

A. B. MILLER, *Official Assignee.*

[REGISTERED No. 29.]

No. 32 of 1874.



SUPPLEMENT TO
The Calcutta Gazette.

WEDNESDAY, AUGUST 12, 1874.

OFFICIAL PAPERS.

Non-Subscribers to the GAZETTE *may receive the* SUPPLEMENT *separately on payment of Six Rupees per annum if delivered in Calcutta, or Twelve Rupees if sent by Post.*

BENGAL FAMINE.

TWENTY-THIRD SPECIAL NARRATIVE OF THE DROUGHT IN [illegible] FROM THE 24TH JULY TO THE 6TH AUGUS[illegible]

THE Lieutenant-Governor (Sir Richard Tem[illegible] 3rd August the following remarks to be incl[illegible]

"I have no[illegible] test effectually [illegible] consu[illegible]tion c[illegible] narr[illegible] of [illegible] to th[illegible]

the anticipated rate of 60,000 tons. If this rate of expenditure should continue during August, the estimate of the 7th July may be somewhat exceeded. Some circumstances have occurred since July to improve the general case as made out on the 7th July, namely the early cessation of distress in parts of Rungpore, Bogra, and Maldah, and the disappearance of distress in most parts of Shahabad and Gya. On the other hand, things have happened to make the case slightly worse. Recent reports received by telegraph from North Tirhoot speak of the frontier store-houses being much depleted by reason of the recourse of large numbers of Nepalese to the Government grain stores. In some districts there are more persons (not able-bodied men, but women and children,) on relief works than were expected. The numbers on gratuitous or charitable relief have risen. In two important districts—Sarun and Manbhoom, and in some districts less important as regards distress—Burdwan, Bankoora, Rajshahye, and parts of Moorshedabad, affairs have had an unfavorable tendency. The rainy season, though almost perilously delayed in South Bengal, capricious in Central Bengal, and in North Behar threatening at one time from excess of water, has turned out well throughout Northern and Eastern Bengal; and in those parts where rain was most wanted, it has recently fallen. Thus on the whole the early (aous) rice crop is nearly secure, and the Indian-corn is already being cut."

"Thus there is still reason to hope that we shall have at the end of August a balance of something near 165,000 tons, as set forth on the 7th July. This quantity would be gross without allowing for wastage, and would be of course exclusive of the reserve with the Government of India at Calcutta. Of late, however, we have been obliged to draw on the Calcutta reserve for supplies to the southern districts, the Burdwan division, and other places. On the whole, the balance of grain in hand by the beginning of September in Calcutta and in the districts, though we hope quite enough, may not be more than enough for safety. Instructions to all relief officers have been reiterated to persevere in carefulness in administering relief in grain,—on the one hand distributing the grain fully to the distressed classes according to the rules and giving the people the benefit of the intentions of Government, yet on the other hand husbanding their supplies and striving to maintain some considerable surplus stocks against unforeseen necessity."

similar to those adverted to in the narrative of the 14th
ve arisen in respect to the policy of Government respect-
to the public, and especially doubts as to whether the
narrative have been adhered to. Certainly it is
so adhered to, and I trust that they will not

pening of the
; that ative
s e it
on-

May the cheapest (retail) price of the grain was
e rupee. The basis of the decision was declared
rule) the price at the nearest large mart accessible
dition as might be thought proper. In May the
ard, and continued so till the end of June. By the
, the prices of grain at the nearest large marts
fell by about 15 per cent. towards the west, and
the east. According to the rule, then, the people
where sales of Government grain were going on,
reduction in the price: therefore the retail price
at 13 seers for the rupee in Behar, and 14 seers
This was announced in the narrative of the 7th
pportunity. This, it is to be observed, was the
olesale price the local officers were authorized to
ght be fair in favor of the wholesale dealer within
say, where the retail price was 13 seers, the
14 to 15 seers; where the retail price was 14 seers,
e 15 to 16 seers. This wholesale price is adjusted
ng to the distance which the grain has to be carried
transit. In some parts of Rungpore, as adverted to
May, it was arranged that the traders should carry
e distances, thereby saving the cost of Government
a larger allowance than that above stated had to be
encement of the rains the same principle has been to
North Behar. The result is that the traders in some
distribution from a large depôt to village granaries, an
to them in the wholesale price."

wholesale transactions the trader is practically compelled
tail price as that observed in the Government sales, by
overnment granaries retail sales to the public are allowed;
sale dealer tried to sell dearer, he would lose his

ove stated are for husked rice (that is, rice from which the
ared away). If rice is sold partly husked, the remainder
, which is often called 'cargo' rice, then an allowance in
r that: for example, if 13 seers be the price for husked rice,
ame rice if sold as 'cargo' rice would be 15 seers, and

e these points briefly because partial or incomplete infor-
the wholesale prices or the cargo prices might convey an
the prices of Government rice have been altered more than
en. The fundamental rate in this case is the retail price.
the 'wholesale' and the 'cargo' prices are strictly and
, and by no other. And it may be repeated that the sales
e rules as sanctioned by the Government of India as already
other."

s of Rungpore and Bogra did recommend further modifi-
but their proposals were negatived. The Collector of Bogra
d that in his district the Government price should be
market prices were fast becoming cheaper. He apparently
eople were entitled to this benefit, and that just regard to
prompt him to stimulate as much as possible the sale of
until all his stocks were exhausted. But it was imme-
to him that the cheapening of the market could only have
importations; that the people could well subsist on the
; that it was not the duty of Government to find additional
to promote sales for any purpose save the relief of necessity;
f Government grain would not be lowered; that if this caused
e result would be well; that if surplus stocks remained,
d be well, for the grain might be wanted elsewhere; but
surplus, the rules and the price as notified must not be

"The case of Rungpore and Bogra is an exa
are not deterred by Government sales from im
districts are well situated for water carriage early
on the rising of rivers and setting in of the southerly
in by trade to every mart accessible by water. In
quite suddenly, while it continued in places which,
could not be approached by water. In North Be
not so speedy; but there also trade will, it is hope
partly for this reason that we look for much diminut
of August. In Behar, however, the large supplies bro
in former narratives) have hardly, as yet, reached
being virtually intercepted by the semi-distressed
hand, and which are better able to buy. We trust
percolation of supply may touch ultimately the most

"Regarding advances to cultivators, there is no
added to what has been stated in former narrative
the spot has satisfied us that in the Sarun district
larger there than anywhere else) are the means of
ation, but considerable mortality among the lower
class. It is apparent in many districts that these
nearly exhausted, their slender stock of food, and
over even the short interval that must be passed befo
to come in."

"Notwithstanding that in the most distressed d
laborers have been transferred from the relief works to
for disappointment that the total number on these wo
has continued so large. In the northern and most di
women and children have in large numbers remained on
condition is such that the relief officers fear to send them
however, have been lowered to the lowest rate for bare exis
shall be no inducement to resort to the works if other em
got. In West Tirhoot, indeed, the case of these women and
the Collector to be such that he recommended some increa
but on consideration this was not sanctioned. We appre
some women may be on the works whose male relatives ar
wages elsewhere, though the relief officers seem confident t
case as a rule. Still a special warning has been addressed
to guard against any abuse of this sort. In the southern a
districts our officers still consider it necessary to admit
men to the works who would work in the fields if they could
though the cultivation is as large as ever, the cultivators
employ field labor, and therefore do all the work with
and so get on somehow. The advances to them of grain a
culty and afford them the means of giving wages in kin
away people from the relief works."

"Again, the very high number on gratuitous and char
aggregate exceeding our expectation—is a matter for disappo
is the admission of so many persons who from caste or other
in former narratives) cannot work and are yet brought t
continuance of high prices, despite the rains and the approa
has aggravated this difficulty. When the number rises r
circle, there is of course fear of imposture or of over-libera
this occurs, the Collector or other superior relief officer che
been repeated instances of the exercise of such check; sti
tion a general warning has been addressed to relief office
imposture. There is probably less ground for this appr
where the people had no previous experience of general rel
like Burdwan, where relief from causes other than scarcity
established, and where imposture, if not guarded against
practised."

"I am not yet able to state the average number of
assistance during July and August, as compared with the nu

narrative of 7th July, for the worst period in June. But though the number may perhaps prove higher than the anticipation, yet on the whole the distress probably will be kept within bounds until the middle of September, when the falling or the failing of the autumnal rains will decide the fate of the winter rice crop (amun), the cessation or the continuance of the scarcity, and the relaxation or the maintenance of the relief operations."

Weather and Rainfall.—The weather throughout North-East and South-East Bengal and the whole of Behar has been everything that could be desired; but in Burdwan, Hooghly, a small part of Midnapore, Manbhoom, Bankoora, parts of Beerbhoom, Moorshedabad, Rajshahye, Nuddea, Jessore, and Mymensing, rain is said to be urgently required.

Prospects of Crops.—The crops throughout Behar, North-East and South-East Bengal, Orissa, and the greater part of Chota Nagpore, are said to promise exceedingly well. Throughout the rest of the country it appears that in parts the yield of the autumn crops will be small, but there is no reason to apprehend much less than an average yield on the whole, even in the worst districts; while there can be little doubt that the yield throughout the greater part of the country will be unusually large.

Prices.—Prices have to a great extent followed the weather. Where the weather has been favourable, they have fallen; where it has been unfavourable, they have risen. There are some exceptions to this rule, but generally it holds good, as it might be expected to do. Prices have fallen slightly in Burdwan and Moorshedabad; more considerably in Howrah, 24-Pergunnahs, Dinagepore, Maldah, Julpigoree, Backergunge, Sylhet, Chittagong, and Tipperah; while in Bogra the fall has been especially great, rice having gone down during the fortnight from 13 seers 8 chittacks to 16 seers 8 chittacks for the rupee. Prices have risen in Bankoora, Beerbhoom, Midnapore, Hooghly, Nuddea, Jessore, Rajshahye, and Fureedpore, and have remained stationary in Rungpore, Pubna, and Moorshedabad. In Behar, prices have fallen in Patna, Chumparun, Purneah, and Monghyr. The fall in the last district has been especially great, rice having fallen from 12 seers 1 chittack to 13 seers 6 chittacks, while barley continues to become cheaper. The markets remain nearly stationary in Tirhoot and Sarun; in both these districts rice has fallen slightly, while barley has risen, though in Sarun the latter grain is very cheap. There has been a slight rise of prices in Shahabad and Bhagulpore, while they have remained stationary in Gya and the Sonthal Pergunnahs. In Chota Nagpore prices have risen in every district except Hazareebagh, but they still remain low everywhere except in Manbhoom, where rice is selling at 13 seers for the rupee. In Orissa prices are stationary and low in spite of the large quantities of grain which still continue to be exported.

Private Trade.—The usual note on the movements of food-grains is given in appendix A. The returns show an increase of 3,348 tons imported by private traders into Behar as compared with last fortnight. This increase was probably due to the anxiety of traders to take the utmost advantage they could of the half-rates of freight after the receipt of the notification that this concession would be withdrawn by the Government of India from the 1st August. The river traffic shows a considerable decrease; but the district narratives show that the internal trade shows signs of recovering, as the Collector of Rungpore reports that exports of the new rice from his district have begun, and the prospects of the autumn rice throughout North-Eastern Bengal are sufficiently good to warrant the expectation that several districts will have surplus stores to dispose of to those where distress still continues.

Tirhoot.—There is little calling for remark in this district. Supplies are still short in Mozufferpore, and sales of Government rice are still necessary in the town; but the prospects of the crop are everywhere excellent, except in certain limited tracts, chiefly in the Muddhoobunnee and Durbhunga sub-divisions, where considerable damage has been caused by floods.

Chumparun.—The remarks made with regard to Tirhoot apply equally well to this district. Distress is rapidly decreasing, as is shown by the reduction in the demand for labour on the canal works.

Sarun.—The giving of advances still forms the principal part of the work performed by relief officers.

South Behar.—Here all distress may be said to have ceased for the present, except in a few places, where it is by no means severe.

Bhagulpore Division.—The floods in Purneah, which were considered at one time likely to have caused much distress in that district, have subsided without doing much damage. From all parts of the division the reports as to future prospects are most cheering, except from Monghyr, where the Collector thinks the yield of the autumn crops will not be so good as was expected owing to the long continued rain, which hindered weeding.

Rajshahye Division.—Except in Moorshedabad and Rajshahye, where distress has somewhat increased, chiefly owing to a deficiency of rain, the prospects of the districts of this division continue to improve steadily. Distress is rapidly disappearing in Bogra, Rungpore, and Maldah; and in Dinagepore the Collector hopes that, from the time the autumn crops are reaped, distress will rapidly diminish, provided the prospects of the winter crop continue good: but he remarks that the Relief Commissioner does not take quite so sanguine a view of the case as he does.

Burdwan Division.—Distress continues to increase throughout this division, the chief cause probably being that in none of the distressed districts can the prospects of the coming crop be considered to be good, and hence the mahajuns refuse the usual aid to the poorer ryots, who are thus driven to seek relief from Government. The low state of health to which a large proportion of the population have been reduced by the fever prevailing for the past few years in most districts probably leads numbers of people to seek relief from charity rather than try to help themselves; and the result of these converging causes has been that the demands for Government assistance have been much greater than was anticipated, and have increased to such an extent that the local authorities have found it very difficult to exercise the supervision necessary to detect imposture and eliminate applicants not deserving of relief. The staff has been strengthened in Bankoora and Burdwan, the two worst districts; and it is hoped that from henceforth, if all goes well, the numbers in receipt of charitable relief will diminish.

Chota Nagpore.—Considerable apprehensions were at one time entertained as to the crops in Lohardugga, Singbhoom, and Manbhoom, but these have been quite set at rest in the two former districts by the recent rain. In Manbhoom the rainfall has not been so copious; and though there was no immediate fear on account of the autumn crops, yet there was still much rain wanted for the later rice crops.

Relief Works.—The following statement shows the numbers on relief works during the fortnight under report as compared with that preceding it:—

	Last fortnight.	This fortnight.
Patna Division	376,560	265,552
Gunduk Embankment	11,052	2,869
Soane Canal	28,530	28,455
Bhagulpore Division	58,647	48,349
Rajshahye Division	103,356	66,364
Northern Bengal Railway	8,578	5,795
Burdwan and Chota Nagpore	49,561	33,733
Cooch Behar	2,478	2,370
Total ...	638,762	453,486

The following table shows the numbers employed in each district, with details, as far as they are available, of those employed on piece or task-work and daily wages respectively :—

Divisions.	Names of Districts.	Laborers under Public Works Department.	Laborers under circle officers.	Total laborers.	Task or piece-work	Daily wages.
Patna	Tirhoot, North	20,020	24,557	44,577	26,887	17,690
	Tirhoot, South	none.	84,229	84,229	10,855	3,873
					Details incomplete.	
	Chumparun	993	5,825	6,818	No details.	
	Sarun	121,507	3,205	124,712	Ditto.	
	Patna	Nil	Nil	Nil	.....	.....
	Gya	Nil	1,066	1,066	351	715
	Shahabad	3,603	547	4,150	4,044	106
	Total ...	146,123	119,429	265,552	.....	.....
	Gunduk Embankment ...	2,869	Nil	2,869	2,869	.....
	Soane Canal	28,455	Nil	28,455	28,455	.....
	Total ...	31,324	.....	31,324	.....	.....
	Total for Patna Division ...	177,447	119,429	295,876	.....	.....
Bhagulpore ...	Monghyr	2,607	.....	2,607	2,554	53
	Bhagulpore	Nil.	6,491	6,491	No details.	
	Purneah	2,765	24,679	27,444	Ditto.	
	Sonthal Pergunnahs ...	2,975	8,332	11,307	Ditto.	
	Total ...	8,347	40,002	48,349	.....	.....
Rajshahye ...	Maldah	1,089	1,954	3,043	No details.	
	Dinagepore	653	6,144	6,797	1,164	5,633
	Rungpore	289	6,753	6,992	244	6,748
	Bogra	.....	9,369	9,369	No details.	
	Moorshedabad	3,800	Nil	3,800	3,800	.....
	Rajshahye	9,748	26,460	35,808	No details.	
	Pubna	618	Nil	618	Ditto.	
	Total ...	15,744	50,620	66,364	.....	.....
	Northern Bengal Railway	5,795	Nil	5,795	5,795	.....
Chota Nagpore ...	Manbhoom	5,285	3,227	8,512	5,690	2,822
	Palamow	653	Nil	653	No details.	
	Hazareebagh (a)	7,601	Nil	7,601	Ditto.	
	Total ...	13,539	3,227	16,766	.....	.....
Burdwan ...	Hooghly	2,851	Nil	2,851	2,851	
	Beerbhoom	5,322	1,440	6,762	5,322	Details imperfect.
	Bankoora	4,019	Nil	4,019	No details.	
	Burdwan	3,334	Nil	3,334	3,334	.....
	Total ...	15,526	1,440	16,966	.....	.....
Cooch Behar ...	Julpigoree ...	2,370	Nil	2,370	.....	No details.
	Grand Total ...	238,768	214,718	453,486	.....	.....

(a.) Last fortnight's figures.

A comparison of the above figures with those given in the 22nd narrative shows that the decrease is universal except in Rajshahye, where there has been a considerable influx of labourers to relief works during the fortnight. In many districts the numbers employed are expected to increase somewhat after the weeding of the crops has been finished, and in the more important works an increase in the number of labourers will be most welcome.

Appendix C contains two minutes by Sir Richard Temple detailing the measures it is proposed to take for making the relief works permanently useful.

Gunduk Embankment and High Level Canal.—The work on the lower embankment has been almost entirely brought to an end during the fortnight, and there is nothing but dressing and turfing to be done. On the higher embankment 682,539 cubic feet of earthwork were completed, and 2,602,569 square feet of dressing and turfing. 1,549,964 cubic feet of earthwork were finished on the High Level Canal, six miles of the bed being in progress. 26 miles of the temporary road have been made.

Soane Canal.—About 42 lakhs of cubic feet of earthwork have been excavated during the fortnight, but more labour is wanted, and is expected as soon as the demand for field labour decreases.

Northern Bengal Railway.—The total amount of earthwork completed up to date is 69,614,000 feet, equal to 143 miles of 4 feet bank, with a top width of 15 feet. During the fortnight over 22½ lakhs of cubic feet were thrown up. 102 miles of feeder roads have been made.

Charitable Relief.—The following table shows the numbers in the receipt of charitable relief in each district as compared with those of the previous fortnight :—

Divisions.	Names of Districts.	Number of centres.	Number on Charitable Relief.	
			This fortnight.	Last fortnight.
Patna	Tirhoot, North	681	204,938	197,536
	Tirhoot, South		31,687	27,592
	Chumparun	50	32,428	18,162
	Sarun	18	44,337	32,000
	Patna	None.	None.	None.
	Gya	12	1,866	1,760
	Shahabad	15	3,202	3,193
	Total	776	318,458	280,243
Bhagulpore	Monghyr	16	2,656	2,342
	Bhagulpore	15	46,172(b)	46,172
	Purneah	55	25,293	15,092
	Sonthal Pergunnahs	.....	3,203	246
	Total	86	77,324	63,752
Rajshahye	Maldah	33	10,698	11,411
	Dinagepore	447	95,139	80,096
	Rungpore	33	9,430	19,518
	Bogra	30	46,212(a)	22,373
	Moorshedabad	24	18,465	13,853
	Rajshahye	19	26,408	18,181
	Pubna	.....	5,222	734
	Total	586	205,574	166,166
Chota Nagpore	Manbhoom	.....	16,214	20,065
	Palamow	.....	369	337
	Total	.....	16,583	20,402
Burdwan	Hooghly	.....	8,194	6,661
	Beerbhoom	.....	29,075	18,690
	Bankoora	.....	38,716	31,347
	Burdwan	.....	61,332	56,746
	Total	.....	131,317	111,344
Cooch Behar	Julpigoree	.....	717	1,117
	Grand Total	1,448	749,973	643,524
	Increase	.....	106,449	

(a) Includes labourers turned off the works with a supply of grain.
(b) Last fortnight's figures. None received for this fortnight.

From the above statement it will be seen that the only districts where the numbers have decreased are Maldah, Rungpore, Julpigoree, and Manbhoom. Bogra will probably show a large decrease during next fortnight, as a considerable number of those entered as receiving charitable relief were labourers turned off relief works with a supply of grain for their subsistence till they can get work.

The total numbers, independently of the recipients of advances and of the buyers of Government grain, receiving aid on relief works and from charitable relief recorded above, amount to 1,203,459 persons, showing a diminution in the numbers of 972,176 persons as compared with the maximum number of 2,175,635 persons recorded as working on relief works and receiving charity in the 20th narrative.

By order of the Lieutenant-Governor of Bengal,

J. F. K. HEWITT,

Offg. Junior Secy. to the Govt. of Bengal.

APPENDIX A TO THE 23RD SPECIAL NARRATIVE.

Movement of Food-grains.

1. As the Collector of Customs has not been able to furnish the complete monthly return for July of exports and imports from the Bengal Presidency, the figures for that month given in the last narrative, cannot be completed until next fortnight.

2. The following figures show (in tons) the quantity of food grains "sent up from stations below Rajmehal and Jamooee, and down from stations above Mirzapore, which was delivered at stations between Rajmehal and Buxar (inclusive)" between the 12th and 25th July, compared with the figures for the previous fortnight:—

	This fortnight.	Last fortnight.	Increase.
Up	11,516	5,554	5,962
Down	7,914	6,785	1,129
Total ...	19,430	12,339	7,091

The increase in the down traffic is all in private grain. Of that in the up traffic, 2,614 tons were Government and 3,348 private grain. The totals to date (from the beginning of November) of the returns on which the above figures are based, and which are for Behar only, are given below. The "up" figures are only approximately correct. Appendix B, however, shows in detail the destination of all the Government grain sent up from Howrah since the commencement of operations.

	Government grain.	Private grain.	Total.
Up	284,050	154,273	438,323
Down	39,330	199,426	238,756
Total ...	323,380	353,699	677,079

3. The importations of food-grains by the eastern canals from the 18th to 31st July were 8,438 tons (against 3,810 tons during the previous fortnight), making in all 201,938 tons since 1st October 1873.

4. The private traffic registered on the Ganges is as shown below:—

Stations.	Date.	Direction.	Tons.	To date from 1st November 1873. Tons.
Sahebgunge	19th July to 1st August ...	Up the Ganges ...	1,720	41,666
Ditto	Ditto ...	Down the do. ...	3,382	21,274
Goalundo	12th to 25th July ...	Up the do. ...	103	28,222
Kooshtea	Ditto ...	Down the do. ...	102	12,941

Compared with the figures given in the last narrative, there is a falling off in the up and down traffic of 370 and 577 tons respectively. The grain sent upward was chiefly rice; the greater part of that sent down was wheat and gram for the Calcutta market. The decrease in the river traffic appears to be due to the fall and general equalisation of prices in the distressed districts accessible by water communication.

G. TOYNBEE, C.S.,
On Special Duty.

APPENDIX B TO THE 23RD SPECIAL NARRATIVE.

Return of Grain despatched from Calcutta up to Monday, the 3rd August 1874.—(Gross Railway weight.)

Division in which to be used.	Station to which sent.	Up to date of last return.	During the fortnight.	Total to date.	Remarks.
		Mds.	Mds.	Mds.	
Patna	Arrah (for Sarun)	3,96,716	27,424	4,24,140	
	" (for Chumparun) ...	77,476	.....	77,476	
	Barh	16,04,383	.....	16,04,383	
	Bankipore	53,576	.....	53,576	
	Bihta	20,827	.....	20,827	
	Bukhtiarpore	23,235	.....	23,235	
	Buxar	8,026	.....	8,026	
	Dinapore	8,336	.....	8,336	
	Doomraon	9,022	.....	9,022	
	Futwah Ghât	(a)20,50,627	.....	20,50,627	(a) Of this 20,585 maunds was seed-grain.
	Mokameh	1,03,880	.....	1,03,880	
	Monghyr	(b)6,98,173	68,733	7,66,906	(b) Of this 9,436 maunds was seed-grain.
	Patna Ghât	6,07,626	.....	6,07,626	
	Sultangunge	(c)58,858	.....	58,858	(c) Of this 39,031 maunds was seed-grain.
	Zumanea	16,027	.....	16,027	
	Totals of Patna Division ...	57,31,788	96,157	58,27,945	

Return of Grain despatched from Calcutta up to Monday, the 3rd August 1874.—(Gross Railway-weight).—Continued.

Division in which to be used.	Station to which sent.	Up to date of last return.	During the fortnight.	Total to date.	Remarks.
		Mds.	Mds.	Mds.	
Sone Circle	Arrah	38,863	.....	38,863	
	Behcea	2,078	.....	2,078	
	Bihta	2,032	.....	2,032	
	Buxar	4,354	.....	4,354	
	Mogul Serai	33,521	.....	33,521	
	Totals of Sone Circle	80,848	.....	80,848	
	Grand Totals, Patna Division and Sone Circle	58,12,636	96,157	59,08,793	
Bhagulpore	Bhagulpore	(d) 1,41,596	.....	1,41,596	(d) Besides this 28,351 maunds were sent *viâ* Bhagulpore and Colgong to Nepal.
	Burriarpore	2,275	.....	2,275	
	Burhea	3,744	.....	3,744	
	Caragolah	3,00,331	.....	3,00,331	
	Colgong	3,42,087	.....	3,42,087	
	Ghidhour	1,981	.....	1,981	
	Jamooee	26,810	.....	26,810	
	Kujrah	3,506	.....	3,506	
	Luckee Serai	79,941	.....	79,941	
	Monghyr	3,70,321	.....	3,70,321	
	Peerpointee	64,210	.....	64,210	
	Sahebgunge	15,483	.....	15,483	
	Sultangunge	2,77,349	.....	2,77,349	
	Bahawa	20,981	.....	20,981	
	Teenpahar	11,052	.....	11,052	
	Maharajpore	3,033	.....	3,033	
	Moorrarooee	20,449	.....	20,449	
	Rampore Hat	6,115	.....	6,115	
	Jamtarra	16,239	1,134	17,373	
	Baidynath	1,102	1,012	2,114	
	Synthea	5,073	1,053	6,126	
	Nulhattee	2,705	.....	2,705	
	Rajmehal	2,025	3,574	5,599	
	Mullarpore	.....	1,154	1,154	
	Totals of Bhagulpore Division	17,18,708	7,927	17,26,635	
Rajshahye	Goalundo	4,91,870	.....	4,91,870	
	Kaligunge	1,85,781	.....	1,85,781	
	Kooshtea	(e) 11,73,836	.....	11,73,836	
	Rajmehal	86,523	.....	86,523	(e) Includes 2,025 maunds sent to Dinagepore jail.
	Sahebgunge	1,02,315	.....	1,02,315	
	Shohajipara	75,646	.....	75,646	
	Azimgunge	10,763	.....	10,763	
	Synthea	2,077	.....	2,077	
	Moorrarooee	3,565	567	4,132	
	Nawadi	2,068	1,134	3,202	
	Nulhattee	1,100	567	1,667	
	Rampore Hat	5,913	1,590	7,503	
	Shopore	.....	567	567	
	Totals of Rajshahye Division	21,41,457	4,425	21,45,882	
Chota Nagpore	Burrakar	2,14,369	27,111	2,41,480	
	Girhidee	34,861	2,982	37,843	
	Totals of Chota Nagpore Division	2,49,230	30,093	2,79,323	
Burdwan	Raneegunge	20,009	23,628	43,637	
	Burdwan	23,728	20,372	44,100	
	Bhulpore	10,383	9,296	19,679	
	Hooghly	15,206	4,090	19,296	
	Kanoo Junction	5,215	3,008	8,223	
	Mugrah	204	.....	204	
	Pandooah	730	.....	730	
	Serampore	4,564	2,106	6,670	
	Synthea	5,664	5,863	11,527	
	Goshkhara	4,024	5,184	9,208	
	Mancoor	18,868	20,483	39,351	
	Ahmoodpore	3,646	5,811	9,457	
	Cutwa	33,812	40,500	74,312	
	Mullarpore	3,649	2,613	6,262	
	Assensole	166	203	369	
	Bhedia	1,106	5,115	6,221	
	Burrakar	122	152	274	
	Culna	7,087	.....	7,087	
	Doorgapore	152	152	304	
	Mymaree	1,952	3,068	5,020	
	Paneeghur	519	3,595	4,114	
	Seetarampore	354	152	506	
	Totals of Burdwan Division	1,61,160	1,55,391	3,16,551	
Presidency	Ranaghat	.....	498	498	
	Totals of Presidency Division	.....	498	498	
	Grand Totals of all Divisions	1,00,82,891	2,94,491	1,03,77,382	
	Or tons	373,440	10,907	384,347	

G. Toynbee, C.S., *On Special Duty.*

Minute by the HON'BLE SIR RICHARD TEMPLE, K.C.S.I., *dated Durbhunga, the 2nd July* 1874.

HAVING had the advantage of discussing with Major Trevor (Additional Chief Engineer) and Mr. Pothecary (Superintending Engineer) the future management of relief works in the circle, which comprises the districts of Tirhoot, Chumparun, and Sarun, I have to record the following instructions.

2. Heretofore the pressure on our public works officers to afford relief to the people has been so great as to interfere with professional treatment of the works. Now that the pressure is, for the present at least, lightened or removed (inasmuch as the labourers have left the works and betaken themselves to husbandry after the coming of the rains), our officers have time and means of dealing with the works professionally and departmentally. I desire that this object should be carefully observed.

3. The relief works which during the past few months have been undertaken in these districts will be (1) works under the civil and the relief officers, and (2) works under public works officers, consisting of—

1st.—Old works, ordinary repairs.
2nd.—Old works extensively repaired or altered.
3rd.—New works.

4. The works under the civil officers have not as yet been overlooked at all by public works officers, and probably cannot be so to any considerable extent; still I desire that our public works officers should look at these works whenever and wherever they can, and explain defects to the civil officers concerned.

5. The works under public works officers—the first category (old works ordinarily repaired)—should be made over to the civil officers and occasionally looked at by the public works officers in the manner laid down in the foregoing paragraph. They are not considerable in number and extent in Tirhoot, but they are so in Chumparun, and specially so in Sarun, where indeed they form the great bulk of the relief works. The works in the second and third category should remain solely under the public works officers, and I will now state briefly how these last-named works should be dealt with. They consist partly of tanks, but chiefly of roads.

6 The tanks will, it is presumed, have been well planned and laid out. Doubtless the tanks and edges will need to be trimmed up. The approaches whereby drainage water is to enter the tanks will probably require attention. In works of this sort the question of providing escapes does not arise.

7. For the roads the selection of the lines will be found, I believe, to be good on the whole, and to be suitable according to consideration of local trade. The alignment having been frequently undertaken unavoidably without complete surveying and levelling revision, rectification will sometimes be required. This reconsideration is a matter of primary importance. The earthwork has been for the most part done, but it has to settle down during the rains, and will consequently be wanting large repairs. Wherever sufficient water-way may not have been allowed, there will be breaches to be examined. In Mudhoobunnee (North-East Tirhoot) the new roads have been provided with temporary wooden bridges (of cheap construction), which may last two years or more; elsewhere there has been but little bridging, and in some places (*e.g.* Durbhunga) none at all. The provision of such bridges is everywhere desirable, and in some lines (*e.g.*, that from Durbhunga to Buhera) is quite essential. The immediate preparation of plans and estimates for such bridges should be seen to. In the first instance, until the water-way has been tested by experience in a country so exposed to floods, it is better to have these wooden bridges, which can be repaired from time to time, than to undertake permanent masonry structures.

8. For none of the roads did time admit of regular plans and estimates being framed beforehand. These should be taken in hand, so as to be ready before the next open season commences.

9. The next point relates to establishment. The Special Chief Engineer should direct the Superintending Engineer to decide whether officers of all

grades should be retained in the special department of relief works for the purposes above described. Heretofore all the pre-existing public works establishments in these districts have been amalgamated with the relief establishment; such establishment may now revert to their ordinary duties relating to civil buildings, and the like. They can also render assistance in respect to all works under the civil officers. The remaining officers will constitute the staff under the Additional Chief Engineer and the Superintending Engineer for relief works. If any of these officers shall, in the opinion of the Chief Engineer, have been found to be unsuited for this special work, they should return to the general line of the department.

10. As regards work-people, some establishment and some labour must be kept up on every one of the roads above described. On no road is the establishment to be wholly discharged without the orders of Government being previously obtained; but for the present such employment of labourers should be limited as much as possible, and should be confined to the class (beldars and others) who follow this sort of labour as a profession. If there be any gangs (as in parts of Mudhoobunnee) of invalids and the like on any road, the Public Works had better make them over to the civil officers to be brought upon charitable relief. It is an object that the attention of our public works officers should be devoted to purely professional or departmental objects.

11. But the public works officers must bear in mind that although there will be a lull during July and August, yet in September and October the demand for employment will revive in all probability, and they must be prepared to re-admit such labourers to the roads if necessary.

12. The object of these instructions is to arrange for rendering the relief works (so largely undertaken during the last few months) permanently useful to the country, so far as this may be practicable within a reasonable cost, and to prevent their being left in a comparatively useless state by reason of incompleteness. To this the skill and consideration of our officers should now be exclusively directed.

R. TEMPLE.

Minute by the HON'BLE SIR RICHARD TEMPLE, K.C.S.I., *Lieutenant-Governor of Bengal, dated "Bhotas," the 20th July* 1874.

IN continuation of my minute No.———of the 2nd July, regarding the management of relief works in the Tirhoot-Chumparun divisions of superintendence, I have to record the following observations and instructions regarding the management of these works in the remaining divisions into which the distressed districts are divided.

With this view I have had the advantage of a conference with the Additional Chief Engineer, Major Trevor, and with the three Special Superintending Engineers (Messrs Barnfather, Pothecary, and Roberts).

2. The relief works in all three divisions of superintendence consist partly of tanks, but mainly of roads. The tanks are about 150 in number, and are exclusive of the numerous village tanks under relief officers. The roads which have been under operations for relief purposes since the commencement of the distress are about 3,100 miles in length, exclusive of the roads in the Sarun district.

The general condition of the works in the first or "Tirhoot-Chumparun" circle under Mr. Pothecary has been described in my minute of the 2nd July. In the second or "Bhagulpore" circle under Mr. Barnfather, comprising works in the districts of Bhagulpore, Purneah, Monghyr, and Sonthalia, there are about 500 miles of road, aligned, planned, and executed, so far as earthwork is concerned, in a professional and business-like way, but no bridging has been attempted. As the lines have been selected either by or with the assent of the local authorities, these roads are doubtless calculated to be permanently useful. The surveys have been roughly made in all cases; but in many cases they require to be completed according to departmental rules; and in nearly all cases the plans and estimates for the completion of the works have to be made. In this second division the engineering staff of all grades joined their

posts at an earlier date, and consequently set out the work sooner than in the other divisions, and were thus able better to maintain professional order in their operations when the period of severe distress began. Mr. Barnfather and his officers made excellent use of the opportunities afforded them, and have preserved much of the ordinary departmental system throughout their extraordinary operations.

In the third or "Dinagepore-Rungpore" division, including the districts of Dinagepore, Rungpore, Bogra, Maldah, Rajshahye, Pubna, and Moorshedabad, the relief works in the districts of Rajshahye and Pubna have been small, but have been, so far as they have gone, under professional supervision. The relief roads in Bogra have been executed fairly well under a professional system. A similar system has to some limited extent prevailed in Rungpore, Dinagepore, and Maldah; but in these districts the relief works have been mostly executed by the circle relief officers, with the assistance of overseers placed at their disposal by the Department of Public Works, and with the general advice of the Executive Engineer or the Superintending Engineer. It is hoped that most of these relief roads have been planned with some degree of professional skill, but it is known that some of them have not. There are several "feeder roads" connected with the Northern Bengal State Railway which have been under the railway staff, but which will now be transferred to the Relief Engineer of the civil districts.

4. The object now is, that advantage be taken of the recess, when the pressure of multitudes on relief is diminished, to render all these works permanently useful; and at the close of the extraordinary operations to hand them over to the ordinary departmental system of the country in a condition which, so far as it is goes, will suffice for use, but which will also admit of further development from time to time as means many permit. But the handing over of works incomplete and useless from the want of a completion, which may or may not be afforded hereafter, is to be carefully avoided.

5. To this end the three divisions of special superintendence as above described will be maintained, and will be by certain modifications rendered equal, as nearly as possible, in respect to length of relief roads, of which, as already seen, the works mainly consist. Thus each division will have about 1,000 miles, the three making up the total of 3,100 miles as already seen. In each division there will be three executive charges, arranged in the following order. The divisions of superintendence and the executive charges will always be termed "special," in order to distinguish them from the ordinary district divisions of the Department Public Works. Their limits will not always be the same as those of the regular civil districts, because the arrangements must be made primarily with regard to the position and condition of the relief works.

6. The first special division of superintendence—"Tirhoot-Chumparun"—excluding Sarun heretofore included (the relief works in Sarun consisting of repairs to old roads with only one piece of new road), will have the following special executive charges under the superintendence of Mr. Pothecary, Special Superintending Engineer, namely—

I.—"Chumparun," consisting of the greater part of the district excepting the north-eastern corner, which will be incorporated with the West Tirhoot executive charge: Mr. Handcock to be the Special Executive Engineer.

II.—"West Tirhoot," including the north-eastern corner of Chumparun, with the civil sub-divisions of Seetamurhee, Mozufferpore, and Hajeepore in the Tirhoot district: Baboo Madhub Chunder Roy to be Special Executive Engineer.

III.—"East Tirhoot," including the civil sub-divisions of Mudhoobunnee and Tajpore, and the sub-divisions of Durbhunga, exclusive of the Hattee tract of country, which will be transferred to the North Bhagulpore executive charge: Mr. Joll to be Special Executive Engineer.

7. The second division of special superintendence—"Bhagulpore"—will consist of the following special executive charges under the superintendence of Mr. Barnfather, Special Superintending Engineer, namely—

I.—"North Bhagulpore," consisting of those portions of Bhagulpore and Monghyr districts which lie north of the Ganges, together with the Hattee tract already mentioned: Mr. Atkinson to be Special Executive Engineer.

II.—"South Bhagulpore" to consist of the remainder of the Monghyr and Bhagulpore districts and the Sonthal Pergunnahs: Mr. Johnson to be Special Executive Engineer.

III.—"Purneah" to consist of the Purneah district, of the western part of the Dinagepore district as far as the river Tungun, and the Khurba tract of the Maldah district: Mr. Cordner to be Special Executive Engineer.

8. The third division of special superintendence—"Dinagepore-Rungpore"—will consist of the following special executive charges under the superintendence of Mr. Roberts, Special Superintending Engineer, namely—

I.—"Dinagepore," consisting of the greater part of the Dinagepore district, together with the north-west corner of the Rungpore district: Lieutenant Wright, R.E., to be Special Executive Engineer.

II.—"Rungpore," consisting of the remainder of the civil district of this name: Mr. Sheldon to be Special Executive Engineer.

III.—"Bogra" to consist of the relief works within the civil district of that name, together with the south-east corner of Dinagepore, and the north-east corner of Rajshahye: Mr. Foley to be Special Executive Engineer.

9. The relief works in the remainder of the Maldah and Rajshahye districts, and in the districts of Pubna and Moorshedabad, will now be made over to the ordinary district engineers.

10. The several special divisions of superintendence, and the special executive charges above described, will continue under the control of Major Trevor, R.E., Additional Chief Engineer, who will be good enough to settle with the Public Works Department of the Government of Bengal by the earliest date possible regarding the assistant engineers and the subordinate establishment to be employed in each of the special executive charges.

11. Such being the general outline of the machinery and the framework of the system, it remains only to sketch the nature of the work. Every relief road is to be examined as soon as possible, and its present condition, from a professional point of view, is to be recorded. As soon as the season opens, say towards the end of the coming autumn, a survey with levels to be made for each road, and then plans and estimates are to be prepared. Meanwhile such work is to be done to each road as may be needed for relief employment, in accordance, as much as possible, with the plan which the work will ultimately follow on completion of the survey. As fast as each survey is completed, endeavours will be made to do as much to the road as may place it in fair working order, open for ordinary traffic, even if not completed and bridged. This will be done from such resources as may be at the moment available. Whether the bridging can be done throughout is doubtful, but this end will be borne in mind with the view to its being attained so far as means may allow.

12. The subsidiary instructions to be based upon this minute will be prepared and issued by Major Trevor in communication with the Public Works Department of the Government of Bengal, as the matter is one demanding immediate attention.

No. A, dated Bankipore, the 26th July 1874.

From—A. C. MANGLES, ESQ., Collector of Patna,

To—The Offg. Secy. to the Govt. of Bengal, Scarcity and Relief Department.

I HAVE the honor to submit the following narrative for the fortnight ending Saturday, the 25th instant:—

A.—STATE OF THE COUNTRY.

2. The several bazars in the district continue to be well supplied with food-grain of all descriptions, and no deficiency has been reported from anywhere.

3. There has been a slight demand in the city during the fortnight for grain from the Punjab and the North-West, and this may be attributed to three causes—

1st.—To a large proportion of the 75,000 maunds ordered to be sent from Gya for Tirhoot and other districts where it may be required, having been drawn from our market, the Gya merchants giving it in exchange for Government grain given to them at Gya.

2nd.—On account of its having become known that the half-rates for railway freight would cease at the close of the month.

3rd.—Because of rumours which gained ground at the commencement of the fortnight, owing to the almost daily falls of rain, that the bhadoi crops were rotting as they stood, which last belief, I am glad to say, was utterly unfounded. This drain on our market, given as the first cause for the demand from the Punjab, has caused a slight increase in the price of grain here, but I am satisfied that this is only a temporary one, and that, with the continued favorable prospects of the bhadoi crops, they will soon go down again.

4. The new siding between the Patna city and ghât stations is still in an unfinished state; two sheds have certainly been erected and the work of drainage has been got on with, but the road still remains unrolled and the platform itself unlevelled. A new shed has been erected at the Patna city station, and one is in course of construction at the ghât, which, unless we have an extraordinary rush before the close of the month to obtain half-rates, should be sufficient to meet all requirements.

5. The following were the prices of food-grain obtaining in the municipal bazars of this district towards the close of the fortnight:—

	Rice, best.	Rice, common.	Wheat.	Barley.	Jenira.	Gram.
	S. C.	S. C.	S. C.	S. C.	S. C.	S. C.
Patna	12 0	14 0	16 12	19 12	17 0	19 12
Barrh	10 8	11 0	15 0	18 0	16 0	19 0
Behar	10 0	10 8	13 8	18 8	15 0	16 8
Dinapore	9 12	11 12	16 8	.....	17 0	18 8

6. We had during the fortnight 3·69 inches of rain in the Sudder station, 1·29 in Behar, ·35 at Barrh, and 4·65 in Dinapore; this, comparatively speaking, break in the rains has been most beneficial to the bhadoi crops, allowing the cultivators to get on to their lands to weed them, and has done no harm to the rice, the propitious day for commencing the planting out of which has not yet arrived; but in the course of the next week or so some heavy showers will be wanted to flood the fields for the young plants. Indian corn is already finding its way into the market, and I am glad to be able to report that the prospects of all the crops are as favourable as they well could be.

7. The condition of the people is favorably reported on from all parts of the district; they are busily engaged in their agricultural pursuits, so that the stoppage of our relief works, without in any way affecting them, has acted most beneficially on the prospects of our coming crops. No case of misery or starvation was reported during the fortnight.

8. There was no case of grain robbery during the fortnight; seven cases of theft were reported, but none of them were of an important character.

9. 74 emigrants were registered during the fortnight for British Burmah, and 16 for the Mauritius; whereof 56 were from Patna, 16 from Gya, 2 from Sarun, 4 from Shahabad, 1 from Tirhoot, 1 from Chumparun, and 10 from other districts.

B.—Relief Works.

10. None in this district.

C.—Transport of Grain.

11. The following are the figures showing the amount of food-grain received in this district during the fortnight ending the 18th instant, for which the latest returns have been received:—

	Rice.	Wheat, oats, and barley.	Jenira.	Other grain.
	Mds.	Mds.	Mds.	Mds.
By rail	36,502	57,010	26,194	37,788
By river	7,175	15	85	5,079
Total ...	43,677	57,025	26,279	42,867

or a grand total of 1,63,848 maunds, the whole of which was private importation, the Government operations at Barrh, Futwah, and Patna ghât having been closed.

It will thus be seen that, notwithstanding the 3 causes given above, as having operated to increase the amount of importation, there has been a considerable decrease in the receipts of previous fortnights, and I am satisfied that after the close of the month the imports will steadily fall off, not so much on account of the return to the old freightage rates, but because, as the prospects of the bhadoi crops become more and more developed, the demand for foreign grain will diminish.

D.—Storage of Government Grain.

12. I have only 1,139 maunds of rice left in this district at Pallygunge, an out of the way place in the south-west of the head-quarters division, from whence it is difficult to remove it; but I am endeavouring to see if I cannot effect an exchange.

13. The arrangements for the exchange of the Behar grain, reported on in paragraph 12 of my last narrative, were concluded during the fortnight. The grain merchant having consented to take 7,000 and odd maunds of rice stored in the several golas of that sub-division at Rs. 3 per maund, and to give me in exchange some 11,000 maunds of gram, and barley mixed with gram, at the current rate, *i.e.*, 20 seers per rupee. This he delivers at the Arrah station, from whence it is transported to Sarun by Mr. Chance, the agent for that district. More than 5,000 maunds have already been delivered, and the rest will be so in the course of the next few days, provided the Arrah authorities are ready to receive it.

14. Upwards of 40,000 maunds of the Patna and Gya grain has gone to Tirhoot, so that the demand in Sarun being apparently more urgent than in Tirhoot, I am despatching the remaining 35,000 maunds of the Gya grain to Arrah for the Collector of Sarun, as I get it from Mr. Palmer's contractors. Up to this time I have sent some 13,000 maunds, and hope to despatch the remainder by the end of the present fortnight.

E.—Advances to Private Parties.

15. None during the fortnight. Rupees 1,000 was refunded during the fortnight by one of the advance-holders for the purchase of grain.

F.—Charitable Relief.

16. None in this district; hence the statements called for in the Government circular letter No. 4640—S.R. of the 22nd instant are blank.

G.—Financial Results.

	Rs.	A.	P.	Rs.	A.	P.
As per account already rendered	.....			2,64,633	5	11
During the Fortnight.						
Paid to the nazir on account of Government carts	502	8	0			
Ditto ditto of the railway freight of tarpaulins received from Calcutta ...	34	2	0			
Ditto ditto of cost of service telegrams ...	8	0	0			
Ditto abkaree mohurir on account of the transport of grain	17	8	0			
Office contingencies	1	2	6			
Paid to Govind Chunder Banerjee for conveying 2,800 maunds of coal	21	0	0			
Paid to Hurryhur Churn, the salt clerk, on account of weighing coal, and price of mats	25	0	0			
Paid to Govind Chunder Banerjee for transporting 1,753 bags of grain to the Patna ghât station	19	0	10			
Advanced half month's salary to 26 saddle-makers sent to Captain Ross at Durbhunga	195	0	0			
Paid on account of price and cost of conveyance of 500 blankets sent to Captain Ross at Durbhunga	578	5	9			
Total ...	1,401	11	1			
Fodder Account.						
Paid to Puriag Singh, the boat contractor, on account of the freight of 8,432 maunds of bhoosa from Deegha to Chumpta ghât ...	1,264	12	9			
				2,666	7	10
Grand total ...	.....			2,67,299	13	9

A. C. Mangles, *Collector.*

No. 1174F, dated Gya, the 27th July 1874.

From—A. V. Palmer, Esq., Collector of Gya,

To—The Offg. Secretary to the Govt. of Bengal, Scarcity and Relief Dept.

I have the honor to submit my fortnightly report on scarcity and relief in the Gya district for the fortnight ending Saturday, the 25th instant.

A.—State of the Country.

2. The district is fully supplied with food. The prices of food at the different marts is shown in the subjoined table:—

Bazars.	Wheat.		Barley.		Rice, best sort.		Rice, common.		Millet.		Maize.		Gram.	
	Week ending 25th July.	Week ending 11th July.	Week ending 25th July.	Week ending 11th July.	Week ending 25th July.	Week ending 11th July.	Week ending 25th July.	Week ending 11th July.	Week ending 25th July.	Week ending 11th July.	Week ending 25th July.	Week ending 11th July.	Week ending 25th July.	Week ending 11th July.
	S. C.	S. C.	S. C.	S. C.	S. C.	S. C.	S. C.	S. C.	S. C.	S. C.	S. C.	S. C.	S. C.	S. C.
Gya	11 8	11 12	16 0	16 0	8 8	8 8	10 0	10 0	.....	.....	.....	.....	13 4	14 0
Nowadah ...	12 0	12 0	18 8	18 0	.....	.....	12 0	12 0	15 0	15 0	13 0	13 6	15 0	15 0
Jehanabad ...	13 4	13 0	15 8	16 0	8 12	8 12	10 0	10 0	.....	.....	15 0	14 8	15 0	15 0
Aurungabad ...	13 4	13 3	16 0	17 0	12 0	10 4	14 0	11 0	.....	.....	.....	.....	14 8	14 8
Daoodnuggur ...	12 0	12 0	18 0	18 0	10 0	10 0	10 8	10 8	.....	.....	.....	.....	15 0	15 0
Shershotty ...	12 0	12 0	14 0	14 0	10 0	9 8	14 0	11 0	.....	.....	.....	.....	13 0	13 0

3. Prices are firm, with a tendency to decline.

4. What small stocks of grain there were in the district have now been brought out, the bhadoi crop being assured.

5. I annex in the margin a statement of rainfall during the fortnight. With the exception of Aurungabad, the rain elsewhere has been less than was anticipated. The weather has, however, been everything that could be desired for the growth of crops, and the bright, genial weather has brought on the bhadoi crops in a marvellous manner.

Gya	2·63
Nowadah	1·32
Jehanabad	1·32
Aurungabad	4·10

6. Famine was at no time anticipated by those best acquainted with the district, and scarcity has now almost ceased to exist. There is every appearance of a bumper crop.

7. The district has been thoroughly scrutinized by the supervisors and deputy supervisors. These officers have performed their duties well. Their work having been completed, I have applied to be relieved of them as well as of two overseers.

8. No cases of misery or starvation have been brought to notice. Individual cases of distress are occasionally discovered by the supervisors, and are at once promptly attended to.

9. All my sub-divisional officers concur in reporting the country to be well sown down with rice, and this is confirmed by independent inquiries I have made. This is fair evidence that no real scarcity of seed-grain existed, except to a very limited extent. I have from 1st August stopped any further seed-grain advances. Advances of grain to ryots on the security of their landlords will be continued where grain is available, but the applications will, I expect, be very few.

B.—Relief Works.

10. The subjoined statement will show the works in hand and numbers employed on each:—

Fortnight ending 15th July 1874.

Name of Work.	On Piece-work.				On Daily Wage.			
	Men.	Women.	Children.	Total.	Men.	Women.	Children.	Total.
Surbahda road		Finished.			.....	.....	.....	.....
Bela and Kazi Serai road	1,064	720	114	1,898	.....	.....	.....	.....
Purala road	494	360	80	934	.....	.....	.....	.....
Sherghotty and Myapore road ...	237	137	56	430	.....	.....	.....	.....
Ditto and Inamgunge road...	246	198	51	495	.....	.....	.....	.....
Pukree Barwan road	137	104	69	310	.....	.....	.....	.....
Gobindpore road	30	24	12	66	.....	.....	.....	.....
Behar and Rujowlee road	.....	.....	.....	.....	.....	.....	.....	.....
Warishgunge road	238	253	88	579	.....	.....	.....	.....
Jehanabad and Hoolasgunge road...	100	114	.....	214	.....	.....	.....	.....
Obra road	.....	.....	.....	.....	918	236	140	1,294
Myabigha and Ruffigunge road ...	.....	.....	.....	.....	1,459	619	56	2,134
Maharajgunge road	.....	.....	.....	.....	1,139	1,657	1,339	4,135
Kootoomba road	.....	.....	.....	.....	324	232	143	699
Deo road	.....	.....	.....	.....	300	968	476	1,744
Total ...	2,546	1,910	470	4,926	4,140	3,712	2,154	10,006

Total number employed during the fortnight 14,932

Daily average 1,066

11. The total number employed during the fortnight was 14,932 against 13,845 of last fortnight. Throughout the district the number of laborers have decreased, with the exception of Aurungabad, where the numbers have increased from 5,885 to 10,006.

12. I have repeatedly desired daily wage labor to be stopped, and I do not understand why the Aurungabad sub-divisional officer persists in continuing it. An explanation has been called for.

13. The laborers are all paid by food-grain and not by cash.

C.—Transport of Food-grain.

14. The quantity of private food brought into the bazars for sale during the past fortnight, is slightly in advance of the importation during the preceding fortnight:—

Bazars.	Wheat.	Barley.	Rice, best sort.	Rice, common.	Millet.	Maize.	Gram.	Total.
Gya	230	84	64	627	.....	.....	214	1,219
Nowadah	13	.....	.....	23	.....	.....	28	56
Jehanabad	362	21	110	110	.....	22	250	875
Aurungabad	220	400	245	490	.....	.....	285	1,040
Daoodnuggur	50	40	.....	50	.....	.....	30	170
Total ...	875	545	419	1,302	.....	22	807	3,960

15. In the sudder bazar of Gya the importations are 1,219 as against 1,133 maunds of preceding fortnight.

D.—Storage of Government Grain.

16. The accompanying statement will show the disposition of Government grain in this district :—

Golas.	Quantity originally stored.	Quantity issued. By sale.	By advance to ryots.	By transfer to Patna.	Total.	Balance.
Suddor Sub-division.	Mds.	Mds.	Mds.	Mds.	Mds.	Mds.
Gya	29,851	11,140	144	13,323	24,607	5,244
Bela	3,012	169	.....	253	422	2,590
Sherghotty	4,279	874	.....	1,000	1,874	2,405
Ultrie	3,950	.....	38	2,000	2,038	1,892
Bheloosachatti	991	.....	.....	941	941	50*
Ticcaree	2,004	.....	.....	1,895	1,895	109*
Futtehpore	991	2	112	857	971	20*
Imamgunge	1,435	26	.....	.....	26	1,409
Total ...	46,493	12,211	294	20,269	32,774	13,719
Jehanabad Sub-division.						
Jehanabad	14,907	1,038	452	.....	1,490	13,417
Urwul	6,958	.....	.....	6,517	6,517	441*
Gundhar	3,059	.....	.....	.....	.....	3,059
Kinjar	1,945	.....	.....	.....	.....	1,945
Hoolasgunge	2,000	.....	.....	.....	.....	2,000
Kazi Serai	993	.....	.....	.....	.....	993
Total ...	29,862	1,038	452	6,517	8,007	21,855
Nowadah Sub-division.						
Nowadah	21,460	926	.....	.....	926	20,534
Kadirgunge	2,814	34	.....	.....	34	2,780
Pukree Barwan	6,182	50	.....	.....	50	6,132
Rajowlee	3,992	39	.....	.....	39	3,953
Warishgunge	2,002	28	.....	.....	28	1,974
Total ...	35,450	1,077	.....	.....	1,077	34,373
Aurungabad Sub-division.						
Aurungabad	20,904	5,283	.....	.....	5,283	15,621
Rudiganjge	2,997	881	.....	.....	881	2,116
Kootoomba	3,967	245	.....	.....	245	3,722
War	4,556	968	.....	.....	968	3,588
Daoodnuggur	4,973	1,181	.....	.....	1,181	3,792
Total ...	37,397	8,558	.....	.....	8,558	28,839

* Wastage, &c., including weight of bags.

17. Of the 75,000 maunds ordered to Patna for Tirhoot, I have already delivered 55,250. The balance will be delivered during the ensuing fortnight.

18. The golas at the places noted below have been emptied :—

Golas.	Stored.	Issued.	Weight of bags.	Actual wastage by rain, damp, vermins, &c.
	Mds.	Mds.	Mds.	Mds.
Urwul	6,958	6,517	108	333
Ticcaree	2,004	1,895	31	78
Bheloon	991	941	16	34
Futtehpore	991	971	16	4

19. The result is, in my opinion, highly satisfactory.

E.—Advances to Private Parties.

20. The annexed table will show what has been done under this head :—

Sub-divisions.	Number of applications received.	Rejected.	Granted. Number.	Cash.	Grain.	Pending.	Remarks.
				Rs.			
Gya	89	27	38	4,145	2,455	29	
Nowadah	76	66	2	35	20	8	
Jehanabad	19	.....	11	.....	1,400	8	
Aurungabad	228	27	.....	.....	.....	201*	* In 150 cases zemindars having declined to stand security, fresh security has been called for. Rest under inquiry.
Total ...	412	120	51	4,180	3,875		

21. Applications for seed-grain will cease to be received after 1st August, as the season has passed and the country is already well sown down. Applications for grain loans on the security of zemindars will still be granted where it appears necessary.

F.—Charitable Relief.

22. I submit a statement showing the transactions of the past fortnight:—

Sub-divisions.	B.	C.	D.	Total.	Daily average.
Gya	4,578	890	91	5,559	397
Bela centre	No return received.				
Sherghotty	1,964	805	.....	2,769	197
Nowadah	1,310	2,746	12	4,068	290
Jehanabad	1,251	1,104	.....	2,355	168
Aurungabad	8,028	3,356	14	11,398	814
Total ...	17,131	8,901	117	26,149	1,866

23. Many of those who have been relieved by cooked food at the houses of charity have now, having regained their strength, left for the more genial occupations in the fields.

24. Relief by spinning continues to increase at the Sudder Station. The jute spinning is being tried; but it is a novelty here, is unpopular, and is certainly unremunerative.

G.—Financial Results.

25. The total expenditure shown in last narrative, that is—

	Rs.	A.	P.
Up to 11th July	1,22,268	12	7
Expenditure during current fortnight—			
(a)—Final payments made, establishment and contingencies ...	552	11	6
Buildings and repairs	20	12	6
(b)—Advance repayable	7,477	0	0
Total ...	1,30,219	4	7

Statement showing the Storage and Consumption of Government Grain in the Gya District for the Fortnight ending 23rd July 1874.

Name of Circle.	Dates for which figures are given.	Total allotment of Government grain.	Total quantity of grain stored, exclusive of grain transferred to other districts.	Total quantity of Government grain consumed. By sale to the public.	By sale to laborers.	By gratuitous distribution in any shape.	By advance to ryots.	By payment in kind to laborers.	By transfer to Patna.	By as certained wastage.	Total.	Estimated grain receipts for the ensuing fortnight.	Estimated grain expenditure for the ensuing fortnight.
Gya	10th to 23rd July.	51,000	26,224	10,832	406	888	294	135	20,279	179	32,963	.....	1,500
Jehanabad		30,000	20,753	613	222	203	452	.....	6,617	441	8,148	.....	1,600
Nowadah		38,000	35,450	615	132	140	.....	190	.....	.....	1,077	.....	2,500
Aurungabad... ...		40,500	37,397	6,979	469	340	.....	771	.....	.....	8,558	.....	10,000
Total ...		1,54,500	1,19,824	19,039	1,229	1,521	746	1,096	26,796	620	51,046	.....	15,600

Gya Collectorate,
The 27th July 1874.

A. V. Palmer,
Collector.

No. 662F, dated Arrah, the 28th July 1874.

From—H. W. Alexander, Esq., Collector of Shahabad,

To—The Offg. Secretary to the Government of Bengal, Scarcity and Relief Department.

I have the honor to submit my 17th narrative for the fortnight ending the 25th July.

A.—State of the Country.

Abundance or Scarcity of Supplies in the Bazars.

The bazars in the different parts of the district appear to be abundantly supplied. No scarcity is reported from any quarter.

Kinds and Prices of Grain selling at one or more specified Principal Marts.

For kinds and prices of grain selling at the principal marts in the district see Appendix A.

In the markets of the sudder sub-division prices have remained on the whole very much the same as when last reported.

In the Buxar sub-division a rise is noticeable in the prices of grain and barley, little change having occurred in regard to other articles.

In the Sasseram sub-division the fall in prices is marked, while in the Bhubhooa sub-division they have on the whole remained steady.

Rainfall.

At Arrah during the fortnight 3·36 inches of rain have fallen.

In regard to the rainfall at Buxar, the Sub-Divisional Officer reports:—"I do not see how the rainfall could have been more favorable up to date than it has been."

In Sasseram a fall of 2·01 inches has been registered, and 2·49 in Bhubhooa.

State of the Crops.

Favorable reports have been received with regard to the condition of the crops in the Arrah sub-division.

From Buxar Mr. Armstrong reports:—"During the fortnight there has been quite as much sun as was wanted for the bhadoi crops, and at the same time there have been occasional heavy showers, which have been good for all the crops; the prospects up to date are excellent."

In regard to the crops in the Sasseram and Bhubhooa sub-divisions, Mr. Eyre reports:—"The state of the crops continues promising. I have, since my last report, visited western Sasseram, Mohunia, Ramgurah, Bhubhooa, Bhagwanpore, Chynepore, Chand, Kudjura, and Durgawutti. The rainfall appeared to me to have been principally confined to the country lying between the hills and the Grand Trunk Road. In some places I noticed that the transplanted 'murwa' was being irrigated by hand; the transplanting of nursery rice had generally commenced. The rubbee high lands are everywhere being ploughed. In the Sasseram sub-division the crops are everywhere promising."

Condition of the People.

There is no particular change to notice under this head. All those who require it can find employment on the relief works, on field-work, and at the different indigo factories where manufacture has commenced. Those who from physical causes are unable to labor are relieved under the different modes of charitable relief.

No cases of actual starvation have been brought to light.

In the Arrah sub-division five grain-thefts have been reported during the fortnight; in one case 17 maunds of grain and in another 75 maunds of peas are said to have been stolen.

In the Buxar sub-division one theft of 11 maunds of wheat has been reported.

In the Sasseram sub-division six burglaries are reported as having occurred during the fortnight—two of 10 and 8 maunds of grain and four of other quantities, from 6½ to 2 maunds. Two cases of theft have also been reported—one of 2 maunds, the other of a small quantity of grain.

In Bhubhooa two cases of theft, in all of 19 maunds, are reported to have occurred during the same period.

B.—Relief Works.

Full particulars in regard to all relief works in progress, and the number of laborers employed, are given in Appendix B.

The quantity of Government grain consumed by the laborers employed on these works is given in a separate statement, as well as the amount of grain advanced to ryots.

C.—Transport of Food.

Private imports and exports by rail are given in Appendix C.

The imports into Sasseram are—

	Mds.
By rail	249
Interior	1,421
Exterior	396
Total ...	2,066

Imports into Bhubhooa—

	Mds.
By rail	24
Interior	634
Exterior	278
Total ...	936

These figures show a further decrease as compared with last fortnight.

D.—Storage of Government Grain.

During the fortnight 21,000 maunds of grain have been despatched from the Arrah and Buxar sub-divisions to the Collector of Sarun; thus making a total of 28,000 maunds despatched up to date. Mr. Armstrong hoped to despatch on Monday (the 27th) a further

consignment of 9,000 maunds, which will make nearly the whole amount I stated I should be prepared to send.

These consignments are irrespective of the Government grain which is coming here daily by rail, and which is being despatched by the Collector of Sarun's agent at Arrah.

E.—Advances to Private Parties.

In the Arrah sub-division during the fortnight 68 maunds 22 seers of grain have been advanced to ryots on the security of their zemindars.

In the Buxar sub-division 2,714 maunds of barley and wheat have been advanced to ryots in the Chousah pergunnah, either on the security of their zemindars or of landed property. Under this head Mr. Eyre reports from Sasseram:—"During the fortnight 475 maunds 27 seers of grain have beeen advanced to ryots on security, and on the conditions mentioned in my last narrative. These advances should, I think, be made debitable to charitable relief. I have, therfore, entered the number of persons so relieved under heading (*d*) of section F.

"Rs. 1,074 have been advanced on security from charitable relief funds for purchase of bullocks and seed-grain.

"The sale of grain to wholesale dealers commenced during the fortnight under review. In all 3,832 maunds 20 seers have been sold. I desire in future to confine the sale, at the liberal rates fixed, to zemindars as much as possible. These men will require credit. But the security will be good, and the grain paid to field-laborers in wage will do more good than if sold to wholesale dealers. It is obvious that 33,000 maunds of grain cannot go far in a population of over 700,000, and the labor being what is required to keep the poorer classes above water, the greater facilities we give for a liberal employment of labor, the more effectively will the demand be met."

F.—Charitable Relief.

In the Arrah sub-division the charitable relief operations are as follows:—

Heading B.—*Cooked Food.*

	Men.	Women.	Children.	Total.	Daily average.
Moulabag	276	297	884	1,457	97
Gurhanee	80	59	14	153	10
Total ...	356	356	902	1,610	107

Heading C.—*Rope-making.*

	Men.	Women.	Children.	Total.	Daily average.
Moulabag	22	.....	.....	22	2

Spinning Relief.

	Men.	Women.	Children.	Total.	Daily average.
Moulabag	.....	152	14	166	11

Road-making.

	Men.	Women.	Children.	Total.	Daily average.
Moulabag	867	706	300	1,873	125

In-door Relief.

	Men.	Women.	Children.	Total.	Daily average.
Arrah	.....	2,445	.....	2,445	163
	Men.	Women.	Children.	Total.	Daily average.
Grand total under heading C	889	3,303	314	4,506	300

Heading D.—*Uncooked Food.*

	Men.	Women.	Children.	Total.	Daily average.
Moulabag	195	855	240	1,290	86
Nonore	104	34	66	204	14
Gurhanee	.....	35	.....	35	3
Total ...	299	924	306	1,529	103
Grand Total ...	1,544	4,583	1,518	1,645	510

In the Buxar sub-division the relief* operations are as follow:—

Heading B.—*Cooked Food.*

	Men.	Women.	Children.	Total.	Daily average.
Chousah	128	168	42	328	24
Buxar	279	450	146	875	62½
Saraya	86	58	14	158	11
Total ...	493	676	202	1,371	97½

* During the fortnight the supervising officers have visited in the—

	villages.
Arrah circle	22
Behia "	30
Peeroo "	31
Nanoor "	37
Total ...	120

Kinds and Prices of Grain selling at one or more specified Principal Marts.

For kinds and prices of grain selling at the principal marts in the district see Appendix A.

In the markets of the sudder sub-division prices have remained on the whole very much the same as when last reported.

In the Buxar sub-division a rise is noticeable in the prices of grain and barley, little change having occurred in regard to other articles.

In the Sasseram sub-division the fall in prices is marked, while in the Bhubhooa sub-division they have on the whole remained steady.

Rainfall.

At Arrah during the fortnight 3·36 inches of rain have fallen.

In regard to the rainfall at Buxar, the Sub-Divisional Officer reports:—"I do not see how the rainfall could have been more favorable up to date than it has been."

In Sasseram a fall of 2·01 inches has been registered, and 2·49 in Bhubhooa.

State of the Crops.

Favorable reports have been received with regard to the condition of the crops in the Arrah sub-division.

From Buxar Mr. Armstrong reports:—"During the fortnight there has been quite as much sun as was wanted for the bhadoi crops, and at the same time there have been occasional heavy showers, which have been good for all the crops; the prospects up to date are excellent."

In regard to the crops in the Sasseram and Bhubhooa sub-divisions, Mr. Eyre reports:—"The state of the crops continues promising. I have, since my last report, visited western Sasseram, Mohunia, Ramgurah, Bhubhooa, Bhagwanpore, Chynepore, Chand, Kudjura, and Durgawutti. The rainfall appeared to me to have been principally confined to the country lying between the hills and the Grand Trunk Road. In some places I noticed that the transplanted 'murwa' was being irrigated by hand; the transplanting of nursery rice had generally commenced. The rubbee high lands are everywhere being ploughed. In the Sasseram sub-division the crops are everywhere promising."

Condition of the People.

There is no particular change to notice under this head. All those who require it can find employment on the relief works, on field-work, and at the different indigo factories where manufacture has commenced. Those who from physical causes are unable to labor are relieved under the different modes of charitable relief.

No cases of actual starvation have been brought to light.

In the Arrah sub-division five grain-thefts have been reported during the fortnight; in one case 17 maunds of grain and in another 75 maunds of peas are said to have been stolen.

In the Buxar sub-division one theft of 11 maunds of wheat has been reported.

In the Sasseram sub-division six burglaries are reported as having occurred during the fortnight—two of 10 and 8 maunds of grain and four of other quantities, from 6½ to 2 maunds. Two cases of theft have also been reported—one of 2 maunds, the other of a small quantity of grain.

In Bhubhooa two cases of theft, in all of 19 maunds, are reported to have occurred during the same period.

B.—Relief Works.

Full particulars in regard to all relief works in progress, and the number of laborers employed, are given in Appendix B.

The quantity of Government grain consumed by the laborers employed on these works is given in a separate statement, as well as the amount of grain advanced to ryots.

C.—Transport of Food.

Private imports and exports by rail are given in Appendix C.

The imports into Sasseram are—

	Mds.
By rail	249
Interior	1,421
Exterior	396
Total ...	2,066

Imports into Bhubhooa—

	Mds.
By rail	24
Interior	634
Exterior	278
Total ...	936

These figures show a further decrease as compared with last fortnight.

D.—Storage of Government Grain.

During the fortnight 21,000 maunds of grain have been despatched from the Arrah and Buxar sub-divisions to the Colllector of Sarun; thus making a total of 28,000 maunds despatched up to date. Mr. Armstrong hoped to despatch on Monday (the 27th) a further

consignment of 9,000 maunds, which will make nearly the whole amount I stated I should be prepared to send.

These consignments are irrespective of the Government grain which is coming here daily by rail, and which is being despatched by the Collector of Sarun's agent at Arrah.

E.—Advances to Private Parties.

In the Arrah sub-division during the fortnight 68 maunds 22 seers of grain have been advanced to ryots on the security of their zemindars.

In the Buxar sub-division 2,714 maunds of barley and wheat have been advanced to ryots in the Chousah pergunnah, either on the security of their zemindars or of landed property. Under this head Mr. Eyre reports from Sasseram:—"During the fortnight 475 maunds 27 seers of grain have beeen advanced to ryots on security, and on the conditions mentioned in my last narrative. These advances should, I think, be made debitable to charitable relief. I have, therfore, entered the number of persons so relieved under heading (*d*) of section F.

"Rs. 1,074 have been advanced on security from charitable relief funds for purchase of bullocks and seed-grain.

"The sale of grain to wholesale dealers commenced during the fortnight under review. In all 3,832 maunds 20 seers have been sold. I desire in future to confine the sale, at the liberal rates fixed, to zemindars as much as possible. These men will require credit. But the security will be good, and the grain paid to field-laborers in wage will do more good than if sold to wholesale dealers. It is obvious that 33,000 maunds of grain cannot go far in a population of over 700,000, and the labor being what is required to keep the poorer classes above water, the greater facilities we give for a liberal employment of labor, the more effectively will the demand be met."

F.—Charitable Relief.

In the Arrah sub-division the charitable relief operations are as follows:—

Heading B.—*Cooked Food.*

	Men.	Women.	Children.	Total.	Daily average.
Moulabag	276	297	884	1,457	97
Gurhanee	80	59	14	153	10
Total ...	356	356	902	1,610	107

Heading C.—*Rope-making.*

	Men.	Women.	Children.	Total.	Daily average.
Moulabag	22	.....	.....	22	2

Spinning Relief.

	Men.	Women.	Children.	Total.	Daily average.
Moulabag	.....	152	14	166	11

Road-making.

	Men.	Women.	Children.	Total.	Daily average.
Moulabag	867	706	300	1,873	125

In-door Relief.

	Men.	Women.	Children.	Total.	Daily average.
Arrah	.....	2,445	.....	2,445	163
	Men.	Women.	Children.	Total.	Daily average.
Grand total under heading C	889	3,303	314	4,506	300

Heading D.—*Uncooked Food.*

	Men.	Women.	Children.	Total.	Daily average.
Moulabag	195	855	240	1,290	86
Nonore	104	34	66	204	14
Gurhanee	.....	35	.....	35	3
Total ...	299	924	306	1,529	103
Grand Total ...	1,544	4,583	1,518	1,645	510

In the Buxar sub-division the relief* operations are as follow:—

Heading B.—*Cooked Food.*

	Men.	Women.	Children.	Total.	Daily average.
Chousah Buxar	128	168	42	328	24
Saraya	279	450	146	875	62½
	86	58	14	158	11
Total ...	493	676	202	1,371	97½

* During the fortnight the supervising officers have visited in the— villages.

Arrah circle	22
Behia "	30
Peeroo "	31
Nanoer "	37
Total ...	120

UNDER HEADING C.—*Rope-making.*

	Men.	Women.	Children.	Total.
Chousah	56	...	...	56
Buxar	65	...	...	65
Saraya	14	...	...	14
Total ...	135	...	...	135

Spinning.

	Men.	Women.	Children.	Total.
Chousah	...	13	...	13
Buxar	...	3	...	3
Saraya	...	3	...	3
Total ...	...	19	...	19

HEADING D.—*Uncooked Food.*

	Men.	Women.	Children.	Total	Average.
Chousah	380	760	60	1,200	85½
Buxar	80	180	...	260	18⅔
Saraya	410	360	220	990	70½
Total ...	870	1,300	280	2,450	174½

Mr. Armstrong further reports under this head: "My three poor-houses have been open during the fortnight. It must be borne in mind that the tendency of established poor-houses is to check ordinary charitable relief, for people who are in the habit of relieving beggars are apt to refer them now to these institutions; but taking this into consideration, the number of those receiving relief of all kinds does not seem to be excessive. The Chousah Relief Inspector reports having visited 102 villages, the Buxar Relief Inspector 82 villages, and the Doomraon Relief Inspector 106 villages during the fortnight, and all report favorably on the state of the people."

In the Sasseram and Bhubhooa sub-divisions the relief operations are as follows:—

HEADING B.—*Cooked Food.*

	Men.	Women.	Children.	Daily average.
Sasseram	494	622	266	98·5
Kochus	61	30	30	8·5
Bhubhooa	439	589	336	97·4
Total ...	994	1,241	632	204·4

Total number relieved under heading B is 2,867.

HEADING C.—*Rope-making.*

	Men.	Women.	Children.	Total	Average.
Sasseram	360	.....	.....	360	26·2
Bhubhooa	602	.....	.....	602	43·
Total ...	962	.....	.....	962	69·2

Spinning Relief.

	Persons.
Sasseram	435
Kochus	37
Bhubhooa	365
Chynepore	155
Chand	125
Mohunia	84
Total ...	1,201

Weaving Relief.

	Persons.
Sasseram	38
Bhubhooa	61
Chynepore	40
Chand	11
Total ...	150

Total number of persons relieved under heading C, 2,313.

HEADING D.—*Uncooked Food.*

	Men.	Women.	Children.	Total.
Sasseram	53	207	12	272
Kochus	22	16	.....	38
Bubnoul	15	16	.....	31
Bhubhooa	10	16	2	28
Chynepore	3	13	3	19
Chand	90	106	34	230
Mohunia	3	10	1	14
Ramgurh	8	2	.....	10
Total ...	204	386	52	642

Advances for seed-grain, 33 persons.
Total number relieved under heading D, 706.
Grand total relieved under all headings, 5,886.

During the fortnight the supervisers have visited villages and persons in the Sasseram and Bhubhooa sub-divisions as follows:—

	Villages.	Persons.
Sasseram	74	93
Nokha	51	42
Dungain	70	94
Bhubhooa	64	30
Durgauli	55	76
Ramgurh	40	14

Financial results of the fortnight are shown in the annexed form.

G.—Financial results of the Fortnight.

Particulars.	Amount. Rs. A. P.	Total. Rs. A. P.
Total expenditure from the district and sub-treasuries, as shown in the last narrative, full details of which were therein given	.....	35,342 10 0
Expenditure during the fortnight under report:—		
In the Arrah Sub-division—		
Expenses incurred in the transport of 45 bags of Government grain from the Gurhanee to the Arrah gola	12 3 0	
Expenses incurred in the transport of 685 bags of grain from the Powna to the Arrah gola	201 8 1	
In conveying 111 bags of Government rice from the Aguaon to the Arrah gola on pack bullocks	41 10 0	
Repairs of the Arrah gola	9 3 0	
" " Peroo gola	2 0 0	
" " Sunduis gola	5 13 6	
In sending weights to Sahar	1 0 0	
Purchase of paper	1 8 0	
Removing of platforms at Bahigunge and Shahpore	0 10 0	
Rebuilding of platform at Mulloor	2 4 0	
Purchase of sootri for sewing bags	0 4 0	
		277 15 7
In the Buxar Sub-division—		
Paid to Seetul Pershad for the rent of the Saraya gola from April to June last	15 0 0	
Paid to Bakhori Kalwar for the rent of Itari gola from April to June last	15 0 0	
Advance to Gokul Chand of Saraya gola for current expenses ...	20 0 0	
		50 0 0
In the Sasseram and Bhubhooah Sub-division—		
Bishoonath Saha, goladar Sasseram, for purchase of weights and scales	31 8 0	
To ditto for re-storing bags	27 14 0	
To ditto for repairs of machan	89 14 6	
Paid to goladar Buhnowl	10 0 0	
For purchase of service stamps	10 0 0	
Paid to a cooly	0 4 0	
Service stamps	10 0 0	
For purchasing scales	6 6 9	
Ditto ditto	6 15 9	
Ditto weight	1 3 0	
Cart hire	0 8 0	
For purchase of foolscap paper	1 0 0	
		195 2 0
Total expenditure during the fortnight	.....	523 1 7
Grand total to end of fortnight	.....	35,865 11 7

APPENDIX A.

Prices-current at the Principal Marts up to the Fortnight ending the 25th July 1874.

Sub-Divisions.	Marts.	Wheat. S. C.	Rice. S. C.	Gram. S. C.	Peas. S. C.	Maize. S. C.	Barley. S. C.
Arrah ...	1. Arrah	15 0	12 0	19 0	18 8	17 8	19 0
	2. Bindowlia	14 8	11 4	19 8	18 0	16 12	...
	3. Sahar	15 0	11 8	18 0	17 0	...	18 0
	4. Jugdispore	16 0	12 8	20 0	19 0	19 0	20 0
Buxar ...	1. Buxar	15 8	12 8	19 0	18 0	15 0	20 0
	2. Doomraon	16 0	11 12	18 12	18 0	...	19 4
	3. Rughoonathpore ...	15 12	11 12	19 0	18 0	...	19 0
	4. Chousah	15 8	11 8	18 4	18 0	...	19 0
Sasseram ...	1. Sasseram	15 8	13 0	18 0	18 0	...	18 8
	2. Chennary	14 12	13 0	17 12	17 12	...	18 0
	3. Akberpore	15 0	13 0	16 0	16 0	...	20 0
Bhubhooa ...	1. Bhubhooa	13 8	11 0	16 4	16 8	...	17 0
	2. Mohunia	13 12	10 0	17 0	17 0	...	17 0
	3. Durgawli	15 0	12 0	18 0	19 0	...	19 0
	4. Chynepore	14 0	10 8	16 0	16 0	...	...
	5. Hatta	13 12	12 0	16 0	16 0	...	16 0

APPENDIX B.

List of Relief Works in the Shahabad District, and Laborers on them, during the Fortnight ending 25th July 1874.

Name of Works.	Men.	Women.	Children.	Total.
Arrah Sub-division.				
Raising Sahar and Arrah road ...	2,954	615	47	3,616
,, Peero and Arrah road ...	.....	.....	.....	.....
,, Jugdispore and Arrah road ...	3,351	863	315	4,529
,, Gudhani and Bihta road ...	1,058	328	.....	1,386
Clearing of Gangey tank and repairs road ...	189	89	75	353
Total ...	7,552	1,895	437	9,884
Buxar Sub-division.				
Raising Poorunda and Sarrya road ...	7,856	4,149	1,673	13,678
Metalling Buxar Town road ...	1,234	1,187	471	2,892
Total ...	9,090	5,336	2,144	16,570
Bhubhooa Sub-division.				
Metalling Zamaneeah and Doorgapti road ...	26	29	17	72
Raising Pursuthooah to Khyree road...	2,503	2,433	369	5,305
,, Durganti and Chynepore road ...	1,106	1,061	191	2,358
,, Hata and Drowli road ...	606	2,021	407	3,034
,, Jehanabad to Burroan road ...	3,270	4,586	1,360	9,216
,, Bickram to Soosnah road ...	571	773	172	1,516
,, Jehanabad and Bhubhooa road ...	1,861	1,845	185	3,891
Total ...	9,943	12,748	2,701	25,392
Sasseram Sub-division.				
Raising Khyra and Dehree road ...	1,063	772	.....	1,835
,, Bickram and Mohaniah road ...	1,905	1,660	871	4,436
Total ...	2,968	2,432	871	6,271
Grand Total ...	29,553	22,411	6,153	58,117
Under D. P. W. ... Arrah sub-division ...	6,305	1,478	362	8,145
Buxar ,, ...	7,856	4,149	1,673	13,678
Bhubhooa ,, ...	9,337	10,727	2,294	22,358
Sasseram ,, ...	2,968	2,432	871	6,271
Total ...	26,466	18,786	5,200	50,452
Under District Roads. Arrah sub-division ...	1,247	417	75	1,739
Buxar ,, ...	1,234	1,187	471	2,892
Bhubhooa ,, ...	606	2,021	407	3,034
Sasseram ,, ...	.....	.....	.....	.....
Total ...	3,087	3,625	953	7,665
Grand Total ...	29,553	22,411	6,153	58,117
a.—Number of laborers employed under D. P. W. On task-work ...	25,751	18,195	5,009	48,955
On daily wages ...	715	591	191	1,497
b.—Ditto under divisional officers. On task-work ...	3,087	3,625	953	7,665
On daily wages ...	.....	.....	.....	.....
c.—Ditto under Court of Wards ...	Nil.			
Total ...	29,553	22,411	6,153	58,117
Total on task-work ...	28,838	21,820	5,962	56,620
Total on daily wages ...	715	591	191	1,497
Grand Total ...	29,553	22,411	6,153	58,117

All payment made only in Government Grain.

APPENDIX C.

Statement of Food-grain imported by Rail during the Fortnight ending the 25th July 1874.

OUTWARD.

Stations.	Rice.			Wheat, Oats, and Barley.			Jowar.		Dal and Gram.			Other grains and Pulses.			Total.		Grand Total.
	Up.	Down.	Total.	Up.	Down.	Total.	Down.	Total.	Up.	Down.	Total.	Up.	Down.	Total.	Up.	Down.	
	Mds.	Mds.	Mds.	Mds.	Mds.	Mds.	Mds.	Mds.	Mds.	Mds.	Mds.	Mds.	Mds. Srs.	Mds. Srs.	Mds.	Mds. Srs.	Mds. Srs.
Arrah ...	...	...	...	...	17	17	...	...	...	...	...	...	6,446 0	6,446 0	...	6,446 0	6,446 0
Behia ...	...	...	...	...	...	...	...	...	...	14½	14½	...	4 0	4 0	...	35 20	35 20
Rugoonath-pore.	209	...	209	...	...	...	...	...	...	...	...	...	172 0	172 0	209	172 0	381 0
Doomraon	5,100	412	3,512	...	...	...	...	...	...	...	...	7,754	1,199 0	8,953 0	10,854	1,611 0	12,465 0
Buxar ...	670	...	670	...	...	...	...	...	...	...	...	...	2,883 0	2,883 0	670	2,883 0	3,553 0
Total ...	3,979	412	4,391	...	17	17	...	...	...	14½	14½	7,754	10,704 0	18,458 0	11,763	11,147 20	22,880 20

INWARD.

Arrah ...	38,572	5,158	43,730	...	13,237	13,237	...	...	...	...	...	15,707	15,446 0	31,153 0	54,279	33,841 0	88,120 0
Behia	17	74	91	...	898	898	1,364¼	1,364¼	...	670	670	...	.....	.....	17	3,006 30	3,023 30
Rugoonath-pore.	...	...	...	...	...	...	...	...	...	...	...	...	1,387 0	1,387 0	...	1,387 0	1,387 0
Doomraon	998	...	998	...	2,663	2,663	...	...	...	1,844	1,844	...	4,149 0	4,149 0	998	8,656 0	9,654 0
Buxar ...	4,678	761	5,439	6,176	...	6,176	...	...	...	...	...	...	14,701 0	14,701 0	10,854	15,462 0	26,316 0
Total ...	44,265	5,993	50,258	6,176	16,798	22,974	1,364¼	1,364¼	...	2,514	2,514	15,707	35,683 0	51,390 0	66,148	62,352 30	128500 30

N.B.—Out of the above total 64,705 maunds are Government grain delivered at the Arrah Station for the Sarun district.

Statement showing the Storage and Consumption of Government Grain in the District of Shahabad for the Fortnight ending on the 25th July 1874.

Name of Circle.	Date for which figures are given.	Total allotment of Government grain.	Total quantity of grain stored, exclusive of grain transferred to other districts.	Total quantity of Government grain consumed up to date.					Estimated grain receipts of the ensuing fortnight.	Estimated grain expenditure of the ensuing fortnight.
				By sale to public or to laborers.	By gratuitous distribution in any shape.	By advances to ryots.	By payment in kind to laborers.	Total.		
		Mds. S. C.	Mds. S. C.	Mds. S. C.	Mds. S. C.	Mds. S. C.	Mds. S. C.	Mds. S. C.	Mds.	Mds.
Arrah	25th July 1874	22,300 0 0	14,741 0 0	893 29 0	732 4 0	124 10 0	1,211 16 0	2,961 19 0	Nil	2,000
Buxar	Ditto ...	21,127 0 0	14,938 2 2	Nil	71 8 12	2,714 0 0	984 0 0	3,769 8 12	Nil	500
Bhubhooa and Sasseram ...	Ditto ...	33,577 37 14	33,577 37 14	3,832 20 0	172 3 4	475 24 0	1,037 6 12	5,517 14 0	Nil	5,000
	Total ...	77,004 37 14	63,257 0 0	4,726 9 0	976 16 0	3,313 34 0	3,232 22 12	12,248 1 12	Nil	7,500

ARRAH,
The 28th July 1874.

H. W. ALEXANDER,
Collector.

No. 2092F, dated Mozufferpore, the 30th July 1874.

From—C. F. WORSLEY, Esq., Officiating Collector of Tirhoot,

To—The Secretary to the Government of Bengal, Statistical Department.

I HAVE the honor to submit my narrative of scarcity and relief in the Hajeepore, Tajpore, and Sudder sub-divisions, for the fortnight ending 25th instant.

2. In Hajeepore sub-division prices have not varied materially. The most noteworthy change has been a fall of one seer per rupee in the price of rice at Lalgunge, which may be attributed to the influence of advances made in that grain by the manager of Singhiya factory. At Hajeepore itself rice has slightly risen in value.

3. In Tajpore sub-division prices have fallen, and it is reported that "fair supply of rice still comes in from private sources." Large stores of "murwa" appear to have been boarded by the local mahajuns, and this grain is now chiefly expended in payment of field labour.

4. In the Sudder sub-division Government prices continue to prevail. The rates for common rice (15 and 14 seers per rupee), shown in the last two price-currents, were inaccurate. The rate for cleaned rice is still 13 seers per rupee.

5. The demand for Government grain is increasing day by day in the town, the average daily sales having exceeded 1,200 maunds during the fortnight. In the interior of the district sales have been comparatively small, owing partly to increased distribution of advances, partly to large payments in kind being still made to laborers on the relief works, and partly to the fact that several town bunneahs own shops in villages which they supply from head-quarters. The total expenditure of Government grain between 27th ultimo and 25th instant has been 1,75,845 maunds, or 20,845 maunds in excess of my estimate.

6. The subjoined statement shows the kind and prices of grain selling at some of the principal marts on 25th instant :—

Name of Mart.	Wheat.	Barley.	Common rice.	Indian-corn.	Gram.	Murwa.
	Sr.	Sr.	Sr.	Sr.	Sr.	Sr.
Hajeepore	13¼	19	9¾	...	18½	...
Lalgunge	15	19½	11	...	19	...
Muhowah	13¾	16½	8½	14	18	...
Tajpore	14	17½	9½	...	17	18
Mozufferpore	13	17	13	16	17½	...

7. The rainfall during the fortnight was as follows :—

Hajeepore	3·40 inches.
Jajpore	0·94 "
Mozufferpore...	3·10 "

8. The weather during the fortnight has been most favorable for the crops. "From all sides," writes the Hajeepore officer, "the reports are most favorable. Alternate sunshine and rain have brought the crops into an advanced state, and unless some unforeseen change takes place, we must have a splendid bhadoi crop here." Prospects are equally good in Tajpore sub-division, but "a little rain," it is said, "would now be desirable to enable the ryots to complete the transplanting of their dhan, and to freshen what has been transplanted." Cheena is giving a good outturn.

9. In the Sudder sub-division, except where the crops were lately submerged, prospects are very good. In parts of the western circles the makai is somewhat backward and requires rain. It has been ascertained that the damage caused by the inundations is not so great as was at first supposed, but more or less injury has been done to the crops in the Toorkee, Belsund, Rajkhund, Kuttra, Gaighatty, Sudder, Chajun, and Kantee circles. The Toorkee Superintendent states that "a great many cultivators who did not apply for advances before have now been forced to apply, as their crops have been completely damaged by the recent floods." In Belsund circle "comparatively little damage has been done. Where the makai was destroyed in most places rice has been put in its place." Some parts of the circle are still under water.

The Rajkhund Superintendent reports that 900 beeghas of crops have been entirely destroyed in his circle and that 2,500 beeghas have been damaged. "The water," he writes, "has not yet receded from the low land bordering on the river; and the rice sown at the bottom of the jheels, and which had not been transplanted, is of course destroyed; but it is still sufficiently early in the season for all the injury to future harvest prospects to be susceptible of remedy by the granting, and in some few cases the renewal, of advances to the ryots whose lands have been submerged. Grain to the value of Rs. 2,080 has already been advanced to those who have suffered the greatest loss."

In Kuttra circle about three-eighths of the crops in 40 villages have been damaged. In Gaighatty circle the area injured is not large. In the Sudder circle one-fourth of the crops is stated to have been lost in six groups of villages (about 90 villages in all), but this estimate, I think, is excessive. In Chajun circle the makai has suffered severely in the lower lands, and a large tract of country is still under water between Chajun and Mozufferpore, and in Kantee circle it is feared that nearly 10,000 beeghas of crops have been ruined. Probably the total area on which the crops have been destroyed or damaged does not exceed 30,000 beeghas.

10. In Hajeepore sub-division the condition of the people is good, and the sub-divisional officer considers that "the advances we are giving will prevent any distress until the bhadoi crops are ripe." The same remarks apply to Tajpore. In the Sudder sub-division the condition of the people generally is much improved, but the numbers of persons on relief works (69,601), or in receipt of charitable relief (20,592), are still very high, and indicate the continued existence of want and pressure among certain classes.

11. There have been no cases of deaths from starvation.

12. The circles in which the people still resort largely to the relief works are the Sudder, Ather, Toorkee, Kantee, Moteepore, Dooriah, and Jaintpore circles, of which five are administered by planters who have always paid low rates.

B.—Relief Works.

13. The number of laborers employed daily in the three sub-divisions is as follows:—

Hajeepore	5,328
Tajpore	9,300
Mozufferpore	69,601
Total ...	84,229

In the Mozufferpore sub-division the majority of laborers still consist of women and children. The Superintendent of the Sudder circle "would like to see all the men turned off the works, but this," he fears, "cannot be effected without raising the rate of wages for the women." I have no doubt that the men would gladly quit the works if they could obtain employment in the field, where wages are twice as high as Government rates, but the fact is that the small employers of labor cannot afford this year to take on as many hands as they want. The grain advances given during the last month have enabled many ryots and small zemindars to employ laborers whom they could not otherwise have hired, and as advances increase, it is possible that there may be a still further diminution of numbers on relief works. If it be conceded (and I submit it must) that at any time during the past three months there was real necessity for relief works, that this sub-division is densely populated, that the supply of labor has been largely augmented by women and children who do not ordinarily work, that employers can ill afford to maintain the minimum number of laborers required for weeding their fields, and that hungry men cannot be fed on green crops, I think it can hardly appear strange that our relief works have not been altogether deserted since the commencement of the rains.

14. A large number of useful village roads have been and still are being made or repaired by circle officers.

C.—Transport of Food.

15. Private trade continues active in some parts of Tajpore and Hajeepore sub-divisions. In Mozufferpore sub-division it is doing nothing, so far as importations from beyond the district are concerned. It is quite certain, however, that the two southern sub-divisions can now take all the grain that private traders may be willing to import, and that it would therefore be mere waste of time and loss of profit to send up grain to Mozufferpore. The Superintendent of Singhiya circle informs me that he could sell any quantity of Government grain at Lalgunge, but as that town is easily accessible from Patna, and is altogether free from distress, I am unwilling to send him grain, which is so greatly required for this sub-division.

16. All transport of Government grain, except from the reserve gola in Mozufferpore to circle golas in the interior, has now ceased.

D.—Storage of Government Grain.

17. The amount of Government grain that has been stored is as follows:—

	Mds.
Hajeepore	41,531
Tajpore	50,560
Mozufferpore	5,39,961

18. The expenditure of grain in the Ather, Kantee, Moteepore, and Jaintpore circles, has been so much larger than I expected, that I have been obliged, within the last few days, to arrange for replenishing them all from head-quarters. Supplies aggregating 50,000 maunds are now being despatched to them.

I have availed myself of the permission (conveyed in your demi-official letter) to take over 16,000 maunds of mixed grain from Monghyr, and the balance of the 60,000 maunds lying at Doollee. Colonel Macgregor is arranging for the transport of these supplies. "Jao-boota" is just now more in demand than any other kind of grain in this sub-division, being, from its cheapness, the most popular means of paying wages to field laborers.

19. I trust that, with this addition to my stores, there will be sufficient grain in the Sudder sub-division to last the people through next month, and to supplement the produce of the bhadoi crops in the three following months. After the experience of the last four weeks I cannot estimate my grain expenditure for August at less than two lakhs of maunds. There will thus be left about 1½ lakhs of maunds for the three remaining months. Up to the present time we have failed to weigh out grain at the town gola as fast as the bunneahs are prepared to receive it. Large as the opium godown premises are, the incessant arrivals of grain carts, the unloading and stacking of bags, and the large despatches of grain to the relief works, have seriously interfered with the weighments and deliveries of grain to the bunneahs. I understand, however, that latterly these sales have amounted to 2,500 maunds a day.

E.—Advances.

20. All circle officers are now busily employed in making advances. In some circles cultivators are coming forward for second advances; and as they absolutely require more grain,

and the original advances were fixed at the safe and moderate rate of two rupees' worth of grain per beegha of holding, I have sanctioned further advances. The total quantity of grain advanced in the three sub-divisions is as follows:—

	Mds.
Hajeepore	9,861
Tajpore	7,769
Mozufferpore	87,747
Total ...	1,05,377

21. From the care and discrimination used in making advances, I have every reason to think that they will be recovered in full, and I am quite satisfied that for the classes of cultivators and small zemindars they are the best form of relief that could have been devised. I have myself no fear whatever that advance-receivers will shirk or evade repayment.

F.—Charitable Relief.

22. The number of recipients of charitable relief has increased during the fortnight. The following are the daily figures and total for the three sub-divisions:—

Hajeepore	3,632
Tajpore	7,463
Mozufferpore	20,592
Total ...	31,687

G.—Financial Results.

23. The subjoined table shows our expenditure for Hajeepore, Tajpore, and Mozufferpore sub-divisions during the fortnight under review:—

	Rs.	A.	P.
Transport of Government grain	1,68,687	8	6
Salaries, establishment, and contingencies	11,743	14	3
Charitable relief (paid from Tajpore sub-treasury) ...	200	0	0
Storage	800	0	0
Total ...	1,81,434	6	9

MOZUFFERPORE SUB-DIVISION.

Appendix of Labor for the Fortnight ending the 26th July 1874.

Names of Circles.	Average daily number of laborers.	Number on last day.	Remarks.
Sudder	11,829	8,676	Figures up to 23rd July.
Bhikunpore Factory	2,096	3,378	Ditto ditto.
Chajun	2,013	1,621	Ditto ditto.
Ather	5,800	6,269	Ditto 24th.
Kuttra	61	36	Ditto 22nd.
Toorkee	6,811	7,685	Ditto ditto.
Belsund	95	167	Ditto 23rd.
Rajkhund	1,117	2,669	Ditto ditto.
Kantee	10,088	7,323	Ditto ditto.
Reghye outwork	4,497	4,532	Ditto ditto.
Motipore	6,094	6,354	Ditto ditto.
Sahebgunge	1,645	825	Ditto ditto.
Doonia	6,365	5,812	Ditto ditto.
Seraya	2,005	3,080	Ditto ditto.
Jaintpore	6,589	7,434	Ditto ditto.
Gyeghattee	333	465	There was no work during first week.
Works under Executive Engineer	2,163	1,872	Figures from 17th to 23rd. Figures up to 24th.
Grand Total ...	69,601	68,198	

TAJPORE.—APPENDIX OF LABOR.

Names of Circles.	Names of Works.	Average number of persons on task-work.			Average number of persons on daily wages.			Total.		
		Men.	Women.	Children.	Men.	Women.	Children.	Men.	Women.	Children.
Tajpore ...	Batch ghât road	.....	.....	.....	21	.....	27	21	.....	27
	Miscellaneous works	.....	.....	.....	14	1	7	14	1	7
Bahlempore	Batch ghât to Kasturi Serai road.	103	.....	.....	.....	.....	.....	103	.....	.....
	Suker road	243	120	232	.....	.....	.....	243	120	232
	Bardilla road	35	.....	.....	.....	.....	.....	35	.....	.....
	Sinarwara and road	159	286	286	.....	.....	.....	159	286	286
	Bahwari and Shapore road	129	208	275	52	48	16	181	256	291
	Simarwara and Loma road	127	77	78	58	40	7	185	117	85
Pooah ...	Balwa Bund	24	.....	.....	.....	.....	.....	24	.....	.....
	Balwa Dihbund	10	.....	.....	.....	.....	.....	10	.....	.....
	Basaul putti road	.....	.....	.....	8	25	.....	8	25	.....
	Burowlee and Tajpore road	.....	.....	.....	102	147	109	102	147	109
	Hurpore road	77	79	60	5	17	30	82	96	90
	Pokhrera road	7	.....	.....	.....	.....	.....	7	.....	.....
	Chilling Grass	123	148	50	.....	.....	.....	123	148	50
Dhobar	Miscellaneous works	.....	.....	.....	108	75	99	108	75	99
Harsingpore	Tank work	.....	.....	.....	44	.....	.....	44	.....	.....
Shahpore nudi	Mahna and Shahpore nudi road	.....	.....	.....	60	.....	.....	60	.....	.....
Narhar	Nahar ghât road	287	.....	.....	.....	.....	.....	287	.....	.....
Dulsing Serai	Ganges embankment	1,295	795	209	2,270	255	57	3,565	1,0[illegible]	262
	Bazidpore road	.....	.....	.....	71	.....	.....	71	.....	.....
	Total	2,624	1,713	1,190	2,813	608	352	5,437	2,321	1,542

HAJEEPORE SUB-DIVISION.—APPENDIX OF LABOR.

Names of Works.	Number on daily wages.			Number on piece-work.			Total number of laborers.			Average daily number of recipients of charitable relief.
	Men.	Women.	Children.	Men.	Women.	Children.	Men.	Women.	Children.	
SINGHIYA CIRCLE. UNDER MR. POPE.										
Atawoolapore road	.....	.....	.....	45	17	3	45	17	3	.....
Nawaah "	.....	.....	.....	8	12	1	8	12	1	.....
Mownah "	.....	.....	.....	168	47	.....	168	47	.....	.....
Arthouli "	.....	.....	.....	93	.....	.....	93	.....	.....	.....
Mahna "	.....	.....	.....	81	4	1	81	4	1	.....
Total	.....	.....	.....	395	80	5	395	80	5	454
KARHARI CIRCLE. UNDER MR. CAMPBELL.										
Shahpore road	.....	.....	.....	100	47	48	100	47	48	.....
Rohnah "	.....	.....	.....	5	.....	.....	5	.....	.....	.....
Sadpoora "	.....	.....	.....	37	.....	.....	37	.....	.....	.....
Malinah "	.....	.....	.....	207	.....	.....	207	.....	.....	.....
Total	.....	.....	.....	349	47	48	349	47	48	478
SHAHPORE CIRCLE. UNDER MR. J. SMITH.										
Rosoolpore road	.....	.....	.....	842	.....	.....	842	.....	.....	.....
Gopinath Gopalpore road	.....	.....	.....	583	.....	.....	583	.....	.....	.....
Making platform at Shahpore	.....	.....	.....	54	54	129	54	54	129	.....
Total	.....	.....	.....	1,479	54	129	1,479	54	129	979
BHATOWLIA CIRCLE. UNDER MR. MACGREGOR.										
Belwar road	.....	.....	.....	45	17	12	45	17	12	.....
Total	.....	.....	.....	45	17	12	45	17	12	429

HAJEEPORE CIRCLE.

UNDER SUB-DIVISIONAL OFFICER.

Weeding the cutcherry compound	.....	.....	.....	4	13	1	4	13	1	.....
Total ...	.....	.....	.....	4	13	1	4	13	1	665

CHUPTAH CIRCLE.

UNDER MR. PARK.

Dharumpore road No. I	.....	.....	.....	31	35	10	31	35	10	.....
Ditto „ No. II	.....	.....	.....	33	36	6	33	36	6	.....
Ditto „ No. III	.....	.....	.....	28	44	7	23	44	7	.....
Kaliaipore „ No. I	.....	.....	.....	25	30	2	25	30	2	.....
Ditto „ No. II	.....	.....	.....	11	10	2	11	10	2	.....
Saray „	.....	.....	.....	28	38	4	28	38	4	.....
Total ...	.....	.....	.....	156	193	31	156	193	31	363

CHULWARAH CIRCLE.

UNDER MR. BLAKE.

Karhari road	.....	.....	.....	325	.....	.....	325	.....	.....	.....
Lalgunge „	.....	.....	.....	79	.....	.....	79	.....	.....	.....
Shahpore „	.....	.....	.....	13	.....	.....	13	.....	.....	.....
Bunkut „	.....	.....	.....	832	.....	.....	832	.....	.....	.....
Mahnar „	.....	.....	.....	1,021	.....	.....	1,021	.....	.....	.....
Total ...	.....	.....	.....	2,270	.....	.....	2,270	.....	.....	.....
Grand Total ...	.....	.....	.....	4,698	404	226	4,698	404	226	327
										3,632

TAJPORE.—APPENDIX B OF GRAIN.

Names of Circles.	Date for which figures are given.	Total allotment of Government grain.	Total quantity of grain stored, exclusive of grain transferred to other districts.	Total quantity of Government grain consumed up to date. By sale to the public or to laborers	By gratuitous distribution in any shape.	By advance to ryots.	By payment in kind to laborers.	Total.
		Mds. S. C.	Mds. S. C.	Mds. S. C.	Mds. S. C.	Mds. S. C.	Mds. S. C.	Mds. S. C.
Tajpore	1st May 1874.	10,000 0 0	4,725 39 0	246 12 1	985 30 11	.....	1,626 32 3	2,858 34 15
Poosah		17,575 24 0	17,148 24 0	206 7 0	437 25 6	6,800 2 8	3,621 4 0	11,214 38 14
Chandchowr		12,000 0 0	.....	.....	.....	.....	.....	.....
Aranger		8,000 0 0	3,785 25 13	67 2 8	178 38 4	17 0 0	26 6 8	284 7 4
Bablempore		24,000 0 0	*9,373 38 8	200 1 0	1,193 21 0	845 2 0	3,421 21 5	5,660 5 5
Shahpore Undi		10,000 0 0	200 0 0	.....	89 8 14	.....	.....	89 8 14
Tabhka sub-gola	.....	.....	200 0 0	.....	.....	.....	1 24 12	1 24 12
Marwan ditto	.....	.....	500 0 0	71 14 0	227 32 7	17 6 13	178 0 0	494 13 4
Ganges Embankment sub-golas ...	.....	15,000 0 0	14,626 0 0	.....	8 6 0	.....	9,007 17 12	9,010 23 12
Total ...	.....	.....	.....	790 36 9	3,171 2 10	7,769 11 5	17,882 26 8	29,613 37 0

* Of this 515 maunds were received from Tajpore gola.

Statement showing the Storage and Consumption of Government Grain in the Golas of the Hajeepore Sub-Division for the Fortnight ending the 25th July 1874.

Names of Circles.	Date for which figures are given.	Total allotment of Government grain.	Total quantity of grain stored, exclusive of grain transferred to other districts.	Total quantity of Government grain consumed up to date. By sale to public or to laborers.	By gratuitous distribution in any shape.	By advances to ryots.	By payments in kind to laborers.	Total.
		Mds.	Mds. S. C.	Mds. S. C.	Mds. S. C.	Mds. S. C.	Mds. S. C.	Mds. S. C.
Hajeepore ...	24th July 1874.	50,000	8,832 21 12	327 37 12	487 31 8	1,847 20 0	101 16 4	2,764 25 8
Mahua ...		.....	2,855 9 0	.....	108 9 0	.....	3,688 31 8½	3,897 0 8½
Lalgunge ...		.....	3,543 0 0	.....	185 29 0	1,346 39 11	405 37 5	1,938 26 0
Shahpore ...		.....	15,000 20 0	.....	371 23 0	2,497 0 0	936 27 8	3,305 15 8
Sarsai ...		.....	5,000 0 0	68 [illegible]	41 28 12	1,792 19 12	497 33 2	2,400 9 3
Bhatowlia ...		.....	*.....	.....	247 17 0	1,262 34 12	355 6 12	1,865 18 3
Karhari ...		.....	6,300 0 0	622 15 0	166 20 12	1,114 8 0	91 11 4	2,024 16 0
Total ...		.....	41,531 10 12	1,018 20 7	1,729 4 0	9,861 2 3	6,077 3 11½	18,535 30 5½

* Not furnished.

MOZUFFERPORE SUB-DIVISION.

Statement of Grain allotted, stored, and consumed for the fortnight ending the 25th July 1874.

1	2	3	4	5	6	7	8	9	10	11	12
				Total quantity of grain consumed up to date.							
Name of Circles.	Date for which figures are given.	Total allotment of Government grain.	Total quantity of grain stored, exclusive of grain transferred to other districts.	By sale to public or to laborers.	By gratuitous distribution in any shape.	By advances to ryots.	By payment in kind to laborers.	Total.	Estimated grain receipt of the ensuing fortnight.	Estimated grain expenditure of the ensuing fortnight.	Remarks.
		Mds.	Mds. Srs. Ch.	Mds. Srs. Ch.	Mds. Srs. Ch.	Mds. Srs. Ch.	Mds. Srs. Ch.	Mds. Srs. Ch.	Mds. Srs. Ch.	Mds. Srs. Ch.	
Mozufferpore Kanhauli gola	23rd July ...	2,94,978	89,421 20 0	12,318 15 0	448 10 0	.....	(e) 1,524 39 0	14,291 24 0	.....	.....	(e) By the Executive Engineer.
" Opium godown gola.	23rd " ...		1,55,577 20 0	25,660 20 0	.....	....	(e) 111 0 0	25,771 20 0	30,000 0 0		
Rasulpore gola	23rd " ...		3,400 0 0	.....	(a) 38 34 0	....	(a) 518 7 0	557 1 0	.....	.....	(a) Bhicrumpore Factory.
Sudder circle	23rd " ...		.....	6,522 9 0	984 27 0	14,725 13 0	23,495 11 0	45,727 20 0			
Chajun "	23rd " ...		.....	1,026 13 0	1,587 34 0	3,983 7 0	3,237 29 0	9,835 3 0			
Other "	22nd " ...	10,000	17,000 0 0	33,67 28 0	250 25 0	6,700 29 0	6,212 29 0	16,531 31 0			
Kuttra "	23rd " ...	57,514	24,211 17 0	9,520 24 0	2,559 2 9	7,870 26 0	2,849 28 0	22,800 0 0	30,000 0 0		
Toorkee "	22nd " ...	30,862	24,457 15 0	2,999 24 0	234 9 0	2,140 25 0	7,777 3 0	13,151 21 0			
Belsund "	23rd " ...	43,508	50,625 36 0	(b) 2,976 22 0	1,962 23 0	16,630 20 0	1,596 31 0	23,166 16 0	.....	1,00,000 0 0	(b) Sub-gola figures not received.
Rajkhund "	23rd " ...	40,000	21,768 0 0	7,534 37 0	1,683 12 0	3,656 15 0	3,379 1 0	16,203 25 0	10,000 0 0		
Kantee "	23rd " ...	15,000	17,476 0 0	3,799 30 0	195 9 0	2,686 29 0	10,547 11 0	17,228 39 0			
Reghyi out-work	23rd " ...	10,000	10,000 0 0	1,196 17 0	134 3 0	2,828 4 0	3,145 19 0	7,304 3 0			
Motipore circle	23rd " ...	15,000	23,158 28 0	4,212 18 0	242 26 0	10,077 19 0	4,362 14 0	18,894 37 0			
Sabibgunge "	23rd " ...	44,462	23,522 0 0	3,423 27 0	707 16 0	2,175 32 0	5,612 30 0	11,919 25 0	15,000 0 0*		
Daoria "	23rd " ...	15,000	14,782 34 0	(c) 2,362 24 0	1,429 35 0	(c) 97 6 0	7,369 11 0	11,258 36 0	.....	....	(c) Figures up to end of fortnight not received.
Seraya "	23rd " ...	15,000	30,663 26 0	7,202 35 0	2,020 1 0	7,343 14 0	3,759 37 0	20,326 7 0			
Jaintpore " .. .	22nd " ...	10,000	18,459 0 0	1,926 34 0	557 9 0	2,782 21 0	5,044 2 0	10,310 26 0			
Gaighattee "	23rd " ..	25,000	15,437 20 0	4,689 20 0	1,609 0 0	4,049 13 0	256 4 0	(d) 10,595 6 0	10,000 0 0	.....	(d) Return from 4 sub-golas not received.
Total .	.....	6,26,324	5,39,961 16 0	1,00,740 37 0	16,636 4 0	87,747 33 0	90,799 26 0	2,95,924 20 0	95,000 0 0	1,00,000 0 0	

* This has been ordered from the quantity now coming to the Opium Godown gola.

Statement of Charitable Relief for the Mozufferpore Sub-division for the fortnight ending 25th July 1874.

Name of Circles.	Number charitably relieved, who are not capable to work. B.				Number charitably relieved, who cannot work owing to their caste, &c., described in Central Committee's resolution dated 11th March, as coming under heading D.				Number employed in cotton-spinning, rope-twisting, &c., &c., as per Central Committee's resolution dated 4th March, heading C.				Total number of persons relieved under heads B, C, and D of the resolution.				Quantity of grain spent in charitable relief.		Price of grain spent on charitable relief at Government rate.		Total amount spent in charitable relief, exclusive of price of grain, during the fortnight.	Total amount spent in charitable relief, exclusive of price of grain, up to end of the fortnight.
	Total up to date of return.		Daily average number for the fortnight.		Total up to date of return.		Daily average number for the fortnight.		Total up to date of return.		Daily average number for the fortnight.		Total up to date of return.		Daily average number for the fortnight.		During the fortnight.	Up to the end of the fortnight.	During the fortnight.	Up to the end of the fortnight.		
	Adults.	Children.	Adults.	Children.	Adults.	Children.	Adults.	Children.	Adults.	Children.	Adults.	Children.	Adults.	Children.	Adults.	Children.						
																	Mds. Srs.	Mds. Srs.	Rs. A. P.	Rs. A. P.	Rs. A. P.	Rs. A. P.
Mozufferpore town ...	35,003	1,715	312	18	.....	.....	.....	.....	.....	.....	.....	.....	35,003	1,715	312	18	56 8	448 10	168 9 0	1,344 11 0	.....	662 12 10
Sudder circle... ...	29,495	5,350	558	70	86	.....	.....	.....	8,486	.....	115	.....	38,067	5,850	671	70	399 31	984 27	1,144 11 9	2,796 8 7	.....	2,347 7 10
Bhikunpore	.....	.....	89	.....	.....	.....	.....	.....	.....	.....	.....	.....	.....	.....	89	.....	26 12	38 34	75 15 9	117 14 0	.....	.....
Chajan	49,990	14,849	2,068	606	839	60	56	4	328	.....	17	.....	51,157	14,909	2,141	610	588 6	1,587 34	2,164 13 6	4,452 4 2	.....	360 0 0
Other	13,692	6,573	229	135	.....	.....	.....	.....	88	.....	.....	.....	13,780	6,573	229	135	64 12	250 25	203 12 2	949 6 6	5 12 6	316 0 0
Kuttra	21,268	10,452	1,519	746	.....	.....	.....	.....	707	.....	50	.....	21,975	10,452	1,569	746	882 36	2,559 2	2,762 7 1	7,790 14 1	.....	3,716 3 6
Toorkee	15,510	4,408	270	76	.....	.....	.....	.....	1,698	.....	21	.....	17,208	4,408	291	76	99 37	234 9	407 7 8	813 13 8	22 0 0	1,016 10 0
Belsund	53,209	31,486	2,148	1,127	336	49	24	3	140	.....	10	.....	53,685	31,535	2,182	1,130	565 29	1,962 23	1,625 14 9	4,533 0 0	.....	2,461 4 6
Rajkhund	53,439	32,237	1,231	991	25,671	5,627	501	120	6,443	.....	53	.....	85,553	37,914	1,785	1,111	655 30	1,683 12	1,873 1 3	4,635 13 4	237 13 0	2,040 0 0
Reghyi outwork ...	.....	.....	112	58	.....	.....	.....	.....	.....	.....	.....	.....	.....	.....	112	58	24 31	134 3	74 5 0	402 1 0	.....	.....
Motipore	.....	.....	367	38	.....	.....	.....	.....	.....	.....	.....	.....	.....	.....	367	38	86 26	242 26	265 2 3	743 4 6	.....	.....
Sahebgunge	.....	.....	553	178	.....	.....	1	1	.....	.....	.....	.....	.....	.....	554	179	112 12	707 16	333 5 9	1,054 14 0	.....	.....
Dooriah	.....	.....	1,246	405	.....	.....	.....	.....	.....	.....	6	.....	.....	.....	1,252	405	412 18	1,429 35	1,339 2 3	4,397 13 9	.....	1,339 2 3
Seraya	72,613	42,500	1,669	715	.....	.....	.....	.....	733	.....	11	.....	73,346	42,500	1,680	715	623 30	2,020 1	1,870 0 0	6,522 2 3	.....	.....
Jaintpore	.....	.....	65	18	.....	.....	.....	.....	.....	.....	59	4	.....	.....	124	22	442 1	557 9	1,326 0 0	1,671 9 0	.....	.....
Gaighattee	.....	.....	618	312	.....	.....	18	1	.....	.....	677	.....	.....	.....	1,313	313	409 26	1,600 9	1,123 11 9	4,200 15 4	.....	.....
Kanti	.....	.....	249	46	.....	.....	.....	.....	.....	.....	.....	.....	.....	.....	249	46	64 8	195 9	203 13 3	612 3 0	.....	237 0 4
Total ...	344,219	150,120	13,301	5,539	26,932	5,736	600	129	18,623	.....	1,019	4	389,774	155,856	14,920	5,672	5,514 33	16,636 4	16,962 5 2	46,939 4 2	265 9 6	14,496 9 3

APPENDIX C.

Statement of Charitable Relief of Tajpore Sub-division.

Name of Circles.	Number of Persons working.				Average Daily.	
	Cotton.	Patwa.	Bamboo.	Cloth.	Cooked.	Uncooked.
Poosah	183	18	.....	54	15	18
Hursingpur	48	.....	.....	.....	.....	708
Dholee	69	.....	.....	.....	.....	282
Narhai	213	48	4	.....	14	230
Shahpurundi	35	.....	.....	.....	.....	393
Bahleapore	1,040	140	.....	194	46	631
Jandaha	183	12	.....	.....	.....	135
Arangar	4	.....	.....	.....	.....	30
Tajpore	691	.....	.....	66	20	395
Dalsingserai	730	.....	.....	88	.....	465
Sitwarpore	67	2	.....	9	.....	183
Total ...	3,263	220	4	411	95	3,470

C. F. WORSLEY,
Collector.

No. 979F, dated Durbhunga, the 27th July 1874.

From—C. T. METCALFE, ESQ., Additional Commissioner, Durbhunga,

To—The Offg. Secretary to the Govt. of Bengal, Scarcity and Relief Dept.

I HAVE the honor to submit my narrative for the fortnight ending 25th July 1874.

STATE OF THE COUNTRY.

1. The fine weather of the past fortnight has been most favorable to agriculture. The rainfall has not been excessive, but there have been occasional heavy showers. In Mudhoobunnee the low lands have been largely sown and the high lands weeded, and the bhadoi crops are fast approaching maturity. Cultivators are everywhere busy on their fields, and relief works are regarded as no longer affording attractions to any but women and children, except in a few localities where a superabundance of labor, as compared with the cultivable area, has led to the coolies remaining on the works. The Magistrate reports that the sowings, so far from being thinner as was anticipated in consequence of apprehensions of shortness of seed, have been on a more extensive scale than usual. He writes—

"The harvest prospects are most excellent, although there have been some losses in the lower lands from the earlier heavy rains: transplanting is still being completed. The bhadoi crops are said to be secure from further injury. Murwa, the (staple) food-crop of the country, is reported as especially good. Makai, sama, and some places even murwa, are already ripening, and fit for cutting.

"From Kachra Mr. Magrath reports the accounts are not so reassuring. The crops in the high lands are flourishing, and transplantation is nearly over; but much destruction has been caused by floods in the low lands of the Jerail pergunnah, and it has been calculated that as much as 2 annas of the murwa crop has been destroyed. This, however, is not an exceptional calamity. The crops in these low lands are destroyed by floods in most years; they are only sown in the chance of their escaping and yielding a handsome return to compensate for the losses of other seasons, and the cultivator never depends upon those crops alone. If the floods subside resowings will be attempted.

"From Umgaon reports came that the crops are extremely good, and that there is every prospect of the best bhadoi outturn known for years. Murwa, it is stated, will be ready for cutting in a few days. The overflow of the Kumla has slightly damaged it here and there. On the other hand, however, there is a particularly large and fine stretch of it along the Kumla from below Silanath as far as Deodha.

"In Bhukwa the weather has been favorable for the transplanting of paddy.

"In Jhanjharpore the crops seem to be generally excellent, and cultivation to have made good progress. Another week's fine weather, it is reported, will allow the whole of the Rewan sub-circle to be cultivated; and as the greater part of the fields have been cultivated before the commencement of the agricultural season called the *pokh nischattra*, the people are very sanguine of a full outturn. Of the lands belonging to the extensive village Mehrathpore, only 75 beeghas remain to be cultivated. In Futtehpore the murwa will, in many fields, reach maturity in a week or ten days.

"In Motipore the murwa has almost all been transplanted, together with a considerable quantity of rice. The janera and murwa, it is reported, will be most excellent, and the rice lately sown expected to succeed. The area under cultivation, Mr. Williams believes, is fully equal to that in other years, while in some villages he states it is greater. He knows no tract where cultivation is not being rapidly pushed forward except the low country to the north-east of Dugjuri, where there is still so much water that he fears a considerable area must remain uncultivated this year. The heavy rainfall noticed in my last narrative did injury in parts of

Motipore. The rice in the low lands suffered from floods. This occurred especially in Doomra, Paree, Audhra, Bijai, Haidarpore, and Hurari.

2. *Poopree.*—Sowings completed some time ago; planting nearly finished; prospects of harvest admitted by cultivators to be all that could be wished; sowings no thinner than usual; present crops unusually thick. The present fine weather has been most welcome. The murwa crop was at one time endangered by excessive soaking, but it has now been weeded, and has recovered its healthy condition. Here and there fields both of murwa and keoni are almost ready for cutting.

3. *Naraya.*—This fine weather, Mr. Mosley reports, has done a great deal of good; fields have been weeded, and whole tracts of country planted out. Indian-corn is here ripening; murwa in several localities is already ripe, and the general crops will be ready in this sub-division in about 20 days.

4. The narrative for the Durbhunga Sub-division shows that the heavy downpour of 18½ inches between the 3rd and the 10th had an injurious effect upon the crops, while the lower lands were altogether swamped. The Bagmuttee and Kumla overflowed their banks, and some 20 square miles of country were submerged; but the break in the weather has wrought lately a great change. Mr. MacDonnell, who has run over all his circles, reports the bhadoi crop to be excellent. In place of the broadcast dhan, which was submerged and destroyed, transplanted rice has been placed, and there is every prospect of an abundant rice harvest.

Mr. Tripe, an old resident in this district, expresses an opinion that the present bhadoi crop is the finest he has seen for thirty-two years.

5. *Rainfall.*—The following table shows the rainfall:—

Mudhoobunnee	3·38 inches.
Bhukwa	6·45 "
Matipore	3·90 "
Jhanjharpore	3·35 "
Durbhunga	8·50 "
Poopree	4·7 "
Naraya	5·05 "

6. *Price-current for the fortnight ending 22nd July 1874.*

Name of locality.	Wheat.	Barley.	Rice.	Indian-corn.	Millet.	Gram.	Remarks.
Mudhoobunnee	14	16	11	13	16	20*	* Government grains.
Andramut	14	24	16	22	21	16	
Khujowlee	15	20	15	20	20	20	
Naraya	11	14½	15†	16	13	12	† Government grain. Murwa of last year 16 seers.
Durbhunga	11¾	19½	10	17½	.....	16	
Rosserah	.....	19	12	.....	19	18	
Poopree	.....	.....	.....	.....	.....	.....	
Setamurhee	14	16	16‡	17½	17½	18	‡ Government rice.

7. *Public health.*—Public health continues good. In the Setamurhee Sub-division, fever is reported as prevalent and there have been some deaths. Dr. Williams, writing of the Mudhoobunnee circle, reports:—

"I find the state of health of the people satisfactory. A great improvement has taken place in their condition. On a cursory examination one might say that but few were otherwise than healthy, but on examining a number of cases I find a proportion of from 7 to 21 per cent. to be anœmic. The people appear to have received a certain amount of flesh and fat, which they had lost, though their blood has not yet recovered its proper healthy state."

8. The following percentages, mostly of women, are given:—

		Examined.	Anœmic.	Percentage.
Bhukwa	Women	102	19	18·627
Ditto	Children	75	11	14·666
Ladania	Women	65	14	21·538
Ditto	Children	40	7	7·5
Deodha	Women	223	17	7·627
Hurlakee...	Ditto	50	9	18·
Ditto	Men	39	8	20·513
Kachra	Ditto	89	9	10·112

The greater part of those examined at Ladania were Nepalese. The Bhukwa figures were of persons receiving cooked-food, several of whom were from Nepal, and not of persons in ordinary health.

At Kachra, which is some 17 miles south of the frontier, 10 per cent. were anœmic.

9. In the Hussunpore circle of the Durbhunga Sub-division, a few cases of sporadic cholera have been reported. In Poopree, small-pox showed itself in Cherout and Parihar.

9½. *Relief works.*—In Mudhoobunnee the numbers on relief works have dwindled down to the number 17,885, and consists principally of women and children A portion of men retained are skilled workmen, engaged in building golas, bridges, &c. &c.; there are still some persons employed in petty village relief works, such as construction of village paths. Tokens are found to answer conveniently as a medium of payment, people readily take and exchange them for grain.

For the amount of grain expended in payment of relief works *vide* paragraph 11.

10. The following statement shows the number of relief laborers in the three sub-divisions :—

Name of Sub-division.	Daily average of laborers on relief works.	Public Works.		Circle Officers		Court of Wards.	
		Task.	Daily.	Task.	Daily.	Task.	Daily.
Seetamurhee	8,935	2,260	.....	1,268	5,407	.....	.....
Poopree	1,260	583	.....	.....	605	72	.....
Mudhoobunnee	17,885	7,883	6,209	1,621	2,172	.....	.....
Naraya	5,814	.....	275	2,809	2,132	140	458
Durbhunga	3,695	1,667	.....	1,596	.....	.....	432
Hathee	6,988	1,143	.....	5,845	.....	.....	.....
Grand total ...	44,577	13,536	6,484	13,139	10,316	212	890

11. Amount of grain expended in payment of labor :—

Circles.	Up to last return.	During fortnight.	Total.	Remarks.
	Mds.	Mds.	Mds.	
Norunga	292	137	429	In the returns from the circles, totals only are included of all grains, no distinction being made between "rice" and "other grains."
Parihar	1,111	323	1,434	
Soormud	3,913	130	4,043	
Cherout	2,152	666	2,818	
Poopree	1,590	384	1,974	
Bongong	406	111	517	
Sivnagar	1,716	983	2,699	
Jaby	5,230	1,718	6,948	
Total ...	16,410	4,452	20,862	
Durbhunga	Given in previous statement.	429	.....	
Mahomedpore		408	.....	
Hyaghat		2,977	.....	
Warisnugger		884	.....	
Bhandar		1,000	.....	
Leyra		1,283	.....	
Total ...	18,041	6,981	25,022	
Behar	.....	1,212	.....	
Dasowta	.....	1,437	.....	
Hirnee	.....	1,115	.....	
Hussunpore...	.....	487	.....	
Gungdhar	.....	2,200	.....	
Singhia	.....	1,553	.....	
Total ...	34,327	8,004	42,331	
Mudhoobunnee	24,835	12,215	37,050	
Poopree	16,111	4,783	20,894	
Naraya	.....	11,855	11,855	
Total ...	.....	.....	1,58,014	

State of Private Grain Stores.

12. The Government rice is the only cheap rice procurable in the market at Parihar : early murwa has appeared in small quantities in one or two hauts, but the average selling price in the Poopree Sub-division is still 13 seers. South of Durbhunga murwa has fallen as low as 20 seers, and it is expected will soon fall still lower as the new crop comes into the market.

Relief under headings B, C, D.

13. Large quantities of grain have been given away during the fortnight to persons belonging to the higher castes either as gifts or loans re-payable at pleasure. In some places the Brahmins refused these gifts till the gift was associated with the word paincha, *i.e.*, a loan without security. 8,000 maunds have in one circle alone been advanced to 1,431

high caste families comprising 10,864 persons. In the same circle 1,619 maunds have been advanced to 214 low caste families containing 1,606 persons. Amongst the high caste recipients are 22 pundits well known in native society. In the Bhukwa circle 5,293 maunds have been distributed among 1,727 heads of families. In Motipore, Jhanjharpore, Kachra, and Umgaon, similar measures have been taken to relieve distressed families.

14. *Storage of Grain.*

Names of Circles.	Allotment.	Stored.	REMARKS.
Durbhunga	1,10,000	1,17,569	
Mahomedpore	1,72,000	1,47,114	
Hyaghaut	1,46,000	1,34,878	
Warrisnugger	1,00,000	97,168	
Bundhar	85,000	58,836	
Lehra	54,000	54,000*	* Approximately a large quantity transferred to Mudhoobunnee from surplus delivered.
Total	6,67,000	6,09,568	
Dosowta	2,14,000	1,77,523	
Gungda	1,32,000	1,41,184	
Rohar	2,08,000	1,83,864	
Singhea	84,000	75,946	
Hirnee	64,000	64,546	
Hussunpore	34,000	37,934	
Total	7,36,000	6,80,997	
Grand Total	14,03,000	12,90,562	

The following statement shows the allotments and receipts in the Mudhoobunnee Sub-division :—

Mudhoobunnee	1,20,000	1,06,629
Pundowl	75,000	70,333
Kewan	40,000	40,043
Rudhpore	75,000	74,675
Basdeopore	85,000	56,985
Jhanjharpore	1,30,000	1,00,525
Sarso	60,000	56,615
Khojowh	1,10,000	1,02,241
Ladina	60,000	47,288
Korahya	50,000	36,947
Naradh	40,000	43,110
Sidhup Kolan	.....	11,020
Hurlakee	48,000	30,536
Phet	43,000	30,350
Deodha	44,000	30,250
Bempatte	1,10,000	1,08,460
Palei	60,000	45,161
Arer	10,000	13,636
Total ...	11,60,000	10,04,804

15. *Grain Expenditure.*—The usual statements are annexed. In the Poopree and Seetamurhee Sub-divisions there has been an expenditure of 4,02,515 maunds, leaving a balance of 4,31,496, of which a portion has been transferred to Mozufferpore; and a second transfer is being made to the northern golas in Mudhoobunnee, which sub-division has already consumed 4,94,219 out of 10,04,804, leaving an unexpended balance of 5,10,585. Durbhunga and Hathee have expended 6,19,103, leaving a balance, less wastage, of 6,71,459. Some further transfers have become necessary, thus: 20,000 must be sent to Singhea from Hathee, 10,000 to Hussunpore, and 12,000 to Dosowta.

Storage and Consumption of Grain in the Poopree Sub-division for the Fortnight ending the 24th July 1874.

NAMES OF CIRCLES	Dates for which figures are given.	TOTAL QUANTITY OF GRAIN CONSUMED UP TO DATE.					
		By sale to laborers.	By sale to public.	Gratuitous distribution.	Advances.	Payments in kind.	Total.
Norunga	24th July ...	Included in the next column.	3,876	416	732	429	5,453
Parihar			8,759	944	1,129	1,466	12,298
Soorsund			12,810	1,579	6,544	4,043	24,976
Cherout			10,752	2,534	13,701	2,818	29,805
Poopree			7,520	312	3,460	1,974	13,266
Bongong			5,113	460	3,425	517	9,515
Seebnagar			*10,765	674	11,037	2,699	25,175
Jaley			31,110	3,485	15,781	6,948	57,324
Total			90,705	10,404	55,809	20,894*	1,77,812

* The figures for payments in kind include issues to Public Works Department.

Storage and Consumption of Grain in Seetamurhee Sub-division for the Fortnight ending the 24th July 1874.

Names of Circles	Dates for which figures are given	Total received up to date	Total quantity of grain consumed up to date						Estimated grain expenditure for the ensuing fortnight
			By sale to laborers	By sale to public.	Gratuitous distribution	Advances	Payments in kind	Total	
		Mds	Mds	Mds	Mds	Mds	Mds	Mds	Mds
Seetamurhee	22nd July	1,16,721	2 043	7,981	957	17,330	2 812	31 123	10 000
Punchore	22nd „		813	754	182	298	1 076	3,123	500
Dumra	23rd „		522	252	385	2,589	244	3 992	10 000
Gárrha	22nd „		312	1 952	857	2 532	1,183	6,836	2 000
Rajapatty	22nd „		152	354	356	1,198	340	2 405	500
Bathnaha	22nd „		245	267	333	3,605	983	5,433	3 000
Sheohur	22nd „	46,173	2 508	11,604	4 977	9 092	5 220	33 401	8 000
Murpah	22nd „	33 898	2 068	6 450	1,404	10 229	5 383	25 534	5,000
Bhugwanpore	22nd „	40,264	840	6,371	1,298	6 580	2,868	17,957	6 000
Amwah	22nd „	49 455	297	10 166	2 748	12,276	2,336	27,823	4 000
Saidpore	22nd „	20 046	2,831	8 035	1 311	6,172	84	18 433	5 000
Bhoothee	22nd „	61 679	1 040	7 400	1,970	15 022	4,132	29,564	8 000
Dynechuprah	22nd „	66 947	1,978	3,137	1 041	3,377	261	9 794	5 000
Belahi	22nd „	10,316	580	4 452	821	2,549	883	9 285	2 000
Total		4,45 499	16,229	69,175	18 640	92,849	27 805	2,24,703	69 000

No. 9.

Statement showing the Storage and Consumption of Government Grain up to Fortnight ending the 22nd July 1874.

Number.	Names of Circles.	Dates for which figures are given.	Total allotment.	Total quantity of Government grain received up to date.	Total consumption of Government grain up to date.									
					By sale.	By gratuitous distribution in any shape.	Advanced to ryots by circle officers.	Advanced to ryots by Court of Wards' servants.	Paid in kind by circle officers.	Paid in kind by Public Works Department officers.	In exchange for seed.	Given to transport officers.	By loss or wastage.	Total.
			Mds.	Mds. Srs. Ch.	Mds. Srs. Ch.	Mds. Srs. Ch.	Mds. S. C.	Mds. Srs. Ch.	Mds. Srs. Ch	Mds. Srs. Ch.	Mds.Srs.Ch.	Mds. Srs. Ch.	Mds. Srs. Ch.	Mds. Srs. Ch.
1	Mudhoobunnee	19th July ...	2,35,000	2,17,006 38 9	1,01,841 0 11	7,891 36 4	5,700 20 5	9,129 39 6	4,246 31 11	2,172 3 5	.....	796 37 0	.....	1,31,779 8 10
2	Motipore	14th „	1,60,000	1,31,660 25 1	36,259 6 12½	5,232 39 11¾	2,905 31 10½	374 36 8	4,804 22 13¾	2,481 12 4¾	.....	.....	....	52,058 29 13¾
3	Jhanjharpore...	16th „	1,90,000	1,57,140 0 0	61,511 9 8¾	4,353 22 13	6,089 35 10¾	.....	3,239 14 4	1,187 17 9½	211 15 8	7 0 0	961 38 8¼	77,561 33 13¾
4	Bhukwa	16th „	2,60,000	2,40,607 20 0	79,824 0 8½	11,040 34 9¾	4,291 38 2	2,483 29 8	725 32 11	4,200 37 13	439 24 9	299 10 8	9,279 35 2½	1,12,586 3 7¼
5	Umgaon	17th „	1,35,000	91,138 0 0	46,600 39 0	2,256 36 6	6,617 37 7	.....	2,918 21 14	381 6 2	.....	.....	.....	58,775 20 13
6	Kachra	16th „	1,80,000	1,67,257 0 0	40,804 33 10	4,898 11 9	5,062 4 10	.....	7,944 1 5	2,748 35 6	.....	.....	.....	61,458 6 8
	Total ..	.....	11,60,000	10,04,810 3 10	3,66,841 10 2¼	35,674 21 5¼	30,668 7 13	11,988 25 6	23,879 4 10¾	13,171 32 8¾	651 0 1	1,103 7 8	10,241 33 10¾	4,94,219 23 1¼

Fortnightly Statement showing the Storage and Consumption of Grain in the Durbhunga Sub-division.

1	2	3	4	5	6	7	8	9	10	11	12	13
NAMES OF CIRCLES.	Dates for which figures are given.	Total allotment of Government grain.	Total quantity of grain stored, exclusive of grain transferred to other sub-division.	TOTAL QUANTITY OF GOVERNMENT GRAIN CONSUMED UP TO DATE.						SALE PROCEEDS.		Estimated grain expenditure of the ensuing fortnight.
				By sale to the public or to laborers.	By gratuitous distribution in any shape.	By advances to ryots.	By payment in kind to laborers.	Issued to Transport Department as fodder.	Total.	Realized.	Outstanding.	
		Mds.	Mds.	Mds.	Mds.	Mds.	Mds.	Mds.	Mds.	Rs. A. P.	Rs. A. P.	Mds.
Durbhunga	16th July 1874 ...	1,10,000	1,17,569	48,181	12,997	9,880	3,756	.....	74,814	1,21,908 0 11	15,066 0 0	8,000
Mahomedpore	17th ditto ...	1,72,000	1,47,114	59,931	11,097	18,697	4,372	1,079	95,176	1,87,150 15 6	2,742 0 0	10,000
Hyaghaut	17th ditto ...	1,46,000	1,34,878	28,522	16,419	20,637	8,162	940	74,680	88,973 8 1	.....	12,000
Warrisnuggur	17th ditto ...	1,00,000	97,168	17,270	7,931	9,939	4,170	28	39,338	51,507 11 2	242 9 8	8,000
Bundhar	18th ditto ...	85,000	58,836	5,886	8,169	5,325	3,280	19	22,679	17,555 7 2	286 0 0	4,000
Lehra	17th ditto ...	54,000	54,000	4,879	8,810	6,222	2,972	1,178	24,091	14,427 10 4½	801 5 3	5,000
Total per Durbhunga Relief Sub-division.	.....	6,67,000	6,09,565	1,64,669	65,453	70,700	26,712	3,244	3,30,778	4,81,523 5 2½	19,137 14 11	47,000
Dosowta	18th July 1874 ...	2,14,000	1,77,523	29,417	26,891	15,754	6,386	.....	78,448	83,037 2 1	273 5 4	14,000
Gungda	17th ditto ..	1,32,000	1,41,184	12,696	22,540	4,891	8,985	.....	49,113	30,616 0 0	468 0 0	10,000
Rohar	18th ditto ...	2,08,000	1,83,864	14,495	20,978	4,903	6,422	.....	46,798	Not given	.....	10,000
Singhia	17th ditto ...	84,000	75,946	12,836	23,333	6,088	9,137	141	51,534	35,289 0 0	814 0 0	6,500
Hirni	17th ditto ...	64,000	64,546	2,736	14,781	10,452	6,429	.....	34,398	7,759 0 0	540 0 0	6,500
Hussunpore	15th ditto ...	34,000	37,934	9,442	13,413	1,896	3,283	.....	28,034	Not given	.....	4,000
Total for Hathee Relief Sub-division.	.....	7,36,000	6,80,997	81,622	1,21,936	43,984	40,642	141	2,88,325	1,56,701 2 1	2,095 5 4	51,000
Grand Total ...	.....	14,03,000	12,90,562	2,46,291	1,87,389	1,14,686	67,354	3,385	6,19,103	6,38,224 7 3½	21,233 4 3	98,000

Statement showing the Storage and Consumption of Government Grain in the Naraya Sub-Division.

Name of Circle.	Dates for which figures are given.	Total allotment of Government grain.	Total quantity of grain stored, exclusive of grain transferred to other districts.	Total quantity of Government grain consumed up to date. By sale to the public or laborers.	By gratuitous distribution in any shape.	By advances to ryots.	By payment in kind to laborers.	Total.	Estimated grain expenditure of the ensuing fortnight.	Remarks.
1	2	3	4	5	6	7	8	9	11	12
Naraya	21st July ...	1,00,000	95,278	23,496	1,743	*12,948 422	81	38,690	7,000	* Issued to Court of Wards.
Mohadeomut ...	Ditto ...	90,000	95,060	40,333	2,364	2,822	1,107	46,626	9,000	Issued to elephants and G. ponies.
East Patrahi ...	Ditto ...	50,000	51,115	15,712	4,717	523	.....	20,952	5,000	
West Patrahi ...	Ditto ...	1,60,000	1,53,688	33,039	10,035	7,172	397	50,643	9,000	
Perozeghur ...	Ditto ...	90,000	91,670	14,841	15,130	6,357	1,124	37,452	9,000	
Mooheypore ...	Ditto ...	1,50,000	1,60,418	39,815	16,674	17,004	8,900 246	74,639	12,000	
	Total ...	6,40,000	6,47,229	1,67,236	50,663	47,248	11,855	2,69,002	51,000	

16. *Statement showing the Grain Advances to Cultivators and others.*

Name of Sub-division.	Up to the previous fortnight.	Up to the present fortnight.	Total advanced.
Mudhoobunnee	7,181	30,668	30,668
Poopree	6,452	55,809	55,809
Seetamurhee	13,829	92,849	92,849
Durbhunga	50,162	70,700	70,700
Hathee	40,022	43,984	43,984
Naraya	19,926	47,248	47,248
Total ...	1,37,572	3,41,258	3,41,258

Charitable Relief.

17. In Mudhoobunnee the numbers in villages have increased by 8,800, and the numbers in poor-house have decreased by 288.

The following statement gives the numbers at present on charitable relief as taken from the latest reports :—

Mudhoobunnee...	5,450	132
Motepore	6,747	186
Jhunjharpore	5,651	35
Bhukwa	4,150	395
Oomgaon	1,114	305
Kuchra	5,468	95
Total ...	*28,580	1,148
Norunga	362	...
Parihar	1,100	12
Soorsund	1,239	27
Cherout	2,026	200
Poopree	75	13
Bongong	438	15
Seebnagore	900	...
Jaley	1,814	23
Total ...	†7,954	290

* Since the date of the above reports, the numbers have increased in the sub-division to 32,977 in villages and 1,221 in poor-houses.

† The tendency in these circles is decrease of numbers on charitable relief.

NARAYA SUB-DIVISION.

	Village relief.	Poor-houses.
Naraya	2,395	...
Mahadeomut	2,253	...
East Patrahee	1,886	...
West „	1,725	...
Perogeghur	18,934	...
Mudeypore	2,995	...
Total ...	30,188	...
Durbhunga	8,149	157
Mahomedpore	3,964	42
Hyaghaut	8,082	...
Warisnuggur	6,473	34
Bandhar	2,143	...
Leyra	4,100	...
Total ...	32,911	233
Dasowta	24,000	96
Rohar	13,097	26
Gungdah	16,207	38
Hernee	13,471	...
Singhia	15,052	137
Hussunpore	9,473	141
Total ...	91,300	438
Grand total of Durbhunga ...	124,211	671
Dyne Chuprah	940	...
Belahee	340	4
Doomra	206	...
Garha	116	...
Batnahah	264	...
Seetamurhee	405	20
Panchour	295	...
Bhugwanpore	526	...
Shewhur	2,000	12
Murpa	1,557	10
Bolahee	2,729	61
Syedpore	500	...
Ragoputtee	207	...
Amwa	1,759	5
	11,844	112

Comparative Statement between the Figures in the Last and Present Fortnightly.

	Past fortnightly.	Present. fortnight.
Mudhoobunnee	23,318	29,728
Poopree	7,615	8,244
Setamurhee	13,259	11,956
Naraya	19,021*	30,188
Durbhunga, Hathee	133,941	124,822
Grand total ...	197,154	204,938

These figures show an increase in Mudhoobunnee and Poopree, and decrease in Seetamarhee and Durbhunga.

18. *G.—Financial Result up to 22nd July* 1874.

Heads of accounts chargeable.	Total expended up to last narrative.	Expenditure in the fortnight under report.	Total expenditure up to date.
	Rs. A. P.	Rs. A. P.	Rs. A. P.
Salaries, establishment, and office contingencies	41,440 6 6	5,544 2 10	46,984 9 4
Package and incidentals	2,705 7 6	.....	2,705 7 6
Storage, including building and repairs	10,273 13 1	290 0 0	10,473 13 1
Grants-in-aid for charitable relief	3,845 9 0	145 2 0	3,990 11 0
Miscellaneous	28,962 14 2	191 3 7	29,154 1 9
Purchase of grain by Government	.....	.....	.....
Transport of Government grain	650 0 0	9,100 0 0	9,750 0 0
Advance to trustworthy residents for purchase of grain ...	20,735 0 0	.....	20,735 0 0
Advance to treasurers for purchase of grain	.....	.....	.....
Permanent advance	18,565 8 9	4,400 0 0	22,965 8 9
Village works or loans under Land Improvement Act ...	9,35,332 3 4	85,683 13 11	10,21,016 1 3
District road fund or public works	9,80,604 6 6	1,964 6 0	9,82,568 12 6
Total ...	20,43,115 4 10	1,07,228 12 4	21,50,344 1 2

N.B.—A separate statement showing receipts will be forwarded shortly.

* The former figures were incomplete.

MUDHOOBUNNEE SUB-DIVISION,
The 23rd July 1874.

H. GILLON, C.S.,
Sub-Divisional Officer.

G.—Financial Results, Durbhunga.

For the fortnight ending 17th July 1874.

Items.	Total expenditure up to last narrative.	Expenditure in the fortnight under report.	Total expenditure up to date.	Remarks.
	Rs. A. P.	Rs. A. P.	Rs. A. P.	
Salaries, establishments, and contingencies ...	90,269 7 6	26,612 0 3	1,16,881 7 9	
Compensation to Railway Companies ...	.....	.....	.....	
Package and incidentals	.....	.....	.....	
Storage	22,668 11 9	6 0 0	22,674 11 9	
Charitable relief	3,41,744 5 6	1,000 0 0	3,42,744 5 6	
Public works	8,80,675 1 3	49,500 9 2(a)	9,30,175 10 5	(a) Cheques from Executive Engineer. Rs. 20,000 were paid in grain tokens.
Miscellaneous	1,09,821 4 0	50,087 15 3(b)	1,59,909 3 3	(b) Rs. 50,000 were paid in grain tokens.
Purchase of grain by Government	5,822 6 3	.....	5,822 6 3	
Transport of Government grain	12,36,272 4 1	1,00,467 15 8(c)	13,36,740 3 9	(c) Rs. 100 were paid in grain tokens.
Advances to trustworthy residents	62,300 0 0	.....	62,300 0 0	
Advances to traders for purchase of grain ...	2,350 0 0	.....	2,350 0 0	
Loans to municipalities and transports ...	.....	.....	.....	
Loans under Land Improvement Act ...	31,761 4 10	.....	31,761 4 10	
	27,83,684 13 2	2,27,674 8 4	30,11,359 5 6	

Receipts.

Items.	Rs. A. P.	Amount. Rs. A. P.
Sale proceeds of Government grain up to 21st July 1874—		
Seetamurhee	1,56,229 9 4	
Poopree	85,047 0 11	
		2,41,276 10 3
Receipts other than gola	.....	2,404 13 9
Total	.....	2,43,681 8 0

Disbursements.

Items.	Expenditure as shown in the last narrative. Rs. A. P.	Expenditure during the fortnight. Rs. A. P.	Total. Rs. A. P.
Salaries, establishments, &c. ...	15,860 7 3	8,566 6 6	24,426 13 9
Package and incidentals ...	1,327 13 3	.....	1,327 13 3
Storage, including building and repairs	15,048 14 6	.....	15,048 14 6
Charitable relief	53,583 11 4	.....	53,583 11 4
Public Works	3,32,115 9 2	.....	3,32,115 9 2
Miscellaneous	1,17,955 10 9	5,000 0 0	1,22,955 10 9
Transport of Government grain ...	1,07,432 8 4	3,158 6 9	1,10,590 15 1
Advances to trustworthy residents for purchase of grain	5,789 1 6	.....	5,789 1 6
Advances to traders	12,475 0 0	.....	12,475 0 0
Ditto to zemindars to help ryots...	33,725 0 0	.....	33,725 0 0
Loans for land improvement ...	18,260 0 0	.....	18,260 0 0
Advances to ryots	1,100 0 0	.....	1,100 0 0
Purchase of bullocks	36,060 0 0	.....	36,060 0 0
Total ...	7,50,733 12 1	16,724 13 3	7,67,458 9 4

C. T. Metcalfe,
Additional Commissioner, Durbhunga.

N. O. Reilly,
Sub-Divisional Officer.

B.—DAILY LABOR.

Statement showing the number of Men, Women, and Children employed on works in the District of Tirhoot, Mudhoobunnee Division, under the charge of LIEUTENANT J. T. WRIGHT, R.E., *Executive Engineer, during the week ending Thursday, the 16th July* 1874.

Serial number.	Name of Work.	Length of road.	Number of Persons employed on each work daily. Friday. Men.	Friday. Women.	Friday. Children.	Saturday. Men.	Saturday. Women.	Saturday. Children.	Sunday. Men.	Sunday. Women.	Sunday. Children.	Monday. Men.	Monday. Women.	Monday. Children.	Tuesday. Men.	Tuesday. Women.	Tuesday. Children.	Wednesday. Men.	Wednesday. Women.	Wednesday. Children.	Thursday. Men.	Thursday. Women.	Thursday. Children.	Total. Men.	Total. Women.	Total. Children.	Remarks.
1	Mirzapore and Motipore road	11	...	...	...	...	...	...	...	...	...	...	...	...	...	...	...	...	...	...	...	...	...	...	...	...	
2	Jhanjharpore and Motipore	5	87	43	9	62	29	2	100	128	...	50	4	4	6	5	...	20	7	...	4	5	4	329	221	19	*Amount expended during the week ending 16th July 1874.*
3	Belwareh and Mirzapore	6	...	...	...	...	...	...	...	...	...	...	...	...	...	...	...	...	...	...	...	...	...	...	...	...	
4	Mudheypore and Berhampore, A ...	16	118	79	6	79	74	24	75	60	28	143	143	57	166	56	10	85	167	19	74	120	10	740	699	154	
	Section B	16	...	...	...	...	...	...	...	...	...	...	...	...	...	...	...	...	...	...	...	...	...	...	...	...	
5	Mudhoobunnee to Belwareh	6	90	110	5	73	103	10	70	106	5	12	21	2	...	...	...	...	...	...	...	...	...	245	345	22	
7	Kurmowlie and Kulwai... ...	...	...	...	...	...	...	...	...	...	...	...	...	...	...	...	...	...	...	...	...	...	...	...	...	...	
9	Dhokur and Khajowlie, A	7	...	...	...	...	...	...	...	...	...	...	...	...	...	...	...	...	...	...	...	...	...	...	...	...	
	Section B	7	...	...	...	...	...	...	...	...	...	...	...	...	...	...	...	...	...	...	...	...	...	...	...	...	
10	Mudhoobunnee and Kulwai, A ...	8	491	594	228	502	637	333	774	2,017	274	515	825	195	735	1,215	229	510	663	217	670	690	247	4,257	5,541	1,723	Total ... 2,935 6 5
	Section B	8	...	...	...	...	...	...	...	...	...	...	...	...	...	...	...	...	...	...	...	...	...	...	...	...	
11	Belwareh and Dhokur	...	...	...	...	...	...	...	...	...	...	...	...	...	...	...	...	...	...	...	...	...	...	...	...	...	
12	Jhanjharpore and Mudheypore ...	10	255	971	32	377	937	52	228	776	6	50	82	20	84	271	47	125	419	32	255	672	129	1,374	4,128	318	
13	Mudhoobunnee and Surso, A ...	14	88	58	43	74	43	25	47	27	14	32	23	4	9	9	3	18	6	5	12	2	2	280	165	96	
	Section B	14	8	...	...	...	...	...	...	...	...	...	...	...	...	...	...	...	...	...	...	...	...	8	...	...	
14	Bamputte to Mudhoobunnee, A ...	16	211	725	65	156	258	35	139	615	46	71	129	14	120	187	28	114	152	19	190	274	43	1,001	2,340	250	
	Section B	16	26	...	...	88	7	5	128	77	13	107	98	10	...	...	...	60	62	3	75	75	...	479	319	31	
15	Bamputte to Umgaon, A	16	...	...	...	...	...	...	...	...	...	...	...	...	...	...	...	...	...	...	...	...	...	...	...	...	
	Section B	16	...	...	...	...	...	...	...	...	...	...	...	...	...	...	...	...	...	...	...	...	...	...	...	...	
16	Nurhand to Umgaon, A	8	242	183	93	198	200	62	171	219	62	178	199	70	61	63	41	35	39	8	156	306	40	1,041	1,209	376	
	Section B	8	...	...	...	...	...	...	...	...	...	...	...	...	...	...	...	...	...	...	...	...	...	...	...	...	
17	Mudhoobunnee to Suratgunge ...	...	...	...	...	...	...	...	...	...	...	...	...	...	...	...	...	...	...	...	...	...	...	...	...	...	
18	Comtoul and Bamputte	...	...	...	...	...	...	...	...	...	...	...	...	...	...	...	...	...	...	...	...	...	...	...	...	...	
19	Motipore and Mudhoobunnee, A ...	16	26	...	...	15	6	...	26	63	31	...	...	...	...	...	...	...	...	...	29	...	...	96	69	31	
	Section B	16	52	61	25	62	41	13	75	96	29	41	94	19	37	71	22	40	95	20	40	37	11	347	500	139	
20	Hurlakee	4	...	...	...	...	...	...	...	...	...	...	...	...	...	...	...	...	...	...	...	...	...	...	...	...	
21	Mudhoobunnee and Durbhunga ...	...	3	10	...	42	25	9	28	27	11	34	36	37	8	4	1	18	17	4	14	4	3	145	123	65	
22	Kurmowlie and Peepraghat	8	239	73	31	194	46	35	193	51	28	204	76	31	219	68	21	217	51	29	269	65	41	1,535	430	216	
23	Puchrakhee and Khopa... ...	16	...	...	...	...	...	...	...	...	...	...	...	...	...	...	...	...	...	...	...	...	...	...	...	...	
24	Belwareh and Arer Hat... ...	9	224	11	...	164	61	22	91	7	...	77	9	...	127	...	...	114	11	...	113	10	...	907	109	22	
25	Ditto and Kurmowlie	3	...	...	...	...	...	...	...	...	...	...	...	...	...	...	...	...	...	...	...	...	...	...	...	...	
26	Khajowlie and Ladama, A	14	31	...	...	34	...	...	4	...	...	42	...	...	43	...	...	16	...	...	14	...	...	184	...	...	
	Section B	14	...	...	...	...	...	...	...	...	...	...	...	...	...	...	...	...	...	...	...	...	...	...	...	...	
27	Jhanjharpore and Bhorghat	10	44	53	4	...	...	...	...	...	...	...	...	...	...	...	...	...	...	...	...	...	...	44	53	4	
28	Motipore and Koyluck	...	7	1	2	10	10	10	...	...	...	...	...	...	...	...	...	...	...	...	...	...	...	17	11	12	
29	Mudhoobunnee bazar road	...	20	7	5	28	47	10	32	81	18	30	64	10	11	...	...	...	...	...	...	...	...	116	199	43	
	Tanks.																										
33	Belwareh	...	354	426	95	477	428	82	255	232	35	209	158	13	42	44	8	42	40	14	75	42	5	1,454	1,370	252	
37	Surso	...	...	...	...	...	...	...	...	23	...	...	...	...	...	...	...	...	...	...	...	...	...	26	23	...	
47	Mudhoobunnee and Naradh tanks ...	...	155	200	89	32	60	4	795	38	300	166	56	89	46	21	40	15	9	84	69	34	5	890	648	255	
	Total ...	...	2,438	3,605	732	2,662	3,149	733	3,252	3,643	544	1,961	2,017	575	1,714	2,014	450	1,429	1,738	454	2,059	2,336	540	15,515	18,502	4,028	

	Rs.	A.	P.
Paid in tokens	2,500	0	0
In cash ...	435	6	5
Total ...	2,935	6	5

C.

Abstract Statement of Men, Women, and Children employed on Public Works in the District of Mudhoobunnee during the 14 days ending Thursday, the 16th July 1874.

Serial Number.	Name of Work.	Length of road.	Total number of persons employed during the 14 days.				Mean daily number of persons employed during the 14 days.				Number of persons employed on the last of the 14 days.				Rate of food-grain per rupee.	Remarks.
			Men.	Women.	Children.	Total.	Men.	Women.	Children.	Total.	Men.	Women.	Children.	Total.	At what distance obtainable from the work.	
1	Mirzapore and Motipore road	11	7,743	3,358	1,592	12,693	603	257	122	982	505	355	124	984	D and C.	
2	Jhanjharpore and Motipore road	5	1,384	2,519	204	4,107	125	229	18	372	109	215	4	328	Ditto.	
3	Belwareh and Mirzapore road	6	94	169	60	323	31	56	20	107	33	42	16	91	C.	
4	Mudheypore and Berhampore road, A	16	1,166	802	185	2,153	89	61	14	164	74	120	10	204	D and C.	
	Section, B	16	.....	.....	.....	.....	.....	.....	.....	.....	.....	.....	.....	.....	.....	
5	Mudhoobunnee to Belwareh	6	1,912	1,741	129	3,782	173	158	11	342	260	213	.....	473	Ditto.	
7	Kurmowlie and Kulwai	.....	3,976	4,131	2,053	10,160	284	302	145	731	483	597	241	1,321	C.	
9	Dhokur and Khajowlie road, A	7	4,860	3,253	1,147	9,260	373	250	88	711	820	320	150	1,290	D and C.	
	Section B	7	967	796	278	2,041	138	113	41	292	.....	.....	.....	.....	Ditto.	
10	Muhdoobunnee and Kulwai, A	8	11,894	16,374	4,602	32,870	850	1,141	328	2,319	1,079	1,389	439	2,907	Ditto.	
	Section B	8	.....	.....	.....	.....	.....	.....	.....	.....	.....	.....	.....	.....	.....	
11	Belwareh and Dhokur	.....	.....	.....	.....	.....	.....	.....	.....	.....	.....	.....	.....	.....	.....	
12	Jhanjharpore and Mudheypore	10	2,741	8,053	704	11,498	203	575	50	828	255	672	129	1,056	Ditto.	
13	Mudhoobunnee and Surso, A	14	1,268	1,126	630	3,024	90	80	45	215	12	2	2	16	Ditto.	
	Section B	14	8	.....	.....	8	8	.....	.....	8	.....	.....	.....	.....	Daily.	
14	Bamputte to Mudhoobunnee, A	16	2,884	5,888	884	9,656	288	588	88	964	235	326	48	609	D and C.	
	Section B	16	2,205	1,626	212	4,043	170	125	16	311	321	309	10	640	Ditto.	
15	Bamputte to Umgaon, A	16	146	270	80	496	49	90	26	165	.....	.....	.....	.....	Ditto.	
	Section B	16	.....	.....	.....	.....	.....	.....	.....	.....	.....	.....	.....	.....	.....	
16	Nurband to Umgaon, A	8	6,062	2,781	852	6,695	306	278	85	669	232	306	40	578	Ditto.	
	Section B	8	.....	.....	.....	.....	.....	.....	.....	.....	.....	.....	.....	.....	.....	
17	Mudhoobunnee to Suratgunge	.....	.....	.....	.....	.....	.....	.....	.....	.....	.....	.....	.....	.....	.....	
18	Comtoul and Bamputte	.....	9	2	.....	11	9	2	.....	11	.....	.....	.....	.....	C.	
19	Motipore and Mudhoobunnee, A	16	761	721	256	1,738	190	140	64	394	29	.....	.....	29	Daily.	
	Section B	16	660	1,139	266	2,065	73	126	29	228	40	37	11	88	Ditto.	
20	Hurlakee	.....	.....	.....	.....	.....	.....	.....	.....	.....	.....	.....	.....	.....	.....	
21	Mudhoobunnee to Durbhunga	.....	464	379	166	1,009	51	42	18	111	28	8	7	43	D and C.	
22	Burmowlie and Peepraghat	8	3,464	1,440	706	5,610	266	110	54	430	269	65	41	375	Daily.	
23	Puchrakhee and Khopa	16	4,342	3,653	1,139	9,134	394	358	103	855	330	512	54	896	C.	
24	Belwareh and Arer Hât	9	7,200	5,517	1,561	14,278	514	394	111	1,019	204	65	28	297	D and C.	
25	Ditto and Kurmowlie	3	.....	.....	.....	.....	.....	.....	.....	.....	.....	.....	.....	.....	.....	
26	Khajowlie and Ladama, A	14	1,100	929	499	2,528	78	66	35	179	52	58	21	131	Ditto.	
	Section, B	14	495	331	.....	826	70	27	.....	97	69	54	.....	123	C.	
27	Jhanjharpore and Bhorghat	10	522	609	17	1,148	52	60	1	113	.....	13	.....	13	D and C.	
28	Motipore and Koyluck	.....	603	928	284	1,815	60	92	28	180	87	116	38	241	Ditto.	
29	Mudhoobunnee bazar road	.....	116	199	43	358	23	34	4	71	.....	.....	.....	.....	Daily.	
	Tanks.															
30	Burdha	.....	56	58	9	123	28	29	4	61	.....	.....	.....	.....	Daily.	
33	Belwareh	.....	4,634	4,805	1,215	10,654	331	343	86	760	104	100	16	220	D and C.	
37	Surso	.....	26	23	.....	49	26	23	.....	49	.....	.....	.....	.....	Daily.	
42	Suketh	.....	12	6	2	20	12	6	2	20	.....	.....	.....	.....	C.	
44	Bellarahee	.....	597	294	151	1,042	54	26	13	93	48	29	12	89	C.	
47	Mudhoobunnee and Naradh	.....	8,806	4,090	1,991	14,887	629	292	142	1,063	362	174	120	656	D and C.	
51	Minerwah	.....	2	5	.....	7	2	5	.....	7	.....	.....	.....	.....	C.	
58	Mudnah	.....	4	2	.....	6	4	2	.....	6	.....	.....	.....	.....	C.	
61	Matiarwah	.....	586	233	71	890	42	16	5	63	11	5	1	17	C.	
64	Jankinuggur	.....	644	333	146	1,123	45	23	10	78	11	16	3	30	C.	
65	Khajadeh	.....	481	310	164	955	48	31	14	93	.....	.....	.....	.....	C.	
86	Kuronoulie and Kulwai	.....	4,915	5,967	4,250	15,132	351	426	303	1,080	309	562	427	1,298	C.	
	Total ...	.....	86,898	83,861	26,548	1,97,307	6,207	5,990	1,895	14,092	6,371	6,690	1,992	15,053		

Total number employed on the last day, the 16th July 1874.

	Men.	Women.	Children.	Total.
Contract labor	4,312	4,354	1,452	10,118
Daily „	2,059	2,336	540	4,935
Total ...	6,371	6,690	1,992	15,053

Total number of Men employed during the Fortnight ending 16th July 1874.

	Men.	Women.	Children.	Total.
Contract labor	52,892	41,056	16,425	1,10,373
Daily „	34,006	42,805	10,123	86,934
Total ...	86,898	83,861	26,548	1,97,307

Amount expended during the Fortnight ending 16th July 1874.

	Rs.	As.	P.
Paid in grain by tokens ...	17,597	0	0
„ in cash ...	1,619	1	11
Total ...	19,216	1	11

B.—CONTRACT LABOR.

Statement showing the Number of Men, Women, and Children employed on Works in the District of Mudhoobunnee under the charge of LIEUTENANT J. [illegible], *Executive Engineer, during the week ending Thursday, the 18th July 1874.*

Serial number of work.	Name of work.	Length of road, &c.	Number of persons employed on each work daily. 10th Friday. Men.	Women.	Children.	11th Saturday. Men.	Women.	Children.	12th Sunday. Men.	Women.	Children.	13th Monday. Men.	Women.	Children.	14th Tuesday. Men.	Women.	Children.	15th Wednesday. Men.	Women.	Children.	16th Thursday. Men.	Women.	Children.	Total. Men.	Women.	Children.	Remarks.
1	Mirzapore and Motipore ...	11	473	377	187	449	409	157	513	426	250	270	296	88	522	339	142	137	279	132	365	355	124	6,199	2,378	1,039	
2	Jhanjharpore and Motipore ...	6	100	200	...	200	400	289	89	200	5	5	110	...	...	...	...	140	180	...	195	210	...	639	1,300	7	
3	Belwareh and Mirzapore ...	6	...	...	...	...	...	...	...	...	...	...	...	...	27	47	24	34	80	20	33	42	16	94	169	50	
4	Mudheypore and Berhampore ...	16	...	...	...	...	...	...	...	...	...	...	...	...	...	...	...	...	...	...	...	...	...	...	...	...	
	Section B ...	16	...	...	...	...	...	...	...	...	...	...	...	...	...	...	...	...	...	...	...	...	...	...	...	...	
5	Mudhoobunnee to Belwareh ...	6	41	86	5	83	98	6	177	92	16	170	91	14	218	105	16	...	...	...	260	213	...	940	685	57	
7	Kurmowlee and Kulwai ...	...	452	410	213	694	511	259	565	554	270	478	648	354	478	648	354	468	751	341	483	597	211	3,528	4,170	2,023	
9	Dhokur and Khajewlie, A ...	7	564	340	91	454	205	51	311	240	47	718	386	143	560	290	56	569	281	120	820	320	150	3,[illegible]85	2,[illegible]2	660	*Amount expended during the week ending 18th July 1874.*
	Section B ...	7	...	...	...	...	...	...	...	...	...	...	...	...	...	...	...	...	...	...	...	...	...	...	...	...	Rs. A. P.
10	Mudhoobunnee and Kulwai, A ...	8	413	706	174	187	484	123	604	682	171	375	671	134	264	83	40	464	754	178	409	699	192	2,652	4,009	1,012	Paid in tokens ... 2,500 0 0
	Section B ...	8	...	...	...	...	...	...	...	...	...	...	...	...	...	...	...	...	...	...	...	...	...	...	...	...	In Cash ... [illegible]
11	Belwareh and Dhokur ...	...	...	...	...	...	...	...	...	...	...	...	...	...	...	...	...	...	...	...	...	...	...	35	26	...	
12	Jhanjharpore and Mudheypore ...	10	35	25	...	...	...	...	...	...	...	...	...	...	...	...	...	...	...	...	...	...	...	...	...	...	Total ... [illegible]
13	Mudhoobunnee and Sursoo, A ...	14	...	...	...	...	...	...	...	...	...	...	...	...	...	...	...	...	...	...	...	...	...	...	...	...	
	Section B ...	14	...	...	...	...	...	...	...	...	...	...	...	...	...	...	...	...	...	...	...	...	...	...	...	...	
14	Bamputta to Mudhooban, A ...	16	129	115	45	55	52	9	...	...	...	16	23	1	43	44	11	63	77	6	45	57	5	353	363	78	
	Section B ...	16	30	...	...	85	24	8	125	76	12	114	58	14	215	96	10	51	21	1	216	234	19	867	509	55	
15	Bamputta to Mugawan, A ...	16	...	...	...	...	...	...	...	...	...	...	...	...	...	...	...	...	...	...	...	...	...	...	...	...	
	Section B ...	16	...	...	...	...	...	...	...	...	...	...	...	...	...	...	...	...	...	...	...	...	...	...	...	...	
16	Nurland to Mugawan ...	8	193	53	35	108	55	...	81	73	14	31	...	...	...	...	...	...	...	...	76	...	...	487	181	49	
	Section B ...	8	...	...	...	...	...	...	...	...	...	...	...	...	...	...	...	...	...	...	...	...	...	...	...	...	
17	Mudhoobunnee to Saralgunge ...	...	...	...	...	...	...	...	...	...	...	...	...	...	...	...	...	...	...	...	...	...	...	...	...	...	
18	Comtoul and Bamputtee ...	...	...	...	...	...	...	...	...	...	...	...	...	...	...	...	...	...	...	...	...	...	...	...	...	...	
19	Motipore and Mudhoobunnee, A ...	16	...	...	...	...	...	...	21	14	5	...	...	...	...	...	...	...	...	...	...	...	...	21	14	5	
	Section B ...	16	...	...	...	...	...	...	...	...	...	...	...	...	...	...	...	...	...	...	...	...	...	...	...	...	
20	Hurlockhy ...	...	...	...	...	...	...	...	...	...	...	...	...	...	...	...	...	...	...	...	...	...	...	...	...	...	
21	Mudhoobunnee to Durbhunga ...	...	...	...	...	...	...	...	...	...	...	...	...	...	8	11	4	4	19	...	14	14	4	26	44	8	
22	Kurmowlie and Pepraghat ...	8	...	...	...	...	...	...	...	...	...	...	...	...	...	...	...	...	...	...	...	...	...	...	...	...	
23	Puchrukhy and Khopa ...	16	...	...	...	...	...	...	157	193	69	297	280	49	190	303	63	223	383	69	830	512	54	1,197	1,679	307	
24	Belwareh and Area Hat ...	9	49	35	12	97	48	20	117	69	22	107	55	27	71	50	12	113	52	25	91	55	28	648	364	146	
25	Do. and Kurmowlie ...	3	...	...	...	...	...	...	...	...	...	...	...	...	...	...	...	...	...	...	...	...	...	...	...	...	
26	Khajewlie and Ludania, A ...	14	61	103	34	79	112	27	89	66	46	105	84	58	49	48	13	38	58	21	38	58	21	452	529	220	
	Section B ...	14	78	42	...	78	42	...	73	43	...	68	40	...	67	58	...	62	52	...	69	54	...	495	337	...	
27	Jhanjharpore and Bhorghat ...	10	27	55	...	84	137	5	80	136	3	...	...	...	...	...	...	20	...	...	...	13	...	211	341	8	
28	Motipore and Koylack ...	...	50	100	20	40	70	11	78	99	28	79	106	42	91	103	46	52	116	32	87	116	38	477	710	217	
29	Mudhoobunnee Bazar road ...	...	...	...	...	...	...	...	...	...	...	...	...	...	...	...	...	...	...	...	...	...	...	...	...	...	
	Tanks.																										
33	Belwareh ...	...	78	66	24	6	11	5	44	42	20	59	58	21	65	71	29	39	41	17	29	58	11	320	347	137	
44	Bellarahee ...	...	59	28	14	57	31	13	58	29	18	58	29	18	59	32	16	59	31	14	43	29	12	395	209	105	
47	Mudroobanee and Narath tanks ...	...	710	202	90	605	293	135	477	169	122	682	287	117	385	175	120	270	117	66	293	140	115	3,427	1,323	766	
61	Mattarwah ...	...	51	27	6	39	18	5	20	13	4	58	12	3	53	11	21	21	8	1	11	5	1	262	94	41	
64	Jankinuggur ...	...	42	34	11	38	26	11	49	30	15	55	37	13	32	25	17	35	27	11	11	16	3	272	165	81	
65	Khajadeh ...	...	51	46	27	71	49	23	71	51	29	39	32	11	...	...	...	...	...	...	...	...	...	232	178	95	
85	Kurmowlie and Kulwai tanks ...	...	270	299	195	507	506	398	539	413	394	591	513	319	217	500	286	271	542	277	309	562	127	2,405	3,338	2,285	
	Total ...		4,968	4,452	1,193	4,904	3,581	1,265	4,988	3,069	1,560	4,193	3,815	1,419	4,857	3,039	1,285	3,113	3,851	1,331	4,312	4,354	1,452	30,710	24,558	9,481	

KALEE PROSONO MOZUMDAR,
Persl. Asst. to the Executive Engineer.

No. 8836F, dated Sarun, the 31st July 1874.

Memo. by—J. S. Drummond, Esq., Offg. Magistrate and Collector.

Forwarded to the Secretary to the Government of Bengal in the Statistical Department, Calcutta, for information, with reference to his Circular No. 80 of the 17th November 1873.

Narrative of Scarcity and Relief in the Sarun District for the Fortnight ending the 25th July 1874.

A.—State of the Country.

Abundance or scarcity of supply in the bazar.—While private importation of grain has continued to fall off in the Sewan sub-division, the imports in the sudder sub-division are shown to have still further increased during the past fortnight. The supplies from the Shahabad dearahs have materially contributed to these latter imports, but the importations from Oudh still also keep up well. The supplies in the bazars in the north and centre of the district are reported to be deficient, and sales of Government grain to the public have been recently sanctioned, if found necessary. The imports into the district by means of private trade during the last eight months have amounted to nearly 15 lakhs of maunds, and it is very evident that, but for private trade and the importations of Government grain, there would already have been an absolute deficiency in the food-supply of the whole population for a period of upwards of two months, taking the consumption at the rate of ½ a seer per head. This seems a sufficient answer to those who deem the allotment of Government grain to have been excessive, as in the face of the general deficiency in the food-supply in other parts of the country also, it would clearly have been imprudent to rely on private trade.

2. During the past fortnight the imports mainly into the sudder sub-division were, at Chupra, 10,900 maunds, of which 4,000 maunds were rice; at Revelgunge 39,999 maunds, of which 2,100 maunds only were rice; at Dooreegunge 8,173 maunds, of which 4,200 maunds were rice; at Panapore 81 maunds, and at Roopan Chap (in the Burrowlea thana of the Sewan sub-division) 141 maunds. The rice principally came from Dacca, but of the other imports 16,400 maunds were from Shahabad, and all the rest from Oudh. The exports to Tirhoot and Chumparun amounted to 837 and 434 maunds respectively.

3. Regarding the Chupra sub-division, Major Jackson reports as follows:—

"There is still no lack of supply of food-grains at the principal marts. Grain of all kinds keeps coming in by river carriage both from up and down country, and distribution goes on by local conveyance to different parts of the district. Partial cessations of heavy rainfall have rendered the roads comparatively passable, and so facilitated the transport."

4. Of the Manjhee sub-division, Mr. Tonnerre writes:—

"In the neighbourhood of the Ramgurh circle, supplies in the bazar are scarce. The same is the case as regards Chainpore circle. These two circles are badly off as far as bazar supplies go.

"The bazars are better supplied in the direction of Revelgunge and Maharajgunge. I think that supplies are equal to the demand in most places because the demands themselves are very slight.

"The ryots, however, do not depend on bazar supplies for their existence, because grain advances are being made rapidly. I am anxiously looking forward to the arrival of further supplies to complete advances."

5. Mr. Barry, in charge of the Pursa sub-division, reports as follows:—

"I have received weekly reports from 17 bazars, and nowhere is scarcity of supply mentioned. The supply seems fully equal to the purchasing powers of the people; prices everywhere are nearly stationary. The rates prevailing per rupee are as follow:—

		Seers.		Seers.			Seers.		Seers.
Common rice from		11	to	13	Barley	"	14	to	20
Wheat	"	14	to	19	Jaukerao	"	18	to	21
Cheena	"	14	to	20	Jsnera	"	17½	to	20
Jaufunia	"	14	to	19½	Makai	"	16	to	20
Arhur	"	20	to	23	Peas	"	20		0
					Urid	"	17		0

"The higher rates are in the bazars along the north of the sub-division."

6. The following is Mr. Wright's report of the Sewan sub-division:—

"There is no deficiency of supplies in the bazars, but private importation of grain from other districts continues to decrease. During the fortnight under report the importations amounted to 6,842 maunds of grain of different sorts, principally wheat, rice, and barley. The reason assigned by traders and others for this great falling off in importations is the same as that noted by me in my last fortnightly report, namely, that the large quantity of Government grain that is being given out in advance to the public is deterring the traders from importing grain at their own risk."

7. The diminution of the demand on the markets caused by the large advances of Government grain must, of course, have affected the importations into Sewan as well as elsewhere; but the fact that the imports still keep up here notwithstanding the large issues from the Government golas, conclusively proves the extensive depletion of local stocks, and demonstrates the necessity that there was for advances of Government grain to the ryots.

8. Concerning the Hutwah estate, Mr. Hodgkinson writes:—

"The price of grain in the bazars has risen during the past fortnight. No deficiency of supply has been reported from any quarter."

9. The police, however, report that the supply of grain has fallen short in Kutiya bazar.

10. *Kinds and price of grain selling at the different marts.*—The kind and price of grain selling at the principal marts and at the thanas and outposts are given in the annexed statement.

11. Prices have fallen at Goldengunge, Gurkha, Mushrukh, Pursa, Mirzapore, Burharea, and Roghoonathpore. At all other places prices have risen, or are either stationary or nearly so.

12. *Stock of food in the hands of the people.*—Under this head Major Jackson writes of his sub-division :—

"It is evident, at least in thana Chupra, that the people for the present are not severely pushed. They have not lately been coming in any numbers to apply for assistance as they did at first. This may be due partially to such stocks as they hold having been supplemented by Government advances, partially to the lowering of bazar prices, the coarser grains selling at 21 and 22 seers per rupee, and partially to their time being engaged in agricultural operations now in full swing. Collateral evidences all go to prove that a much greater degree of ease now exists throughout the sub-division."

13. The latter remark hardly applies to the circumstances of the northern portion of the thana, as, to my knowledge, the people in some villages there are and have been for many months simply kept alive by the relief works and the Government advances. At Scoaree, along about a mile of road, there are now congregated some 3,000 people who are forced to remain on the works, even on the bare subsistence wages now given. This is an extensive rice tract where the people are dependent entirely on the one winter crop. These people cannot leave the works until there is sufficient rainfall to admit of the preparation of their lands, now lying unploughed.

14. Regarding the Manjhee sub-division, Mr. Tonnerre reports as follows under this head :—

"From enquiries made, and judging from the eagerness with which the ryots are asking for their advances, I think that there is but little left in their hands. In several places there are no more stocks at all.

"The Ramgurh Circle Officer reports that in his circle there are numbers of people who have consumed entirely whatever provision of food they had.

"From other circles I learn that the people are better off, but those that have most have enough only for their own wants, and but for Government advances they would be unable to carry on their agricultural operations."

15. And for the Pursa sub-division Mr. Barry writes :—

"The stocks cannot now but be very slender, and, in my opinion, totally inadequate to support the population till the next harvest. Some of the ryots have told me that they still have a maund or two in their houses."

16. The other officers do not notice the subject. From information derived from planters and others, and judging from the indication of prices, there can be no doubt, however, that there is but little private grain in the north and centre of the district, and that not much is done by trade in those parts.

17. *Rainfall and state of the crops.*—There has been but little rain during the fortnight (the registered rainfall here having been only 2·25), and the fine open weather has been of great benefit to the bhadoi crops, the weeding of which has been diligently prosecuted. The crops injured by the excessive rain have recovered to some extent, and though their outturn in parts may prove deficient, there is still every prospect of an abundant harvest on the whole. Rain is, however, much wanted for the aghani rice crop. The rainfall has been very partial in portions of the district. At Dhubowlea, for instance, I hear that there has only been a fall of about 9 inches since the commencement of the rains.

18. The following is Major Jackson's report of the Chupra sub-division :—

"During the past fortnight the heavy rains have held off, and occasional showers have been the rule. This state of the atmosphere has proved very beneficial for the highland crops, which, in the lower grounds, showed symptoms of being drowned had the previous downpours continued. They are now very flourishing. But the look-out for the rice crops is unfavorable. The planting out of the young seedlings is much retarded, though in the swampier lands it is reported to have been carried on to some extent. Generally, however, the ploughing cannot be got on with, and rain is much wanted."

19. Regarding the Manjhee sub-division Mr. Tonnerre writes :—

"During this fortnight there has been very little rain indeed. The cessation of continuous showers of the preceding fortnight was most timely, and the weather has been all that could be desired. Weeding, which was quite prevented during last fortnight, has been carried on everywhere with vigour. The growth of rank vegetation, which was so encouraged by the heavy rains, has greatly diminished with their cessation. To render secure every chance of a fine bhadoi crop, we ought to have showers within the next few days, followed by intervals of sunshine.

"The prospects of a fine *bhadoi* harvest have well-nigh been ensured, and a little more moisture is needed to accelerate the growth of the plants.

"The weeds which during the rains were choking up the crops have been cleared away almost everywhere.

"The coolies are leaving the roads to do the ordinary field-labor, and it is only from one circle that I received complaints of want of labor.

"The *aghani* or takhmerzee dhan is in need of more rain; so far it has progressed wonderfully well, but more rain is absolutely needed to render it strong and vigorous.

"The sugarcane has improved very much and promises to yield a good crop."

20. Mr. Barry reports as follows concerning the Pursa sub-division:—

"During the fortnight light showers fell on the 16th, 21st, 23rd, and 24th, alternate with sunshine, and there was rather a heavy fall for four hours on the 22nd instant. The other nine days were clear and bright, and the heat was excessive, forming a marked contrast to the previous fortnight.

"This interchange of sunshine and rain is bringing the crops rapidly on.

"Everything is in the best condition, and there is promise of a splendid harvest two to three months hence.

"During the long break of fine weather we have had, the people have swarmed into the fields weeding, so much so as almost to have left the relief-works blank; much good work has been done, yet much remains. The *makai* has thriven wonderfully, and after weeding the plough is being run through it. In many early patches close to villages it is near its full height, and will in a month or less be fit for food, though unripe. The crop generally will be ripe in six weeks or two months, and will afford an abundant supply of food to the people, as it is grown very extensively in this sub-division.

"Next in importance to makai came bhadoi, rice, kodo, sawan, and arhur, all of which are doing well.

"Murwa (a very coarse grain) is seen in a good many small patches; it is nearly ripe, and in eight or ten days or less the ears will be full. It is only used by the lower classes, and is grown to a very limited extent, so its effects on the food-supply can be but small.

"*Indigo* has improved greatly under the hot sun, having acquired greater height, color, and brilliancy, a great advance on the stunted and washed out appearance it presented during the previous fortnight. The manufacture commenced here on the 20th instant, and the produce is reported good. The later sowings (or assori) are looking very well, now that the grass has been weeded out.

"I have seen a good many fields under water being planted out with rice, but the planting out of the aghani rice-fields has not yet become general."

21. Mr. Hudson, in charge of the Mushrukh sub-division, writes:—

"The break that there has been in the rains has quite saved the 'makai,' and has benefited all the crops; so that I really think that it would be impossible to have conceived a season more favorable than the present for an abundant harvest. There is a lull just now in agricultural labor; but I understand that the great business of transplanting the aghani rice crop will commence in about 10 days. Weeding is always to be seen going on here and there, and lately there has been ploughing of the 'makai.' The indigo crops have not turned out so bad as was anticipated; and in spite of all their forebodings, the planters have now everywhere some manufacture on hand. This employs a large number of laborers certainly, but small in proportion to the enormous laboring population of this district. The first general demand for day labor will be made by the task of planting out the great winter crop of rice; and I would recommend that the relief works, in the Bussuntpore thanah at any rate, be closed for a week by way of experiment, from about the 4th or 5th of the month. Mr. St. Joseph, in charge of the works, is of opinion that this might be tried without much danger; and every Circle Officer would be prepared to supply food to those who, failing to find employment, were left without the means of self-support."

22. There seems no necessity for incurring the risk of closing the relief works altogether for a period as proposed by Mr. Hudson. The fact that the numbers on the works in his sub-division on the last day of the fortnight under report had decreased by one-half as compared with the mean daily number during the fortnight ending the 27th June, conclusively shows that the people will, as in other parts of the district, leave the works of their own accord when they can get employment elsewhere; while if through the inability of the ryots to hire labor, agriculture is anywhere retarded, Mr. Hudson has the remedy in his own hands under the orders (noticed in the last narrative) for the employment of the relief coolies in agricultural labor, the cost being charged to the villages and individuals concerned and the amount adjusted hereafter in the manner pointed out. The required number of laborers would in such case be told off to each ryot, and the requisite quantity of grain for their support would at the same time be furnished by the Public Works Department official in charge of the particular work from which laborers were so diverted. Every ryot, too, must know what laborers of his village or neighbourhood are employed on the relief works, and if he is willing and able to employ them, any number for whom he applies may be made over to him on the understanding that he will be answerable for their sustenance during the period for which he requires them. I would repeat that I do not apprehend that there will be any difficulty about the people leaving the works of their own accord, provided that they can really get employment in the fields; but in case the work of transplanting should anywhere be hindered through their not doing so, and owing to the ryots themselves not applying for laborers, it should also be the business of the group superintendent to report all such cases, and to furnish lists of those whose labor is needed within their respective groups with a view to such persons being turned off the works under arrangement with the villagers or individual ryots concerned. As the names of all on the works are registered, and they are all employed in gangs, village by village, there can be no difficulty about this.

23. The Sub-Divisional Officer of Sewan makes the following report:—

"There has been very little rain during the fortnight. The entire fall as measured at Sewan was only ·86 of an inch.

"The fine weather we have had during the fortnight has enabled the ryots to weed their crops, and the Indian-corn, murwa, tangooni, and other bhadoi crops are now in an excellent and most promising condition. Indian-corn has sprung up several feet with the favorable weather we have had, and it has even in places begun to flower. Murwa and tangooni are in ear, and in some fields have begun to ripen. Aghani paddy is being transplanted, but not to any great extent as yet; as soon as we get heavy rain, the transplantation of this crop will be fully carried out.

"The inundation of the Gunduk mentioned in my last report was entirely on the lands which lie between the embankment and the river. It is a thing that occurs annually, but owing to the earlier setting in of the rains this year, and to the great quantity of rain that fell in June and the beginning of July, the inundation was earlier this year than usual, and consequently did more damage to the crops. The inundation, however, went down very quickly, and owing to this a good portion of the crops have been saved. Villages like Salempore and Hussunpore, which are protected by 'charki bunds' or inner embankments close to the river, suffered very little, and I think it would be a good thing to have 'charki bunds' made all along the river.

"With the assistance of some of the zillahdars of the Opium Department, whose services were kindly placed at my disposal by Mr. Tytler, I have had an estimate made out of the damage caused by the flood to the crops in the villages in pergunnah Dangsi, which is the only portion of the inundated tract that lies within this sub-division, the lands in pergunnah Sipah being within the Hutwah sub-division, and those lower down the river in Bussuntpore. The accompanying statement shows, as nearly as can be made out without a regular survey, the damage done to the crops in pergunnah Dangsi. Mr. D. N. Reid, who is in charge of the Suddowah relief circle, is making advances in grain, and giving assistance to all who have suffered by the flood."

The following is from Mr. Rattray's report under this head:—

"There have been bright sunny days with passing showers very favorable to the growth of the crops during the past fortnight.

"Owing to the favorable change in the weather weeding has been extensively carried on. Transplanting awaits further showers. Indian-corn promises an excellent crop, and murwa is fast coming to ear. In fact, the state of the crops in general is most hopeful."

24. The statement furnished by Mr. Wright shows only 4,239 beeghas of crops as destroyed by the Gunduk inundation out of an area of 13,651 beeghas submerged, and refers to only 15 villages. Report is awaited from Messrs. Hodgkinson and Hudson as to the damage caused in pergunnahs Sipah and Murhul respectively.

25. Subjoined is Mr. Hodgkinson's report of the rainfall and state of the crops in the Hutwah sub-division:—

Rainfall at Hutwah, 12th to 26th July 1874.

	Inches.
July 16th	·29
„ 17th	·19
„ 20th	·08
„ 22nd	·29
„ 26th	·13
Total ...	·98

"The condition of the crops could hardly be more satisfactory than it is.

"A good shower of rain is now wanted to enable the transplanting of the dhan to be finished on the higher lands."

26. *Condition of the people.*—There has been no material change in the condition of the people during the past fortnight. It remains what it was; that is to say, the people are supported by the relief works and the Government advances of grain. The zemindars themselves are now, I hear, in many quarters sending in their ryots for Government grain and standing security for them.

27. Under this head Mr. Tonnerre reports, regarding the Manjhee sub-division, as follows:—

"I have been able to see more of the ryots during this fortnight, because the exhaustion of their stocks has made them more eager to obtain the Government grain. They go to their centres, and finding no grain there come to my head-quarters.

"Numbers have come to me in this way, and I have been able to judge pretty accurately of their condition. My opinion is that they exhibit signs of having been underfed, and I have seen men who, though young and strong, were decidedly thin.

"In the Ramgurh circle nearly the whole of the population is underfed, and cases of emaciation can be seen on going through the country.

"In a good season the ryots store away part of their harvested crop for their own use, and sell the rest.

"Last year the crops were so bad that but little was stored and none was left to be sold. The consequence was that, having consumed their stocks and having no money, the royts have found themselves without resources, and would have fared very badly but for Government measures taken for their relief.

"The little money some possessed enabled them to buy small quantities of grain at the artificially lowered rates in the bazar, and so to keep body and soul together. It is *now* that they are pinched, their own grain being consumed and their money spent.

"I said 'artificially lowered rates' because there is no doubt that if the whole population depended on the bazar supplies, even those with money would have found them beyond their reach.

"Here, at Ekma, I see daily numbers of men who can barely be kept from disputing amongst themselves as to who gets helped first."

28. Of the Pursa sub-division Mr. Barry writes:—

"The condition of the people is much the same as it was at the date of my last narrative, and I have noticed no marked change; many of the ryots look as if only half-nourished, and many of the coolies on the roads are in a deplorable condition, being quite unable to earn a living at piece-work. They are also unable to obtain remunerative employment at field-work (being rejected for abler men) or they would never consent to remain on bare subsistence wages on the roads. Many of these poor creatures are lame, half-blind, leprous, or infirm through old age or disease. Instead of able-bodied men, boys of 10 or 12 are employed to work with coolies. Altogether, the appearance of these gangs, more especially on the Makair road, is distressing. They are really *relief gangs*, and if the works were closed, I do not know where these infirm people would turn for a meal. As to the ryots, I do not think their condition is improving; I fear it will gradually deteriorate till the harvest is ready, even in spite of the Government advances of grain.

"The operations connected with the indigo manufacture, the planting out of rice, and weeding generally, ought to give employment to the laborers for hire, and will, I hope, leave very few on *relief works proper*.

"The Nunia class are well off, having taken to piece-work largely wherever available, and they can make a capital wage at the present rates. They work astonishingly hard, and are late and early at it."

29. The report of the Sewan Sub-Divisional Officer is as follows:—

"I have nothing to add to my former reports under this head. The people still continue in good condition, and no cases of serious distress have been brought to notice during the fortnight."

Mr. Rattray makes the following report under this head:—

"There is nothing requiring special notice as regards the condition of the people. Distress of a serious nature still keeps off, and the mass of the people seem able to cope with the high prices prevailing. Amongst the poorer classes the Government relief measures are ample for the prevention of distress or destitution."

30. Concerning the Hutwah sub-division, Mr. Hodgkinson remarks:—

"The condition of the people continues good, and as every one who could work in the fields has been earning daily for several days more than would be sufficient for two days' food, the poorer classes may be said to be in a somewhat better position than they have been for some time past."

31. *Known cases of misery and starvation.*—There have been no cases of starvation reported.

32. *Grain-thefts or robberies.*—There have been 20 cases of grain-theft during the fortnight.

B.—Relief Works.

33. The annexed statement shows the relief works in progress, and the numbers employed thereon. The mean daily number employed during the fortnight was 125,373, and the number on the last day was 83,009. The mean daily numbers both of the previous and of this fortnight, and the number on the last day of this fortnight, are shown below for each sub-division:—

Sub-Divisions.	Mean daily number of the previous fortnight.	Mean daily number of the present fortnight.	Number of persons employed on the last of the 14 days.
1. Chupra	22,801	24,048	20,211
2. Manjhee	17,272	13,101	10,526
3. Mushrukh	79,365	62,986	42,904
4. Pursa	4,980	5,056	4,577
5. Sewan*	25,722	17,675	2,720
6. Hutwah	4,206	2,507	2,071
Total ...	154,346	125,373	83,009

Now that the weeding operations are over, and until the transplanting of the rice crop becomes general, the numbers on the relief works may be expected to increase. The number on piece-work during the fortnight was 4,528.

34. The only complaint that the relief works interfered with agricultural operations that I have heard was from a Circle Officer near Durrowlee, a native indigo planter, who alleged that though higher remuneration was offered for field-labor, the people preferred

* It is feared that the extraordinary decrease at Sewan must be due to the coolies under Mr. Lennox having been driven off the works. Enquiry is being made. The strictest orders had been issued not to turn anyone off the works in the endeavour to introduce piece-work; but it is feared that there must have been some mismanagement or misunderstanding, causing the people to leave the works in a body.

remaining on the relief works, and he accordingly recommended that they should be closed altogether in that neighbourhood. The Sub-Divisional Officer of Sewan contented himself with bringing this complaint to notice *for orders*, though he had full instructions to act in the matter himself in such cases. I directed Mr. Wright to enquire into and deal with the case personally; though, considering that elsewhere the relief works had been freely deserted for field-labor, I had strong doubts of the truth of the statement, and its incorrectness would seem to be conclusively demonstrated by the fact that on the last day of the fortnight and before any action could have been taken on the complaint, the numbers on the relief works in that thana had decreased to 746 from a mean daily number of 6,618 during the fortnight. It is probable that the native planter concerned was anxious to obtain labor without adequate remuneration, and was desirous that the works should be closed as a means to that end.

35. Under this head Major Jackson reports as follows regarding the Chupra sub-division:—

"The group superintendents all report a sufficiency of labor in the fields, and in several instances give lists of the able-bodied who have returned to their villages. Only the weaker men, women, and children now remain on the relief works."

36. And the following remarks of Mr. Barry, in charge of the Pursa sub-division, may also be quoted:—

"I have not had time to inspect many works of this fortnight, but on those I have seen on the roads to Makair, Setalpore, Berway, and Jelalpore, the *relief gangs proper* have dwindled greatly in numbers, the coolies having been drained off to field-work owing to the fine weather, and the Nunia class have all taken to piece-work wherever available, so that none but boys, old women, and infirm men are left on subsistence wages on the gangs which I have been able to inspect.

"Piece-work has been taken up freely on the Setalpore road, and on the Berway and Jelalpore roads it is exclusively in force; but only strong men can earn a wage in this way. The feeble therefore who cannot get hire in weeding, &c., still congregate in small relief gangs on the roads."

37. *State emigration to British Burmah.*—There are 17 emigrants in the depôt here.

D.—Storage of Government Grain.

38. *Distribution and expenditure of Government Grain.*—The usual statement accompanies. The additional allotment of Government grain has been increased to 3,42,000 maunds, viz., 1,92,000 maunds from Chumparun, 65,000 maunds from Shahabad, 35,000 maunds from Patna, and 50,000 maunds from Calcutta. The fresh grain is coming in but slowly, and with the rapid exhaustion of the golas, besides shifting Government grain from different points, it was found necessary to purchase 15,000 maunds of private grain in the Revelgunge market, on the understanding that its value, together with the profit on the transaction, would be repaid in Government grain on its arrival. This grain was arranged for at Rs. 2-5 per maund, to be repaid at the market value at the time of repayment, together with a profit of 2 seers in every rupee. It is not found that the deficiency from wastage or theft in the quantities supposed to be stored at the different golas is everywhere great. For instance, at the Maharajgunge gola, out of 20,000 maunds stored there was only a deficiency of 143 maunds. In some cases there is actually an excess, as for instance at Bussuntpore, where with 40,000 maunds supposed to be stored there was an excess of some 600 maunds on the gola being emptied.

39. Under this head Major Jackson reports:—

"The amount of grain has been much reduced by the advances given, and my indents on some of the golas in Bunniahpore and Paighumberpore have come back refused from exhaustion of the supply. They were met from the gola at Chupra Serai. That and the one at Revelgunge are now very low; but as grain is coming in daily the requirements of this thana circle will be covered. Mr. Macrae has carted away about 5,000 maunds of coarse grain to Arwa, but will require more. His present supply will suffice for the demands made upon him until the arrival of more grain."

40. With regard to Manjhee, too, Mr. Tonnerre writes:—

"The grain allotted to this sub-division is all but exhausted, and advances are necessarily at a standstill till further supplies can be received.

"All the lists are ready except in Bugowrah circle, which I hope to have soon completed.

"The villagers are most unfortunate in asking for grain, which we have not to give.

"Take the case of the Ekmah gola. There were received at first 10,000 maunds 15 seers. That quantity, plus 5,454 maunds 31 seers received afterwards, makes up a total of 15,455 maunds 6 seers; but of that quantity 3,364 maunds 34 seers 12 chittacks have been distributed amongst those employed on relief works. This leaves 12,080 maunds 11 seers 4 chittacks for advances to ryots. I was obliged to send 499 maunds 12 seers to Bugowrah (a mere drop in the ocean); this leaves 11,581 maunds 10 seers 8 chittacks, out of which 8,809 maunds 5 seers 4 chittacks have been distributed, leaving a balance of 2,772 maunds 5 seers 4 chittacks. Grain is most urgently wanted to finish all advances."

41. More grain has now been sent and is being sent to the Manjhee sub-division as it comes in.

42. Mr. Hudson, too, reports as follows :—

"During the past fortnight, having been suddenly informed that the Burooah gola was exhausted, and that the golas of Maharajgunge and Syedpoora were approaching the same condition, I caused 3,000 maunds of rice to be transported from the Gopalpore gola to Burooah for payment of the coolies on the relief works. At the same time I issued orders to the goladars of Burooah, Maharajgunge, Gopalpore, and Mushrukh to issue no more grain upon tuccavee indents, until a fresh supply of grain had been imported into the district and stored with them. The Burooah gola is now amply reinforced, and the payment of advances has been resumed at Gopalpore. The cost of transport of the above quantity of grain has amounted to something more than Rs. 300. It was effected by Mr. Cosserat at the usual rate which is paid for carting in this district."

43. *Probable grain requirements.*—The accompanying statement, revised according to the latest date, shows the probable grain requirements so far as they can be now estimated, but it is too early yet to say whether the future requirements may not exceed such estimate. Should there hereafter be any necessity for sales to the public on any considerable scale a larger allotment may be needed in some places, and it is yet to be determined how long the relief works may have to be kept open. In any case, after the cessation of the rains, the roads which may be cut up by the continuous transport of grain throughout the rainy season will need considerable repair, which would have to be effected even if work was not required, as it is probable it will be, for the relief of the large surplus laboring population who, after passing through so calamitous a season, will certainly not, as in other years, have any capital to fall back upon whilst unemployed. It is to be borne in mind, too, that there are many tracts of exclusively rice land throughout the district where ryots will have to be supported until the winter harvest.

E.—Advances of Government Grain.

44. The statement accompanying exhibits the advances of grain made up to date. The requisite grain for the remaining distributions is still the great want. It is being pushed on, however, as fast as it arrives.

45. Regarding the Chupra sub-division Major Jackson writes under this head :—

"The advances made to the ryots have, I find, been very fairly dealt with by them, and the distribution made in accordance with the lists. Only two or three complaints have been made to me to the contrary, which have, however, been easily settled, and found to arise from mistake and no attempt to defraud. Applicants for advances have been falling off lately, probably in consequence of the people being engaged in tillage and not affording the time to come in. The remainder of the villages on the list will now, it is hoped, be soon all dealt with."

46. Of the Manjhee sub-division Mr. Tonnerre reports :—

"In the Jaintpore circle the villagers take the largest advances, and Mr. Harman, of Jaintpore Factory, on whose knowledge of the country entire reliance may be placed, assures me that every maund asked for is absolutely necessary.

"The rapidity with which Mr. Harman and the other Circle Officers have carried on their work, considering, that with the exception of two zemindars, they have also to watch their indigo preparation, is a matter of congratulation.

"I have nothing more to say about advances, but that everywhere the lists have been drawn up and the bonds signed by the ryots, and that grain only is wanted to complete these most important of relief measures. I have obtained collateral security from all the leading zemindars, and the smaller ones will, in a few days, have all given their security also.

"I do not apprehend any loss to Government in the way of non-recovery of value of the grain advanced, as, in my opinion, every village will pay up when called upon to do so."

47. It is satisfactory to find that Mr. Tonnerre has succeeded in his sub-division in getting the zemindars to go security for the advances.

48. Mr. Barry, in charge of the Pursa sub-division, writes as follows :—

"This is by far the most important work now on hand, and I have devoted the whole of my time, literally from morning to night, in examining village lists, passing orders, and granting cheques for grain. The bungalow here has been besieged by 3 or 400 persons daily, and not to keep the people away from their fields, I have been pushing on the work as fast as possible. Consequently I have not been absent from head-quarters for a single day during the fortnight, and have only been able to make short excursions to Bankerwa, Setalpore, Makair, &c., and back again before breakfast. The duty of verifying the bonds (before the cheque is granted) is a very heavy and important work, and took up much of my time. Baboo Tara Pershad has now taken up the work, and is doing well. I am sorry he has sent in his resignation at such a critical time. At the time of verification the bond is read over to the assembled ryots, and each man individually and separately is asked what grain he is to receive under the allotment list. They are all generally well instructed on this point; if not, they are told what they are to receive.

"The putwaree invariably signs the bond as a witness, and certifies that so many beeghas, &c., pledged are actually in the possession of the applicants. Thus, before signing the cheque on the gola, I have an opportunity of seeing all the ryots, asking them any questions, and, if necessary, increasing or diminishing the amount of grain sanctioned.

"Numerous lists have come in from the group superintendents, but, from various causes, most villages have one or more additional lists, and almost every tolah has a list to itself.

This no doubt multiplies the work, but in the limited time at my disposal it was unavoidable. Had I refused lists and applications because they did not include the whole of a village, I fear the work would have been still further delayed, and many persons' names included who really were not in want of help. It is also to be remembered that many putwarees, in the first instance, paid no attention to the calls made upon them for lists, and that group superintendents had to find out those in want the best way they could. But by far the greater portion of lists have been prepared and put in at the instance of the assamis themselves who have employed mukhtears here to do the writing. So, in point of fact, the people in want have themselves come forward to ask for the grain.

"Some little delay must necessarily occur in each case, but though the work has been very heavy, I have always got through each day's work without allowing arrears to accumulate, and have thus given cheques for the grain sanctioned as fast as the applicants came for them; so people are kept little waiting But at the gola here, it is otherwise; the complaints are loud and general that the goladar keeps cheque-holders waiting for weeks; this, I am satisfied, is too true, and I asked that the goladar should be superseded and an additional assistant appointed a week ago. I have again pressed for his removal. The signing the bond is not a mere formality. The ryots are fully alive to the fact that they will have to repay the value of the advance, and often at the last moment unanimously ask me to cut down the allotment by half a maund or a maund all round. In all the 256 instances in which I have made advances, I am satisfied that the security is sound and sufficient, and that there will be no difficulty in realizing the money when the time comes. Those in want who have not been able to give any security but their houses, and who are not day laborers, have received advances under heading D, as charitable advances, the recovery of which is doubtful. But the quantity advanced under this head is inconsiderable, all applicants who work for hire having been struck out. I have found it necessary to refuse a small number of applications for grain, made by zemindars for their own use, or by persons who were undeniably well off, and quite able to purchase grain for their own wants in the bazar. Such applicants (mostly isolated cases) merely wanted to get the Government grain at the cheap rate without interest, and were no way in distress. But wherever there was the slightest doubt the advance was always made.

"These advances have to be made on very imperfect evidence, and no doubt some persons have taken advantage of that circumstance to take advances when they could have done without them, and have thus abused the liberality of Government. But it is really very hard to ascertain the actual condition of an applicant, and, as a rule, we have only to take the putwaree's and group superintendent's word for it. The zemindar renders no assistance, but stands apathetically on one side when he does not show open hostility and obstructiveness.

"It has been brought to my notice in two instances, that a community of ryots, rather than take advances from their landlord, has preferred to go without grain advances altogether; from which it may be inferred that they are not badly off.

"During the fortnight I visited Setalpore, and I find that Shaik Abdool Ali has acquired more confidence and is making the advances freely. He has advanced 1,785 maunds in 31 villages, leaving 54 villages for disposal.

"The Moonsif reports that he has nearly completed his lists. Great credit is due to him for the rapid and satisfactory manner in which he has done the work. Mr. Llewhellin of Arwa, and Mr. Macgregor of Tehtee and Jelalpore, are still making advances to individuals and hamlets that were left out in the first lists from various causes. It is therefore difficult, if not impossible, to estimate how much more grain they will require. Mr. Tulloch, of Nowadah, is the only Circle Officer whom I have not seen during the fortnight, but his advances were all but completed at the end of the previous fortnight, and I have reason to know that everything in his hands will be well looked after. As regards the villages in my own hands I have advanced during the fortnight 9,976 maunds. Since the commencement of operations I have advanced 17,732 maunds in 120 villages and large tolahs, which leave about 50 villages for disposal out of the 170 in my hands.

"The number of separate advances made by me is 256, which is caused by the fact that there are two or three hamlets in almost every village. The above amount advanced falls at the rate of 145 maunds per village, so for the remaining 50 villages I shall probably require about 8,000 maunds; but during the last fortnight, in the prospect of the makai being ready for food within a month or six weeks, I have been slightly reducing the average amount advanced to each household; and the forward state of the murwa has been taken into consideration in the advance to the lower castes.

"The villages in Mr. Macgregor's two circles (by including the 42 small villages of the Lallapore talook) now amount to 134, in which he has advanced 25,059 maunds 35 seers up to date. He talks of giving a second series of advances in many of these villages, but in the promising and forward state of the crops, I hope this will not be required. In all 52,097 maunds have been advanced in 357 villages, leaving only 152 villages undisposed of."

49. Mr. Hudson thus reports the proceedings in the Mushrukh sub-division:—

"During the past fortnight I have made 43 advances of grain to villages, making 122 in all up to date; the quantity of grain advanced amounts to maunds 17,062.

"I have also made 38 'recoverable advances' under clause D of the Central Relief Committee's notification of 4th March last. These last-named advances amount to an expenditure of Rs. 3,856.

"Lastly, I have advanced Rs. 1,626, in sums of Rs. 25 per head, for the purchase of seed-grain and cattle, and the time for sowing and ploughing being by this time over, have closed this item of account. I have now some 25 tuccavee cases on my file, of which over 20 are ready for immediate disposal by payment of the advance prayed for, and only await the appearance of the applicants to be so disposed of.

"I have now asked each Circle Officer to take some additional villages, and have also created two new circles, which I have handed over respectively to Moonshee Gunga Pershad, Naib Tehsildar, and to Damree Lal, Canoongoe, both of whom have joined me within the last few days. I have thus reduced the number of villages on my own personal list to about 70, and these I shall further portion out to the 47 group superintendents who will proceed to investigate and report on their existence and whereabouts, and on their necessity for taking advance.

50. Regarding the Sewan sub-division, Mr. Rattray reports as follows:—

"The village lists have been all but completed. Out of some 1,200 villages, there remain about 95 villages in which the lists are under preparation. The grain allotted in accordance with the village lists already prepared amounts to 1,15,533 maunds 26 seers 8 chittacks, of which about 79,366 maunds 9 seers 6 chittacks of grain have been actually distributed amongst the people, and but for the fact that the Government stocks have been exhausted to the total amount already allotted, would now be in the hands of the people. When all the village lists have been completed the total allotment will probably amount to 1,35,000 maunds.

"Preparations are in force for the supply of a further quantity of Government grain for the requirements of this relief sub-division, and a small consignment has already been received.

"A sum of Rs. 2,000 was paid during the fortnight to Circle Officers for charitable relief within their respective jurisdictions."

F.—Charitable Relief.

51. The number receiving this description of relief is shown in the annexed statement. The numbers have now increased to 44,337.

52. Major Jackson remarks of the Chupra sub-division:—

"This remains very much the same, but a slight increase is visible in the Goldengunge circle of cotton given to purdah women. A large malik and zemindar of that part of the country named Ram Pertab Sing has come forward and expressed his readiness to distribute cotton to the outlying villages without constituting a fresh circle. I have advanced him cotton and Rs. 100 to commence operations, which will be reported hereafter."

53. Concerning the Manjhee sub-division Mr. Tonnerre reports:—

"Charitable relief operations have been extended during this fortnight, and pretty nearly all those who require help in this way are down in the circle registers. There are 2,293 persons receiving charitable gratuitous relief in grain, and 547 women receiving cotton for spinning, on the registers of the sub-division at present, but the numbers are increasing.

"Only those who *absolutely* require gratuitous relief get it, and it must not be thought that only 2,293 persons applied for it, because it is refused to many who can in one way or another provide for themselves.

"A native doctor, who has lately joined, is proving of great use in looking after the sick and diseased who come for help.

"The system of bringing help closer to the recipients by supplying village by village, is being developed as rapidly as possible, because there are in every village poor people quite unable to go to their respective relief centres for supplies.

"Owing to the slightly enhanced rate given to weavers for converting thread spun by purdah women into cloth, several 'Jolahas' have applied for the thread. The previous rates were far too small."

54. Mr. Barry, in charge of the Pursa sub-division, observes:—

"The system introduced is working quietly and smoothly, and I hear no complaints. I believe every person in real distress who applies is promptly relieved. The numbers on the registers have not yet begun to diminish. The higher rates for weaving cloth will prove acceptable to a considerable class. My time has been so fully occupied by the grain advances that I have been compelled to leave this subject very much in the hands of the circle officers, who are now familiar with the system, and quite competent to deal with it."

G.—Financial Results of the fortnight.

55. The financial results of relief operations are given below:—

	Rs. A. P.	Rs. A. P.	Rs A. P.
Total expenditure as previously shown		.....	23,71,133 13 7¼
Amount advanced for conveyance of Government grain to different places of storage in the interior of the district, viz.—			
To Collectorate Nazir	6,092 0 0		
„ Manager of Burhoga Factory	12,303 1 4		
„ Ditto of Ramcalea ditto	2,023 6 0		
„ Ditto of Sadhowa ditto	7,817 1 3		
„ Ditto of Buhrowlee ditto	3,000 0 0		
„ Ditto of Tehtee ditto	1,000 0 0		
„ Ditto of Arwa ditto	500 0 0		
„ Ditto of Hurpore ditto	4,000 0 0		
		36,734 8 7	

	Rs. A. P.	Rs. A. P.	Rs. A. P.
2. Amount advanced to the Manager of Gurkha Factory, for purchase of grain	5,000 0 0	5,000 0 0	
3. Amount advanced to Mr. W. Barry, on special duty at Pursa, for repairing Chetura Pursa Bungalow ...	100 0 0	100 0 0	
4. Amount advanced to John Chutterdhary Kuer, for making a bund in the Chupra Mission	150 0 0	150 0 0	
5. Amount advanced to Moonshee Yar Allee, overseer, for making advances to boatmen	400 0 0		
6. Ditto ditto, for coal expenses	400 0 0	800 0 0	
Establishment.			
7. Pay of Jogee Lall, compounder, attached to the relief works at Sewan, for May 1874	6 12 4		
8. Pay of the famine establishment attached to the transport duty in the Sarun district, for June 1874 ...	30 0 0		
9. Travelling allowance of Jadoo Bunse Sahay, clerk under Mr. G. Grant, for May 1874	5 3 7		
10. Pay of Group Superintendents and of establishment under Mr. C. F. Tonnerre, on special duty at Ekma, for June 1874	196 10 7		
11. Pay of the famine establishment under Major W. Jackson, on special duty at Chupra, for June 1874 ...	388 6 6		
12. Pay of the extra peons attached to the boats sent to Dehree Ghât for conveyance of Government grain, for June 1874	200 0 0		
13. Travelling allowance of the Assistant Surgeon attached to the Gunduk relief dispensary, for May 1874 ...	29 14 5		
14. Pay of the establishment under Mr. W. Barry, on special duty at Pursa, for June 1874	410 5 7		
15. Contingent charges incurred by the Assistant Surgeon Mohamed Wazeer Allee Khan at Bussuntpore relief dispensary, for May 1874	53 7 7		
Ditto ditto ditto, for June 1874	1 2 4		
Ditto ditto by Emamuddin Khan, Assistant Surgeon at Sonepore relief dispensary, for June 1874	1 14 1	1,323 13 0	
Amount advanced by the sub-divisional officer of Sewan for making ghât in tank No. II	38 3 6	38 3 6	
Total expenditure of the fortnight			44,146 9 1
Grand total			24,15,280 6 8½

Statement showing the kind and price of grain selling at the principal markets and at different thanas and outposts of the District of Sarun for the fortnight ending the 25th July 1874.

No.	Name of principal marts.	Uncleaned rice, per rupee.	Indian corn, per rupee.	Barley, per rupee.	Wheat, per rupee.	Gram, per rupee.
1	1. Chupra	14½	18	21½	15½	20
2	Revelgunge	13	.....	22½	17	20½
3	Goldengunge...	13½	16	21	15½	20
4	Gurkha	12	18	18	16	18
5	2. Manjhee	.....	...	.....	.....	.....
6	Ekma	12	15½	20	15½	17
7	3. Bussuntpore	10	.....	16	13½	16
8	Maharajgunge	12	17	16	15	18¼
9	4. Mushruk	11	.....	19	15	18½
10	Bunniahpore	11	.....	20	14	19
11	Moharanee	11	.....	16	13	.....
12	5. Pursa	11	.....	22	15	20
13	Amnour	11	.....	.....	14	16
14	Mirzapore	11	.....	22	15	19½
15	6. Dighwara	12	18	.....	18	20
16	Sonepore	13	17	.....	16	18
17	7. Sewan	10½	.....	16¾	13 15/16	.....
18	Burhurrea	12½	14¾	19	16¾	16¼
19	Semaria	10¾	.....	18½	13¾	...
20	8. Durrowlee	12	.....	18 1/16	13¾	17 6/16
21	Goothnee	.....	.....	.....	.....	.....
22	Siswan	.....	.....	20	15	19
23	Roghoonathpore	11½	.....	18	14¼	16¾
24	Mairwa	11¼	.....	16½	13¼	16¼
25	9. Burragaon	12	.....	17 6/16	13½	15 10/16
26	Kattya	10 13/16	.....	18¾	15	17½
27	Bhorey	11¾	.....	.....	.....	.....
28	Meergunge	.....	16 3/16	18¾	13½	16 13/16
29	10. Buhrowlee	12 5/16	14½	16	13½	15
30	Gopalgunge	12	.....	.....	.....	.....

Statement showing the Storage and Consumption of Government Grain in the Sarun District for the Fortnight ending 25th July 1874.

Names of Thanas.	Number and name of store-houses in each thana.	Total allotment of Government grain.	Total quantity of grain stored up to date, exclusive of grain transferred to other districts.	Total quantity of grain consumed up to date. By sale to the public or labourers.	By gratuitous distribution in any shape.	By advances to ryots.	By payments in kind to labourers.	Total.
		Mds. S. C.	Mds. S. C.	Mds. S. C.	Mds. S. C.	Mds. S. C.	Mds. S. C.	Mds. S. C.
Chupra ...	1. Chupra ...	21,523 0 0	23,810 30 0	2,480 24 4	80 38 8	5,697 0 0	6,266 14 0	14,524 36 12
	2. Revelgunge ...	52,155 0 0	12,155 10 8	.....	122 0 0	3,243 0 0	375 0 0	3,740 0 0
	3. Gurkha ...	18,078 0 0	8,078 0 0	2,093 19 11	85 0 0	5,696 28 0	.....	7,875 7 11
	4. Arwa ...	10,000 0 0	.....	.....	.....	.....	.....	.....
	Total ...	1,01,756 0 0	44,044 0 8	4,574 3 15	287 38 8	14,636 28 0	6,641 14 0	26,140 4 7
Manjhee ...	1. Manjhee ...	30,000 0 0	19,898 2 12	1,075 0 0	467 14 12	10,848 11 8	1,427 1 8	13,817 27 12
	2. Ekma ...	20,000 0 0	10,000 15 0	2,966 35 9	210 4 14	8,099 16 12	693 25 6	11,970 2 9
	3. Ramghur ...	10,000 0 0	.....	.....	.....	.....	.....	.....
	Total ...	60,000 0 0	29,898 17 12	4,041 35 9	677 19 10	18,947 28 4	2,120 26 14	25,787 30 5
Dighwara ...	1. Dighwara ...	10,000 0 0	10,000 7 12	775 8 0	558 34 0	1,750 38 14	2,477 34 0	5,562 34 14
	2. Sonepore E ...	10,100 0 0	10,100 39 0	3,412 25 8	.....	.....	.....	3,412 25 8
	Total ...	20,100 0 0	20,101 6 12	4,187 33 8	558 34 0	1,750 38 14	2,477 34 0	8,975 20 6
Pursa	1. Pursa ...	48,000 0 0	40,000 29 4	2,130 9 8	204 11 0	11,905 1 11	1,895 24 7	16,135 6 10
	2. Amnour ...	20,000 0 0	15,000 0 0	1,030 24 0	95 0 0	8,732 23 14	819 0 0	10,677 7 14
	3. Mirzapore ...	20,000 0 0	20,000 0 0	1,505 0 0	510 0 0	19,039 21 2	1,240 0 0	22,294 21 2
	4. Bankerwa E ...	10,000 0 0	9,999 23 15	597 14 7	.....	.....	.....	597 14 7
	Total ...	98,000 0 0	85,000 13 3	5,263 7 15	809 11 0	39,677 6 11	3,954 24 7	49,704 10 1
Mushrukh ...	1. Mushrukh ...	67,000 0 0	50,000 19 1	4,504 38 5	225 10 0	35,705 22 13	4,654 31 12	45,090 22 14
	2. Bunniahpore ...	20,000 0 0	11,780 0 0	3,124 0 0	42 0 0	4,983 24 12	2,698 10 0	10,847 34 12
	3. Paighumberpore ...	20,000 0 0	8,650 31 2	4,251 6 4	70 4 8	4,272 39 2	509 38 4	9,104 8 2
	4. Moharanee ...	30,000 0 0	20,000 13 1	517 19 12	25 9 0	10,832 8 0	2,535 35 0	13,910 31 12
	5. Rampore ...	20,000 0 0	.....	.....	.....	.....	.....	.....
	Total ...	1,57,000 0 0	90,431 23 4	12,397 24 5	362 23 8	55,794 14 11	10,398 35 0	78,953 17 8
Bussuntpore ...	1. Bussuntpore ...	70,000 0 0	43,188 16 0	39,075 9 9	.....	6,925 17 8	12,519 33 5	58,520 20 6
	2. Maharajgunge ...	40,000 0 0	20,000 20 12	5,506 8 14	110 0 0	8,876 28 4	5,721 29 4	20,214 16 6
	3. Syedpoora ...	24,840 0 0	11,844 32 9	4,624 1 1	.....	1,995 8 8	3,610 0 0	10,229 9 9
	4. Burhoga ...	10,000 0 0	10,000 0 0	650 2 8	.....	19,848 38 8	231 20 12	20,730 21 12
	5. Bala ...	18,930 0 0	6,930 0 0	3,312 22 9	.....	928 2 4	2,314 12 4	6,554 37 1
	6. Gopalpore ...	17,000 0 0	10,000 0 0	40 38 0	128 15 2	6,101 0 15	.....	6,270 14 1
	7. Bugowrah ...	18,280 0 0	8,284 0 0	.....	95 0 0	6,637 24 0	.....	6,732 24 0
	Total ...	1,99,050 0 0	1,10,247 29 5	53,209 2 9	333 15 2	51,312 29 15	24,397 15 9	1,29,252 23 3
Sewan	1. Sewan ...	70,000 0 0	44,927 33 10	3,362 26 7	396 29 6	27,309 24 7	12,248 6 8	43,317 6 12
	2. Burhurria ...	10,000 0 0	10,000 0 0	305 0 0	35 0 0	8,398 7 4	785 0 0	9,523 7 4
	3. Semaria ...	10,000 0 0	10,010 0 0	172 14 4	.....	9,334 15 0	.....	9,506 29 4
	Total ...	90,000 0 0	64,937 33 10	3,840 0 11	431 29 6	45,042 6 11	13,033 6 8	62,347 3 4
Durrowlee ...	1. Durrowlee ...	20,000 0 0	19,999 33 10	20 0 0	70 0 0	4,344 11 4	2,498 0 0	6,932 11 4
	2. Goothnee ...	5,000 0 0	4,999 20 0	308 17 2	18 0 0	2,213 17 8	610 0 0	3,149 34 10
	3. Siswan ...	5,000 0 0	5,000 0 0	620 0 0	20 0 0	2,916 3 12	1,786 10 0	5,342 13 12
	4. Roghoonathpore ...	4,000 0 0	4,005 29 9	125 0 0	70 0 0	1,703 12 0	1,135 0 0	3,033 12 0
	5. Mairwa ...	5,000 0 0	5,001 0 0	55 0 0	34 10 0	2,744 30 0	720 0 0	3,554 0 0
	Total ...	39,000 0 0	39,006 3 3	1,128 17 2	212 10 0	13,921 34 8	6,749 10 0	22,011 31 10
Buhrowlee ...	1. Buhrowlee ...	45,000 0 0	25,000 29 10	70 0 0	80 0 0	13,973 9 9	532 0 0	14,655 9 9
	2. Gopalgunge ...	20,000 0 0	10,000 0 0	248 0 0	.....	6,428 38 10	204 0 0	6,880 38 10
	3. Sadhowa ...	10,000 0 0	.....	.....	.....	.....	.....	.....
	Total ...	75,000 0 0	35,000 29 10	318 0 0	80 0 0	20,402 8 3	736 0 0	21,536 8 3
	Grand Total ...	8,39,906 0 0	5,18,667 37 3	88,959 5 10	3,753 21 2	2,61,486 35 13	70,509 6 6	4,24,708 28 15

Estimated grain receipt of the ensuing fortnight.—Sixty thousand maunds.

Estimated grain expenditure of the ensuing fortnight.—One lakh and forty thousand maunds.

Note.—E means embankment.

Statement showing the progress made in grain advances to ryots, and the extent of charitable relief given in the District of Sarun for the fortnight ending the 25th July 1874.

1	2			3			4	5		6										
	Number of villages in the Sub-division.			Number of villages in which grain has been distributed, or in which the amount of grain has been settled up to date as per paragraph 8 of Government Order No. 48—T.F. of the 25th April 1874.			Number of villages in which collateral security of zemindars has been obtained, i.e., in which any maliks have signed the general bond.	Number of villages remaining to be disposed of at the end of the fortnight.		Total number of persons receiving gratuitous or charitable relief in the shape of										
					Quantity of grain distributed or required to last till beginning of September 1874.					Particulars.					Grain.					
NAMES OF SUB-DIVISION	Thannahs.		Villages.	Number of villages.	Number of persons.	Quantity.		Number of villages.	Estimated requirement to last till beginning of September 1874.	Number on the register as per last return.	Admitted during the fortnight.	Deduct discharged during the fortnight.	Number remaining on the register as per last return.	Money.	Gratuitously.	By way of recoverable advances to persons unable to give security.	Cooked-food.	Cotton to purda women.	Thread to weavers for cloth.	Cloth returned from thread spun by purda women.
Chuprah	Chuprah		370	156	6,752	15,283	18	214	.....	8,339	1,487	440	9,386	73	4,065	.....	9	5,228	11	.....
Manjhee	Manjhee		314	284	.....	74,639	.....	30	6,250	1,752	1,126	38	2,840	.....	2,293	.....	...	547	.....	.....
Mushruck	Mushruck		1,037	563	32,554	94,024	98	474	.....	7,619	3,441	283	10,777	2,600	3,421	.....	...	3,358	775	623
	Bussuntpore																			
Pursa	Pursa		514	373	15,886	54,575	15	141	.....	.....	.....	.....	8,268	462	3,110	.....	...	3,653	192	851
	Dighwarah																			
Sewan	Sewan		1,202	1,107	39,172	1,15,533	130	95	17,635	4,087	3,301	426	6,962	.....	3,142	2,043	362	1,410	5	.....
	Durrowlee																			
	Burrowlee																			
	Total ...		3,437	2,483	.....	3,54,054	261	954	.....	21,797	9,355	1,187	38,233	3,135	16,031	2,043	371	14,196	983	1,474

SARUN MAGISTRACY,

The 30th July 1874.

J. S. DRUMMOND,

Offg. Magistrate and Collector of Sarun.

Statement showing the allotment, expenditure, and requirement of grain in the District of Sarun.

1	2	3	4	5	6	7	8	9	10	11	12	13	14	15
Names of Sub-divisions.	Total allotment of Govt. grain, exclusive of 60,000 maunds transferred from the embankment gohas to Tirhoot.	Additional allotment of 3,42,000 recently assigned from Chumparun, Shahabad, Patna, &c.	Total column 1 + 2.	Expenditure up to date.	Balance in store of original allotment, column 1—4.	Requirement. For advances to ryots. Number of villages.	Quantity of grain required.	Quantity of grain already distributed.	Quantity of grain to be distributed	Requirement. For sale to laborers on relief works at ½ a seer per head per diem. Number of laborers.	Quantity of grain required.	Total column 9 + 11.	Amount of surplus, column 5—12.	Amount of deficiency, column 5—12.
	Mds.	Mds	Mds	Mds.	Mds.	Mds.	Mds.	Mds.	Mds.	Mds.	Mds.	Mds.	Mds.	Mds.
1. Chuprah	31,756	70,000	1,01,756	26,140	7,616	370 At 98 maunds per village, based on the data of 156 villages.	36,255	14,637	21,618	3,097 for one month.	1,140	22,758	.....	15,142
2. Manjhee	25,000	35,000	60,000	25,788	0	314 At 262 maunds per village, based on the data of 284 villages.	84,499	18,948	65,551	21,874 for one month.	8,220	73,771	.....	74,559
3. Mushruck and Bussuntpore ...	1,97,050	1,59,000	3,56,050	2,13,671	0	1,037 At 167 maunds per village, based on the data of 563 villages.	1,73,182	1,07,108	66,074	75,551 for one month.	28,320	94,394	...	1,11,015
4. Pursa and Dighwarah ...	1,05,100	13,000	1,18,100	58,680	46,420	514 At 146 maunds per village, based on the data of 373 villages.	75,161	41,428	33,733	6,597 for one month.	1,460	35,193	11,227	.....
5. Sewan, including a portion of Burrowlee and the whole of Durrowlee.	1,39,000	65,000	2,04,000	1,06,402	32,598	1,202 At 104 maunds per village, based on the data of 1,107 villages.	1,25,413	79,366	46,047	26,072 for one month.	9,780	55,827	.....	23,229
Total ...	4,97,906	3,42,000	8,39,906	4,30,681	67,225	3,437	4,94,510	2,61,487	2,33,023	*1,33,181	48,920	2,81,913	11,227	2,23,945
Deduct probable wastage at 5 per cent.	24,821	17,100	41,921										Deduct surplus .. ... 11,227 } ,, additional allotment 3,42,000 }	3,53,227
													Balance	1,29,282
													Deduct probable wastage	41,921
Balance ...	4,73,085	3,24,900	7,97,985										Surplus balance	87,361

* The average of last three fortnights.

SARUN MAGISTRACY,
The 30th July 1874.

J. S. DRUMMOND,
Offg. Magistrate and Collector.

C.

Abstract Statement of Men, Women, and Children employed on Public Works in the District of Sarun during the 14 days ending Saturday, the 25th July 1874.

Number in map.	Serial number of work.	Name of Work.	Length of road, &c.	Total number of persons employed during the 14 days.				Mean daily number of persons employed during the 14 days.				Number of persons employed on the last of the 14 days.				How long work is likely to give employment.	Remarks.
				Men.	Women.	Children.	Total.	Men.	Women.	Children.	Total.	Men.	Women.	Children.	Total.		
		Chuprah Sub-division.															
8	1	Chuprah to Rewaghat		10,294	8,629	5,296	24,219	735	616	379	1,730	535	500	340	1,375	.....	About 40 per cent. belong to the non-laboring class or caste.
7	2	Chuprah to Sutterghat	...	15,386	9,237	9,827	34,450	1,099	650	702	2,451	1,124	638	669	2,431		
32	3	Seetulpore to Suriaghat...	...	897	806	470	2,173	64	58	34	156	44	61	43	148		
25	4	Telpa to Saura	...	28	.....	.....	28	2	.....	.....	2	2	.....	.....	2	.....	About 25 per cent. are giving a fair outturn of work.
12	5	Chuprah to Sonepore	...	9,743	9,694	3,195	23,632	710	692	228	1,630	758	709	235	1,702		
8	6	Tank at Mirzapore	...	393	368	175	936	28	26	13	67	29	19	11	59		
21	9	Seetulpore to Mokair	...	4,819	4,400	3,355	12,582	417	323	241	981	351	378	205	934		
4	10	Tank at Amnour	...	5	9	1	15	.....	.....	.....	.....	.....	.....	.....	.....		
11	12	Chuprah to Ekma, Sewan portion ...	...	87,401	47,842	28,912	1,64,155	6,243	3,417	2,065	11,725	6,531	3,395	1,867	14,793		
14	13	Maujhee to Ekma	...	12,747	8,903	6,130	27,770	909	636	437	1,882	723	471	385	1,579		
1	14	Chuprah to Goothnee	...	7,256	8,188	2,606	18,050	518	585	184	1,289	385	344	181	910		
19	16	Ekma to Tajpore *viâ* Pursa	...	8,768	6,555	4,753	20,076	626	468	340	1,434	871	492	283	1,646		
23	18	Digwara to Gurkha	...	1,956	1,244	130	3,330	170	89	9	268	120	81	7	208		
1	21	Koperfora tank	...	112	.....	.....	112	8	.....	.....	8	8	.....	.....	8		
3	22	Aujanee tank	...	126	98	7	391	9	7	1	17	9	7	.....	16		
9	27	Pursa to Solimpore	...	1,740	1,086	477	2,903	96	73	34	203	93	72	31	196		
22	28	Durigunge to Gurkha	...	810	547	647	2,004	58	39	46	143	44	29	47	120		
43	29	Reporaghat to Digwara	...	501	250	220	971	38	19	17	74	41	20	18	79		
11	31	Rajaputty tank	...	3,024	1,479	696	5,197	221	111	64	396	144	19	1	164		
9	32	Murhowra "	...	114	294	290	998	59	42	41	142	.....	.....	.....	.....		
19	34	Ekma to Doomigurghât...	...	7,538	4,820	2,796	15,154	538	344	199	1,081	268	228	64	560	.....	Rate of wages paid for full work—
40	36	Satoosh tank	...	371	970	396	1,737	53	139	56	240	.....	.....	.....	.....		As. P.
27	37	Hurpore "	...	319	590	429	1,338	46	84	61	191	.....	.....	.....	.....		To each man ... ...
	42	Hurpore village road	...	142	253	940	635	20	36	34	90	.....	.....	.....	.....		" " woman... ... ...
1	44	Muckdoomgunge channel	...	742	612	400	1,754	61	44	29	134	44	37	26	107		" " child ... ...
37	49	Tramway road	...	60,276	43,873	29,850	1,34,008	4,305	3,133	2,132	9,570	3,874	2,294	2,671	8,839		Total amount disbursed in wages during the fortnight, Rs. 59,060-8-6 value of grain.
12	50	Pursolee tank	...	180	123	72	375	13	9	5	27	9	5	4	18		
42	51	Jelalpore to Bussuntpore	...	688	623	530	1,841	69	50	42	161	46	41	40	127		
13	52	Gorupore to Panapore	...	1,084	864	903	2,851	86	62	65	213	84	59	87	230		
51	53	Digwara to Jelalpore	...	1,969	968	816	2,248	159	69	58	286	113	14	70	197		
18	56	Nagwa tank	...	8,974	16,722	11,681	37,377	641	1,198	834	2,673	670	1,060	650	2,380		
	60	Repairing roads at Bala Factory ...	...	33,857	14,009	37,576	85,442	2,418	1,001	2,684	6,103	950	463	152	1,565		
62	62	Siswan tank	...	15	8	12	35	2	1	2	5	.....	.....	.....	.....		
	70	Indai to Ajaebgunge	...	932	188	257	2,277	66	77	18	161	70	70	26	166		
	72	Satoosh village road	...	1,521	1,560	967	4,048	217	223	138	578	.....	.....	.....	.....		
	73	Pygumberpore road	...	2,609	2,665	1,511	6,785	373	381	215	969	.....	.....	.....	.....		
	74	Suffiabad factory village road ...	...	462	37	7	506	58	5	1	64	.....	.....	.....	.....		
	75	Village road	...	43,375	12,920	6,898	63,193	3,689	628	197	4,514	2,711	798	425	3,934		
	78	Semaria to Roghopore	...	386	662	184	1,232	28	42	13	83	38	58	13	109		
6	81	Maharajgunge road	...	3,201	3,228	3,287	10,716	457	747	326	1,530	.....	.....	.....	.....		
	83	Bussuntpore road	...	235	1,559	1,575	4,369	103	130	131	364	144	190	126	460		
	84	Ramoolla tank	...	794	619	644	2,057	113	88	92	293	.....	.....	.....	.....		
	86	Tola Beeja Roy to Takunwash... ...	...	946	1,573	539	3,018	67	112	38	217	78	136	56	270		

Number in map.	Serial number of work.	Name of Work.	Length of road, &c.	Total number of persons employed during the 14 days.				Mean daily number of persons employed during the 14 days.				Number of persons employed on the last of the 14 days.				How long work is likely to give employment.	Remarks.
				Men.	Women.	Children.	Total	Men.	Women.	Children.	Total.	Men.	Women.	Children.	Total.		
		Chuprah Sub-division.—(Continued.)															
14	87	Maujhee to Norpoliah	...	735	711	345	1,791	52	51	25	128	56	35	12	103		
	88	Maujhee to Nundpore	...	1,740	2,155	494	4,389	125	155	35	314	110	123	14	157		
	90	Anonu tank	...	253	16	6	275	18	1	.....	19	18	.....	.....	18		
	91	Surkutiah tank	...	265	448	322	1,035	37	64	46	147	.....	.....	.....	.....		
	92	Village road at Gurkha Factory ...	...	765	723	750	2,238	55	52	53	110	37	35	37	109		
	93	Nurhurpore tank	...	5,412	1,655	1,120	8,187	902	276	186	1,364	.....	...	.....	.....		
57	94	Madarpore tank	...	1,391	925	701	3,017	232	154	117	503	.....	.....	.....	.....		
	95	Village road at Tenhty Factory ...	...	2,011	180	31	2,222	144	13	2	159	177	21	2	200		
	102	Majhua to Dulipchuck	...	575	491	709	1,775	41	35	21	97	30	41	45	116		
	103	Collection of road metal at Rowzah	...	1,095	1,230	292	2,617	79	88	21	188	16	15	11	42		
	114	Arna Factory village roads	...	21	52	9	82	2	6	1	9	.....	.....	.....	.....		
	119	Rampore village roads	...	857	1,254	189	2,800	122	179	27	328	.....	.....	.....	.....		
	120	Bahrumpore to Mookrara	...	591	904	505	2,000	49	75	42	166	53	84	41	178		
	121	Maujhee to Ausram Gangage... ...	...	617	822	281	1,720	45	59	20	124	33	52	11	96		
	123	Nugwara Ticca tank	...	7,736	6,193	8,172	12,101	553	442	583	1,578	862	498	605	1,965		
	125	Mircha tank, No. II	...	275	51	11	337	20	4	1	25	20	8	.....	28		
	126	Fulwaria tank	...	126	98	.....	224	9	7	.....	16	9	7	.....	16		
	129	Dumri channel	...	2,762	3,274	802	6,838	197	234	57	488	192	201	59	452		
	137	Gouree Chuprah to Saursia ...	...	386	431	71	888	27	31	5	63	18	21	6	45		
	139	Jotepore village road	...	1,069	.....	.....	1,069	152	.....	.....	152	.....	.....	.....	.....		
	140	Nugra to Tenhty road	...	484	254	131	869	35	18	9	62	26	7	6	39		
	141	Murhowra to Amnour	...	414	294	290	998	59	42	41	140	.....	.....	.....	.....		
	143	Bansghat village road	...	2,263	1,600	729	4,592	161	114	52	327	4	.....	.....	4		
	144	Semariah road	...	58	81	19	158	29	40	9	78	.....	.....	.....	.....		
	146	Metalling metalled portions of Ranaghat road.	...	221	10	10	241	15	1	1	17	10	10	.....	20		
	147	Metalling metalled portions of Sonepore	...	604	621	147	1,372	86	88	21	195	111	92	13	216		
	148	Spreading metals at Sutterghat ...	...	492	.....	...	492	98	.....	.....	98	.....	...	.....	.....		
	149	Digwara Village Roads	...	67	101	96	264	9	14	14	37	.....	.....	.....	.....		
		Sewan Sub-division.															
11	1	Sewan to Chuprah	...	45,910	19,882	15,777	81,569	3,279	1,420	1,127	5,826	654	28	21	703		
5	2	Sewan to Burrowlee	...	4,185	2,117	1,854	8,156	299	151	132	582	.....	.....	.....	.....		
2	3	Sewan to Goothnee	...	12,668	9,001	3,791	25,452	904	643	271	1,818	82	9	7	98		
4	5	Sewan to Andor	...	5,842	5,076	2,766	13,684	417	363	198	978	166	116	84	366		
34	6	Rasoolpore to Chainpore	...	1,588	1,405	2,204	5,197	113	100	157	370	11	.....	.....	11		
14	8	Moharajgunge to Ekma...	...	13,725	9,828	6,721	30,274	980	702	480	2,162	920	602	510	2,032		
3	10	Durrowlee to Myrwa	.	8,854	6,609	8,649	24,112	632	472	618	1,722	.....	.....	.....	.....		
15	11	Andor to Durrowlee	...	4,223	3,817	3,713	11,753	302	273	265	840	.....	.....	.....	.....		
4	12	Do. to Nurhun	...	2,135	1,232	849	4,216	153	88	61	302	27	1	3	31		
28	13	Sewan to Lukri	...	39	46	66	151	3	3	5	11	.....	.....	.....	.....		
16	14	Sewan to Siswan	...	7,929	4,701	3,799	16,429	566	336	271	1,173	253	132	187	572		
10	19	Maharajgunge to Gopalgunge ...	...	1,844	1,180	1,270	4,294	132	84	91	307	12	.....	.....	12		
40	21	Bussuntpore to Sewan, new road (east)	...	1,33,116	43,186	14,744	1,91,047	9,508	3,085	1,053	13,646	10,253	2,848	1,001	14,103		
24	28	Seisai tank	...	1,265	499	216	1,980	90	36	15	141	86	33	21	140		
44	40	Koreepokur tank	...	4,797	748	.....	5,545	343	53	.....	376	347	43	.....	390		
38	45	Jatour "	...	1,408	1,146	1,208	3,762	101	82	86	269	113	157	40	310		
40	50	Bussuntpore to Sewan, new road (west)	...	17,164	13,360	13,672	44,196	1,226	954	977	3,157	243	54	70	367		

19	51	Bussuntpore tank...	...	5,133	932	.....	6,065	367	66	.....	433	335	66	.....	401	
45	52	Bunsohu "	...	1,254	587	196	2,037	125	59	20	204	90	51	22	163	
	55	Repairing village roads at Pertabpore Factory.	...	159	127	92	378	23	18	13	54	.....	.....	.....	.....	
	56	Ditto ditto at Sudhowa Factory	...	1,075	152	.....	1,227	76	11	.....	87	4	.....	.....	4	
2	59	Choorma to Doomye drain	...	3,367	946	466	4,779	240	68	33	341	302	73	23	398	
6	65	Sewan to Moharajgunge...	...	436	280	184	900	31	20	13	64	.....	.....	.....	.....	
47	67	Jankinuggur tank	...	3,987	1,347	.....	5,334	307	103	.....	410	286	92	.....	378	
	76	Burhoga village road	...	1,629	2,041	1,429	5,099	232	891	204	727	234	338	199	771	
	81	Pukru "	...	4,706	3,946	3,166	11,818	336	282	226	844	317	299	273	889	
	85	Jogapore "	...	3,738	1,626	935	6,290	267	116	67	450	297	79	62	438	
	86	Dubolia "	...	1,110	1,130	515	2,755	158	161	74	393	.....	.....	.....	.....	
	88	Samurdah to Choorma village road	...	35,754	7,752	3,253	46,760	2,554	554	232	3,340	1,837	383	221	2,441	
	89	Pukru village road	...	8,678	1,880	1,359	11,907	620	134	97	851	279	80	52	411	
	90	Durrowlee to Goothnee	...	5,275	5,861	3,991	15,127	377	419	285	1,081	9	6	6	21	
	91	Goothnee to Myrwa	...	4,938	5,562	3,664	14,164	353	397	262	1,012	46	35	33	114	
	92	Sewan to Myrwa	...	3,912	3,986	4,899	12,797	279	285	350	914	.....	.....	.....	.....	
	94	Bunshohee to Choorma village road...	...	19,497	6,310	4,200	30,007	1,392	451	300	2,143	271	575	408	3,054	
	95	Rokindapore tank	...	10,646	2,454	881	13,981	760	175	63	998	885	222	63	1,170	
	96	Bussuntpore to Choorma	...	5,937	3,031	24	8,992	424	216	2	642	457	205	.....	662	
		Chuprah protective works	...	1,636	3,588	663	5,887	117	256	47	420	121	261	52	434	
		Grand Total ...	...	774,022	440,962	311,643	1,526,627	60,038	35,690	25,779	121,507	44,441	21,731	14,764	80,936	

(Countersigned)
J. S. DRUMMOND,
Offg. Magte. and Collector of Sarun.

RAMKISSEN MOOKERJEE,
Assistant Engineer,
for Executive Engineer, Sarun District.

C.

Abstract Statement of Men, Women, and Children employed on Public Works in the District of Sarun during the 14 days ending Saturday, the 25th July 1874.

Serial number of work.	Name of work.	Length of road, &c.	Total number of persons employed during the 14 days.				Mean daily number of persons employed during the 14 days.				Number of persons employed on the last of the 14 days.				How long work is likely to give employment.	Rate of food-grain per rupee.					Remarks.
			Men.	Women.	Children.	Total.	Men.	Women.	Children.	Total.	Men.	Women.	Children.	Total.		Rice.	Dal.	Gram.	Maize.	At what distance obtainable from the work.	
																Srs.	Srs.	Srs.	Srs.		
	Raising 8½ miles, Sarun embkt. ...	.....	2,159	303	170	2,682	154	22	12	188	111	8	7	126	1 week.						
	Constructing retired bund on the 17th and 27th mile, S. E.	.....	1,110	185	100	1,396	79	13	7	99	57	9	11	77	1 „						
	Extension of main bund to Sonepore, and draining of the Hurdya jheel.	.....	6,193	4,153	988	11,334	442	297	70	809	260	104	23	387	2 weeks.						
	Sinking masonry well in the compound of Duryapore bungalow.	.....	304	56	26	386	22	4	2	28	...	...	...	...	1 week.						
	Annual repairs, Sarun embkt. ...	.....	1,006	168	135	1,609	72	12	10	94	110	9	11	130	1 „						
	Maintenance of river protective works, Sarun.	.....	255	.....	.....	255	18	...	...	18	30	...	...	30	.....	13	15	19	17		
	Maintenance of Sarun embkt. ...	.....	314	.....	40	354	22	...	3	25	28	...	4	32	.....						
	Constructing Sonouth retiring bund.	.....	476	87	190	753	34	6	13	53	20	5	10	35	.....						
	Annual repairs, Sarun embkt. ...	.....	.....	.....	.....	.....	.....	...	...	...	...	...	...	...	.....						Rate of wages paid for full work— A. P.
	Repairing goias	.....	16	.....	.....	16	1	...	...	1	...	...	...	...	.....						To each man ... 1 6
	Annual repairs to inspection houses	.....	26	.....	.....	26	2	...	...	2	...	...	...	...	.....						„ woman ... 1 0
	Making and setting up guages ...	.....	18	.....	.....	18	1	...	...	1	...	...	...	...	.....						„ child ... 0 6
	Constructing Sarun bank canal ...	.....	32	.....	.....	32	2	...	...	2	...	...	...	...	.....						
	Maintenance of river protective works.	.....	70	.....	.....	70	5	...	...	5	24	...	...	24	.....						Payment made in grain.
	Total number employed ...	.....	11,979	4,952	1,649	18,544	854	354	117	1,325	640	135	66	841							

(Countersigned)

J. S. DRUMMOND,

Offy. Magte. and Collr., Sarun.

W. G. L. COTTON, C.E.,

Executive Engineer, L. G. Division.

Abstract Statement of Men, Women, and Children employed on Public Works in the town of Chupra under the Magistrate of Sarun during the 14 days ending Saturday, the 25th July 1874.

Serial No. of work.	Name of Work.	Length of road, &c.	Total number of persons employed during the 14 days.				Mean daily number of persons employed during the 14 days.				Number of persons employed on the last of the 14 days.				How long work is likely to give employment.	Rate of food-grain per rupee.					REMARKS.
			Men.	Women.	Children.	Total.	Men.	Women.	Children.	Total.	Men.	Women.	Children.	Total.		Rice.	Dal.	Gram.	Maize.	At what distance obtainable from the work.	
		C. Ft.														Srs.	Srs.	Srs.	Srs.		
1	Serai Serpentine Tank, &c. ...	1,26,000, making bund.	546	900	397	1,843	39	64	28	131	36	72	29	137	1 month ...	14½	15	20	18	Close to the works.	Seven-eighths of the number employed belong to the ordinary laboring and one-eighth to non-laboring classes.
2	Salempore Tank	9,68,900	669	1,031	153	1,853	48	74	11	133	43	69	15	127	Ditto ...						
28	Making pucca ghât to Salempore Tank.	.....	184	136	23	343	13	10	2	25	15	12	2	29	2 months ...						
29	Repairing and metalling slopes to Motiharee Road.	1,800	188	317	69	574	13	23	5	41	10	21	4	35	15 days ...						Piece-work— Men ... ... 1,090; Women ... ... 1,796; Children 439; 3,325
30	Repairing slopes of Keshub Baboo's Tank.	.....	60	91	24	175	4	7	2	13	...	...	...	...	Completed ...						Daily work— Men ... ... 1,105; Women ... ... 1,561; Children 458; 3,124
31	Repairing and metalling of Lower Station Road.	3,000	171	283	80	534	12	20	6	38	9	17	3	29	15 days ...						
32	Repairing and metalling slopes of Main Station Road.	.....	97	146	62	305	7	10	4	21	...	...	...	...	Completed ...						
33	Cleansing drains in Sahebgunge ...	.....	219	366	52	637	16	26	4	46	...	...	...	...	Ditto ...						
34	Repairing and metalling of Nai Bazar Road.	1,000	61	87	37	185	4	6	3	13	8	11	3	22	1 month ...						
	Total number employed ...	.....	2,195	3,357	897	6,449	156	240	65	461	121	202	56	379							Rate of wages paid for full work— (As. P. As. P.) To each man ... 2 0 to 1 0; " woman ... 0 9 to 0 0; " child ... 0 6 to 0 3. Total quantity disbursed in wages during the fortnight— In grain ... ... Ms. S. C. 134 3 11½

SARUN COLLECTORATE,
The 28th July 1874.

J. S. DRUMMOND,
Offg. Magistrate and Collector.

C.

Abstract Statement of Men, Women, and Children employed on Public Works in the District of Sarun during the 14 days ending Saturday, the 25th July 1874.

Serial number of work.	Name of Work.	Length of road, &c.	Total number of persons employed during the 14 days.				Mean daily number of persons employed during the 14 days.				Number of persons employed on the last of the 14 days.				How long work is likely to give employment.	Rate of food-grain per rupee.					Remarks.
			Men.	Women.	Children.	Total.	Men.	Women.	Children.	Total.	Men.	Women.	Children.	Total.		Rice.	Dal.	Gram.	Maize.	At what distance obtainable from the work.	
																Srs.	Srs.	Srs.			
	Cutcherry tank	....	234	146	131	511	17	10	9	36	16	7	10	33	.....	10½	11	17¾	.....		Rate of wages paid for full work— To each man ... ... } Paid in grain. " woman ... ... } " child ... ... } Total quantity disbursed in wages during the fortnight, 13 maunds 6 seers 15 chittacks.
	Total number employed...	.....	234	146	131	511	17	10	9	36	16	7	10	33	.....						

(Countersigned)

J. S. DRUMMOND,
Offg. Magte. and Collr., Sarun,

A. C. WRIGHT,
Sub-divisional Officer.

C.

Abstract Statement of Men, Women, and Children employed on Relief Works undertaken by the Hutwa Estate under the Court of Wards, in the District of Sarun, during the 14 days ending Wednesday, the 22nd July 1874.

Serial number of work.	Name of work.	Total number of persons employed during the 14 days.				Mean daily number of persons employed during the 14 days.				Number of persons employed on the last of the 14 days.				Rate of food-grain per rupee.				REMARKS.
		Men.	Women.	Children.	Total.	Men.	Women.	Children.	Total.	Men.	Women.	Children.	Total.	Rice.	Dál.	Gram.	Maize.	
														Seers.	Seers.	Seers.	Seers.	
1	Bhorey to Mulchom road																	
2	Ditto to Hosseypore „																	
3	Ditto to Marur „																	
4	Ditto to Piparah ghât road																	
5	Ditto to Kuttayah „																	
6	Marur to Pugra „	6,050	9,100	6,554	21,704	432	650	468	1,550	307	397	358	1,062					
7	Bugaihee to Kuttaya „																	
8	Chumookha to „ „																	
9	2 Khars																	
10	1 Bandh																	
11	1 Tank																	
12	Sreepore to Bhagiputty road													12¾	14¾	16¼	16	
13	Ditto to Bahadoorpore „																	
14	Ditto to Bugaihee „	2,446	3,470	3,786	9,702	175	248	270	693	251	320	343	914					Rate of wages paid for full work :—
15	Ditto to Kunchunpore „																	To each Man ... 6 to 9 pice „ „ Woman... 4 to 6 „ „ „ Child ... 2 to 4 „ } In most cases they are paid in grain.
16	Muniarah to Buthooah „	561	....	.....	561	40	.....	.....	40	38	...	...	38					
17	Meergunge to Sewan „	282	490	598	1,370	13	23	28	64	12	25	20	57					Total amount disbursed in wages during the fortnight, Rs. 173-0-3.
	Total number employed ...	9,339	13,060	10,938	33,337	660	921	766	2,347	608	742	721	2,071					Total quantity of grain disbursed in wages during the fortnight, Mds. 926-38-0.

(Countersigned)

HUTWA,
The 26th July 1874.

J. S. DRUMMOND,
Offg. Magte. and Collr., Sarun.

G. J. HODGKINSON,
Manager, Court of Wards, Raj Hutwa.

C.

Abstract Statement of Men, Women, and Children employed on Public Works in the District of Sarun during the 14 days ending Saturday, the 25th July 1874.

Serial number of work.	Name of work.	Length of road, &c.	Total number of persons employed during the 14 days.				Mean daily number of persons employed during the 14 days.				Number of persons employed on the last of the 14 days.				How long work is likely to give employment.	Rate of food-grain per rupee.				At what distance obtainable from the work.	REMARKS.
			Men.	Women.	Children.	Total.	Men.	Women.	Children.	Total.	Men.	Women.	Children.	Total.		Rice.	Dál.	Gram.	Maize.		
	AUDHBEEHAREE SARAN MISIR.															S. C.	S. C.	S. C.	S. C.		
1	Adumpore, pergunnah Ander, wells ...	...	252	112	70	434	18	8	5	31	21	6	4	31	.....	10 4	11 8	17 12	20 0	2 miles.	Every castes of laborers are employed on the works.
2	Gointhee ditto, ditto ...	...	196	154	84	434	14	11	6	31	13	9	5	27	.....	.....	.....	.....	.....	.....	
3	Phurchooa, pergunnah Puchlukh, wells	...	112	70	42	224	8	5	3	16	5	4	3	12	.....	.....	.....	.....	.....	.....	
	SHEWA SHUNKER PERSHAD SAHOO.																				
4	Tulimanpore, pergh. Barai, well ...	...	252	41	14	307	18	3	1	22	15	3	.....	18	.....	11 0	11 0	15 0	15 0	3 miles.	
5	Bhada Khoord, ditto, ditto ...	...	55	28	.....	83	4	2	.....	6	4	3	.....	7	.....	.....	.....	.....	.....	.....	
	RAI BISHESUR NATH SAHAI.																				
6	Sadpore, pergh. Chirand, tank ...	...	323	492	287	1,102	23	35	21	79	20	35	16	71	.....	14 0	15 0	17 0	20 0	2 miles.	Rate of wages paid for full work—
	SIBI RAJ CHUCKER SARAN NARAIN.																				
7	Siswun, pergh. Nurhun, tank ...	...	155	222	91	468	11	86	7	34	10	12	5	27	.....	12 0	13 0	18 0	20 0	Siswan.	To each man ... ... A. P. 1 0 to 2 6
8	Belwar ditto, ditto ...	...	139	180	83	402	10	13	6	29	13	15	7	35	.....	.....	.....	.....	.....	8 miles.	" woman ... 1 0
9	Bal, pergunnah Bal, ditto ...	...	1,322	232	6	1,560	94	17	.....	111	114	11	.....	125	.....	12 0	13 4	18 8	20 8	1 mile.	" child 0 9
10	Ditto ditto, well ...	...	33	.....	.....	33	2	.....	.....	2	7	.....	.....	7	.....	.....	.....	.....	.....	.....	Total amount disbursed in wages during the fortnight, Rs. 395-7-3.
	Total number employed ...	...	2,839	1,531	677	5,047	202	110	49	361	222	98	40	360	.....	.....	.....	.....	.....	.....	

(Countersigned)

J. S. DRUMMOND,
Offg. Magte. and Collr., Sarun.

SYUD MAHOMED FUZL,
Manager.

No. 2587F, dated Motiharee, the 29th July 1874.

From—H. KEAN, ESQ., Collector of Chumparun,

To—The Secretary to the Government of Bengal, Scarcity and Relief Department.

I HAVE the honor to submit the fortnightly narrative for this district for the fortnight ending the 25th July 1874. Its preparation has been delayed owing to all the relief officers of the district having been summoned to meet the Lieutenant-Governor at Gobindgunge, and been unable to return from there till the afternoon of Saturday, the 25th instant. The Ramnuggur narrative has not yet been received, but will be sent on separately as soon as it comes to hand.

The state of the country, after the recent inundations, has made Mr. Howe's journey back to his head-quarters much slower than it would ordinarily have been.

A.—STATE OF THE COUNTRY.

There has been a long sunny break which has been of unmixed benefit in allowing weeding operations to be carried on, and, except where injured by inundation, the prospects of the crops are particularly good throughout the district; they are particularly forward in the Gobindgunge sub-division, but generally, except in the north, the harvesting of the lesser crops will begin some 15 days hence, and then will go on almost uninterruptedly till the staple crops come in.

The bazars continue to be supplied from local stores, which are being freely spent in view of the approaching harvest. All the Sub-Divisional Officers are of opinion that there is now very little grain in the country. The sales of Government grain have revived, which is a further indication on this point. The lighter rates lately introduced have of course something to do with this. The rates for local produce are, however, favorable as shown in the table annexed:

MOTIHAREE SUB-DIVISION.

NAMES OF BAZARS.	Rice, best.	Rice, coarse.	Wheat.	Cheena.	Barley.	Uritel.	Maize.	Kodo.	Urhar.	Gram.	Seed-rice.	Mosoor.	Moong.
	Srs.	Srs.	Srs.	Srs.	Srs.	Srs.	Srs.	Srs.	Srs.	Srs.	Srs.	Srs.	Srs.
Motiharee	13	16	13	None	18	15	16	None	None	18	None	None	None
Ramgurwa	11	13	14	None	None	None	14	None	15	15	None	None	None
Narkatia	13	16	13	15	16	14	None	None	None	15	None	14	14

DHAKA SUB-DIVISION.

NAMES OF BAZARS.	Rice, No. I.	Rice, No. II.	Maize.	Barley.	Wheat.	Gram.	Peas and keroo.	Urhar.	Cheena.	Kodo.	Murwa.	Urid.	Mosoor.
	Srs.	Srs.	Srs.	Srs.	Srs.	Srs.	Srs.	Srs.	Srs.	Srs.	Srs.	Srs.	Srs.
Modhubunnee	11⅝	16	17	18	13¼	18	.....	18¼	16¾	.....	20	15¼	17¾
Ghorashan	11¼	12½	16 11/12	16¼	11¼	16¼	16¼	17½	.....	.....	15	15	15
Pakri	13	18	18	18	11½	18	.....	17¾	.....	.....	.....	16	17½
Patali	13¼	16	20	18¼	12⅝	16½	20	17	.....	.....	21	16½	16¾
Taturia	14 11/16	16⅞	20	.....	15	23½	.....	20	.....	.....	.....	.....	.....

GOBINDGUNGE SUB-DIVISION.

Rajpore	12¾	14⅝	.....	.....	12¾	16½	.....	16½	.....	.....	18½	.....	.....
Gondra Bara	11½	14½	.....	17	12½	17	.....	16	16	.....	20	17	17
Peera Mart	13	15	.....	.....	13	16	.....	15	.....	.....	18	16	15
Peera Factory	11	14½	17	.....	12½	15½	.....	15	.....	.....	17	15½	15½
Abiridaha	.....	14	.....	16	.....	.....	.....	.....	.....	.....	.....	.....	.....

BETTIAH SUB-DIVISION.

Bettiah	11	14	.....	19	14	18	.....	13	.....	.....	.....	.....	13
Chunaha	.....	10½	.....	18¾	.....	17½	.....	10	.....	.....	.....	.....	10
Bhourah	.....	10¾	.....	15½	.....	15¼	.....	14	.....	.....	.....	.....	14¼
Lowriah	.....	13	.....	21	.....	16	.....	12	.....	.....	.....	.....	13

The effects of the inundations reported in my last narrative have been very much less harmful than was anticipated. The floods passed off with surprising rapidity, and the sunny weather which succeeded them has restored many of the crops which had been given over as hopeless.

In the Motiharee and Dhaka sub-divisions the floods were due to excessive rainfall and the overflow of the local streams. In the Bettiah and Govindgunge sub-divisions the damage was caused by the Gunduk bursting the embankment. In both these latter places the injury so far appears to have been very slight. In the Dhaka sub-division also only the maize, which was planted at hazard on low lands in the hope of an early crop, has irretrievably gone. In the Motiharee sub-division the injury has been greater, the crop of about 1,000 acres in one tract having been submerged. This damage, however, is very local, and no special remedial measures are necessary beyond those already in force. The ryots who have suffered will receive some further advances. They decline to sow the submerged tracts at present, and are reserving them for winter crops for which their fertility will be much enhanced by the silt deposit. In both the Motiharee and Dhaka sub-divisions the flooded country was visited, as soon as it became traversable, by the two Sub-Divisional Officers. In one village only was seed-rice applied for; it is still procurable in the local markets, but is naturally very scarce now that the sowings have been completed.

A few cases of cholera have been reported from the Dhaka sub-division, and the Native Doctor is traversing the villages in which they took place. Otherwise this continues to be for the people of all classes an exceptionally healthy year.

B.—Relief Works.

The annexed table shows the works going on, and the attendance on them; those superintended by the circle officers and by the Department Public Works being given separately for each sub-division.

The numbers are still decreasing. In the Motiharee sub-division the circle officer's works have been closed altogether. Of the number shown on the Department Public Works over 50 per cent. are persons who are paid at ordinary rates or as skilled laborers; the relief laborers properly being paid at bare subsistence rates. There is still much to be done in the fields; in fact, the weeding of the rice has not been half got through, though that of the maize has been nearly finished.

Mr. Weekes reports from Gobindgunge that his laborers are very unwilling to leave the works, and that those which have been closed will have to be re-opened after the weeding is over. Mr. Weekes has a sufficient reserve of works for this purpose, as indeed have all the sub-divisional officers. The relief works afford the attraction of constant employment or rather of regular remuneration, and it is this contrast to field labor, where the employer retains and dismisses the work-people at his pleasure, that induces so many to cling to the works, though remunerated at a lower rate than is given for working in the fields. But of the relief laborers proper, by far the greater part is composed of women and children, whose adult male relatives are earning wages elsewhere.

I have accepted Mr. Weekes' figures which give the daily average of relief laborers under him as 6,888. These figures have not been attained by dividing the total number of laborers employed during the fortnight by 14, but (as far as I can see from the returns) when a work has been opened for one day only in the fortnight, the numbers employed on it in that day have been taken as the daily average. I have not had time to find out precisely on what principle the figures have been given, but from the total number of persons shown employed under Mr. Weekes during the fortnight, I make his daily average to be 472 only. Mr. Kilby, in the Dhaka sub-division, made an attempt to introduce village conservancy works, but failed, as he found that the laborers entered their names, then went to their fields, and reappeared only to get their doles. He has discontinued all these works, which are quite impracticable, as the number of laborers in each village is so small that it is impossible to supervise them except by an agency, the expense of which would be utterly disproportionate to the work to be done.

Owing to the nature of the work now being carried on, task-work has generally ceased, and only an estimate can be given of the laborers employed or not employed on task-work. Of those working under the Department Public Works, one-half are so employed, and under the circle officers none.

C.—Transport of Food.

The only private importer now is Mr. T. M. Gibbon, and it is not at all likely that private importation will revive so late in the season, and in the face of the prices now prevailing. Mr. Gibbon's grain is part of a consignment ordered some time ago, and is coming to Bettiah.

Nine thousand four hundred maunds of seed-grain intended for Ramnuggur are being sent from Gobindgunge to Sarun, while 5,000 maunds of rice have been moved up to the Motiharee sub-division.

In the Bettiah sub-division 18,000 maunds have been sent from the river-side gola at Rutwal to Sarun, and the rest of the grain ordered to be transferred to that district is being despatched as fast as possible.

D.—Storage of Grain.

The grain is still well distributed, with a reserve at each gola. In the four sub-divisions reported on the quantity now in hand will, it is calculated, just meet the exigencies of the next two months, leaving none to spare. An abstract of the transactions of the fortnight in each sub-division is subjoined, the detailed statement showing the expenditure as compared with the allotments and receipts being appended.

Up to date of last return.				During the past fortnight.		
Mds.	Sr.	Ch.		Mds.	Sr.	Ch.
			No. 1—Motiharee Circle.			
33,996	0	0	To laborers	513	29	15
48,262	0	0	To the public	5,026	22	6
2,962	0	0	To charitable relief	271	34	8
31,955	0	0	Advances	9,424	14	14
			No. 2—Dhaka Circle.			
25,119	0	0	To laborers	1,109	12	14
14,333	24	4	To the public	7,374	21	3
1,489	15	12	Charitable relief...	306	30	0
15,242	35	9	Advances	18,097	28	10
			No. 3—Gobindgunge Circle.			
25,866	0	0	To laborers	2,169	5	10
4,341	0	0	To the public	1,930	7	3
2,914	0	0	Charitable relief...	3,095	16	14
21,048	0	0	Advances	16,260	29	4
			No. 4—Bettiah Circle.			
15,260	0	0	To laborers	592	0	0
44,679	0	0	To the public	33,543	35	0
6,447	0	0	Charitable relief	884	15	0
998	0	0	Advances	4,419	0	0
			Total ... To laborers	4,714	8	7
			To the public	47,875	5	12
			Charitable relief...	4,558	16	6
			Advances	48,201	32	2
			Grand Total ...	1,05,349	22	11

E.—Advances to Private Persons.

The systematic advances have now been generally closed, and further advances are being issued only to meet special instances, as in the case of the inundated tracts. In the Bettiah sub-division the private advances from the Raj and European residents have been on such a liberal scale that a very little Government grain has had to be issued direct in this way.

F.—Charitable Relief.

The advances have operated so favorably that there has been no increase under this head The results are appended.

Centres.	Number of persons relieved.	Expenditure. Money.	Expenditure. Grain.	Remarks.
		Rs. A. P.	Mds. S. C.	
Ramgurwa	Nil	.....	.....	
Sugaon	185	.....	45 10 0	
Turkolia	Nil	.....	.....	
Motiharee Factory	152	.....	74 10 0	
Ditto Town	1,978	99 11 6	.....	Private funds.
Duhusoha Committee, Section I	51	12 12 0	38 10 0	
Ditto Section II	21	4 10 0	13 35 0	
Inspector, North Division	62	.....	19 33 0	
Ditto South ditto	7	.....	2 11 0	
Adapore	34	.....	10 0 0	
Narkatya	33	.....	9 30 0	
Hospital and Poor-house Relief.				
Mootiharee Poor-house	599	30 12 0	.....	
Ditto Hospital	19	.....	.....	
Ramgurwa ditto	24	.....	.....	
Dhaka Sub-Division.				
At their homes	22,703	.....	.....	Of this, 28 persons relieved on account of spinning cotton, the rest fed gratuitously.
At relief centres	199	.....	.....	
Gobindgunge Sub-Division.				
Total number relieved	6,233	.....	.....	Of this, 2,650 relieved on account of spinning cotton, the rest fed gratuitously.
Bettiah Sub-Division.				
Bettiah and Doosarah	103	.....	11 39 8	
Choohree	25	.....	4 15 0	

Owing to the different periods for which relief is given, some of the relieved being daily recipients, while others get charity varying from a day's to a month's supplies, only an estimate of the number daily in receipt of charitable relief can be shown.

The Motiharee relief committee administers its own funds only, both for its home relief system, its poor-house, and hospital.

The attempt to introduce home-relief by spinning, and such light labor, has been generally a failure except in the towns and in Mr. Weekes' sub-division. This is due to the character of the people in the rice-growing tracts, all of whom pursue out-door occupations irrespective of caste, and almost irrespective of social status.

As the system of charitable relief accounts for this district has been entirely altered by Government Circular No. 4640—S.R. of the 22nd July, which was only received here yesterday, none are furnished with this narrative.

G.—Financial Results of the Fortnight.

	Rs. A. P.	Rs. A. P.
Total expenditure from the district and subordinate treasuries as shown in the last narrative, full details of which were given ...		23,33,845 7 6
Relief Works.		
Executive Engineer, East Chumparun	27,163 0 0	
		27,163 0 0
Establishments, &c.		
Under Mr. Kilby	1,790 3 2	
" " Howe	225 13 4	
" " Weekes	67 8 9	
		2,083 9 3
Charitable Relief.		
Mr. Weekes	2,963 15 6	
Dr. Cullen	100 0 0	
		3,063 15 6
Grand Total ...		23,66,156 0 3

Circle No. 1.

Names of Works.	Men.	Women.	Children.	Total.	Daily average.
Under D. P. W.					
Motiharee station road	96	156	114	366	26
New road at Jendra	29	30	35	94	7
Motiharee to Segowlee	896	1,693	736	3,325	237
Gobindgunge road	150	463	103	716	51
Segowlee to Roxoul section	29	58	8	95	7
Sugaor to Turkolia	354	929	253	1,536	109
Total ...	1,554	3,329	1,249	6,132	438
Under Circle Officer.					
Tank at Pushrampore	1,534	2,883	58	4,475	319
" Sankersaria	1,537	3,096	58	4,691	335
Segowlee Cantonment improvement	52	314	127	493	35
Tank at Purushrampore	90	439	52	581	41
" Katkenwa	173	363	61	597	42
" Sripore	84	376	11	471	34
" Joysingpore	1,111	2,188	432	3,731	266
Motiharee town	1,608	1,602	211	3,421	244
Total ...	6,189	11,261	1,010	18,460	1,318

Circle No. 2.

Under D. P. W.					
Motiharee to Dhaka	237	158	138	533	38
Dhaka to Parewa	1,699	418	185	2,302	164
Dhaka, short cut	92	19	18	129	9
Gunduk crossing	1,701	296	207	2,204	157
Sekrawna bund	205	.....	.....	205	14
Dhaka to Pattahi	56	6	.....	62	4
Modhubunnee and Seeraha	26	.....	.....	26	2
" and Pattahi	53	.....	.....	53	4
Bridge, Motiharee to Dhaka...	274	97	26	397	28
" Dhaka to Parewa	73	.....	.....	73	5
" " to Lokhowen	821	474	124	1,419	101
" " to Pudumkair	9	.....	.....	9	.....
" Parewah to Etwa	101	5	.....	106	7
" " Pipra	98	94	58	250	18
Total ...	.....	.....	.....	7,768	555
Works Under Circle Officer.					
Pattahi circle	3,408	15,178	3,898	22,484	1,606
Joogoulia	606	1,299	535	2,440	174
Seeraha	2,569	5,368	1,882	9,819	701
Bhelwa	1,922	4,084	1,210	7,216	515
Bara	38	127	92	257	18
Meerporo	286	156	514	956	68
Total ...	.....	.....	.....	43,172	3,084

Circle No. 3.

Names of Works.	Men.	Women.	Children.	Total.	Daily average.
Bysuckwa road	42	8	.....	50	4
Goondree „	22	11	.....	33	2
Hajeepore „	12	14	.....	26	2
Rajpore „	47	63	63	173	12
Sembhoo chuk	41	26	23	90	6
Khokhra	29	21	13	63	5
Hameedpore	125	49	1	175	12
Bawapore road	29	.....	.....	29	2
Bahooara „ Hurbuns	49	.....	.....	49	3
Kooshar	58	.....	.....	58	4
Bunkut	14	20	34	68	5
Poorun-Chupra road	40	169	46	255	18
Fooltakea road	38	.....	.....	38	3
Kajoorea „	39	.....	.....	39	3
Ramgurwah	15	39	29	83	6
Gariba	44	29	20	93	7
Kytholia	22	19	9	50	4
Chandpursa	8	16	5	29	2
Depwa road	39	9	3	51	4
Bhoputpore road	98	.....	.....	98	7
Quarremah	258	103	73	434	31
Mahowah	52	11	5	68	5
Chukea road	298	70	76	444	31
Seetulpore road	256	229	61	546	39
Kooreah „	438	15	24	477	34
Seswah Asage	103	25	15	143	10
Chuck Bara	402	72	6	480	34
Burmudea	60	10	5	75	5
Bhutwalea road	41	26	.....	67	5
Mudhoobunnee	25	.....	.....	25	2
Ahirwalia	24	5	.....	29	2
Sangur Chooramun	37	7	.....	44	3
Nowadah	32	34	62	128	9
Delmon Chupra	29	10	4	43	3
Sikunderpore road	8	.....	.....	8	.....
Birdabon road	11	9	.....	20	1
Samerah „	103	7	7	117	8
Barrah „	58	.....	.....	58	4
Kessorea „	32	45	14	91	6
Jassowle bridges	44	9	1	54	4
Burhurwa road	139	.....	.....	139	9
Phuloria „	669	373	319	1,361	97
Nawton „	25	.....	.....	25	2
Muthea „	16	.....	.....	16	1
Jamoonapore road	104	22	42	168	12
Total ...	.....	.....	.....	6,610	472

Circle No. 4.

Bettiah road	1,715	2,923	870	5,508	393
Gora „	358	767	118	1,243	88
Lohurea „	146	.....	.....	146	10
Beejhunea road	522	242	77	841	60
Sekta bridge	486	658	82	1,226	87
Kytholea „	794	859	242	1,895	135
Muther to Belwa bridge	118	187	84	389	27
Beezbanea bridge	371	242	97	710	51
Hurdyputty tank, and 3 roads in Dhoomnuggur	535	595	226	1,356	97
Total ...	.. .. ..	.....	.....	13,314	951
Lower Gunduk Division	5,361	381	841	6,583	470

Statement showing the Storage and Consumption of Government Grain in the District of Chumparun for the Fortnight ending Saturday, the 25th July 1874.

Names of Sub-Divisions.	Date for which figures are given.	Total allotment of Government grain.	Total quantity stored, exclusive of grain transferred to other districts.	Total quantity of Government grain disposed up to date.					Estimated grain receipt for the ensuing fortnight.	Estimated grain expenditure of the coming fortnight.	Remarks.
				By sale to public or laborers.	By gratuitous distribution in any shape.	By advances to ryots.	By payment in kind to laborers.	Total.			
		Mds.	Mds. S. C.	Mds. S. C.	Mds. S. C.	Mds. S. C.	Mds. S. C.	Mds. S. C.	Mds.	Mds.	
Motihares	23rd July 1874 ...	1,55,000	1,52,858 0 0	53,289 36 5	3,234 34 1	40,480 38 10	34,540 35 5	1,31,54 24 5	5,000	10,000	
Dhaka	23rd " " ...	2,10,000	1,19,608 0 0	21,708 4 13	1,796 5 12	33,340 24 3	26,229 3 3	83,074 27 12	Nil	20,000	Of which mds. 7,101-28-14 have been transferred from heading "Advanced to Ryots," to heading "Sale to Public."
Gobindgunge	26rd " " ...	1,24,000	1,34,544 37 10	6,272 22 9	6,010 31 5	37,309 11 8	28,335 31 6	77,928 16 12	Nil	25,000*	
Bettiah	23rd " " ...	1,11,000	1,28,434 11 0	78,224 29 0	7,332 2 0	5,417 23 0	14,852 26 0	1,05,827 0 0	Nil	17,000	
	Total	6,00,000	5,35,445 8 10	1,59,495 12 11	18,373 33 2	1,16,548 17 5	1,03,959 5 11	3,98,376 28 13	5,000	72,000	

* Including transfers.

No. 2599F, dated Motiharee, the 30th July 1874.

From—H. F. J. KEAN, ESQ., Collector of Chumparun,

To—The Offg. Secy. to the Government of Bengal, Scarcity and Relief Dept.

I HAVE the honor, in continuation of my No. 2587F, dated 29th July, to forward in original the last fortnightly narrative for the Ramnuggur Sub-division which has just been received.

The narrative calls for no remark, except that the expenditure shewn in it under heading G is only part of the details of the gross sum already shewn in the district narrative as made over to Mr. Howe, and included in the gross total expenditure up to date.

Mr. Howe has submitted no detailed returns under the heading Charitable Relief, but it is hoped that these can be supplied by all the sub-divisions in time to be submitted with the next narrative in the form lately ordered, and which will bear all details under this head from the beginning of operations.

Narrative of Scarcity and Relief for the fortnight ending Saturday, 25th July 1874.—*Ramnuggur Sub-Division, Chumparun District.*

A.—STATE OF THE COUNTRY.

DURING the fortnight the weather has been all that could be desired. At first there was heavy rain (10¾ inches were registered at Bagaha), but the much desired break has now fully set in. The bhadoi rice and inferior grain crops are in a very forward condition. Colonel Boulderson writes (and his remarks are applicable to a considerable portion of the sub-division also) : "More land has this year been sown with the inferior bhadoi crops than in ordinary years, the obvious reason being the desire to secure an early crop for immediate consumption, and to some extent the fear that possibly the aghani might fail, and the desire to be provided against such a calamity has induced people to sow as much bhadoi as possible." That the bhadoi crop will turn out splendidly is now almost matter of certainty, and the aghani prospects are excellent, though of course all depends on the continuance of the rains in September. Field operations for the winter crop are everywhere being carried on. Weeding now attracts large numbers of women to the fields. Practically the sowing may be considered as completed, though a few days still remain. Those, however, who could get seed have used it, and those who were too poor, and who have hitherto failed to obtain it, will have to leave their fields unsown.

The deficiency of seed-grain is principally confined to Butsura tuppa, where a good deal of land has been left unsown. In the east, seed grain has generally been procured from tuppa Ramgir and Nipal. This deficiency is felt only by the poorer class of cultivators—the petty holders of a few beeghas—and therefore the injury, however serious to a numerous class, will not affect the general outturn of the crop.

Statement A shows the amount of seed-grain distributed, *i.e*, *the degree to which people of this class have been assisted by Government.* Had the seed-grain arrived in time, I think it could have been fully distributed and any deficiency removed. But it began to arrive when the country was flooded and transport into the interior was impossible. A good deal was spoilt by the heavy rain on the road, and when it reached Ramnuggur could not be pushed on into the interior. The Statement C attached to this report shows the prices prevailing. There is not much to add to what I said as to the condition of the markets, and affairs will probably continue as at present until the cutting of the autumn crops, when food-grain will become more plentiful and cheap. Our sales have increased considerably, and this is due, first, to the extension of our wholesale system; and secondly, to our rates being assimilated to those of Bettiah, by which accidental competition was avoided.

On the whole, then, there has been no change during the present fortnight, the condition of the people continues good, the weather has been extremely favorable, and the prospects of the crops are excellent, especially those of the bhadoi, a plentiful harvest from which is almost a certainty.

B.—RELIEF WORKS.

For practical purposes these may be considered closed. No able-bodied men required in the field come to our works, which are kept open only in order to finish a few important lines of communication, and also with a view of affording employment should there be a rush in August and September. Statement B shows how largely the numbers on our works have diminished. Task work is exacted and payments continue in kind. Women and children argely predominate, though even these have latterly gone to weed in the fields.

C.

Under Commissioner's orders, and with the sanction of His Honor the Lieutenant-Governor, one lakh of maunds of grain is being sent by boat to Sarun. We are very busy in starting this large quantity, which is urgently required. The arrangement is that Mr. Drummond, Collector of Sarun, is to send boats to Bagaha, and that we are to load and start the grain. I propose in the first place to send from Bagaha, and to replenish that gola from the eastern ones, as Bagaha is on the river and the grain can thus more easily be despatched. The amount to be sent is large, and it may at first sight appear that we are too much denuding our golas. But the estimate has been carefully based on previous expenditure and present actual requirements, and I think while with what remains we shall

be safe; it will be an advantage towards the end of the famine to have less in so outlying a tract, especially if the grain is more urgently required elsewhere. As I have before given a reasons for my estimate, and as the matter has lately been discussed with the Commissioner and His Honor the Lieutenant-Governor at Gobindgunge, I need not advert to the matter more fully at present.

D.

The following Statement D shows the amount of grain at our golas :—

	M.	S.	C.
Ramnuggur	82,171	13	10
Bagaha	47,332	6	8
Hurnatar	12,589	28	0
Chankee	5,928	8	0
Shikarpore	9,167	1	4
Bhoura	3,116	2	12
Chunhudia	7,875	24	0
Total ...	1,68,180	4	2

E.

There is nothing to be added on this subject to what I reported in my last narrative. The advances have been larger this fortnight, as final advances are being made, and villagers are coming in fast, but soon advances will be closed, and our account and registers submitted.

F.—Charitable Relief.

There has been an increase in the number receiving relief, chiefly owing to the almost entire cessation of our works, in consequence of which the weak and infirm have been thrown on our hands. Light labor is given to most of these. It is not a sign of increased distress, but is owing chiefly to the fact I have noticed, which is a necessary result to be expected on the setting in of the rains.

In conclusion, I trust that this rather brief report, and the delay in sending it, will be excused. I have only to-day returned from Gobindgunge, where His Honor the Lieutenant-Governor arrived on Saturday (the day on which this narrative was due). Were I to delay, in order to make a fuller report, I should not be in time for the district narrative, and I have therefore thought it better to confine myself to general remarks on the principal points required, so as to show the general condition of affairs and the progress we have made.

G.—Financial Results.

	Rs.	As.	P.	Rs.	As.	P
Expenditure in previous fortnight	.....			1,096	1	10
" present "	.....			885	4	6
Details.						
Establishment	801	3	1			
Hospital contingencies, clothes, &c.	50	0	0			
Completing ... Building hospital	4	4	0			
Completing ... Joint-Magistrate's bungalow	15	13	5			
Completing ... Gola repairs	14	0	0			
Total ...	885	4	6			

A.

Price-Current.

Name of bazar.	Rice. Best.	Rice. Coarse.	Gram.	Wheat.	Barley.	Gram and Barley.	Urid.	Arhar.	Mosoor.	Kodo.	Dhan.	Makai.	Dál, urid.	Dál, arhar.	Dál, mosoor.	Koorthee.
Chandapattia	11	16½	.....	15	...	...	...	...	...	...	...	14	12½	11¾	12	...
Bhomrah	10½	11¾	15½	13¾	16¼	...	...	...	...	...	19¾	12	...	13¾	14¼	...
Ramnuggur	11	12	15	13	17	...	...	...	...	...	15¾	13¼	11	11	11¼	...
Shikarpore	14	.....	16	16	...	18	...	...	...	...	...	...	...	...	11	...
owria	13	19	18	15	20	18	15	17	17	...	...	18	11½	12	13	14

Statement under Heading B.

Name of work.	Men.	Women.	Children.	Total.
Ramnuggur to Lowria, Section 1	61	126	17	204
Ditto Section 2	45	68	12	125
Ditto to Bagaha	68	226	49	343
Ditto to Chankee	46	113	26	185
Ditto drainage	29	72	18	119
Hurnatar road	15	43	4	62
Malpoorooah	18	46	8	72
High Level Canal	120	204	35	359
Total ...	402	898	169	1,469

C.

Statement showing the receipts and expenditures of seed-grain.

		Mds.	Srs.	Ch.
Received		6,838	24	4
Expended ...	Tuccavee	2,600	32	4
	Sold	4	20	0
	Total ...	2,605	12	4
Balance in hand		4,233	12	0

D.

Statement showing the storage and consumption of Government Grain in the Ramnuggur Sub-division of Chumparun District on the dates nearest to the 11th July, for which returns may be available.

Names of circles	Ramnuggur. Bagaha. Hurnatar. Shikarpore.			
Date for which figures are given	25th July 1874.			
	Mds.	Srs.	Ch.	
Total allotment of Government grain	2,40,474	19	0	
Total quantity of grain stored, exclusive of grain transferred to other districts	1,68,180	4	2	
Total quantity of Government Grain consumed up to date.				
By sale to public or laborers	33,920	34	8	
By gratuitous distribution in any shape	3,230	14	8	
By advances to ryots	38,200	19	14*	
By payment in kind to laborers	6,873	37	14	
Total	82,225	26	12	

* Maunds 19,525-21-0 made over to High Level Canal. It has, therefore, been deducted from column 3, and does not appear in columns 5, 6, 7, 8, but as in last statement it was entered in column 8. I add this note by way of explanation.

W. Howe,
Jt.-Magte., in charge of Ramnuggur Sub-division.

Fortnightly Narrative of Scarcity and Relief of the District of Monghyr, for the fortnight ending 24th July 1874.

There has been very little rain during the past fortnight, and the crops generally, which required sunshine, have been much benefited. Mr. Wilkins reports the crops in Begoo Serai, the chief bhadoi country, as being very strong and abundant. There has, he says, been plenty of fine, dry weather, with a hot sun lately after the heavy rains we had in June. More rain is now wanted, and Mr. Wilkins calculates that, with favorable weather until harvest time, an average crop will be cut. This estimate somewhat modifies his first remarks regarding the strength and abundance of the crops. Mr. Money, who took advantage of the fine weather to make a tour in the chief bhadoi-growing pergunnahs in the south of the district, says the crops look generally promising, and he remarks that an unusually large area has been sown with autumn crops. I have myself noticed this in the Sudder sub-division, but I think the anticipated yield is over-estimated. I have never before seen the crops so choked with weeds, and with the exception of what is growing round the ryots' houses, the Indian corn looks poor and stunted. The outturn per beegha, even if we have favorable weather until harvest time, will not, I think, exceed more than one-half what it should be. The kheri, cheena, sawa, kodo, murwa, and kowni, are, however, looking better than the Indian corn. From all I have been able to learn, it appears that the weeds have got the upper hand, partly in consequence of the unusually large area under autumn crops, and partly from want of energy in the farm laborers, who are chiefly low caste people, and have had a hard time of it during the recent season of scarcity. The recent fine weather has, however, brought laborers into the field, but I doubt whether they will succeed in cleaning the land effectually. The cattle in the district are chiefly fed on these weeds, and there is no fear of a cattle famine this year.

The bhadoi crop on the extensive dearas in the district will, I hope, be secured this year; last year it was entirely lost by a sudden rise in the Ganges. If it is secured, it will be an event which only occurs once in several years, and will affect the price of grain very considerably.

From Bucktearpore the circle officer writes that the recent fine weather has been most beneficial to the crops, and that every available inch of land is being sown with some kind of crop.

The bazars are, throughout the district, well supplied; and even at Bukhtiarpore, which was quite deserted by the traders, and depended almost entirely on Government rice, is now well

supplied. The prices continue much the same as in the last report; but if the present favorable prospects continue, we may, I think, look for a steady downfall until prices assume their normal condition.

Mr. Currie, who has been over a large portion of the country around Luckee Serai, states that the bhadoi, particularly the Indian corn, has suffered a good deal from excessive rain. He says that large advances of grain have been taken by the landholders in order to pay wages to their laborers.

The health of the district is generally good; and every one is now hopeful of abundant food before the end of September.

B.—Relief Works.

The annexed statement will shew the number of persons at present employed under Government and the Court of Wards. No new relief works have been opened during the fortnight, and I do not think any more will be required. The extensive irrigation works at Khurrukpore, and the roads now in course of construction under the road cess, will give employment to all persons who cannot find employment in their villages. The chief work before us now is to carry out Circular No. 4543, and to make the relief roads, which have been commenced, really useful, and, by bridging them, make them passable during the rains, when they are chiefly required. I do not anticipate much difficulty in the matter, as all the earth-work on these roads has been already finished.

C.

Of the 20,000 maunds indented for by Mr. Wilkins for Begoo Serai, 12,000 maunds have already been received. The 8,000 maunds which remains to be received is on its way. The private movements of grain are not considerable. Now that the prospects of harvest are so good, every person who had any grain concealed is bringing it out freely for consumption. The railway has carried 12,000 maunds of rubbee grain from the district; but, as I have said before, this is only a portion of the total exports, which are chiefly sent by the river to Calcutta.

D.

A large amount of bhoosa is being exported from the district to Durbhunga under Government orders. Colonel Murray kindly undertook the superintendence of weighing and despatching it, and the work consequently has gone on very smoothly and effectually.

E.

During the fortnight Mr. Manson has advanced 5,711 maunds of grain to 2,925 ryots. Mr. Currie states that "the ryots are very keen on getting advances just now, as the transplanting of the rice crop will commence very shortly, and they want the grain for rations for laborers. I have got off all except 4,500 maunds of jao-bhuut, which will be given out to-day and to-morrow; that is, the orders for issue of the grain have been given to the applicants, though the grain has not been altogether given out of the golas yet. I have kept a reserve of rice, but it is impossible to give the exact amount till the export from Sheikpoora is complete. There is no rice in Luckee Serai beyond some 50 bags for current expenses at the poor-house, as whatever arrives from Sheikpoora is in part given out to ryots and in part passed on to Jamooee. When this is over, there will be, according to my calculations, about 2,000 maunds of rice in reserve, and the same at Sheikpoora. At Secundra I have kept about the same amount. At the other golas the amounts are very small, and they will get re-stocked in small quantities as they require it from the three reserve golas."

Mr. Wilkins has advanced 10,606 maunds of grain to zemindars and respectable ryots.

Mr. Money does not state exactly how many maunds have been advanced by him during the fortnight, but he says his golas are empty.

In Sudder sub-division, I have advanced 500 maunds to zemindars and ryots on good security.

F.

Annexed is a statement showing the number of persons relieved at the relief centres and poor-houses. I think, directly the bhadoi harvest is reaped, we shall be able to close these centres all over the district, as the charitably inclined will then be in a condition to relieve their poorer neighbours. I accompanied Colonel Murray, who superintends the relief operations here, yesterday to the poor-house in the town, and saw about 800 wretched-looking creatures fed, and many, who had merely a few rags clinging to them, were clothed. The eager manner in which they took the pittance of grain dealt out to them showed how hungry they must be. Numbers of these people must have died but for the aid received from Government.

The following information is in accordance with Government letter No. 125:—

Committees.

Monghyr, Jamooee, and Begoo Serai.

Sub-Committees.

Luckee Serai, Sheikpoora, and Bukhtiarpore:—

(2) Special sub-division opened and officered.

(3) Luckee Serai, Sheikpoora, and Bukhtiarpore.

(4) Jumalpore ... ... Native gentlemen connected with railway.
Chapran ... ... Mr. H. Christian.
Bassoni ... ... Mr. J. Christian.
Garpurrah ... ... Mr. Hooley.

(5) The annexed statement will give the information required.

Daily average Number of Persons relieved in the District of Monghyr for the Week ending the 24th July 1874.

Names of Relief Centres and Poor-houses.	Men.	Women.	Children.	Total.
Monghyr ...	134	831	156	1,127
Begoo Serai ...	31	36	40	107
Tegrah ...	21	54	25	100
Birpore ...	24	61	57	142
Luckee Serai ...	51	81	113	245
Choarah ...	15	23	8	46
Sandhi ...	22	20	48	90
Pertabpore ...	1	.....	.....	1
Bukhtiarpore ...	.....	5	6	11
Secundra ...	87	194	138	419
Sheikpoora ...	15	18	7	40
Jamooee ...	19	21	2	42
Baro ...	.....	25	.....	25
Simultollah ...	.....	.....	.....	.....
Khurruckpore...	22	66	15	103
Gungta ...	12	57	95	164
Grand Total ...	454	1,492	710	2,656

G.—Financial Results of the Fortnight.

		Rs. A. P.
Total expenditure as shown in last narrative		9,56,066 0 5
Details of above.		
Placed to credit of Department of Public Works	1,56,175 0 0	
On disbursement to officers in charge transport arrangement ...	36,874 1 2	
Advanced to Captain Grant for transport of Bhagulpore grain ...	2,707 14 6	
Ditto Mr. Fletcher for Tirhoot grain	2,037 9 6	
Ditto Captain Conolly	300 0 0	
Ditto Mr. Thomas, Contractor	5,41,461 6 8	
Construction of golas	4,978 15 4	
Payment of gola establishment	10,744 11 0	
Miscellaneous charges	9,885 9 0	
Purchase of anchors	22 4 0	
Advances to trustworthy residents for purchase of grain ...	76,250 0 0	
Ditto municipalities	5,000 0 0	
Ditto zemindars for land improvement	44,740 0 0	
Tuccavi advances	64,539 8 3	
Package charges	6 12 0	
Transport charges	142 5 0	
		9,56,066 0 5
During the Fortnight.		
Placed to credit of Department of Public Works	Nil.	
Advanced to Mr. Thomas, Contractor	28,757 8 1	
Construction of golas	135 8 7	
Payment of gola establishment	1,832 10 0	
Miscellaneous charges	3 0 0	
		30,728 10 8
Grand Total		9,86,794 11 1
Final payments		Nil.
Advances recoverable		1,90,529 8 3

Statement of Cases from 26th to 9th July 1874, and corresponding dates of 1873, 1872, and 1871.

	Theft.				House-breaking or house trespass in order to commit theft.				Total.			
	Heading 43 of Crime Return AI, excluding cattle-theft.				(Headings 35, 36, and 42 of AI.)				Of all three crimes.			
	1874.	1873.	1872.	1871.	1874.	1873.	1872.	1871.	1874.	1873.	1872.	1871.
1. Number of cases reported, excluding cases declared by the Magistrate to be false and never to have occurred.	19	18	20	24	27	36	41	21	46	54	61	45
(Column IV of AI, minus column IXA)	6	7	7	6	7	5	9	4	13	12	16	10

Statement of Cases from 10*th to* 23*rd July* 1874, *and corresponding dates of* 1873, 1872, *and* 1871.

	Theft.											
	Heading 43 of Crime Return AI, excluding cattle theft.				House-breaking or house-trespass in order to commit theft.				Total.			
	1874.	1873.	1872.	1871.	1874.	1873.	1872.	1871.	1874.	1873.	1872.	1871.
1. Number of cases reported, excluding cases declared by the Magistrate to be false and never to have occurred.	17	14	20	10	46	20	22	67	63	34	42	77
(Column IV of AI, minus column IXA) ..	2	5	2	3	23	7	12	22	25	12	14	25

Price-current of Food-grains in the District of Monghyr for the Fortnight ending 24*th July* 1874.

Names of places.	Rice.	Wheat.	Gram.	Indian-corn.
Monghyr	11	15	20	18
Jamooee	12	15	19	15
Begoo Serai	11	15	18½	... ...
Tegrah	12	13½	19	... ...

Return called for under Government letter No. 3127, *dated the* 14*th May* 1874, *for the Fortnight ending* 24*th July* 1874.

	Up to date of last return.	During the fortnight.	Total.
(1) By sale to laborers	9,566	1,227	10,793
(2) By sale to public	41,514	1,209	42,723
(3) In charitable relief	12,818	1,234	14,052
(4) Advances to ryots	64,891	33,871	98,762
Total ...	1,28,789	37,541	1,66,330

E. Lockwood,
Offg. Collector.

Progress Report of Relief Works actually open during the Fortnight ending 25th July 1874.

Name of Roads.	Progress in marking out.	Progress in opening relief works.	Number of Laborers during the fortnight. Class I.	Class IIA.	Class IIB.	Total.	Supply of food thereat, or quantity of grain sold, or payments in grain tokens.	Condition of laborers.	Mode of payment.	Rate of wages.	Arrangement for tools.	Disbursement during the fortnight.	Remarks.
												Rs. A. P.	
Monghyr sub-division—Patna road	22 miles ...	In 6 places ...	5,523	775	106	6,404	Rice, mds. 169-23-11½ for Rs. 522-9-6.	Good ...	Daily laborers daily, and contractors every second day.	Earthwork Rs. 1-9, dressing and turfing 12 annas to Rs. 1-4, surface 4 to 6 annas.	Supplied by Government.	522 9 6	
Metalling Bhagulpore road.	9 miles ...	In 6 places ...	1,721	.....	.....	1,721	Rice, mds. 55-19-12½ for Rs. 147-15-9. Grain tokens 176.	Ditto ...	Thrice a week	Spreading Rs. 1-8, consolidating Rs. 1-12, rolling 12 annas, earthwork Rs. 1-9 per 1,000 cubic feet.	Ditto ...	420 7 3	Rs. 96-7-6 paid in cash for soling bricks.
Ghoreghaut road ...	6 miles ...	In 5 places ...	960	.....	.....	960	Rice, mds. 49-0-3 for Rs. 130-11-0. Grain tokens 120.	.....	.....	Turfing Rs. 1-4 to Rs. 2-8, earthwork Rs. 1-9 to Rs.1-14.	.....	250 11 0	
Bukhtiarpore to Belliah	8½ miles ...	In 1 place ...	583	474	.....	1,057	Rice, mds. 52-17-10½ for Rs. 139-13-6.	Tolerably good	Twice a week	Earthwork Rs. 1-9 ...	.....	139 13 6	
Bukhtiarpore to Chuckhy ghât.	1¾ mile ...	In 1 place ...	2,988	833	.....	3,821	Rice, mds. 24-32-9 for Rs. 66-3-0.	.....	.....	.....	.....	66 3 0	
Begoo Serai sub-division—Tirhoot road	27 miles ...	In 9 places ...	7,330	.....	187	7,517	Rice, mds. 87-15-8 for Rs. 218-7-6. Grain tokens 284.	Good ...	Daily laborers daily, and contractors every second day.	Daily laborers 2 annas, and contractors 2 annas 6 pie.	.....	502 7 6	
Jamooee sub-division—Gyrick road, 2nd sec. ...	.....	In 1 place ...	2,536	.....	.....	2,536	Rice, mds. 13-27-15½ for Rs. 36-8-6. Grain tokens 87.	Ditto ...	Once a week	Earthwork Rs. 1-9, turfing and dressing Rs. 1-4 each.	Supplied by Government.	123 8 6	
Sheikpoora to Secundra	.....	In 2 places ...	1,367	126	178	1,671	Rice, mds. 9-32-5½ for Rs. 26-2-6. Grain tokens 43.	Healthy ...	Thrice a week; daily laborers daily.	Earthwork Rs. 1-9, dressing Re. 1, turfing Rs. 1-4.	Beldars bring their own tools.	69 2 6	
Jamooee to Secundra ...	.....	In 1 place ...	2,136	944	.....	3,080	Rice, mds. 110-4-6 for Rs. 359-0-6.	.....	.....	Earthwork Rs. 1-9, dressing annas 12, turfing Rs. 1-4 per 1,000 cubic feet.	Supplied by Government.	359 0 6	
Mullehpore to Gungta...	24 miles ...	In 1 place ...	2,578	.....	.....	2,578	Rice, mds. 36-37-11 for Rs. 123-2-3.	.....	According to their wishes.	Earthwork Rs. 1-9, dressing annas 14, turfing Re. 1 per 1,000 cubic feet.	.....	123 2 3	
Secundra to Luckee Serai.	6½ miles ...	In 3 places ...	2,945	241	251	3,437	Rice, mds. 206-2-1 for Rs. 543-15-3.	.....	Thrice a week	Dressing Re. 1, turfing Rs. 1-4, earthwork Rs. 1-9.	.....	543 15 3	
Secundra to Nowadi ...	9½ miles ...	In 2 places ...	755	.....	25	780	Rice, mds. 50-7-10½ for Rs. 133-13-6.	.....	Twice a week	Dressing annas 12, turfing Re. 1, earthwork Rs. 1-9.	.....	133 13 6	
Chareecharce ghât ...	.....	In 1 place ...	940	.....	.....	940	Rice, mds. 1-35-0 for Rs. 5-0-0. Grain tokens 22.	Good ...	Once a week	Earthwork Rs. 1-9, turfing Rs. 1-4, dressing Rs. 1-4.	.....	27 0 0	
		Total ...	32,362	3,393	747	36,502	Rs. 3,185-6-9				Total ...	3,281 14 3	
											Protective works on Patna road ...	313 7 0	
											Temporary bridges on Shaikpoora and Luckee Serai roads	301 4 3	
							Rice, mds. 2-18-15½ for Rs. 7 11 0				Establishment	1,825 6 3	
											Contingencies	48 3 0	
							3,193 1 9				Grand Total ...	5,770 2 9	

P. S.—There were 90 brahmins. 133 rajpoots. 48 potters, 2 barbers, 98 washermen, 14 oilmen, 833 weavers, 6 hulowaies, 28 kalowars, 128 shoe-makers, 104 tamalies, 42 banias.
Non-laboring class is above 2 per cent.

RAM RUTTUN MOZOOMDAR,
Assistant Engineer, in executive charge,
Monghyr District.

Statement showing the Storage and Consumption of Government Grain in the District of Monghyr for the date nearest the 25th July 1874.

Name of Sub-division.	Name of Circle.	Date for which figures are given.	Allotment.	Total allotment.	Total quantity of grain stored, exclusive of the grain transferred to other districts.	Total quantity of Government grain consumed up to date.					Estimated grain receipts of the ensuing fortnight.	Estimated grain expenditure of the ensuing fortnight.
						By sale to public or to laborers.	By gratuitous distribution.	By advances to ryots or zemindars.	By payment in kind to laborers.	Total.		
			Mds.	Mds	Mds.	Mds.	Mds.	Mds.	Mds.	Mds.	Mds	Mds
Sudder sub-division, excluding Bukhtiarpore.	.....	25th July 1874	20,000	1,09,000	11,238	2,043	1,640	4,757	2,039	10,479	..	1,000
	Bukhtiarpore	Ditto	89,000		68,392	12,807	7,994	15,946	1,182	37,929	.. ..	4,000
Begoo Serai sub-division	.. ..	Ditto ...	45,000	45,000	86,008	17,129	1,014	10,827	1,492	30,462	about 8,500	3,000
Jamooee sub-division, excluding three circles.	.....	Ditto ..	15,490	1,04,446	20,490	4,960	181	9,945	802	15,888	.....	5,000
	Luckee Serai	Ditto .	31,529		32,529	789	1,265	25,700	1,593	29,347	.....	3,000
	Secundra	Ditto	28,810		28,810	995	887	16,361	1,607	19,930	.....	8,000
	Shaikpoora	Ditto	44,107		48,107	4,000	1,071	15,226	1,998	22,295	....	... .
		Total .	....	...	2,45,573	42,723	14,052	98,762	10,793	1,66,330	.... .	. . ..

E. LOCKWOOD,

Offg. Collector.

No. 862—S.R., dated Bhagulpore, the 30th July 1874.

From—V. T. TAYLOR, ESQ., Collector of Bhagulpore,

To—The Offg. Secretary to the Government of Bengal, Scarcity and Relief Dept.

I HAVE the honor herewith to submit the 18th fortnightly narrative for this district.

2. In my last I noticed that there was every appearance of a break in the weather, and it is satisfactory to be able to state that in the fortnight under review there has been but little rain.

The total rainfall to the 30th at Sudder has been ...		...	...	29·75
Ditto	ditto at Banka ...	...	...	27·16
Ditto	ditto 23rd at Muddehpoora ...	...	...	29·73
Ditto	ditto 23rd at Soopool ...	...	...	33·50

The rainfall for July so far has been only 8·57 against 11·19 up to 31st of last year, but the fine weather we have been having was sadly wanted and has done a great deal of good to all crops, which now promise a wonderful yield. Of course it is too early to say anything of the aghani rice crop, which is being rapidly transplanted, and will soon require heavy rain, but the murwa, bhadoi rice, and indian-corn crops, are excellent.

3. The sub-divisional officers remark as follows regarding the state of the crops and condition of the people:—

Soopool—"There is very little variation in the state of supplies in the bazar. The weather during the past fortnight has been everything that could be desired; the intervals of fine weather have allowed the weeding to be pushed on nearly to completion, and the occasional falls of rain have been of general benefit both to the bhadoi and aghani. The transplanting of the latter is now in full swing, though murmurs are still heard of deficiency of seed. If, however, such were really the case, we should I think find a readier sale for our Government supply. It is on all hands admitted that a *fuller and more promising* bhadoi crop, both murwa and "aons" paddy, has not been seen for many years past, and it is, moreover, unusually forward, for the new murwa and other cultivated grasses—shama, kaoni, kheri, &c.—will be generally ready for the sickle in about 20 or 30 days. Though a comparatively large number of new cases for gratuitous relief are presenting themselves, to be attributed possibly to the closing to a great extent of some of our relief works, as the "grihists" are themselves doing a good deal, and not employing the usual amount of hired labor. The condition of the people generally is, I think, gradually improving, and I expect it will do so rapidly after the next 20 days are passed."

4. From the Pertabgunge side matters are still better, and new murwa is already in the market and selling at 24 seers the rupee, and when the crop comes well in, we shall see it selling at not less than a maund for the rupee, and it must be remembered that this grain is *the food* of the poorer classes and not rice. Early bhadoi paddy is also here in the market. The *dhan* is selling at 35 seers, and the Deputy Collector reports that before long it is expected that it will be as cheap as 2 maunds for the rupee. Should this be a fact, the time must be close at hand when all idea of any distress in this portion of the district must be given up.

5. *Muddehpoora.*—"There is ample in all bazars for all, as owing to the judicious lowering of rates and liberal advantages offered to large purchasers, grain is being sold at moderate rates throughout the sub-division. Private individuals, too, have bought grain for retail in these villages, and zemindars have also taken a good deal. This is very satisfactory, and I think clearly shows that there is no interference with trade in this sub-division, but also that there were not and are not any private stores with any one. Mr. Martin further remarks: The crops are looking exceedingly well everywhere, only the lowest lands have been so far flooded as to injure the crop on them. A zemindar who visited me the other day said he was astonished to find almost every field sown in this sub-division, and said he believed it was owing to fewer relief works having been started here than elsewhere. I have purposely lessened the works lately in this sub-division, in order to allow employers to get their usual laborers. I am glad the desired effect has resulted. The condition of the people is decidedly better; persons I have myself noticed have become stouter and healthier looking."

6. *Naradigur.*—The superintendent of this circle now reports for the first time, and the tehsildar of the Court of Wards there has complained that the circle works are keeping off petty cultivators from their fields. I have issued most positive orders to Mr. Kirkwood to reduce the rates to the lowest possible figure, and I very decidedly object to anything that makes our works more attractive than the works on which the people ought to be and would be in any ordinary years employed. If my orders are carried out there will be no further cause for complaint. The people referred to I understand to be petty cultivators, who have as yet failed to prepare their aghani rice land; they can have no excuse, as the Court of Wards have liberally *advanced*, and if lack of seed-grain is to be urged, there is ample of it at Soopole for any one in Naradigur who has not got it. The state of the country generally has so much improved now, and the prospects of the crop are so—I may say beyond precedent—good, that the time has arrived when aid should be given only to those absolutely in need of it, or else the people themselves will go on trusting to Government charity without the slightest attempt to help themselves.

7. *Banka.*—Everything in this sub-division is going on satisfactorily. The prices remain the same; the nature of the country and the character of the soil make the people anxious for more rain now, as no rain now would further injure the indian-corn, which has greatly recovered itself, and the aghani rice, now being transplanted, cannot live without it.

8. The following statement shows the difference in prices now and at the corresponding period of 1866, and it may be noticed that there never has been any Government grain in Bhagulpore itself—the prices then are in no way affected by Government rice. The prices of common rice fell one week to 12-10, and has gone up again to 12, but these prices will now rapidly fall. The Ganges is still falling and is unusually low for the time of year. Should the floods keep back for another fortnight, an indian-corn crop will be reaped on the dearahs and other lands contiguous to the river, off which a crop has not been taken for the last 5 years, having been annually destroyed by the floods. Cheena and kerhi is ripe and being rapidly cut, and these facts will undoubtedly affect present prices favorably :—

	Rice, common.		Pulses.		Indian-corn.		Wheat.	
	1866.	1874.	1866.	1874.	1866.	1874.	1866.	1874.
	S. C.	S. C.	S. C.	S. C.	S. C.	S. C.	S. C.	S. C.
Soopool	...	10 6	...	...	...	13 8	...	11 0
Muddehpoora	...	16 0	...	...	...	15 0	...	11 0
Banka	...	12 8	...	...	...	15 0	...	14 0
Head-quarters	8 3	12 0	8 13½	...	...	15 2	8 13½	14 8

9. There is but very little crime in the district—the statement for July shall be forwarded with the next narrative.

B.—Relief Works.

10. The usual statements are annexed, both Department Public Works and Court of Wards; both show a considerable falling off in numbers employed. These are not the works now said to be interfering with cultivation, but the light labor and circle works under the circle officers.

C.—Transport of Grain.

11. The only railway station at which anything is going on is Bhagulpore itself; the imports during the fortnight were 15,079 maunds against exports of only 4,569. Of this latter 2,980 maunds were wheat for Howrah, the rest gram and wheat local for Colgong, Caragolah, and Sahebgunge; of the former 12,505 maunds were wheat and gram from up-country, 1,755 maunds rice from Howrah, 688 maunds rice down from Barrh, and 131 maunds Indian corn from up-country. The Soopool officer remarks that the river route is now open from Khagaria, and boats with small consignments of pulses have gone up the Tiljooga and Dimra, but not as yet to any extent.

D.—Storage of Government Grain.

12. The usual statements are annexed. It has beenfound necessary to re-stock some of the golas, hence the difference in the amounts stored at several of them. The figures have been corrected also in some instances, as grain has erroneously been entered as disposed of from the golas, when it had only been sent to sub-golas; but the return shows a very fair disposal of the grain, especially in Soopool. Wholesale purchasers continue to come forward, and will do so until the new bhadoi rice is in the market—the bhadoi rice and the murwa being as a rule consumed by the people, and the aghani rice used for export and sale for payment of rents, &c.

E.—Advances to Private Parties.

13. The following advances in grain have been sanctioned during the past fortnight :—

Date of application.	Name of applicant.	Profession.	Residence.	Amount.	Date of sanction.	By whom sanctioned.
11th July 1874 ...	Durbary Singh	Zemindar	Lalgunge ...	Mds. 37-20 of rice worth Rs. 100.	20th July 1874 ...	Collector.
20th ditto ...	Rughoonath Narain Singh ...	Ditto ...	Rughoonathpore.	Mds. 75 in grain	22nd ditto ...	Ditto.
25th June 1874 ...	Rooder Narain Singh, Pursoram Singh and Bholanath Singh.	Ditto ...	Bhubria ...	Rs. 500 in grain	27th ditto ...	Ditto.
Ditto ...	Puramanand Singh Dass ...	Ditto ...	Bhowanipore	„ 225 in grain	Ditto	
Ditto ...	Seduch Singh Dass ...	Ditto ...	Ditto ...	„ 125 in grain	Ditto ...	Ditto.
Ditto ...	Mosstt Ginbutty	Ditto ...	Chilownee ...	„ 135-1-1½ in grain	Ditto ...	Ditto.
Ditto ...	Rajcoomar Singh	Ditto ...	Dhunhar ...	„ 300 in grain	Ditto	Ditto.
Ditto ...	Hemun Singh	Ditto ..	Sookhpoor ...	„ 1,000 in grain	Ditto ...	Ditto.
24th July 1874 ...	Ajub Singh Dutt	Ditto ...	Mudhoora ...	„ 300 in grain	28th ditto ...	Ditto.
Ditto ...	Nowbut Singh	Ditto ...	Burail ...	Mds. 47 in grain	Ditto ...	Ditto.
Ditto ...	Khedoo Singh	Ditto ...	Biswari ...	„ 30 of rice	Ditto ...	Ditto.

F.—Charitable Relief.

14. This is still being largely given, but I regret I am not in a position to give any figures this fortnight. I only received the Soopool report this morning, and Mr. Kirkwood's report has not yet reached me. I have detained this longer than I should have done, and cannot postpone sending it in a day longer. Mr. Kirkwood's report, which will arrive on Saturday or Sunday, will be sent to the Commissioner.

15.

G.—Financial Results of the Fortnight.

	Rs. A. P.	Rs. A. P.
Total expenditure from the district and sub-divisional treasury as shown in the last narrative		7,84,255 12 7½
Detail of the above total—		
On disbursement to the District Engineer for relief works ...	1,88,000 0 0	
Deputy-Collector of Muddehpoora	1,000 0 0	
On disbursement to officers in charge of transport arrangements	4,00,730 12 7½*	
On disbursement to Deputy-Collector of Muddehpoora for construction of gola	6,000 0 0	
On account of advances made to trustworthy residents for purchase of grain	70,400 0 0	
„ to traders for purchase of grain	1,600 0 0	
To Bhagulpore municipality	5,000 0 0	
Advances made to zemindars and others for land improvement...	7,625 0 0	
Advances to ditto for helping their ryots	1,03,900 0 0	7,84,255 12 7½
Expenditure during the fortnight under report	Nil.	
Grand total to end of fortnight ...		7,84,255 12 7½

	Rs. A. P.
* Through Nazir	15,016 9 4
„ Deputy Collector of Banka	678 7 0
„ „ „ Muddehpoora	12,102 12 8
„ „ „ Soopool	1,17,900 0 0
„ Mr. Hennessy	5,665 15 6
„ „ „ as contractor...	1,87,137 0 1½
„ H. M. Durand, Esq.	13,298 0 9
„ „ „ for carters	177 2 6
„ Mr. Hensely	5,000 0 0
„ Baboo Puran Chunder Neogee, Deputy Collector	19,084 15 3
Major Gordon, District Superintendent of Police, for contractor, R. C. Gangooly...	15,000 0 0
Captain Conolly	463 3 0
„ Mr. Meredith	109 10 0
„ „ Inman, Government grain officer, Jugodischuck	155 0 0
„ „ H. Bull, contractor	3,000 0 0
„ Baboo Hurbullub Narain Sing, contractor for purchase of bhoosa...	500 0 0
Paid railway freight for packages and weights and scales sent from Calcutta	37 11 0
Ditto for 28 bales of small bags sent from Alipore	70 2 0
Ditto of 100 bags of rice re-booked to Pointee	112 5 0
Cost of 50 tarpaulins purchased from Messrs. Gillanders, Arbuthnot & Co.	3,221 4 6
Total ...	4,00,730 12 7½

Statement showing the storage and consumption of Government grain in the District of Bhagulpore on the dates nearest to the 22nd July 1874, for which returns may be available.

1	2	3	4	5.	6	7	8	9	10
Name of Circle Gola.	Date for which figures are given.	Total allotment of Government grain.	Total quantity of grain stored, exclusive of grain transferred to other districts.	Total quantity of Government grain consumed up to date. By sale to the public or to laborers.	By gratuitous distribution in any shape.	By advances to ryots or to zemindars.	By payment in kind to laborers	Total.	Estimated grain expenditure of the ensuing fortnight.
Soopool Sub-Division.	1874.	Mds.	Mds.	Mds. Public.	Mds. Laborers	Mds.	Mds. Ryots.	Mds. Zemindars.	Mds.	Mds.	Mds.
Soopool Circle.											
Soopool	22nd July	1,30,000	97,277	30,959	7,749	1,217	575	6,940	2,247	49,687	*12,000
Chundial		10,000	16,412	3,817	3,213	716	Nil	905	811	9,492	
Rotowtee		8,000	8,000	2,297	Nil	492	Nil	319	1,338	4,446	
Hurdee		10,000	14,000	5,606	1,350	716	329	677	1,051	9,729	
Total ...	... ...	1,58,000	1,35,689	42,679	12,342	3,141	904	8,841	5,447	73,354	
Naradigur Circle.											
Nowabakur	22nd July	30,000	41,000	18,632	1,385	6,015	177	590	3,819	30,618	†14,000
Dugmurrah		30,000	32,000	10,517	1,074	4,536	Nil	977	306	17,410	
Rushwar		40,000	39,000	14,645	Nil	1,314	Nil	172	2,700	18,831	
Nurgo		20,000	20,000	4,383	1,995	1,339	134	86	11	7,948	
Total ...	... ...	1,20,000	1,32,000	48,177	4,454	13,204	311	1,825	6,836	74,807	
Simrahi and Bhulooa Circles.											
Peepra	15th July ...	20,000	21,000	2,729	2,425	1,064	4,021	2,705	2,024	14,968	‡17,000
Pertabgunge	22nd July	30,000	30,000	11,992	531	492	5,314	1,551	1,421	21,301	
Bhulooa		20,000	20,000	12,915	1,577	206	787	2,130	159	17,774	
Simrahi		40,000	36,000	10,789	1,400	1,565	7,183	2,616	2,962	26,515	
Nathpore		10,000	10,000	2,477	96	611	4,466	Nil	115	7,765	
Bheemnuggur		5,000	5,052	1,558	Nil	127	1,353	38	824	3,900	
Rijeeli Dulgaon ...		8,000	8,000	1,217	387	290	2,271	Nil	181	4,376	
Total§ ...	... ...	1,33,000	1,30,052	43,707	6,416	4,355	25,395	9,040	7,686	96,599	
Ekar and Bongong Circles.											
Ekar	22nd July ...	60,000	51,086	12,729	5,650	4,579	1,788	4,405	1,616	30,767	20,000
Simrahi	15th July ...	20,000	20,051	4,853	1,550	2,659	2,777	187	348	12,374	
Notha	22nd July	10,000	10,251	2,177	3,725	1,347	21	Nil	219	7,489	
Bongaon		30,000	32,219	9,197	2,320	2,209	3,633	4,697	1,636	23,692	
Burgaon		5,000	4,732	Nil	Nil	1,359	32	Nil	1,045	2,436	
Patichgachia		20,000	14,372	5,202	1,175	451	242	2,885	1,721	11,676	
Moheshi...		10,000	10,059	1,914	3,170	335	1,783	652	287	8,141	
Total ...	... ...	1,55,000	1,42,770	36,072	17,590	12,939	10,276	12,826	6,872	96,575	
Court of Wards' Sub-Division.											
Naradigur Circle.											
Chandpeepur	22nd July	11,100	11,482	Nil	9,435	54	1,577	Nil	Nil	11,066	2,000
Bhuptilian		11,400	11,504	Nil	8,091	332	1,269	Nil	Nil	9,692	
Burhura		9,333	9,328	Nil	2,864	524	2,444	Nil	Nil	5,832	
Total ...	... ...	32,133	32,319	Nil	20,390	910	5,290	Nil	Nil	26,590	
Grand total ...	... ...	5,98,133	5,72,830	1,70,635	61,192	34,549	42,176	32,532	26,841	3,67,925	65,000

* Grain has been despatched from Soopool as under—
To Chundial ... ... 6,200 maunds.
„ Nowabakur ... ... 8,000 „
To Hurdee ... ... 4,000 maunds.
„ Peepra ... ... 1,000 „

† From Rushwar to Nowabakur 1,000 maunds.

‡ From Simrahi to Nowabakur 2,000 maunds, and to Dugmurrah 2,000 maunds.

§ These amounts have now been transferred to the proper golas.

Statement showing the storage and consumption of Government grain in the District of Bhagulpore on the dates nearest to the 25th July 1874, for which returns may be available.

1	2	3	4	5		6	7		8	9	10	11
				Total quantity of Government grain consumed up to date.								
Name of Circle Gola.	Date for which figures are given.	Total allotment of Government grain.	Total quantity of grain stored, exclusive of grain transferred to other districts.	By sale to the public or laborers.		By gratuitous distribution in any shape.	By advance to		By payments in kind to laborers.	Total.	Estimated grain expenditure of ensuing fortnight.	Remarks.
				Public	Laborers.		Ryots.	Zemindars.				
		Mds. S. C.	Mds. S. C.	Mds. S. C.	Mds. S. C.	Mds. S. C.	Mds. S. C.	Mds. S. C.	Mds. S. C.	Mds. S. C.	Mds.	
Sudder Sub-division.												
Peerpointee	11th July 1874 ...	Nil	1,896 0 0	1,693 7 10	Nil	Nil	Nil	Nil	Nil	1,693 7 10	60	All sold; deficiency in weight.
Purmashurpore... ...	4th " " ...	1,000 0 0	1,000 0 0	750 0 0	232 2 8	Nil	Nil	Nil	Nil	982 2 8		
		1,000 0 0	2,896 0 0	2,443 7 10	232 2 8	Nil	Nil	Nil	Nil	2,675 10 2	60	
Banka Sub-division.												
Kutoriah	11th July 1874 ...	4,727 0 0	4,727 0 0	2,847 11 5	150 0 0	Nil	Nil	Nil	Nil	2,997 11 5	800	
Dhorya	Ditto ...	2,250 0 0	2,250 0 0	1,706 30 0	80 0 0	Nil	Nil	Nil	Nil	1,786 30 0		
		6,977 0 0	6,977 0 0	4,554 1 5	230 0 0	Nil	Nil	Nil	Nil	4,784 1 5	800	
Muddehpoora Sub-division.												
Kamp	25th July 1874 ...	50,000 0 0	50,000 0 0	2,743 3 0	Nil	840 0 8	1,262 36 4	1,107 9 8	1,019 16 0	6,972 25 4	3,300	
Sonebursa	Ditto ...	13,365 10 0	13,365 10 0	2,816 33 8	Nil	11 2 0	375 29 0	200 0 0	948 33 8	4,352 18 0		
Kamp Patturghaut	Ditto ...	2,614 0 0	2,614 0 0	Nil	Nil	41 5 0	Nil	274 6 10	307 15 12	622 27 6		
Byjnauthpore	Ditto ...	15,000 0 0	18,000 0 0	2,352 3 0	Nil	23 27 0	3,887 5 0	172 20 0	1,412 17 12	747 32 12		
		80,979 10 0	83,979 10 0	7,911 39 8	Nil	915 34 8	5,525 30 4	1,753 36 2	3,688 3 0	19,795 23 6	3,300	
Bhowanipore Circle.												
Bhowanipore	25th July 1874 ...	25,000 0 0	25,000 0 0	4,045 36 8	Nil	391 6 0	1,556 0 0	1,120 15 0	1,080 9 0	8,193 26 8	3,400	
Muddehpoora	Ditto ...	50,000 0 0	50,000 38 0	13,102 39 0	Nil	Nil	1,089 0 0	367 35 0	573 16 0	15,133 10 0		
Lalpore	Ditto ...	10,000 0 0	10,000 0 0	2,899 27 8	Nil	41 17 0	804 0 0	Nil	325 8 9	4,070 13 1		
Total	.....	85,000 0 0	85,000 38 0	20,048 23 0	Nil	432 23 0	3,449 0 0	1,488 10 0	1,978 33 9	27,397 9 9	3,400	
Grand total	.....	1,73,956 10 0	1,78,853 8 0	34,957 31 7	462 2 8	1,348 17 8	8,974 30 4	3,242 6 2	5,666 36 9	54,652 4 6	7,560	

C.

Abstract Statement of Men, Women, and Children employed on Raj Durbhunga Works in the District of Bhagulpore during the 14 days ending Saturday, the 25th July 1874.

Name of Work.	Total Number of persons employed during the 14 days.				Mean daily number of persons employed during the 14 days.				Number of persons employed on the last of the 14 days.			
	Men.	Women.	Children.	Total.	Men.	Women.	Children.	Total	Men.	Women.	Children.	Total
Dugmurrah Road	15,602	9,515	4,819	29,936	1,114	680	344	2,138	725	311	56	1,092
Kunowlee Tank	678	277	156	1,111	48	20	11	79	144	64	43	251
Mullar Tank	316	93	62	471	22	7	4	33	211	36	17	364
Total number employed ...	16,596	9,885	5,037	31,518	1,184	707	359	2,250	1,080	411	116	1,607

Remarks.—Rate of wages paid for full work—

	As.	P.
To each man	1	6
„ woman	1	0
„ child	0	9

Total amount disbursed in wages during the fortnight Rs.

V. T. Taylor,
Collector.

Progress Report of Famine Relief Works for the fortnight ending 25th July 1874.

Name of road and number on map.	Progress in marking out the relief works.	Progress in opening relief works.	Number of laborers thereon. Class I. Average daily No.	Class I. Percentage.	Class II A. Average daily No.	Class II A. Percentage.	Class II B. Average daily No.	Class II B. Percentage.	Total.	Supply of food thereat. From bazar.	From Government moodies' shop. Percentage.	From Government moodies' shop. Quantity.	Mode of payment.	Rate of wages.	Arrangement for tools.	Disbursement during the fortnight ending 25th July 1874.
Soopool Sub-Division.												Mds. S. C.				Rs. A. P.
Soopool to Bhootia, No. 19N	16½ miles ...	Earthwork and dressing done, turfing also finished.	497	100	...	...	...	...	497	Nil	All ...	243 38 10	Every second or third day in grain only.	Earthwork, Rs. 1-14 to Rs 2-3. Turfing, 12 to 14 annas per 1,000 cubic feet.	From Government stores.	815 4 0
Bella to Maiha, No. 20N and 1st section.	10 miles nearly...	3¾ miles earthwork and dressing done, turfing 1½ miles done.	70	100	...	...	...	...	70	Nil	Do. ...	30 20 7	Ditto ...	Ditto ditto ...	Ditto ...	82 1 6
Bella to Maiha, No. 20N and 2nd section.	.....	½ mile yet remain to be opened out and turfed.	191	100	...	...	...	...	191	.....	.....	.....	Every third day ...	Cutting and carrying earth, Rs. 1-14 per 1,000 cubic feet; dressing at 6 annas per 100 feet; turfing, 12 annas per 1,000 cubic feet.	Ditto ...	50 13 0
Nowhutta to Naharwarghat, No. 27N.	19 miles ...	Completed except 3¾ miles.	837	100	...	...	...	...	837	Nil	All ...	213 33 2	Every second or third day in grain only.	Earthwork at Rs. 1-14 to Rs. 2-3. Turfing, 12 to 14 annas per 1,000 cubic feet.	Ditto ...	859 9 9
Rajanpore bund B ...	3½ miles ...	The work on this road is finished and the establishment dispensed with									...	4 14 6	Payments made	...	... ...	37 0 3
Sohagpore tank, No. 30N	Under water.															
Nowhutta tank, No. 32N	1,000 × 500	All opened out, one week remaining to complete.	249	100	...	...	...	...	249	Nil	All ...	195 31 2	Twice a week ...	Earthwork at 15 annas to Rs. 2-13 per 1,000 cubic feet; turfing at Re. 1 per 1,000 cubic feet.	From Government stores.	300 11 3
Ekar tank, No. 29N ...	1,000 × 500	Ditto, about twenty days to complete.	201	100	...	...	...	...	201	Nil			Ditto ...	Ditto ditto ...	Ditto ...	261 15 0
Simani tank, No 33N ...	1,000 × 500	Work nearly stopped on account of water.	106	100	...	...	...	...	106	Nil	.....	52 12 11	Every second or third day in grain.	Earthwork, Rs. 2-13 to Rs. 5-2 per 1,000 cubic feet.	Ditto ...	172 5 9
Burasur tank, No. 28N ...	Completed.															

Name of road and number on map.	Progress in marking out the relief works.	Progress in opening relief works.	Number of laborers thereon. Class I. Average daily No.	Class I. Percentage.	Class II A. Average daily No.	Class II A. Percentage.	Class II B. Average daily No.	Class II B. Percentage.	Total.	Supply of food thereat. From bazar.	From Government moodies' shop. Percentage.	From Government moodies' shop. Quantity.	Mode of payment.	Rate of wages.	Arrangement for tools.	Disbursement during the fortnight ending 25th July 1874.
												Mds. S. C.				Rs. A. P.
Soopool tank, No. 31N ...	Completed ...	One side yet to be dressed and two sides to be turfed.	261	100	...	...	...	...	261	Nil	.....	23 0 0	Every second day ...	2 annas per 100 shifting spoil, and 12 annas per 1,000 turfing.	From Government stores.	196 14 0
Chundail tank, No. 34N...	800 × 500	600 × 500; excavation in progress.	1,051	100	...	...	...	...	1,051	Nil	.....	152 10 1	Ditto ...	4 annas 6 pie to 6 annas 6 pie per 100 cubic feet.	Ditto ...	1,264 12 9
Rahood tank.	.....	4,000 running feet completed.	221	100	...	...	...	...	221	Nil	.....	66 32 14	Day laborers paid daily, and contract work every second or 3rd day.	Daily Labor— A. P. A. P. Mates ... 2 0 to 3 0 Men ... 2 0 Contract excavation, Rs. 3-2 per 1,000 cubic feet. Dressing, per 100 cubic feet 8 annas 6 pie to Rs. 1-3; turfing, per 1,000 cubic feet 1 rupee.	Ditto ...	435 7 10
Singhessar to Nathpore, 1st section, No. 10N.	.....	3,500 ditto ...	439	100	...	...	...	...	439	Nil	.....	216 1 3			Ditto ...	682 6 6
Singhessar to Nathpore, 2nd section.	All done ...	All opened out, and remains to be dressed and turfed.	655	100	...	...	...	...	655	Nil	.....	83 10 14			Ditto ...	787 7 0
Singhessar to Soopool, Nos. 16 and 17N.	Ditto ...	4,000 feet completed..	395	100	...	...	...	...	395	Nil	.....	41 32 15½			Ditto ...	540 1 9
Peepra to Soopool, No. 15N	Ditto ...	3,000 running feet ...	520	100	...	...	...	...	520	Nil	.....	257 0 4			Ditto ...	802 0 7
Pertabgunge to Beerpoor, No. 11N.																
MUDDEHPOORA SUB-DIVISION.																
Muddehpoora road, 3rd section, No. 1N.	Work closed.		508	100	...	...	...	...	508	Nil	.....	150 17 7½	By contract ...	At Rs. 1-14 per 1,000 cubic feet of earthwork.	Ditto ...	770 0 0
Muddehpoora to Sahpore	.....	1 mile in three different places.														
Muddehpoora to Sookhasan and Pathurghat.	No information received.															
Bongong to Phoolout ...	Not commenced.															
SUDDER SUB-DIVISION.																
Muddehpoora road, 1st section, No. 1N.	3½ miles ...	3½ miles, turfing 2½ miles	34	100	...	...	...	...	34	...	.....	.....	Once in a week ...	Earthwork at Rs. 2 per 1,000 cubic feet. Turfing, 14 annas.	Ditto ...	4 11 0

Milkee road, No. 5N ...	6 miles ...	Turfing 5 miles, one slope.	75	100	.	...	...	...	75	...	.....	.....	Ditto ...	Earthwork, Rs. 1-14 to Rs. 2-4 per 1,000 cubic feet; turfing 12 annas to Rs. 1-14 per 1,000 cubic feet.	Ditto ...	189 3 9
Peerpointee to Barahat, No. 16S.	Nearly 3½ miles ..	Completed on 15th July 1874.	...	...	..	..	.	..	...	...	.....	.. .	.....	..... .	...	349 0 0
Sultangunge road, first 3 miles, No. 19S.	Old road ...	Repairs	52	100	...	...	...	...	52	...	.....	.....	Petty contract ...	Dressing, Re. 1 per 1,000 cubic feet; turfing, Rs. 1-2 per 1,000 cubic feet.	.	113 12 4
Ghoga and Mohiama roads, No. 13S.	Work stopped.															
BANKA SUB-DIVISION.																
Bowsee road, No. 1S ...	Repairs completed.															
Dhooria to Bowsee, No. 9S	Closed on account of outbreak of cholera.															
Ditto to Mohiama, No. 11S.	No information.															
Katooria to Simultola, No. 27S.	Completed ...	.....	66	100		.	...	..	66	...	.....	.....	Daily contract once a week.	Rs. A. P. Men ... 0 1 6 Children ... 0 0 9 Earthwork 1 14 0 to 2 0 0	Ditto ...	116 2 0
Banka to Katooria, No. 26S	Ditto	....	63	100	..	...	..	...	63	.	.....	.....	Weekly ...	Per 1,000 cubic feet; earthwork, at Rs. 2 per 1,000 cubic feet.	Ditto ...	155 0 0
Bhagulpore to Umerpore, No. 2S.	Repairs completed.															
Repairs to Bowsee road.																
		Total ...	6,491	..	...	..	..	.	6,491	...	.....	1,731 17 1	....	.....	.....	8,986 12 0

BHAGULPORE,
The 31st July 1874.

V. T. TAYLOR,
Collector.

No. 2379F, dated Purneah, the 30th July 1874.

From—W. KEMBLE, ESQ., Magistrate and Collector of Purneah,

To—The Secretary to the Government of Bengal, Scarcity and Relief Department.

I HAVE the honor to submit my narrative for the fortnight ending July 25th.

A.

Private trade is now more active than ever, as the rivers have risen boats laden with grain have found their way from Dacca and other eastern districts.

At Kissengunge, the price of coarse rice has risen to 12 seers per rupee.

The new rice is also coming into the market; at Bulrampore it is selling at 24 seers per rupees and in Kissengunge at the same rate.

Mr. Craven says there are signs of improvement in the general condition of the people: they are gradually recovering from the distress which universally prevailed in May and the first half of June. Emaciated beings are not so frequently met with, and the cry for grain is not so general. He states that in Bahadoorgunge, owing to the difficulties of importing grain, the population are worst off, but from the recent diaries and reports received from Mr. Bertlesen, I find that he has been very active in getting up the Government grain by pack ponies and by small and large boats, and that relief is freely given. He has been making advances freely to persons whom, from (in almost all cases) personal inquiry, he found to be fit objects for relief in this form.

Mr. Bertelsen reports that small supplies of grain are again finding their way surreptitiously into our territory. This looks well, and I have no doubt that trade in this direction will soon revive.

Mr. Rattray, from the north-west part of the district, does not submit such a favorable report. I am about to start for Motiharee to see for myself what the state of affairs is; and I have deputed Baboo Rajoneenath Chatterjee, for whom there is not now much work in Kissengunge, to proceed to take charge, under Mr. Rattray, of the Motiharee thana.

I notice, however, that Mr. Rattray's reports only speak of a rush of applicants for charitable relief, and do not mention any specific cases of distress, so I trust that this is merely a panic which will soon be got over. The Motiharee gola is well stocked, and Mr. Rattray informs me that rice has been sent, not only to all the village groups, but to sub-groups which he has formed.

The state of the country is everywhere excellent: the floods have gone down without doing nearly so much damage as was anticipated, the heavy rain has been succeeded by fine showery weather, which is exactly what is wanted to enable the ryots to get on with their transplanting work.

From Kissengunge 18 annas bhadoi crop is expected. The early janera everywhere, and the bhadoi in many places, is being reaped. Makai is flourishing and murwa is coming on well.

The only crop which has really suffered from the floods is indigo.

The health of the people is everywhere reported to be good; though the weather has been intensely hot, no cases of cholera have been reported. Crime has also decreased, as the accompanying table will show.

Kosi Floods.—The following extract from a report dated 21st July, received from Mr. McQueen, Sub-Manager of the Dhurmpore, is very satisfactory. He says:—

"Owing to the very rapid subsiding of the river the loss of the rice crop has not been so great as reported by the people in the first excitement of the rush of the river, neither are there so many village sufferers as reported in my first letters. Wherever the flood went, there it of course destroyed the indigo and Indian corn, but the bhadoi rice, except where it was in exceptionally deep hollows or in the direct course of the stream, has in a great measure escaped, and if we continue having our present weather, a good harvest will yet be reaped from it.

Whilst out in the district I saw that the julle dhan was being reaped; the yield from this in the few villages to the east of the estate where it is grown, I estimate at about 12,000 maunds. Bhadoi is ready in some places, and in zillah Beernuggur its harvest will be general in a fortnight.

Prospects altogether are much brighter than they were last week, and the loss in rice, except in about 10 villages, inconsiderable, as ropa may be planted where the bhadoi has failed. The villages I put down as the sufferers by the flood are—

"Mujhoa, Khudawunagar, Bela Chumpabutti, Damailbari, Dharita, Jankiram, Domur, Busgura, Hutwara, Chohar, and Busgura."

In all these villages relief in grain has been sent.

B.

Mr. Cordner's progress report is annexed, and is, as usual, well and carefully drawn up. It shows a total of 38,713 laborers, against 66,444 last fortnight, and a daily average of 5,530, against 9,492.

The only work is dressing and turfing the slopes, &c., in fact, trimming up and consolidating the work of the past six months. Grain payments are everywhere made, and give satisfaction, as I hear from all sides that the road laborers generally manage to retail at a profit some part of their earnings.

No complaints of short supplies of grain have been made to me this week, and I find that the token system is working well and that the moodies have very quickly learned to take to it.

The relief officers' returns show an average during the month of 13,775 persons on roads and petty works, being about 3,000 less than were shown during the preceding month.

These are mostly women and children, who are employed on merely nominal work, but measures are being taken, as their condition improves, to induce them to revert to their former mode of life; this is at present rather difficult, as they do not as a rule work in the fields.

C.

Our arrangements for carriage have improved during the fortnight. From Dengrah boats now make their way up the river, and pack ponies and carts are waiting at the ghâts where the water becomes shallow.

Small boats are very difficult to procure. Mr. Craven, at Kishengunge, reports that in his sub-division the streams flow with terrific velocity, and owing to their uncertainty, large boats cannot venture into them, for they may be empty one day and full the next.

He has been constructing rafts of "dug-outs," and on these he has been sending rice about the country. Forty of them had been despatched to Mr. Bertelsen to be used in his circle. In Kissengunge he had carted a number of these small boats across country to be used as ferry boats.

During a recent visit to Arrareah I found that a complete system of communication with Dengrah and the north golas was working by boat, cart, and pony.

The pack ponies have this month proved most useful, and having been distributed over the district by Captain Anderson, each officer has got as many as he wants. A copy of Captain Anderson's memorandum on this subject is annexed.

The system of paying for the ponies in grain was first suggested by Mr. Perry, of Kudbah, and is working well.

I have been about the district, and still find, notwithstanding our requisitions, that pack ponies are being worked by private traders in large numbers, carrying grain from Purneah to the north. We have not yet interfered with private trade in this respect.

Copy of Captain Anderson's Memo., dated Purneah 29th July, 1874.

	1st Class.	2nd Class,
Purneah ...	...	270
Dengrah ...	307	35
Kusba Amour	170	300
Bulrampore	550	...
Kudbah ..	600	400
Kissengunge	540	400
Bahadoorgunge	859	115
Arrareah ...	1,500	400
	4,526	1,920
Total	6,446	

Bulrampore is made up by a draft of 400 ponies from Kudbah.

Arrareah and Bahadoorgunge are being increased by drafts from Purneah, Dengrah and Kusbah Amour.

Grain payments are working very satisfactorily.

D.

With respect to the golas I have nothing special to state.

They have all stood well, and have been found to have been generally well chosen, the only one difficult of access being Bibigunge.

The minor golas are all kept well stocked, and being under the charge of a group superintendent in the centre of a group of villages, supply food to a large number of persons.

Mr. Rattray says that, on the average, no one in his sub-division has to go more than three miles to buy food.

F.

From the returns which I have this month received from the circle officers, which have this month been prepared on, I believe, a more uniform principle, I have been able to calculate that the number of persons daily in receipt of charitable relief in some form or another is as follows:—

By cooked food 421
This shows an increase over last return.
By uncooked food 3,515
This shows a decrease which will be accounted for by the increase under village relief tickets.
In poorhouse 189
There is marked decrease here.
By village relief tickets 20,807

The large increase over the figures given last fortnight, 7,694, is due partly to errors in the last calculation and partly to advantage having been more generally taken of this mode of relief.

By light labour tickets—
The daily average 13,778

This is an increase over the daily average shown last fortnight but less than that of the preceding month. This is owing to the fact that during the first part of last month the people were engaged in weeding and hoeing their fields, by which means the males were enabled to support their families. Latterly field work has been less in demand, and the weather being

finer, women and children have again applied in large numbers for work on the roads. The numbers will probably again fall off when reaping is generally commenced.

By spinning—

The daily average is 112

This increase is chiefly in Bahadoorgunge and Kusba Amour circles, where in the wet weather, when road work was stopped, relief was largely given in this form.

Weaving, daily average 121

The same remarks apply as given below.

Other means 128

This comprises basket and mat-making, weeding, etc.

We thus have this month a total average of 39,071 persons on charitable relief.

The following points appear to me to be worthy of note in each circle :—

Sudder.—Mr. Meiklejohn reports that he has been taking measures to reduce the number of persons in receipt of purely charitable relief, which he believes has been too freely given.

All his minor golas being full, he has been helping Arrareah by sending his ponies there.

Dengrah.—Mr. Thornton says that just now, during this fortnight, before the cutting of the bhadoi, distress is severe, and that on this account he has had to increase gratuitous relief.

There had been three deaths in the hospital here; two were of travellers who were attacked with dysentery on the road, and one a little girl, who had long been an inmate of the hospital.

Kusba Amour.—The same remarks regarding the pressure during these three or four weeks are made by Mr. Gouldsbury. In ordinary years people are pressed for grain at this time.

The new crop will now soon be cut.

Bulrampore.—Here there was a fair crop of very early janera, and the bhadoi is more forward than in the two last-named circles, and private trade is brisker. Consequently there is less distress, and the demand for Government grain is decreasing every day, even among the traders.

Kudbah.—This circle and the last named are now, I consider, the best off in the district.

Mr. Perry has kept the distress well in hand throughout, and as private trade was always busy here, it never was so severe as in other parts of the district, though the failure of the crops was greater.

Kissengunge Sub-division.—I have quoted from Mr. Craven's report in the first part of my narrative. Everything is in good order in this sub-division, and the difficulties of transport have been overcome by hard work on the part of Mr. Bertelsen, and all the golas are supplied.

There has been a large increase on the list of village ticket holders, and advances have also been made.

Though in Bahadoorgunge there was comparatively no great failure of the crop, the distress has been latterly greater than in other parts, owing to the people having sold off their stocks improvidently, and on account of the inaccessibility of the locality.

Arrareah.—Just now the reports from this sub-division are bad. Mr. Rattray asked for more native assistance, which has been sent to him, Baboo Rojonee Nath Chatterjee, a good Deputy Collector, having been sent up to him. I start myself for this sub-division to-day.

G.—Financial Results of the Fortnight.

The expenditure reported last fortnight amounted to Rs. 802,177-4-7 × 4,430-14-1 =806,608-2-8.

	Rs. A. P.	Rs. A. P.
Village roads	.....	10,468 0 0
District Engineer	.....	1,80,000 0 0
Planters and others for district road repairs	.....	8,915 2 0
Purchase of tools and plants	.....	5,351 2 6
Transport of grain	.....	4,58,426 15 10
Advanced to residents for purchase of grain	.....	70,225 0 0
" to zemindars to assist their ryots	.....	32,600 0 0
" to Lieut. W. Coles, on account of pay... ...	.....	150 0 0
Office establishment	.....	1,514 2 7
" contingencies	.....	2,787 4 1
Gola establishment	.....	4,632 7 8
" contingencies	.....	77 0 0
Advanced for purchase of fodder	.....	2,014 2 0
" for cart tracks	.....	1,500 0 0
Construction of golas	.....	26,080 5 9
" of Goladar's house	.....	148 6 0
Deputation allowances—		
To E. B. Baker, Esq., district grain officer	957 2 3	.....
" H. B. Munro, Esq., assistant district grain officer ...	200 0 0	.....
" D. O. Meiklejohn, Esq., relief superintendent ...	561 0 0	1,718 2 3
Total ...	.....	8,06,608 2 8

Expenditure during the fortnight.

Transport of grain—		
Advanced to R. Money, Esq.	14,000 0 0	.....
Payments to contractors on account of cart hire for grain transport	136 15 9	.....
Office contingencies	.....	14,136 15 9
Gola establishment	.....	259 8 0
	.....	411 8 1

Advances made from Relief Fund on the 19th March 1874, by Mr. Craven, sub-divisional officer, Kissengunge, to the following zemindars to assist their ryots, is now drawn from the Treasury and transferred to the credit of the Relief Fund—		
Inayet Ali	1,000 0 0	.....
Moorad Ally	1,000 0 0	.....
Boodhoo, Tehsildar	1,000 0 0	.....
Ekin Alli	1,000 0 0	.....
Mahomed Hyder	500 0 0	.....
Valayet Ali	500 0 0	.....
Umer Ali	200 0 0	.....
Asad Ali	300 0 0	.....
		5,500 0 0
Advanced by Mr. Craven, on 12th May and 6th June 1874, to assist their ryots—		
To Luff Ali	300 0 0	.....
„ Serajul Huq	1,000 0 0	.....
		1,300 0 0
Advanced by Mr. Craven for importing food grain, on 30th May 1874—		
To Baboo Lall, Moodie	500 0 0	.....
Kesi Doss	1,000 0 0	.....
Ghutoo Sahoo	1,000 0 0	.....
Maneeram	2,000 0 0	.....
		4,500 0 0
Total ...	.....	26,107 15 10

Statement showing the theft of grains reported in the District of Purneah.

Police Station.	No. of cases reported.	Worth of grain stolen. Rs.	A.	P.
Sudder	4	32	6	0
Gondwarah	1	12	8	0
Kissengunge	3	7	15	3
Bahadoorgunge	4	14	7	0
Kalliagunge	5	11	6	0
Motiharee	5	30	8	6
Dhamdaha	1	59	1	0
Kudbah	2	10	12	6
Arrareah	5	16	11	0
Kusba Amour	3	165	1	4
Raneegunge	5	7	14	6
Total	38	368	11	1

C.—*Abstract Statement of Men, Women, and Children employed on other than those under Public Works in the District of Purneah, during the* 14 *days ending Saturday, the* 25*th July*, 1874.

Name of Work.	Total number of persons employed during the 14 days.				Mean daily number of persons employed during the 14 days.				Number of persons employed on the last of the 14 days.				Remarks.
	Men.	Women.	Children.	Total.	Men.	Women.	Children.	Total.	Men.	Women.	Children.	Total.	
Sudder ... road ...	1,252	2,021	194	3,467	89	144	14	247	79	155	17	251	
Kusbah Amour road ..	785	24,423	12,839	38,047	56	1,744	917	2,717	65	2,596	1,314	3 975	
Bulrampore .. road	15,747	19,019	16,023	50,789	1,097	1,353	1,139	3,589	...	...	...	...	
Arrareeah .. road	19,533	28,300	13,046	60,879	1,395	2,021	932	4,348	1,302	2,700	1,024	5,026	
Total number employed	37,317	73,763	42,102	152,482	2,637	5,262	3,002	10,901	1,446	5,451	2,355	9,252	

Return of Sick and Infirm treated in the Purneah District Hospitals for the Fortnight ending 25*th July* 1874.

Names of Poorhouses.	Remained	Admitted.	Total.	Cured.	Relieved.	Absconded.	Died.	Remaining.	Remarks.
Sudder	15	6	21	...	...	...	...	21	
Kudbah	14	50	64	55	...	..	...	9	
Bulrampore	17	9	26	7	1	3	..	15	
Sunkurpore	27	64	91	42	...	1	...	28	
Dholbaja	19	36	55	34	...	..	1*	20	* From Diarrhœa.
Bahadoorgunge	15	31	46	26	3	2	1†	14	† „ Ulcers.

Statement showing the Storage and Consumption of Government Grain in the District of Purneah, for the Fortnight ending Saturday, the 25th July 1874.

1	2	3	4	5	6	7	8
Names of Circles.	Total allotment of Government grain.	Total quantity of grain, exclusive of grain transferred to other districts.	Total quantity of grain consumed up to date. By sale to the public or to D. P. W. laborers.	By gratuitous distribution in any shape.	By advances to ryots.	By payments in kind to laborers.	Total.
	Mds.	Mds.	Mds.	Mds.	Mds.	Mds.	Mds.
Sudder ... As per last return	.....	.....	11,367	2,481	13,133	6,820	33,801
Sudder ... During the fortnight	71,000	.....	5,617	806	.....	162	6,585
Dengrah ... As per last return	.....	.....	12,743	1,042	10,843	2,066	26,694
Dengrah ... During the fortnight	80,000	.....	4,275	392	925	106	5,698
Kusbah Amour ... As per last return	.....	.....	14,770	2,725	7,490	6,263	31,248
Kusbah Amour ... During the fortnight	38,000	.....	3,071	531	.....	992	4,594
Bulrampore ... As per last return	.....	.....	22,822	1,507	30	1,746	26,105
Bulrampore ... During the fortnight	57,500	.....	6,245	890	.....	913	8,048
Kudbah ... As per last return	.....	.....	5,705	1,855	17,111	3,476	28,147
Kudbah ... During the fortnight	62,000	.....	3,293	123	.....	72	3,488
Bahadoorgunge ... As per last return	.....	.....	17,743	4,629	2,763	13,060	38,195
Bahadoorgunge ... During the fortnight	40,400	.....	4,056	1,531	2,578	930	9,095
Kalliagunge ... As per last return	.....	.....	3,667	823	233	198	492
Kalliagunge ... During the fortnight	.....	.....	4,518	789	1,046	650	7,003
Kissengunge ... As per last return	.....	.....	15,596	4,281	3,017	9,894	32,788
Kissengunge ... During the fortnight	64,000	.....	8,052	1,781	521	153	10,507
Arrareah ... As per last return	.....	.....	19,958	31,023	61,650	18,689	1,31,320
Arrareah ... During the fortnight	86,500	.....	5,689	5,794	2,135	906	14,524
Despatched from Maldah	1,50,000	.....	1,24,371	50,366	1,16,270	62,212	3,53,210
From Godagaree	1,00,000	.....	44,816	12,637	7,205	4,884	69,542
Total ...	7,50,000	.....	.....	.....	.....	.....	.....

Statement showing the number of persons relieved by Roy Lutchmiput Singh, Bahadoor, at his Zemindaries in the District of Purneah, for the Fortnight ending Saturday, the 25th July, 1874.

Names of Relief Centres.	Relief by cooked food. Men.	Women.	Children.	Total.	Daily average.	Relief by uncooked food. Men.	Women.	Children.	Total.	Daily average.	Number of laborers employed.
Hussengunge, including Khunooah ...	.....	.....	.....	.....	.....	171	1,845	454	2,470	176	.....
Chowki Nurgaddee	.....	.....	.....	.....	.....	.....	.....	.....	.....	.....	.....
Kudbah	.....	.....	.....	.....	.....	.....	.....	.....	.....	.....	.....
Arrareah	.....	.....	.....	.....	.....	204	1,201	317	1,722	123	.....
Lutchmipore, including Toolsia	.....	.....	.....	.....	.....	.....	.....	.....	.....	.....	.....
Purneah—											
Hindoos	370	138	117	625	44	.....	.....	.....	.....	.....	.....
Mahomedans	526	651	432	1,609	114	.....	.....	.....	.....	.....	.....
Total ...	896	789	549	2,234	159	375	3,046	771	4,192	299	.....
Total of Col. No. 3 ...	.....	.....	.....	.....	.....	.....	.....	.....	.....	159	
										458	

Relief Return of the Purneah District for the Fortnight ending Friday, the 24th July, 1874.

Area of Sub-division	square miles...	4,951
Population	persons ...	17,14,796
Number of relief circles	...	9
Number of villages	...	4,179
Average daily number of persons on Government or Court of Wards' relief works—		
Managed through Public Works Department subordinates	...	6,310
Managed direct by circle officers of local agency	...	14,913
Total	...	21,223
Average daily number of persons receiving gratuitous or charitable relief	...	24,613
Number of *known* cases of starvation death—		
Up to date of last return	...	7
During the week under report	...	1
Number of persons receiving gratuitous relief from private charity, so far as known	...	180

Grain disposed of up to date of last return.

	Up to date of last return. Mds.	During the fortnight. Mds.	Total to date. Mds.
1. By sale to laborers	62,212	4,884	67,096
2. Ditto to public	1,24,371	44,816	1,69,187
3. In charitable relief	50,366	12,637	63.003
4. Advanced to ryots	1,16,270	7,205	1,23,475
Total ...	3,53,219	69,542	4,22,761

PURNEAH, the 29th July 1874.

W. KEMBLE, *Magistrate and Collector.*

PURNEAH DISTRICT.

Progress Report of Famine Relief Works for the Week ending Saturday, the 18th July 1874

Numbers of works	Progress in marking out relief works	Progress in opening works	Number of laborers thereon				Supply of food thereat		Condition of laborers, and general feature of the country	Mode of payment	Rate of wages	Arrangement for tools	Disbursement during the week	
			Class I	Class II, A	Class II B	Total	Amount of Government grain sold to laborers	Proceeds of sale					In grain	In cash
							Mds Srs	Rs A P					Rs A P	Rs A P
No 1, Purneah to Keotgamah	The whole line of road about 40 miles in length, has been fixed and estimate in progress	2 parties	2,208			2,208	134 23	336 10 0	The number of laborers on this work is rapidly decreasing as their services are required in the fields We have considerably reduced the rates so that there may be no competition for laborers between the zemindar and Public Works' Department works The bhadoi crop which was sown in the low lands and where it has not been injured by floods will be reaped in a few days, the prospect of the aghani crop is good	The system of paying the laborers in grain in place of in cash has now been in force since the 23rd of May, and it is giving general satisfaction to the people on our works In fact, I believe that if the option was now given to them to choose between cash and grain payments, the latter would be almost universally preferred. The laborers are paid wholly in grain, and they find a ready and *profitable* sale for any that they may earn over and above that required for their own consumption The following arrangements have been made for paying the laborers in grain — The sircar or mohurir measures up the work done by each gang (our work being now universally carried on by contract), and gives a pay order to the duffadar for the amount of grain, according to the value of the work done The duffadar takes this pay-order to the nearest Government moodie's shop, and after receiving the grain distributes it to his gang	Orders have been issued to stop the earthwork and only to employ our laborers on the dressing and grassing of the banks that have been thrown up The rates for dressing the surface of the road and slopes vary from 4 seers to 12 seers per 100 running feet of bank, and depend chiefly on the way in which the earthwork has been thrown up The higher rates are only given in cases where the banks have been thrown up in a very rough way by unskilled laborers The rate for turfing the slopes is 12 seers per 1 000 superficial feet, an increase of one seer being given for every 100 feet extra lead beyond one chain The rates for Class II A are — Seers Men 1½ to 2 Women 1 Children 0¾	Every effort has been made to induce the laborers to bring their own tools, but it is to be regretted that this has not been attended with any very great success and especially so since we began to issue large quantities of Government tools to each of the works When the works were first started but very few Government tools were issued and most of the laborers who came to our works brought their own It was feared, however, that villagers were beginning to think that it was no use applying for work unless they brought kodalis so that, after a consultation with the Magistrate, tools were issued to each work and now, as a rule the laborers work with Government tools. These remarks only apply to the unprofessional laborers, as they and others, as a rule, have their own tools and bring them to the works	336 10 0	
No 2, Nathpere to Etwaree	The whole line, 82 miles in length laid out and levelled, estimate in progress	7 parties	15 076	2,134		17,210	950 0	2,533 5 4	The number of laborers on this road has decreased considerably since last report as the non-professional laborers are returning to work in their fields The break in the rains during the week under report has been of great benefit to the country generally, as it has allowed of weeding and transplanting being carried on, which was urgently required On this road about 50 per cent of the laborers are beldars, who are all now engaged in dressing and turfing the banks that have been thrown up				2,375 5 4	138 0 0
No 3, Kissengunge to Titalya	40 miles of old Ganges and Darjeeling road being repaired and estimate submitted	2 parties	789			789	46 20	124 0 0	The numbers on this road have slightly increased since last week All the laborers are employed on the dressing and turfing of the slopes Compared with other parts of the district, there is a less area under paddy, as the land is high and more adapted to such crops as pulse, &c				124 0 0	

Names of Roads.	Progress in marking out relief works.	Progress in opening works.	Number of laborers thereon.				Supply of food thereat.		Condition of laborers, and general feature of the country.	Mode of payment.	Rate of wages.	Arrangement for tools.	Disbursement during the week.	
			Class I.	Class II, A	Class II, B.	Total.	Amount of Government grain sold to laborers.	Proceeds of sale.					In grain.	In cash.
							Mds. Srs.	Rs. A. P.					Rs. A. P.	
No. 4, Kissengunge to Nekmurd.	The whole line has been laid out, levelled, and estimate submitted.	3 parties...	1,677	.....	.....	1,677	102 10	272 10 8	The number of laborers on this road has decreased since last report. The late break in the rains has been of great benefit to the crop and has allowed of weeding and transplanting being carried on. The greater number of laborers on this road are beldars.	.....	.....	.....	272 10 8	.....
No. 5, Dengrah Ghat to Toorkelly.	The whole line has been laid out, levelled, and estimate submitted.	2 parties...	286	.....	.....	286	226 20	604 0 0	Almost all the laborers on this road have now left and gone to work in the fields. Those at present employed are engaged in repairs and in doing a little tracing and turfing. The country has been much improved by the break in the weather during this week, as it has allowed of agricultural pursuits being carried on.	.....	.....	.....	604 0 0	.....
No. 6, Dengra Ghât to Bhopla Tajpore.	Whole line laid out, levelled, surveyed, and estimate submitted.	3 parties...	4,956	19	.....	4,975	201 34	538 8 0	The numbers at work on this road remain nearly the same as last week. Almost all the laborers are now employed in dressing and turfing the banks that have been thrown up. A good deal of damage has been done to the crops in the low lands by the late floods. The crops in the high lands look very promising.	.....	.....	.....	538 8 0	.....
No. 7, Bulrampore to Tarapore.	The whole line has been laid out and levelled and estimate submitted for sanction.	3 parties...	4,444	.....	.....	4,444	229 56	614 7 5	The numbers at work on this road have decreased since last week. Almost every one is employed in the dressing and grassing of the slopes and in repairing damages caused by the floods. The heavy floods in this part of the country are now subsiding, the Mahanuddy river having fallen about one half a foot. A good deal of damage has been done to the early crops in the low lands.	.....	.....	.....	614 7 5	0 14 0

No. 9, Kudba to Barsoe.	The whole line has been laid out and estimates submitted for sanction.	2 parties...	3,171	.....	.....	3,171	300 12	801 6 3	The number of laborers on this road have increased since last week. This is, I think, attributable to the people being unable to work in the fields owing to the inundation. All the people are now employed in repairs and the dressing and grassing of the slopes.	.....	.....	.....	801 6 3	.....
No. 16, Purneah to Kudbah.	The whole line has been laid out.	1 party ...	1,476	.....	.....	1,476	72 16	193 1 9	The numbers have increased on this work since last report. The crops in the low lands have suffered from the late floods. Those in the higher lands are looking well.	.....	.....	.....	193 1 9	.....
No. 36-6, Chownagra to Bulrampore.	Line marked out, and estimate sanctioned.	1 party ...	1,893	.....	.....	1,893	70 19	195 13 3	The numbers at work on this road are much the same as last reported. The late floods have in some places injured the early crops.	.....	.....	.....	195 13 3	.....
No. 23, Kissengunge to Bahadoorgunge.	The line laid out, and levelled and estimate submitted for sanction.	1 party ...	34	.....	.....	34	2 10	2 4 0	Only a few laborers employed on repairs.	.....	.....	.....	2 4 0	.....
No. R, Bahadeorgunge to Tarabarry.	The line laid out and estimate submitted.	1 party ...	550	.....	.....	550	14 2	37 7 5	The number of laborers on this road is much the same as last reported. They are employed in dressing and turfing the banks that have been thrown up.	.....	.....	.....	37 7 5	.....

R. A. CORDNER,
Executive Engineer, Purneah District.

No. 765—S.R., dated Doomka, the 28th July 1874.

From—J. BOXWELL, ESQ., C.S., Offg. Dy. Commissioner, Sonthal Pergunnahs.

To—The Offg. Secretary to the Government of Bengal, Scarcity and Relief Dept.

I HAVE the honor to submit a narrative for the fortnight ending July 26th.

A.—STATE OF THE COUNTRY.

Reports are good everywhere. It is as difficult as before to give any very precise information about the supplies, either in the markets or out of them.

From Rajmehal Mr. Stewart writes: "Prices have not gone down; at Bario and Barhait the prices for common rice still remain unchanged, but these prices are merely nominal. The article itself is hardly to be procured."

From Jamtara Mr. Hand writes: "Grain is scarce in the bazar, and will be scarcer every day for the next three weeks." The important point here is that Mr. Hand puts the turn of the tide only three weeks off, or in the latter half of August, instead of the middle of September. Mr. Wood does not notice supplies. Mr. Grant writes from Godda: "Though the supplies brought to the various hâts are not much, more food is available about the country. The well-to-do large cultivators have opened out their stores and are paying their laborers in kind; and a few of the mahajuns, I hear, have made advances of grain." This sentence, perhaps because it suits my own notions, I think very well worth noting. All through the year I never believed the poor people were fed very much from the hâts; they were fed from their neighbours' houses. They could always get food a trifle cheaper from their comfortable neighbours than from the mudies.

Prices were always a tolerably fair index to the state of the country; supply reports never were.

Mr. Wilmot writes from Deogurh: "The cheapest rice in the jurisdiction remains at Bahman Gawan, where it is reported to be selling at 15 seers per rupee. The dearest is said to be at Garh Sora, where it is 10 seers. Grain still procurable in considerable quantities at 17 to 18 seers per rupee."

The cheapest country rice in Doomka is 13 seers. At this rate it easily beats Government rice at 16 seers. There is no talk of scarcity of supply here. Mahajuns lend and sell as well as can be expected.

In Godda Government rice has come into the bazar. Mr. Grant does not say at what price it is selling. With large advances and exclusive payment in grain this must result, as people must at least have salt. The weather is as good as it could be, without an arrangement for turning on and stopping showers in every field.

In Maheshpore it seems to have been as good even as this. There had been rain enough to flood all the rice country. Then a week of fine weather came, and now the rain is on again—heavy. The crops are all doing splendidly. Mr. Wood writes: "The indian corn is now commencing to cob, and is from five to six feet high, and promises a bumper crop."

Deogurh is nearly as well off. They have had heavy rain, a week of hot sunshine, and now are having clouds, fog, and rain again.

In Godda janera had been little damaged by excessive rain. It is now looking very well. People say the yield will not be so great as last year.

Mr. Stewart argues the weather case at great length, but his summing up is—"On the whole, then, I think it may safely be said that the prospects of the crops up to date are good, and that the weather has been eminently seasonable for agricultural operations."

Small crops and janera are coming into ear, and the cheena harvest has begun in the dharaes.

The Jamtara prospects are, what I should call, very fine. Mr. Hand writes: "The rainfall during the fortnight (from the 8th to the 20th) has been 5·7 inches. We have had no rain since the 16th. Cultivators are beginning to cry out that their prospects are gloomy. If we have rain within this week, I do not think the dhan can be materially injured." I do not know what the cultivators can want that they have not got. 5·7 inches of rain, and then four days hot sun, seems to me the perfection of weather.

In Doomka we have had, up to the 26th instant, 21·29 inches against 21·51 at this time last year. I have arranged the rainfall in two monthly columns—

	1873.	1874.		1873.	1874.
January	·26	·11	June	5·05	7·8
February	0·0	1·87	July	12·16	8·08
March	1·54	1·32			
April	·14	0·0		21·51	21·29
May	2·36	2·11			

I cannot ascertain that the slightly different distribution has made any difference. Last year prospects were considered almost as good as possible up to the middle or end of September. The one verdict all over the district was—a bumper crop lost for want of one shower.

By all accounts, we are slightly better off now all round than we were this time last year; therefore, I think I need pay no attention to little local grumbling for a field of dhan or makai the worse for either rain or sun.

About Doomka people say they want some heavy rain now to complete their highland planting. Since writing this heavy rain has come. The condition of the people I believe to be good everywhere.

As I reported some time ago, I have seen two extremely thin people, both children. There is a wide gap between this pair and the next lot; and I have been in every part of the district where distress was said to exist, though, I admit, not at the time it was said to be heaviest. I was always a day or two late to see the worst.

The sub-divisional reports are—

Godda.—"The general physical condition of the people is good, and I have not heard of any cases of death from starvation."

Mr. Wilmot makes no remark beyond saying that the health of his sub-division is unusually good. With him, this is as good as saying that there is no distress worth mentioning.

Mr. Hand says the numbers of "paupers and half-starved objects," which had decreased considerably, are increasing, now that works are being closed. I take this to mean that the poorest of the light-labor gangs are now swelling the numbers of the receivers of charitable relief.

Mr. Wood says nothing about the condition of the people. I also take this as a good sign.

Mr. Stewart's report is curious, and I don't understand a great deal of it. The pith of it is that the people have all along been in good condition, and that they owe it to the action of the Government. Here I am sure every one is very glad to agree with him; but I can make nothing of this—"I have no hesitation in saying that had we delayed much longer in commencing relief measures, the spectacle which some would apparently very much wish to have seen, viz., people reduced to the last stage of weakness by want, would have presented itself in a large portion of the distressed tract in this sub-division."

Putting aside for a moment all notions both of duty and good-feeling, and supposing a desire to prove oneself right to be the only, or much the strongest, motive anywhere, I fail to see any meaning in the words quoted. They are evidently directed against some foolish or malicious people who denied the existence of distress. But these same people would be extremely sorry to see the emaciated crowds which would at once prove them wrong. However, Mr. Stewart's verdict is that the people are doing very well, and that is really all we need care about.

Prices are almost stationary, and are a very small fraction over one-third higher than they were last year.

Twelve seers of common rice can be got for a rupee against 18 of this time twelve-months.

There is nothing to report about crime, misery, and starvation.

Cholera, generally of a bad kind, continues to break out in odd places.

B.—Relief Works.

Works are being closed as fast as we can. In Sultanabad there is nothing but the sloping and grassing of one little tank, which may drag on as work for old women. Jamtara works are also stopping fast, with the result of throwing more people over to charitable relief. Mr. Stewart is finishing off fast. He reports all his bunds safe after the late rush of water. Mr. Wilmot reports work very slack on his Wards' Estates bunds; but he has made the Modhupore coolies agree to take rice for payment.

I have not seen my Daman bunds lately. I hear one was carried away by the late flood—a little thing of no great value. The average daily total on all works is now 11,807; numbers are still decreasing fast. For the last four fortnights they are almost in geometrical proportion. I hope to have our bunds and tanks finished off very soon, and that work may continue only on our few great roads. I cannot give a satisfactory account of payment in grain. All relief officers report payment in grain general and universal where possible.

The Godda and Rajmehal figures show cash and grain payments mixed. Until I hear from these, the figures fail to shew the good results the officers report.

C.—Transport.

I have nothing to report.

D.—Storage.

I have had to ask for nearly the whole of the Calcutta store.

E.

Rupees 50 advanced during the fortnight.

F.—Charitable Relief.

A statement showing the daily average of charitable recipients in the district is given. The daily averages are as below:—

Rajmehal	...	... 161·9	Godda	...	... 692·2
Deoghur	...	... 1·5	Doomka	...	... 26
Jamtara	...	... 2164·25			
Moheshpore	...	... 157·5		Total	... 3203·35

G.—Financial Results.

A separate statement shewing the expenditure is appended. I have said all I had to say under B.

I may here remark that the sale of Government rice to the public up to date, 11,000 maunds in a million and a quarter of people, shows that each person has bought about six chittacks.

	Amount of Expenditure.	Total.	Grand Total.
	Rs. A. P.	Rs. A. P.	Rs. A. P.
Expenditure from the district and sub-divisional treasuries up to last narrative	.....	.....	1,57,618 13 0
Expenditure during the fortnight under report :—			
As per Executive Engineer's progress report for the week ending 11th July 1874	1,900 11 9		
As per Executive Engineer's progress report for the week ending 18th July 1874	1,076 6 9*a*		
As per Executive Engineer's progress report for the week ending 25th July 1874	1,628 2 7	4,605 5 1	
Deogurh sub-divisional officer for the fortnight ending 18th July 1874—			
Jessidi to Rohini road	51 1 6*b*		
Pathrole road	99 0 6	150 2 0	
Godda sub-divisional officer for the fortnight ending 18th July 1874—			
Godda and Barahat road	1,501 4 7½*c*		
Godda tank	324 12 6		
Bander Chua bund	222 4 9		
Chandna bund	26 12 6		
Mohespore tank	193 3 2		
Kasba tank	123 15 3		
Talberia bund	55 14 0		
Sonepore	125 11 6		
Lakormara	154 1 0		
Parsa	221 7 6		
Perozepore	232 13 0		
Maharawa	67 4 0		
Simra tank	180 1 3		
Kendua tank	100 13 9		
Lohandia „	154 12 0		
Bhora bund	175 14 9		
Chiharbina bund	41 1 6		
Gopalpore „	43 9 0		
Amba „	20 11 5		
Gobra „	64 14 6		
Ranidi „	178 14 9		
Lohandia „	138 5 3		
Mahagama „	141 10 3		
Haripore	104 0 6		
Nonphore	85 0 6		
Kamaldiho	119 6 0		
Sookulchak	11 12 0		
Dumria	2 8 0		
Murdiha tank	86 6 0		
Kobra bund	106 3 9		
Banglia „	59 6 9		
Behari „	167 1 6		
Bacha „	34 13 3		
Sripore „	15 15 6		
Belari „	103 9 6		
Pathra „	32 4 0		
Pathra village road	139 3 3		
Amarpore bund	53 8 0		
Simra bund in Doe	34 9 0	5,645 15 8½	
Rajmehal sub-divisional officer for the fortnight ending 8th July 1874—			
To Engineers in charge, Public Works Department	1,568 8 10		
To cashier, Civil Department	963 3 6*d*		
Cost of transport of rice at Bahawa, &c.	200 9 3		
Office establishment and contingencies	396 5 6½	3,128 11 1½	
Under Revd. H. P. Boerresen for the fortnight ending 18th July 1874—			
Road from Benagarin to Kalipathar	496 0 0		
Bund in Kurundar	227 0 0		
Tank in Ghatakpore	168 0 0		
Bund in Foolpahari	140 0 0		
Holes filled in and near Sulunga...	111 0 0	1,142 0 0*e*	
Under W. M. Smith, Esq., sub-divisional officer, Doomka, for the fortnight ending 25th July 1874—			
New Cutcherry road	12 2 3		
Opening out earth round newly planted trees	15 4 6*f*		
Purchase of bamboos for fencing trees	1 12 0	29 2 9	
Sudder Office—			
Paid for construction of a temporary shed for cholera patients at Moheshpore	104 7 0		
Cost of transport of Government grain to several golas ...	3,189 1 9*g*		
Railway freight from Sahibgunge to Pakourpore division ...	101 5 0		
Office contingencies	39 2 0		
Travelling expense of a Sub-Inspector of Police employed to receive grain at Saintia	49 8 0	3,483 7 9	
			18,184 12 5
Grand total ...			1,75,803 9 5
Jamtara relief sub-divisional expenditure from the beginning up to 7th July 1874			21,761 15 9½*h*
			1,97,565 9 2½

a. Rs. 1,843-14-6 paid in cash.
„ 2,761-6-7 in grain.
b. In cash ... ... Rs. 127 6 0
In grain ... ... „ 22 12 0
c. Details of payment in grain and in cash not received from sub-divisional officer.
d. Details not received.
e. Paid all in grain.

f. In cash ... ... Rs. 1 12 0
In grain ... ... „ 27 6 9
g. Out of this Rs. 3,000 was remitted to the Commissioner, Sonthal Pergunnahs, through the Extra Assistant Commissioner of Godda.
h. In grain ... ... Rs. 18,228 1 0½
In cash ... ... „ 3,533 14 9
21,761 15 9½

Statement showing the storage and consumption of Government grain in the Sonthal Pergunnahs for the fortnight ending 26th July 1874.

Name of Circle.	Date for which figures are given.	Total allotment of Government grain.	Total quantity of grain in store, exclusive of grain transported to other districts.	Total quantity of grain consumed up to date.					Estimated grain receipts of the ensuing fortnight.	Estimated grain expenditure of the ensuing fortnight.	Remarks.
				By sale to laborers and the public.	By gratuitous distribution in any shape.	By advance to ryots.	By payment in kind to laborers.	Total.			
		Mds.	Mds. Srs. Chs.	Mds. Srs. Chs.	Mds. Srs. Chs.	Mds. Srs. Chs.	Mds. Srs. Chs.	Mds. Srs. Chs.	Mds.	Mds.	
Doomka	24th July 1874	1,63,000	3,000 0 0	347 3 6¾	7 24 4	500 0 0	94 18 10¾	949 6 4¾	.....	1,000	
Deoghur	24th „ „		3,095 4 12	440 1 0	5 1 0	320 0 0	.....	765 2 0	.....	.....	
Rajmehal	22nd „ „	Out of this 6,100 sent to Mr. Bœrreson.	*a*43,427 0 0	13,994 24 3½	92 36 0	8,113 14 8	3,171 32 4¾	25,372 27 ½	.....	5,000	*a* more grain received; out of this 1,000 sent to zemindar of Pakan.
Godda	22nd „ „		63,344 0 0	4,041 30 12¼	915 22 10	21,146 24 8	18,453 13 12½	44,557 11 10½	.....	5,000	
Moheshpore	24th „ „		22,044 24 0	1,684 2 4	101 0 12	15,209 10 8	195 19 8	17,189 33 0	.....	.....	
Jamtara	22nd „ „		18,221 0 0	834 8 15¼	505 8 12½	3,783 32 12	8,046 20 9½	13,169 31 1¼	.....	.....	expenditure as per special messenger's account, 14,111.

Grain disposed of up to date of submission.

	Mds.	Sers.	Ch.
(a.) By sale to laborers and payment in kind	39,463	20	4¼
(b.) By sale to the public	11,839	35	2
(c.) In charitable relief	1,627	13	6½
Advance to ryots	49,073	2	4
	1,02,003	31	¾
Grain disposed of up to date of last report	76,994	15	5
Ditto during the fortnight	25,009	15	11¾
Total ...	1,02,003	31	¾

SONTHAL PERGUNNAHS.

Price-current for the week ending 25th July 1874.

Districts.	Wheat.	Common rice.	Bajra.	Maize.	Gram.
	Seers.	Seers.	Seers.	Seers.	Seers.
Doomka head-quarters	10	11½	12	12	13
Kattikoond	.....	11½	14	14	.....
Noonihaut	12	10	.....	14	14
Pakour	15¼	13	.....	.....	15¾
Rajmehal Sub-division	14	9	.....	.....	15
Sahibgunge	14	13	17	17	16
Barhait	.....	10	.....	16	.....
Godda Sub-division	14	12	.....	15½	15½
Saronee	14	11	.....	16	14
Deoghur Sub-division	12½	12	.....	14	18
Sarawan	13	13½	.....	16	16
Rohini	12½	13¾	.....	15	17
Pathrole	.....	13½	.....	.....	15

MEMO.

Rajmehal	1,256
Godda...	3,782
Jamtara	2,928
Deoghur	59
Doomka	16
Benagorhia	746
Total ...	8,832
As per Executive Engineer's progress report ...	2,975
Total ...	11,807

List showing the average of daily laborers on roads under the Civil officers, Sonthal Pergunnahs.

RAJMEHAL.

Serial No.	Works.	Daily average.
1.	Road from Sahibgunge to Barhait	329
2.	Panchgurh Bund	36
3.	Boha or Jamunee	30
4.	Simulgooree	122
5.	Haddaf Road	167
6.	Tinpahar Road	159
7.	Doodkhole Bund	92
8.	Shahabad	30
9.	Khyrasole Bund	15
10.	Kuronpore Bund	86
11.	Sole Bandha	22
12.	Bankoondee	13
13.	Doodkhole Road	22
14.	Mirapoora	34
15.	Barhait Tank	99
	Total ...	1,256

GODDA SUB-DIVISION.

Serial No.	Works.	Daily average.
1.	Godda and Barahant Road	1,084
2.	Godda Tanks	284
3.	Banduar Chuab Bund	94
4.	Chandna Bund	24
5.	Mahespore Tank	84
6.	Kasba Tank	16
7.	Talberia Bund	41
8.	Sonepore	85
9.	Lakor Mara	97
10.	Pursa	124
11.	Perozepore	67
12.	Meharawa	41
13.	Simra Tank	98
14.	Kendwah Tank	72
15.	Lohendea ditto	121
16.	Bhora Bund	118
17.	Churhurbona Bund	47
18.	Gopalpore ditto	48
19.	Amba ditto	12
20.	Gobra ditto	22
21.	Ranidih ditto	103
22.	Lohandia Bund	66
23.	Mohagoma	100
24.	Haripore	134
25.	Noonbhoree	147
26.	Komuldiha	127
27.	Sookulchuck	8
28.	Dumriah	8
29.	Mardiah Tank	46
30.	Kobra Bund	71
31.	Bunglia ditto	61
32.	Beharee	85
33.	Bacha	43
34.	Sreepore	12
35.	Bellari	42
36.	Pathra Bund	10
37.	Pathra village road	93
38.	Aumerpore Bund	29
39.	Simra Bund in Doe	18
	Total	3,782

JAMTARA.

No.	Works.	Daily average.
1.	Gaichand	11·3
2.	Moochigurri	82·6
3.	Dakimbahal	21·2
4.	Kuruka	69·4
5.	Ladua	42·5
6.	Chakri	34·9
7.	Majhia	33·3
8.	Kulhore	32·1
9.	Saherdal	10·9
10.	Situlpore	29·6
11.	Kanangoi	16·6
12.	Murgatona	13·9
13.	Ghatti	30·9
14.	Road to Railway Station	48·2
15.	Nala	118·4
16.	Debjore	61·6
17.	Delberia	85·
18.	Patharghatta	144·
19.	Shearkatia	116·2
20.	Amlajuri	12·3
21.	Karya	43·9
22.	Bindapathar	114·3
23.	Palajuria	85·8
24.	Pakuria	65·6
25.	Geria	35·4
26.	Mahanpore	28·2
27.	Kundahit	98·
28.	Bankati	98·2
29.	Cart Road to Rajnagur	114·6
30.	Khoriam	99·9
31.	Khajoori	58·6
32.	Bagdohari	205·9
33.	Amba (Salka)	75·3
34.	Afzulpore	119·
35.	Jamjuri	53·1
36.	Chowkhonda	42·2
37.	Jalai	112·4
38.	Talpukuria	108·5
39.	Ashna	67·9
40.	Dhasonia	107·6
41.	Paharady	84·7
	Total	2928·7

DEOGURH SUB-DIVISION.

No.	Works.	Daily average.
1.	Pathrole feeder-road	34·16
2.	Jessidih to Rohim road	24·91
	Total	59·07

MOHESHPORE.

1.	Englishpara tank	45·5

DOOMKA.

New cutchery road, and opening out earth round the newly planted trees	16·

BENAGARHIA.

Road from Benagarhia to Kalipathar	299
Bund in Kurundar	153
Tank in Ghotukpore	114
Bund in Foolbari	90
Road from Benagarhia to Soolunga	90
Total	746

SONTHAL PER

Progress Report of Famine Relief Works

No.	Name of road.	Progress in marking out relief works.	Progress in opening relief works.	Number of laborers thereon.				Quantity and value of rice received and issued.				
				Class I.	Class IIA.	Class IIB.	Total.	Gola.	Quantity received.	Value of quantity received.	Quantity issued.	Value quantity issued.
										Rs. A. P.		
1	Doomka to Jamtara road.	Estimate being prepared; level and survey are completed.	Works opened on the 2th 10th, 15th, 20th, 21st, 24th, 25th, 26th, 27th, 28th, 30th, 31st, 32nd, 33rd, 36th, 39th, and 40th mile.	2,453, or cent. per cent.	.....	.....	2,453	Jamtara and Aperbacta.	.....	.....	85 mds. 38 seers. 4 chts.	252 Rs. 5 ans.
2	Jurmoondee to Deoghur road.	Nil	155,571 cubic feet of earth-work.	5,731, per cent. 99·48.	15 per cent. ·26.	15 per cent. ·26.	5,761	Deoghur.	230 mds.	Not given by the Overseer.	Grain order Tokens Cash	Rs. A. P 275 0 0 75 0 0 242 7 9
	Hansicha and Godda road.	Nil	31 chains turfing ...	729, or 43·34 per cent.	934, or 56·16 per cent.	.....	1,663	Gola and latha.	.....	.....	80 mds. 12 srs. 1¼ chs.	214 2 3
6	Teempahar and Boro road.	13 miles	13 miles	317, or 9·94 per cent.	2,873, or 81·39 per cent.	.....	3,190	.....	.....	.....	Work since stopped. 29	77
7	Boro and Monihari road.	21 miles surveyed and pegged out.	8 miles	355, or 18·61 per cent.	1,553, or 18·39 per cent.	.....	1,908	.....	.....	.....	Grain order.	119 4 6
32	Boari Bund ...	.....	.....	378, or 100 per cent.	.....	.....	378	.....	.....	.....	Ditto	18 12 0
10	Collection of metal on Soory road.	Complete project ...	Completely opened ...	411, or 82·69.	86, or 17·31.	.....	497	Doomkah.	3 mds. 15 srs.	8 0 0	3 mds.	8 0 0
13	Repairs to ditto ...	Ditto	Ditto	.....	66, or cent. per cent.	.....	66	.....	.....	.....	.....	.....
17	Repairs to Doomka station roads.	Ditto	Ditto	.....	.....	88, or cent. per cent.	88	Doomkah.	4 mds. and 5 srs.	11 0 0	4 mds. 5 srs.	11 0 0
21	Bund at Katicoond.	Ditto	Ditto	630 or 93·75.	42 or 6·5	.....	672	Doomkah.	32 mds. 13 srs.	101 0 0	32 mds. 13 srs.	101 0
14	Bahswa and Burhait road.	Ditto	Ditto	441 or 43·65.	567 or 56·35.	.....	1,008	Burhait.	30 mds.	30 0 0	40 mds. 26 srs. 3¼ chks.	100 6 0
16	Pakour and Heeranpore road.	.....	.....	85 or 30·25 percent.	196 or 69·75.	.....	281	Nil.	Nil.	Nil.	Nil.	Nil.
29	Mullarpore and Doomka road.	.....	.....	144				No information received.				

N. B.—No high caste people ever

GUNNAHS DISTRICT

for the week ending 11th July 1874.

Supply of food thereat	Condition of the laborers and the general feature of the country	Mode of payment.	Rate of wages	Arrangement of tools	Disbursement during the week	REMARKS
			CONTRACT WORK		Rs A P	
Supply of Government rice in all places where works are going on	Healthy and strong No symptoms of scarcity prevails now on this road Cultivation going on well The prospect of next crop seems to be very fair	Twice weekly in rice and cash	From 4 annas to 4 annas 6 pie per hundred cubic feet of earth work or cutting	Supplied by department	262 6 3	
Rice supplied from Government golas I am absolutely unable to understand the cash payment here, and have called for an explanation I think it must be a clerical error E J M	Laborers are strong and healthy, the people are mostly employed in cultivation weather favorable, prospect of next janera crop good	Payments made twice a week in grain tokens except broken parts of rupees	4 per 100 cubic feet	Ditto	592 7 9	
only turfing is being made					226 6 0	
Government rice is supplied from gola at Boorland a moodee s shop at Brinda in the 3rd mile	Fair, most part of the people are now engaged in cultivation	Laborers are paid in grain carpenters and other artificers in cash No tokens yet reached the treasury here Cheques are disbursed	DAILY LABOR CLASS I A P Men 2 0 Women 1 6 Children 0 6 CLASS II Men 1 6 Women 1 0 Children 0 6 Contract work, 4 to 5 annas per 100 cubic feet earthwork	Ditto	93 15 3	More rice has been sold to the laborers For want of information from the sub-cashier the quantity &c, cannot be given
Government rice is supplied from golas at Boroi and Doee and 2 moodee's shops at intermediate stations	People are generally healthy As to this road Assistant Engineer Baboo R N Shaw has been asked to put a stop to this need less payment in rice The subordinate responsible is Baboo Gunesham Banerjea E J M	Ditto	Ditto Contract work 5 annas per 100 cubic feet	Ditto	330 4 0	In rice Rs 119 A 4 P 6 In cash 210 15 0 Total 330 4 0
Ditto ditto	Ditto ditto	Ditto	Contract work 6 annas per 100 cubic feet	Ditto	35 0 0	In rice 18 12 0 In cash 16 4 0 Total 35 0 0
Government rice is supplied throughout since date of last return	Healthy Rice payment is now being made the Overseer reports, but the person responsible for the needless payment in cash is Baboo Behari Lall Banerjea E J M	Daily coolies Daily and contract coolies every second day by sub cashiers	Digging kunker 5 annas, carting 8 annas, per mile Men 2 0 Women 1 3 Children 1 0 to 0 9 A P Coolies 2 0 Women 1 3	Ditto	109 0 0	Rice payment commenced in the latter part of last week
Ditto	Ditto	Ditto		Ditto	7 9 6	
Ditto	Ditto The same subordinate as last is responsible, and has done well here E J M	Ditto	Ditto	Ditto	11 0 0	
Ditto	Ditto	Ditto	Earth-work 4 to 8 annas DAILY COOLIES A P Men 2 0 Women 1 3 Child 9 0	Ditto	115 0 0	
Government rice is available all along the road	The condition of the people is gradually improving No food grains can be had at bazars except the Government rice at golas	Thrice weekly by sub cashiers As P Men 2 0 Women 1 6 Child 1 0	CONTRACT WORK 4 to 6 annas DAILY LABOR Men CONTRACT WORK	Ditto	117 11 0	
No rice payment during the week for want of rice The Deputy Magistrate of Rajmehal has been written to, and necessary instructions have now been only issued by him to the goladars in charge of rice	Most part of the people are engaged in cultivation Explanation as to non-payment called for, but it appears that rice not being available, the people much want to get it E J M.	Thrice weekly	Earthwork 4 ans to 6 ans per 100 cubic feet DAILY LABOR As P Men 2 0 Women 1 6 Children 1 0	By Department	Nil	
This work is stopped		Total disbursement during the week			1,900 11 9	

appeared in relief works.

SONTHAL PERGUNNAH

Progress Report of Famine Relief Works

No.	Names of roads.	Progress in marking out relief works.	Progress in opening out relief works.	Number of laborers thereon.				Quantity and value of rice.				
				Class I.	Class II. A.	Class II. B.	Total.	Name of gola.	Quantity indented.	Quantity issued.	Cost of indented rice.	Cost of rice issued to laborers.
1	Doomka and Jamtara road.	Estimate being prepared, survey and level completed.	Works opened on 9th, 10th, 15th, 16th, 19th, 20th, 21st, 24th, 25th, 26th, 27th, 28th, 30th, 31st, 32nd, 33rd, 36th, 39th, and 40th miles.	3,436 or cent. per cent.	.....	.....	3,436	Jamtara, Doomka, &c.	.....	84 mds. 18 srs. 11¼ cks.	.....	Rs. 248
3	Jurmoondee to Deoghur.	Nil.	1,25,319 cubic feet.	5,378 or 99·83 per cent.	7 or ·13 per cent.	2 or ·04 per cent.	5,387	Deoghur.	230 mds.	128 mds. 33 srs.	.....	In rice Rs. 339, in tokens Rs. 119.
4	Hansdeha and Godda road.	Work stopped.		1,033 or cent. per cent.	.....	.....	1,033	Nil ...	Nil ...	Nil ...	Nil ...	Nil ...
10	Collection of metal on Soory road.	Completely projected ...	Completely opened ...	285 or 24 per cent.	345 or 54·76 per cent.	.....	630	Doomka.	Nil	35 mds. 32 srs.	.....	90 6
13	Repairs to Soory road.	.....	Ditto ...	.....	72 or cent. per cent.	.....	72	Doomka.	Nil	1 md. 31 srs.	.....	5 0 0
17	Doomka Station roads.	.....	Ditto ...	.....	244 or cent per cent.	.....	244	.....	.....	8 mds.	.....	20 0 0
31	Bund at Katicum	.....	Ditto ...	985 or 96·19 per cent.	39 or 3·81 per cent.	.....	1,024	Doomka.	.....	Cleaned 35 mds. 18 srs., uncleaned 14 mds. 32 srs.	.....	147 0 0
14	Bahawa to Burhait	13 miles	Ditto	573 or 52·71 per cent.	514 or 47·29 per cent.	.....	1,087	Burhait and Ranga.	120mds. 31 srs.	99 mds. 31 srs. 13 cks.	Rs. 324 10 ans. 1 pie.	Rs. 268 12 ans. 7 pie.
16	Pakour and Heeranpore road.	Ditto	Ditto	94 or 44·76 per cent.	116 or 55·24 per cent.	.....	210	Patna	35 mds.	11 mds. 27 srs. 4 cks.	Rs. 96 10 ans. 8 pie.	Rs. 32 8 ans.
6	Teenpahar and Borio road.	Ditto	13 miles	2,297 or 89·73 per cent.	263 or 10·27 per cent.	.....	2,560	.....	.....	.....	.....	.....
7	Borio and Moniharee road.	21 miles	8 miles	1,324 or 77·7 per cent.	380 or 22·3 per cent.	.....	1,704	.....	.....	.....	.....	.....
32	Bund at Boari ..	Work stopped, only turfing being done		647 or cent. per cent.	.....	.....	647	.....	.....	.....	.....	.....
29	Moheshpore and Doomka road.	Ditto ditto		.....	82 cent per cent.	.....	82	No information received for this				

NAHS DISTRICT.

for the week ending 18*th July* 1874.

Supply of food thereat	Condition of the laborers and the general feature of the country	Mode of paymen	Rate of wages	Arrangement of tools	Disbursement during the week	REMARKS
					Rs As P	Rs As P
Government rice is supplied on all places where works are going on	Healthy and strong, and there is no symptom of distress or scarcity prevailing now	Twice by weekly cash jemadars and moodies in presence of road sircars in rice	From 4 as to 5 per 100 c ft of earth-work	Supplied from Department	259 8 0	Rice tokens 248 0 0 Cash 11 8 0
Supplied from Government golas	Laborers are generally strong and healthy and able bodied They are now mostly employed in cultivation	Twice weekly in grain tokens, except broken parts of rupees which are paid in cash	4 annas per 100 cubic feet for ordinary soil	Ditto ditto	379 2 3	Tokens 358 0 0 Cash 21 2 3
GOVERNMENT RICE						
Work stopped				No information received from the superintendent		
Supplied from Government golas	Strong and healthy	Daily coolies, daily and contract coolies, twice a week in grain	Digging kunkur at 5 annas per 100 cubic feet, carting 8 annas A P Men 2 0 Women 1 3 Boy from 0 9 to 1 0	Supplied from Department	93 12 0	In cash .. 3 12 0 In tokens . 90 0 0
Ditto	Ditto	Ditto	Men 2 0 Women 1 3	Ditto	5 5 6	In tokens . 5 0 0 In cash .. 0 5 6
Ditto	Ditto	Ditto	Spreading and consolidating 10 annas per 100 cubic feet A P Men 2 0 Women 1 3	Ditto	21 9 0	In tokens .. 20 0 0 In cash . 1 9 0
Ditto	Ditto	Ditto	From 4 annas to 8 annas per 100 cubic feet A P Men 2 0 Women 1 3 Child 1 0 to 0 9	Ditto	151 7 6	In rice . 147 0 0 In cash 4 7 6
Ditto	Healthy They are generally engaged in cultivation	Every 3rd day by cashiers and moodies	As 4 to 6 per 100 cubic feet— As P Men 2 0 Women 1 6 Child 0 9	Ditto	132 15 6	All in rice, no tokens available.
Ditto	Ditto	Ditto	Ditto	Ditto	32 11 0	In rice .. . 32 8 0 In cash 0 3 0 No tokens available
Ditto	Condition satisfactory. Coolies are still engaged in cultivation	Daily and every 2nd day by cashiers in rice No grain tokens are yet available Professional laborers are paid in cash	As 4 to 5 per 100 cubic feet, daily labor— As P Men 2 0 Women 1 6 Child 1 2 to 1 0	Ditto		Payments made almost entirely in grain Information as to the quantity of rice issued and payments made are not received from the cashiers for the week
Ditto	Ditto	Ditto	Earth-work at 5 as per 100 cubic feet	Ditto		
Ditto	Ditto	Ditto	As 6 per 100 cubic feet.	Ditto		
work. Work stopped				Total ...	1,076 6 9	Mr Chalon has reported the names of individuals called for that they may be punished.

SONTHAL PERGUNNAHS

Progress Report of Relief Works

No.	Names of Works.	Progress in marking out relief works.	Progress in opening out relief works.	Number of laborers thereon.				Quantity and value of rice.				
				Class I.	Class IIA.	Class IIB.	Total.	Quantity indented.	Gola.	Quantity disbursed.	Value thereof.	Total.
1	Doomka to Jamtara road.	Survey and level completed, estimate in progress	Works Nos. 10, 15, 27, 30, 31, and 40 miles are almost completed, those on 20, 21, 22, 28, and 32 mile half done, others in progress.	4,085 or 100 per cent.	.....	.....	4,085	.....	Jamtara and Wooperbandha.	134 mds. 6 srs., 11 cks.	Rs. 363 14 as. and 3 pie.	134mds. 6 srs. 11 cks. = Rs. 363, 14 as., 3 pie.
3	Jourmoonda to Deoghur.	Nil	133,854 cubic feet. Earthwork done.	5,378 or 99·04	24 or ·44 per cent.	28 or ·52 per cent.	5,430	230 mds.	Deoghur.	129 mds., 31 srs.	Tokens 308	.....
10	Metalling Soory road.	Complete project	Completely opened ...	264, or 10·91 per cent.	2,156 or 89·09 per cent.	.....	2,420	.....	Doomka	101 mds., 38 srs.	Rs. A.P. 267 0 0	101 mds. 38 srs. = Rs. 267.
13	Repairs to ditto...	Ditto	Ditto	.....	16, or cent per cent.	.....	16	.....	Ditto	31 srs., 8 cks.	1 15 6	31½ srs. = Re. 1, as. 15 pie. 6.
17	Repairs to Doomka Station roads.	Ditto	Ditto	.....	191, or cent per cent.	.....	191	.....	Ditto	4 mds., 5½ srs.	10 5 6	4 mds. 5½ srs. = Rs. 10, as. 5 pies 6.
31	Bund at Katikoond	.....	.....	1,022 or 63·04 per cent.	615 or 36·96 per cent.	.....	1,637	.....	Doomka	22 mds. 1½ srs.	Tokens 63	22 mds. 1½ srs. = tokens 63
16	Pakour & Heeranpore road.	7 miles	7 miles	152 or 31·8 per cent.	326 or 68·2 per cent.	.....	478	.....	.....	19 mds. 16 srs. 10¾ cks.	Rs. 52 1 anna.	19 mds. 16 srs. 10¾ cks. = Rs. 52 1 anna.
14	Bahowa & Barhait road.	Ditto	Ditto	628 or 48·23 per cent.	674 or 51·77 per cent.	.....	1,302	.....	.....	60 mds. 17 srs. 9 cks.	Rs. 152 As. 7.	60 mds. 17 srs. 9 cks. = Rs.152-7
6	Teenpahar and Protabpore road.	13 miles	13 miles	.....	2,687 or 100 per cent.	.....	2,687	.....	.....	Pice orders given to coolies for—		
										Rs. A.P.	Rs. A.P.	Rs. A.P.
										249 15 3	249 15 3	249 15 3
7	Borio and Monihari road.	21 miles	8 miles	3,010 or 89·4 per cent.	357 or 10·6 per cent.	.....	3,367	.....	Ditto	Ditto	39 3 1	39 3 1
82	Bund at Boari ...	.....	.....	715 or cent per cent.	.....	.....	715	.....	.....	.....	mds. 26 srs. 3	67 1 0
22	Moheshpore to Doomka road.	.....	.....	214 or cent per cent.	.....	.....	214	.....	.....	.....	mds. 6	15 0 0

DISTRICT.

for the week ending 25th July 1874.

Supply of food thereat.	Condition of the laborers and the general feature of the country.	Mode of payment.	Rate of wages.	Arrangement of tools.	Disbursement during the week.	REMARKS.
					Rs. A. P.	Rs. As. P.
Government rice on all places where works are going on.	Laborers are healthy and strong. No symptom of scarcity prevails now.	Twice a week in grain tokens.	From 4 as. to 5 as. per 100 cubic feet of earth-work.	Supplied by Department.	370 12 3	In rice and tokens ... 363 14 3 In cash 6 14 0
Supplied from Government gola	Laborers are strong and able-bodied. They are mostly engaged in cultivation. Weather favorable and prospect of next crop is still good.	Twice a week in grain tokens, except broken parts of a rupee which are paid in cash.	As. 4 per 100 cubic feet; ordinary soil.	Ditto	318 4 3	In tokens ... ... 308 0 0 In cash 10 4 3
Ditto	Ditto	Daily coolies; daily and contract coolies twice a week in grain.	Digging kunkur as. 5, carting as. 8 per 100 cubic feet— As. P. Men ... 2 0 Women ... 1 6 Children ... 1 0	Ditto ...	267 11 0	In tokens ... ... 267 0 0 In cash 0 11 0
Ditto	Ditto	Ditto	Men ... 2 0 Women ... 1 6	Ditto ...	1 15 6	Wholly in rice.
Ditto	Ditto	Ditto	Spreading and consolidating, as. 10 per 100 cubic feet. As. P. Men ... 2 0 Women ... 1 3	Ditto ...	10 5 9	In rice ... ... 10 5 6 In cash 0 0 3
Ditto	Ditto	Ditto	Earth-work from 4 as. to 8 as. per 100 c. ft. As.P. Men ... 2 0 Women ... 1 3 Children 9 p. to 1 0	Ditto ...	66 13 0	In tokens ... ... 63 0 0 In cash 3 13 0
Ditto	Most of the people are engaged in cultivation. They are healthy and strong.	Twice a week, in rice and cash.	Contract work from 4 as. to 5 as. per 100 c. ft. As.P. Men ... 2 0 Women ... 1 6 Children ... 1 0	Ditto ...	63 3 0	In rice ... ... 52 1 0 In cash 11 2 0
Ditto	Ditto	Ditto	Ditto ...	Ditto ...	155 10 6	In rice ... ... 152 7 0 In cash 3 3 6
Government rice is available on all roads.	Satisfactory. People are engaged in cultivation for half day and to work on roads the other half.	Twice in a week by cashiers.	Contract from 4 as. to 5 as. per 100 c. feet. Daily labour— As. P. Men ... 2 0 Women ... 1 6 Children ... 1 0	Ditto ...	251 5 9	In rice ... ... 249 15 3 In cash 1 6 6
Ditto	Ditto	Ditto	Contract from as. 4 to 5 per 100 cubic feet. Daily labor— As. P. Men ... 2 0 Women ... 1 6 Children 1 0	Ditto ...	39 3 1	In rice 39 3 1
Ditto	Ditto	Ditto	Ditto	Ditto	67 3 0	In rice ... ... 67 1 0 In cash 0 2 0
Work since stopped, only turfing is going on			.....	.....	15 11 6	In rice ... ... 15 0 0 In cash 0 11 6
			Total Rs. in rice order and tokens			.... 1,589 14 7
			In Cash			.... 38 4 0
						Grand total ... 1,628

E. J. MEARA, C.E.,

Offg. Executive Engineer, Sonthal Pergunnahs District.

Narrative of Scarcity and Relief in the Moorshedabad District for the fortnight ending Saturday the 25th July 1874.

THE following remarks have been sent in by the Magistrate-Collector from Rampore Hât, where he is at present, for incorporation with the narrative :—

"During the past fortnight I have been over a considerable extent of country in thanas Mirzapore, Roghunathgunge, Pulsa, Nulhattee and Rampore Hât, in accordance with the instructions contained in Government letter No 4376 of the 10th instant. The general appearance of the country traversed by me, as regards the crops on the ground, is most satisfactory ; and it is certainly no exaggeration to say that, owing to the early falls of rain, matters are nearly a month more forward than in ordinary years. Even in the high lands of Mirzapore, in which transplantation is naturally later than in other parts, a somewhat considerable portion of the crop has been transplanted; while here as elsewhere an unusual extent of land has been sown broadcast, and this broadcast sown paddy is well forward and healthy in appearance. In the country between Jungypore and Mirzapore there is a good deal of aous on both sides of the Kurkuree river. A small portion of this had been submerged by the rapid rise of the rivers, but the loss appeared to have been very inconsiderable; and, as during the last few days the river has been falling, there is reason to believe that a very good crop will be reaped at an early date. The crops in the southern part of the Fulsa thana appeared to be very forward and of exceedingly good promise. In some villages hardly 5 per cent. of the fields remained to be planted out. In the north-eastern part of this thana there is a considerable extent of aous-producing country which I have not seen, but in which it was asserted by all whom I questioned at Jungypore that the crops were quite safe, and that there was good promise of an abundant outturn. In the parts of the Nulhattee thana that I saw, the work of transplantation was very well advanced, only a few fields being left in several extensive stretches. In this thana, too, there are tracts in which the aous rice is cultivated, the reaping of which was expected in some three weeks. In the Rampore Hât thana there is hardly any aous cultivation, but very good progress has been made in the transplantation of the winter crop, and all the fields that came under my notice were looking well.

2. It was obvious that in all the country seen by me there had been no deficiency of seed-grain. In fact, in some of the villages there had been an excess of seedlings above the requirements; and while in some places the seedlings not required by the cultivators have been sold to others whose supplies were insufficient, in some no sale was practicable, owing to the fact that neighbouring villages were equally well supplied. The weather was generally favorable at the time when the seed was sown and when the seedlings were growing, and in nearly all villages the lands sown had been well manured by means of the rich vegetable deposits in the dried up tanks. Many of the fields to which the seedlings have been transplanted were similarly manured, and if the weather be as favorable in the ensuing months as it has been hitherto, there is every prospect of a most abundant crop in this part of the district.

3. The general opinion of those with whom I have conversed, in which I myself quite coincide, is, that when the transplantation has been completed, as it will be very shortly in all but the very high lands, there will be a somewhat difficult time for those whose occupation will thus be gone, and that it is above all things necessary to give employment on relief works to many who cannot obtain it elsewhere. During the past fortnight the numbers of persons employed on the various relief works have naturally decreased, but with the cessation of agricultural operations they will, I believe, again increase. I propose, therefore, to continue the works on the roads as actively as before, in order to give the necessary employment. It is true that the season is not very favorable for the repair and construction of roads, but, at any rate, a good deal of earth-work can be done, which can be consolidated and dressed at a more favorable season of the year.

4. The question of making advances to zemindars and ryots has engaged much of my attention during the fortnight, and some few of the former class have come forward to accept the advances, especially in thanas Kulyangunge and Rampore Hât. There appears, however, to be no great willingness on the part of the body of the zemindars to take these advances, and it will, I believe, be necessary to make them direct to the ryots in certain parts, insufficient as the security for repayment may be. When at Jungypore I called a meeting of the zemindars residing in the neighbourhood, and explained to them how difficult it was for the few servants of Government in the district to deal with the vast body of ryots in a matter such as this; whereas the zemindars with their numerous subordinate agents, and with the knowledge of the condition of their tenants, could so well act as distributors to those really in want of an advance of Government grain. I have not heard the result of the operations of the sub-divisional officer of Jungypore (to assist whom I deputed an intelligent and experienced police officer in addition to the Sub-Deputy Collector, who is also engaged in making the necessary enquiries), but these will doubtless be noticed in the narrative written at head-quarters. I have now similarly deputed the Sub-Inspector of Rampore Hât, an officer in whom I have much confidence, to assist the sub-divisional officer in this matter, and also in the supervision of sales of Government grain to the public in certain localities.

5. In the case of the zemindars, it has been urged, and with some truth, that there are difficulties in the way of individuals taking advances, owing to the fact that so very many estates are held in coparcenary, and that some shareholders are absentees, or are unwilling to take advances, or do not pull with those that are willing. In one village that I went to I found that there were no less than 22 proprietors of fractional shares, very many of whom were

non-resident. Any attempt to deal with a body of this kind within a reasonable time was, of course, out of the question. My impression is that some of the zemindars are hanging back in hopes of getting still better terms, and that others finding that Government is prepared to make advances to ryots direct, prefer that the advances should be so made rather than that they should run any risk of loss

6. In the portion of the Bhurtpore thana bordering on the Burdwan district, deficiency of supply of rice was reported by the relief sub-divisional officer, though, strange to say, rice was selling at Khargram, an outpost in the vicinity, at 12 seers per rupee. I accordingly authorized him to advance small quantities of grain to the local traders, the supplies to be replenished on payment for the former supplies. A similar plan will now be followed in other parts of the district west of the Bhagiruttee, where it may appear to be necessary, at the rates fixed by the Commissioner, viz., 12 and 14 seers for cleaned and uncleaned, with one seer allowed to the dealers for transport and profit, or a larger amount in cases of long and difficult transport."

A.—STATE OF THE COUNTRY.

1. *Abundance or scarcity of supply in the bazar.* The supply of food-grains in the bazars and hâts throughout the head-quarters sub-division is reported to be sufficient. In the Jungypore sub-division the Dhulian bazar is reported to be abundantly supplied with rice and other food-grains. The Roghunathgunge bazar is also well supplied, but the supply in the markets of Mirzapore and Notungunge is deficient. In the Lalbag sub-division the supply in thanas Asanpore, Shahanuggur, Manullabazar, and Bhugwangola is quite sufficient; but as has already been remarked, the shops in thana Bhadurihât are very ill-supplied, and the sub-divisional officer intends to make advances of Government grain to shop-keepers of ill-supplied villages, to be sold at reasonable rates. At the head-quarters of the Rampore Hât sub-division there is still a sufficient supply of food-grains. In thana Khargram the markets are reported to be by no means so well provided, but no want of a serious nature has yet been felt. In thana Pulsa, too, the supply has been reported to be scanty. In the smaller bazars and hâts of thana Nulhattee it has been reported that although the supply is not abundant, still it is sufficient to meet the daily wants of the people.

2. *Kind and price of grain selling at one or more principal marts.* The price of common rice in the head-quarters sub-division is slightly higher than at date of the last narrative; the average is now 10$\frac{1}{12}$ seers per rupee. Taking twelve of the principal marts of the sub-division: it is dearest at Latooee and Kandee, where the rates are 9½ and 9 seers, respectively, per rupee; and cheapest at Jellinghee where the rate is 13 seers per rupee. Wheat is nearly the same as at the date of the last report, 13$\frac{2}{3}$ seers per rupee; but gram is dearer, being 14$\frac{2}{3}$ seers per rupee. In the Jungypore sub-division, in the Roghoonathgunge bazar, common rahri rice is 11$\frac{2}{3}$ seers, whilst purbi rice is 12½ seers per rupee. At Sooty, rice sells at 12 seers. At Dewanserai bhadoi sells at 12 seers, and purbi at 11 seers. Rice is cheapest at Dhulian bazar, where it sells at 13¼ seers; and it is dearest at Hazarpoora, where it sells at 10 seers. This difference is rather striking, considering that Hazarpoora is only 10 miles from Dhulian, and the means of transport by the Ganges are good. In the Lalbag sub-division the prices of best, common, and purbi rice vary from 8 to 10, 9¾ to 11, and 12 to 13 seers per rupee, respectively: those of wheat, barley, and gram, from 12½ to 14, 20 to 22, and 16 to 18¾ seers per rupee, respectively. In the Rampore Hât sub-division the prices of coarse rice vary from 11¼ to 12½, and those of best rice from 9¾ to 10½ seers per rupee. The sub-divisional officer states that in all the thanas the prices are remaining almost stationary, and among them Rampore Hât seems to be better off, the price of coarse rice there being 12½ seers per rupee. At Khargram, however, rice is selling at 11¼ seers per rupee.

3. *Any information obtained regarding the amount and kind of grain believed to be in stock in the hands of zemindars, traders, ryots, and others.*—It is reported from nearly all the stations in the head-quarters sub-division that the stock of food-grains remaining in the hands of zemindars and mahajuns is very small. As regards the Lalbag sub-division, no further information has been gathered since the submission of the last report. The sub-divisional officer of Rampore Hât states that the stock in the hands of mahajuns, zemindars, ryots and others, is not accurately known, but it is believed that it is insufficient to enable them to meet the demands of the poor ryots who are in want. The report for thana Khargram, as to the food-supply, still speaks of its insufficiency.

4. *Rainfall, if any.*—There was very scanty rainfall during the fortnight under report throughout the district, except in the Rampore Hât sub-division, where, the sub-divisional officer reports, there has been a considerable rainfall in almost all parts of the sub-division. It has greatly benefited the standing crops of aous, sugarcane, amun, and mulberry. It has enabled the cultivators to continue agricultural operations with vigour.

5. *State of the Crops.*—The present state of the crops in the head-quarters sub-division is reported to be good; but rain is very much wanted for their improvement. The sub-divisional officer of Jungypore reports that in the new chur formed on the site of old Noorpoor, in the bed of the Bhagiruttee, between Atpalgachi and Syedpore, and in the chur formed opposite Atpalgachi, a considerable quantity of bhadoi crop has been submerged by the rise of the river. The people of new Noorpoor cultivated not only a part of the old bed of the Bhagiruttee but a considerable part of the more dangerous and lower alluvium of the Ganges; so they have suffered more than their neighbours of Atpalgachi, Bahadurpore, and Syedpore,

The ryots of Gota, Ramakantapore, Lukhipore, Fatullapore, and Labanchoa have also suffered to some extent from the submersion. The bhadoi crop which has escaped, the sub-divisional officer reports, looks very fine, and promises an abundant harvest.' The total loss in these villages is estimated not to exceed 500 beeghas. The grass which yields the edible seed called kodo, had, for the most part, been reaped early in June; but the farinaceous shama grass has suffered as much as the bhadoi crop. The sub-divisional officer states that the cultivation of bhadoi and shama in the present year considerably exceeds that of any preceding year; and as the river has fallen about a foot or so, the prospect of early rice is, on the whole, a cheering one. Everywhere the dhan has begun to flower, and in some places it is ripe. Hoimonto dhan is reported to be good, except at Takshak, Banneswar, and a few other villages in Mirzapore, where the rainfall has been scanty. The sub-divisional officer of Lalbag reports that the crops throughout the sub-division are very promising. The transplanting of the amun paddy in thana Bhadurihât, though late, is progressing. More rain, however, is required for the young plants, especially those growing on the higher lands. The sub-divisional officer of Rampore Hât reports that the prospect of the crops are generally favorable, as previously reported. The amun, aous, and other crops are doing well, and all kinds of vegetables have turned out well, owing to the late falls of rain. Agricultural operations are not going on satisfactorily in thana Khurgram, as there has been a slight fall of rain during the last few weeks, but, generally speaking, the prospects of the crops are promising.

6. *Condition of the people.*—There is no change to be reported in the condition of the poorer classes; they still crowd in large numbers to the relief depôts and cook-houses. In the Jungypore sub-division the agricultural classes are busy in their rice-fields. In parts of Mirzapore the distress is severe, but the relief committees are doing all they can to alleviate it. The sub-divisional officer of Lalbag reports that no visible improvement has taken place in the condition of the poorer classes. The ryots in Bhadurihât are still much pinched, as the zemindars and mahajuns refuse to advance them either grain or money. The sub-divisional officer of Rampore Hât states that there is very little change to record in the condition of the poor people.

7. *Actual facts as to any known cases of misery and starvation.*—No such cases have come to light during the fortnight under report.

8. *Grain-thefts or Robberies.*—Eight cases of theft of grain were reported during the fortnight in the head-quarters sub-division; in one, paddy worth Rs. 40 was stolen; the rest were petty cases. Only one case of grain-theft occurred in the Lalbag sub-division,—a coolie was seized by the police while taking away rice stolen from the Lalbag gola. There have been three petty grain-thefts during the fortnight in the Rampore Hât sub-division. A crime statement is annexed.

9. *Condition of any special tracts.*—In the head-quarters sub-division cholera is still present in Sujagunge and Burwa, but there are very few cases. Small-pox appears to have disappeared for the present. In the Jungypore sub-division the sub-divisional officer states, as reported in the last narrative, that Mirzapore and Western Sooty are the only places where the dearth is keenly felt. Distressed people from Mirzapore constitute the bulk of those who attend the cook-house of Roghunathgunge. The sub-divisional officer of Lalbag reports that small-pox has re-appeared slightly in Baluchur. In the Rampore Hât sub-division cholera and small-pox have almost disappeared; cholera is said to be still lingering to a slight extent in some parts of thanas Rampore Hât and Pulsa, but it is fast dying out owing to the falls of rain. There is no special tract in this sub-division suffering distress which deserve notice. Statements submitted by the Civil Surgeon are annexed.

B.—Relief Works.

As far as reports have been received, the average daily number of people at work during the fortnight has been 3,800. The condition of the people has been reported to be good. Food is easily obtainable, except in a very few places. Payments are made in rice. The number above given shows a great falling off as compared with that given in the last narrative. The decrease is observable on almost all road works, but the numbers employed on the Gorabazar drain has more than doubled since the last narrative. The reason is, I believe, that the men are now engaged in agricultural operations. A statement showing the expenditure in *money* on relief works is annexed, with explanations for cash payments.

C.—Transport of Food.

Very little information has been obtained under this head. It cannot be doubted that there is considerable importation going on in consequence of the facility offered by the rise of the rivers. Purbi rice has been imported into the Jungypore sub-division, as last reported. From a return received from the station-master at Azimgunge, it appears that 558 maunds 30 seers were exported, and 11,061 maunds were imported into the Lalbag sub-division. Of the latter 9,382 maunds 20 seers were imported from Howrah, and 1,613 maunds 10 seers were received from the Burdwan district. From the statements received from the Traffic Manager, East Indian Railway, it appears that the total amounts of exportation and importation during the fortnight in the Rampore Hât sub-division were 4,119 maunds and 14,030 maunds, respectively. The sub-divisional officer states that importation seems to have been very brisk during the last few weeks.

D.—Storage of Government Grain at Relief Works.

There has been no change in the place previously selected for the storage of Government grain. The arrangements at first made for the management of the Government golas are still adhered to. Much difficulty is still experienced in keeping circles in the interior fully supplied with grain, owing to the difficulty of procuring either land or river transport. There is a sufficient supply of grain in the district for present requirements. Mr. Toynbee has promised to send a cargo from Calcutta by steamer this week, which will enable us to give a month's supply to all the golas on the banks of the Bhagiruttee. Annexed is a statement showing the storage and consumption of Government grain in the district. The figures shown in this return are, I think, tolerably correct, though somewhat under the mark.

E.—Advances to Private Parties and their Results.

There were eight cases pending at the close of the previous fortnight in the Sudder sub-division; nineteen fresh applications were received during the present fortnight. Out of the total, twenty-seven, twenty cases are under investigation; in five cases order for payment has been made; in one case the applicant has refused to take the advance, and the remaining application has been rejected. Cheques for payment of rice in lieu of cash have been issued to the amount of Rs. 840. Numerous applications for loans have been received from ryots in the Sudder sub-division, and inquiries are being made by the several relief assistants into each case. Loans will be granted to several; but most of the applicants, excepting those residing in the Kulliangunge thana and portions of the Gokuru thana, appear to be well-to-do ryots, who can well support themselves even at this season. The poorer ryots have not been so importunate as these men in their applications; but cases of distress among them which have come to light during the inquiries now being made, have been relieved by gratuitous grants of rice varying from one maund to two maunds from the relief committees, and will be dealt with in the same manner in future. In many cases where the number of applicants in each village is large, the zemindars have been called upon to take advances of rice from Government for the relief of the applicants. An advance of Rs. 4,000, to be paid in rice, to Baboo Chandra Shikur Ghosal of Kamtulla, in the Kulliangunge thana, has been sanctioned by the Commissioner, and will be completed in two or three days. In the Jungypore sub-division 193 maunds and one seer of rice were given to ryots, and 70 maunds to a zemindar as advances. The sub-divisional officer does not mention the result of his measures for the advance of rice to zemindars on behalf of their ryots. The sub-divisional officer of Lalbag intends making advances to ryots in small quantities under the head of charitable relief, and gradually exacting repayment by labor on the relief works. Each ryot will be supplied with a hâthchitta, and the days he works without remuneration, for the liquidation of his debt, will be entered on this back of this hâthchitta. In the Rampore Hât sub-division 1,098 maunds and 35 seers of Government grain have been advanced to six persons.

F.—Charitable Relief.

The statement prescribed by Government No. 1251—S.R., dated the 5th March last, is annexed as regards each sub-division separately.

The cook-house started for Mahomedans at head-quarters, is now in operation. The number resorting to this is much less than that attending the Hindu cook-house, as the majority of the inhabitants of Berhampore are Hindus. During the fortnight under report 20 persons have been relieved under heading (*d*) at the head-quarters.

There are eight relief works going on in the special sub-division of Kandi, employing, as far as reports have been received, 543 persons daily; and there were 2,731 persons in receipt of gratuitous relief daily in the sub-division. The numbers have been incorporated with the entry in column "total" against head-quarters. In the Lalbag sub-division there are annachatras for Hindus and Mahomedans at Shahanuggur and Mohimapore, and charitable relief under (*d*) is now being administered on revised lists submitted by the members of the sub-divisional relief committee. In thana Bhadurihât relief roads have been opened wherever the people were in distress, and rice is distributed to persons who are unable to work. Out of the numbers shown in the statement, 1,997, 682, and 459 persons were relieved under headings (*b*), (*c*), and (*d*), respectively. The total receipts of the sub-divisional relief fund are Rs. 6,018-7-5, and the total expenditure Rs. 1,315-11-9, leaving a balance of Rs. 4,702-11-8. In the Jungypore sub-division the number shown in the statement represent those relieved at the annachatra started at Jungypore. In addition to this, 642 men were employed on two embankments from the 15th to the 21st instant. During the fortnight under report four women were relieved under heading (*d*). The total receipts of the sub-division amount to Rs. 4,055-7-7, and the total expenditure Rs. 3,275-8-7, leaving a balance of Rs. 779-15 at the close of the fortnight. The sub-divisional officer of Rampore Hât reports that many of the sub-committees under him appear to have allowed the recipients of gratuitous relief to increase unnecessarily. The total amount of receipts of the sub-divisional relief fund is Rs. 2,084-11-7⅓, and the total expenditure Rs. 1,088-7-4½, leaving a balance of Rs. 996-4-3 at close of the fortnight.

G.—Financial Results of the Fortnight.

Vide accompanying statement.

There have been no money payments in any of the sub-divisions.

	Dacoity.	Robbery.	House-breaking.	Theft.	1874.	1873.	1872.
Head-quarters sub-division, from 11th to 24th July 1874 ...	.....	.....	19	24	43	34	25
Jungypore sub-division, from 10th to 23rd July 1874	1	.....	4	4	9	7	8
Lalbag sub-division, for the fortnight ending 23th July 1874	.....	.....	16	17	33	22	20
Rampore Hât sub-division, for the fortnight ending 24th July 1874.	.....	.. ...	5	5	10*	15*	7*

* Not received from one thana.

Statement showing the Cases treated by the 3rd-Class Hospital Assistants from 27th of June to 10th July 1874, in the District of Moorshedabad.

Names of Villages.	Diseases.	Remaining.	Admitted.	Total.	Results. Cured.	Relieved.	Died.	Remaining.	Remarks.
Nowadah ...	Cholera	11	12	23	23	...	...	...	These cases treated by 3rd-class Hospital Assistant T. Coopoosaury, who is in charge of Nowadah Famine Hospital.
	Ague and fevers	2	21	23	21	...	2	...	
	Rheumatism	...	1	1	...	...	...	1	
	Syphilis, secondary ...	1	2	3	2	...	...	1	
	Diarrhœa	2	5	7	7	...	...	...	
	Spleen	1	...	1	1	...	...	...	
	Other diseases	3	8	11	6	...	...	5	
	Total ...	20	49	69	60	...	2	7	
Katlamari ...	Ague and fevers	6	12	18	16	...	...	2	These cases treated by 3rd-class Hospital Assistant P. Mariswamy Pillay, who is in charge of Katlamari Famine Hospital.
	Rheumatism	6	11	17	16	...	...	1	
	Syphilis	2	...	2	...	...	...	2	
	Diarrhœa	1	4	4	3	...	...	1	
	Dysentery	...	3	3	3	...	...	...	
	Spleen	2	2	4	1	...	...	3	
	Other diseases	6	77	83	76	1	...	6	
	Total ...	22	109	131	115	1	...	15	
Beldangah ...	3rd-class Hospital Assistant C. Ranganathum, in charge of Beldangah Famine Hospital, is transferred to Bharathapore during the fortnight, so no return was due from him.								

Statement showing the Cases treated by the 3rd-Class Hospital Assistants from 11th to 24th July 1874, in the District of Moorshedabad.

Names of Villages.	Diseases.	Remainning.	Admitted.	Total.	Results. Cured.	Relieved.	Died.	Remaining.	Remarks.
Nowadah ...	Cholera	...	12	12	12	...	...	...	These cases treated by 3rd-class Hospital Assistant T. Coopooswamy, in charge of Famine Hospital, Nowadah.
	Ague and fevers	...	12	12	12	...	...	...	
	Rheumatism	1	.	1	1	...	...	...	
	Syphilis	1	...	1	1	...	...	...	
	Dyspepsia	...	1	1	1	..	...	...	
	Diarrhœa	...	1	1	1	...	...	...	
	Dysentery	...	2	2	1	...	...	1	
	Other diseases	5	17	22	12	...	.	10	
	Total ...	7	45	52	41	...	...	11	
Bharathpore ...	Ague and fevers	...	7	7	4	...	...	3	These cases treated by 3rd-class Hospital Assistant C. Ranganathum, in charge of Bharathpore Famine Hospital.
	Rheumatism	...	4	4	3	...	...	1	
	Syphilis	...	3	3	2	...	...	1	
	Dyspepsia	...	4	4	1	...	...	3	
	Diarrhœa	...	1	1	1	...	...	...	
	Dysentery	...	1	1	1	...	...	...	
	Spleen	...	2	2	...	...	...	2	
	Other diseases	...	19	19	17	...	...	2	
	Total ...	...	41	41	29	...	...	12	
Katlamari ...	No return is due from this place, as the Hospital Assistant P. Mariswamy Pillay is transferred to Pulsa.								

(Countersigned)

C. W. Bolton,
Asst. Magte. and Collr., in charge.

S. M. Shircore,
Civil Surgeon.

Statement showing the Expenditure on Relief Works during the fortnight ending 25th July 1874.

	Rs.	A.	P.
Expenditure up to the last fortnightly report	70,507	14	9
Expenditure during the fortnight—			
Badshye road (contingencies only)	51	15	3
Radhaghât road (contingencies only)	15	12	0
Nulhatty road (contingencies only)	2	8	0
Bhugwangola and Akrigunge road (remittance sent to Mr. Savi recently on account of bridge that is required)	200	0	0
Total ...	270	3	3

1	2	3	4	5	6			
Number of committees and sub-committees as yet appointed.	Number of special relief sub-divisions opened and officered.	Number of regular relief circles opened and managed by special officers.	Number of relief circles opened and managed by planters, zemindars, and other residents.	Number of workhouses or centres for the distribution of food and gratuitous relief.	Number of men, women, and children (with total), in receipt of gratuitous relief in any shape through the charitable relief organisation *daily*.			
					Men.	Women.	Children.	Total.
Head-quarters sub-divn. 17	2	4	16	16	.....	.....	.....	9,721
Lalbag sub-division ... 1	.....	3	.....	7	1,300	1,273	565	3,138
Jungypore „ ... 6	.....	2	.....	6	184	1,834	1,106	3,124
Rampore Hât sub-divn. 8	.....	.....	7	15	.....	.....	.....	2,482*

* As far as reports have been received.

G.—Financial Results of the Fortnight.

	Rs.	As.	P.
Total expenditure from the district and sub-divisional treasuries as shown in the last narrative	46,894	10	3
Details of the above total—			
Amount credited to the district relief fund being payable from Government ...	16,456	1	10
Salaries, establishment, and office contingencies	2,374	12	5
One-third of the cost paid by Government for a tank at Khoyramaree	200	0	0
Tuccavee advances	23,522	8	0
Paid for construction of a furrash	83	0	0
Advance for purchase of grain	2,025	0	0
Paid for digging wells	33	4	0
Paid to F. A. Dawson, Esq., for transport of Government grain	2,200	0	0
Advances during the fortnight under report—			
Paid to F. A. Dawson, Esq., district grain officer, on account of transport of Government grain	1,400	0	0
Salaries of establishment	160	0	0
Total ...	1,560	0	0
Grand total ...	48,454	10	3

C. W. Bolton,
Asst. Magte. and Collr. of Moorshedabad.

Statement showing the Storage and Consumption of Government Grain in the District of Moorshedabad for the fortnight ending 27th July 1874.

Names of Sub-divisions.	Dates for which figures are given	Total quantity of grain stored exclusive of grain transferred to other districts.	By sale to public or laborers.	By gratuitous distribution in any shape.	By advance to ryots.	By payments in kind to labourers.	By advances to zemindars.
		Mds. S. C.	Mds. S. C.	Mds. S. C.	Mds. S. C.	Mds. S. C.	Mds. S. C.
Jungypore	Up to 27th July.	5,440 0 0	.....	2,257 17 2	274 8 0	84 2 2	. ...
Lalbagh		3,612 25 14	.....	716 7 0	.....	1,305 33 13	. . ..
Rampore Hât		6,906 0 0	.....	1,208 5 0	322 10 0	2,339 16 0	1,024 0 0
Kandee		2,556 32 1	16 9 9	2,524 12 4	73 13 8	965 3 15	93 0 0
Public Works Department...		.....	.....	.....	.....	5,744 12 8	... .
Head-quarters		5,777 35 7	158 22 9	2,802 25 6	12 28 0	2,402 36 6	.....
Total ...	...	24,293 23 6	174 32 2	9,508 26 12	682 10 8	12,842 3 4	1,117 0

Berhampore,
The 27th July 1874.

(Countersigned.)
C. W. Bolton,
Asst. Magte. and Collr., in charge.

J. A. Dawson,
District Grain Officer.

No. 1594—S.R., dated Dinagepore, the 27th July 1874.

From—E. E. Lowis, Esq., Offg. Magistrate of Dinagepore,

To—The Secretary to the Government of Bengal, Scarcity and Relief Department.

I HAVE the honor to submit my narrative for the fortnight ending 27th July.

A.—STATE OF THE COUNTRY.

The health of the people during the period under review has been on the whole good; cases of cholera and small-pox have been reported in a few localities, but there has been no general sickness. When I last wrote, we had had a most seasonable and continuous fall of rain, the rivers were then full, and the fields flooded; what was wanted was sunshine to enable the seed in the seed-beds to germinate, and the ploughing for the winter crop to be pushed on; warm sun was also required to bring the bhadoi towards maturity. Such weather have we enjoyed during the past fortnight; we have had four or five days of hot sun, now alternated by showers. The weather has been all that could be desired, and the prospects for the future are most encouraging. The earliest species of bhadoi are being reaped, more is in flower, and will be cut in another twenty days, and as as a whole, the early rice crop will, we may confidently expect, be most successful: at least twice the usual area has been sown with this crop, and the yield will be above the average. Besides early bhadoi, murwa and other grains are here and there dropping into the market, in small quantities, it is true, but still their appearance, in a small way, tends towards reducing prices, and keeping up the food-supply. The cutting of jute has been commenced, and new jute is already in the market; the crop is a very fair one, and towards the north, where the cultivation is pretty extensive, will go far towards supplying the ryots with the means to purchase food. Sugarcane is everywhere looking remarkably well, and promises a good outturn. As regards the great staple of the district—winter rice—the prospects so far are most encouraging. The greater portion of the winter rice is "ropa," or transplanted; the sowing of the seed in the nurseries has been completed; and the plants may be seen round the ryots' houses in various stages of development, in some just showing above ground, in others several inches high. The broadcast sowings, which are made on lower lands, were completed some time ago. The rain of a fortnight ago flooded the country most completely, and enabled the villagers to push on with their ploughing and other preparations for transplanting; in many places rice has already been transplanted, and I have seen a good deal of it in a most thriving condition. The transplanting season lasts, properly, till the 1st of September, but plants can be put out till the end of Bhadro, corresponding with the 8th or 10th of September, it will be observed, therefore, that agricultural operations are for the season well forward, and if the seasonable weather we have had continues, all operations as regards the winter crop will be completed before the 1st September. A larger area than usual of this crop will not, perhaps, be cultivated this year, because the ryots have sown such an unusual breadth of bhadoi, that they have taken up some lands generally devoted to hemanta or winter rice; and in so doing have acted wisely, securing a larger amount of the early grain, which is wanted for home consumption instead of a later crop, which is to some extent grown for exportation. We are almost certain of an unusually large return of bhadoi, and of a good crop of jute, while from the seasonable weather and the advances and promising state of the cultivation there are good hopes for the winter rice. This promising state of the country, combined with the presence of Government stocks, has induced a fall in prices, and country grain can be purchased at many places at from 11 to 12 seers per rupee; the supply, however, is everywhere reported to be scanty. Towards the north, the sale of Government grain has, to a certain extent, cased the market, but prices still rule very high in Thakoorgaon, ranging from 8 to 10 seers per rupee. As noted in a prevous narrative, distress was not expected in this quarter; the demand for rice, however, is now undoubtedly great,—a want we are striving to supply. I visited this part of the district myself a few days ago, and witnessed the eagerness of the people to buy. Owing to heavy rain, supplies had not come for a day or two, and when I went there was a crowd of some thirty paikars round the gola at Thakoorgaon, who had been there a couple of days, waiting to carry off supplies for different hâts. As soon as news came that the carts were at the ghât half a mile off, away went the paikars and returned with the carts, as many as could, with their hands on particular bags, which they claimed a right to buy. The want in this part of the country is of grain, the stocks having been sold out. Of actual distress there is not much, for most of the ryots realized good profits by sale of rice, though of course high prices tell on all who have no land, or who were unfortunate in not reaping a fair harvest. That relief operations—by which I mean sale of Government grain, as well as charitable relief—were started only just in time, is testified to by Dr. Gregg, who lately made a tour through Beergunge and Thakoorgaon as well as other parts of the district. He reports that while he found no signs of emaciation or distress in those parts of the district where there was a failure of the crop, he did remark some cases to the north; relief, he observed, had been afforded, but there were signs of privation having been gone through, before relief operations were opened.

B.—Relief Works.

Work on the roads has not been entirely closed, for it has been found impossible to get rid of all our coolies, even of all the able-bodied. The gratuity of grain for fifteen days' supply, has in very few instances been given, for it was found that the coolies were only too glad of an opportunity of returning to their own employments, and it seemed quite useless to give a coolie fifteen days' supply of food, when he was unlikely to get work elsewhere; it seemed better to reduce him to subsistence allowance, exacting in return a fair day's work. By advancing grain gratuitously to all our coolies indiscriminately, we would indirectly have interfered with the market for agricultural labor; for as long as the gratuity lasted, the recipients of our bounty would not have sought work, but have preferred eating the bread of idleness at home. As it is, with their pay reduced to six pice per day, any coolies that remain on our hands have every inducement to look for employment elsewhere, and in fact the greater portion have provided for themselves. Nor do those coolies who remain draw subsistence allowance for doing nothing, otherwise their employment in light labor gangs might have attractions. The gangs are employed in turfing, filling in breaches, and in some places completing lengths of road where the land is high enough to admit of operations being continued; all such work is done by the piece—a certain length of turfing so much, and so on. The busiest agricultural season is now coming on, but even then I do not expect the labor market to absorb all our coolies; in some circles they will go, in others not, a good deal depending on the locality. Again, the weather will, to a certain extent, determine the demand; if we have a spell of dry weather now, and fall of rain only just before, it is too late to transplant; the work to be done being compressed into a shorter space of time, there will be a greater demand, than if transplanting can be carried on regularly, from now to the end of the first week in September. Under any circumstance, however, we may expect all our coolies in Patiram, Porsha, Patnitola, and Tamboolee, to be absorbed, when work in the fields cannot be found for all, in Bindoil, Raneesonkoil, and Bochagunge. In the former thanas there are fewer laborers as compared with cultivation, and there are many better class agriculturists, who employ labour; in the latter, there are fewer well-to-do ryots, and more persons who live either entirely, or partly, by labor. Agricultural labor is paid for in this district partly in money, partly in food; a laborer getting his three or four annas, and his food twice a day. With rice so scarce and dear, many ryots who have hitherto employed field hands, do with less help, supplementing the deficiency by their own personal efforts. It happens, therefore, that this year there is not the same demand for agricultural labor as usual. Every year the agricultural market in Patnitola and Porsha is supplied by laborers from Bindoil and Raneesonkoil, who may be seen all July going through the station in troops to find work down south in transplanting the rice, and afterwards in cutting it. This year smaller numbers of laborers have passed through, as it is understood that there is no demand for their services; at their own villages there is even less field for their employment; the consequence is that in Bindoil and one or two of the neighbouring circles men are only too glad to get work at 6 pice per day. I may add that laborers are now paid for field-work from Rs. 2-8 to Rs. 3-8 per month, with their food twice a day given them; it is evident, therefore, that none come to us who can obtain employment elsewhere. To prevent all chance, however, of mistake, the circle officers of Patiram, Patnitola, &c., have been directed to enquire particularly whether there are any complaints of lack of labor; if there are, men will be sent down from other circles, their travelling expenses being allowed them as charity. The supply of Government grain in the market, but more especially the system of granting advances of grain, has done much to enable the labor market to absorb our coolies. Laborers expect part of their wages, in the shape of food, and many ryots who required help to till their lands, were in difficulties as to the necessary supply of rice, without which they could not engage laborers; advances of grain could not be obtained from mahajuns, the stocks being much exhausted; while money to purchase was not always available and could not at one time be raised. To such men advances of Government grain were a great boon, and these advances have, I am convinced, done much in enabling our coolies readily to obtain work.

C.—Transport.

The demand for rice still continues at Beergunge and Thakoorgaon; the former is now being supplied from Patiram and Patnitola by boat up the Atrai, while the latter is being supplied by cart from Raneesonkoil and Hurreepore. As our stores at the station are beginning to run short, I am getting up 10,000 maunds from Porsha, and the surplus from Tamboolee. Out of the 60,000 maunds to be sent to Purneah, 33,000 have gone from Raigunge, and 20,000 are to go from Chooramon; part only of the latter has yet gone. It was intended that 40,000 should have gone from Raigunge, but I do not think more than 33,000 can be spared.

D.—Storage.

Out of our total allotment, some 70,00,000 maunds have already been disposed of, and the balance distributed over a number of golas, shows no large stock in any one place. Rice has not always, as it has turned out, been stored exactly where it was wanted, but sites

expect the price of grain by the first week in September to fall as low as 20 or 22 seers per rupee. I anticipated this myself; for although the villagers will only sell their surplus, reserving enough for their own eating, the market is certain to be glutted with grain, as soon as it ripens, as every one will try and be the first to secure a sale, before prices fall; demands on account of rent and for debts, too, have to be satisfied, and this will increase the amount thrown on the market. Altogether we may expect grain to be very cheap during September, and perhaps October; though as Government stores will then consist of country rice only, some persons may yet purchase from us, new bhadoi being unwholesome as food. The exact selling price of rice at this period it is difficult to predict, but it is not likely to be above 20 seers per rupee. During November, the first rush being over, it is quite possible prices may rise again, but the prospects of the winter crop, whether for good or bad, will then be a certainty, and if good, no slight rise in prices can do any harm; for with a good harvest in prospect, money can always be raised. Our stocks are sufficient to last us till the bhadoi comes in, and after that, if the weather continues favorable, I do not consider there is any cause for anxiety, though I am bound to add that the Relief Commissioner does not altogether share in this hopeful view of the case.

E.—Advances.

I subjoin the remarks by the district relief officer on this head:—

"During the past fortnight, as was expected, there was a great falling off in the amount given out in advances. In fact, this measure has almost been completed in all the districts, except in the extreme north and in Patnitola, Patiram, and Gungarampore circles, where only a portion of the amount allowed for a particular village was in the first instance given out to the applicants. This course was adopted with a view to prevent waste. In Beergunge, Thakoorgaon, and Raneesonkoil circles there is still a considerable demand for advances, but the supply of grain in those circles has not been sufficient after providing for the consumption on relief works and charitable relief, and the heavy demand for sales to the public to afford a surplus for advances. The want of advances in Beergunge directly affects the pauper rolls, as is plainly shown below. In these three circles, and in those where a second instalment remains to be given out, we may expect a further expenditure of 40,000 maunds.

"During the present fortnight the issues have been—

	Mds.	Mds.		Mds.	Mds.
Bhadooria	884	634	Porsha	1,710	922
Beergunge	202	106	Phulbaree	569	406
Bindoil	100	143	Raneesonkoil	2,766	4,160
Bochagunge	1,358	717	Tamboolee	11,285	1,006
Chooramon	2,527	2,502	Thakoorgaon	748	1,224
Doorgapore	3,717	907			
Gungarampore ...	2,052	813	Total ...	41,888	24,012
Habra	163	142	Dinagepore	4,031	1,743
Kaliagunge	1,354	2,960			
Laskurhat	628	335			25,755
Patnitola	10,749	5,072			
Patiram	1,076	1,064			

"This, added to maunds 2,33,115 17-11¼, accounted for last week, gives a total of maunds 3,05,412-4-12¼, with a prospect of further demands for about 40,000 maunds.

"During the past fortnight, since it has become known to the public that the advances were to be considered as given on such favorable terms both as to the rate and the periods at which the advances were to be repaid, something like a rush has been made by the villagers to get larger quantities than had been first determined on as sufficient to meet their legitimate requirements. Only in very few cases has it been found on enquiry advisable to give further aid: only in cases where the first estimates were palpably inadequate. Likewise, in the cases of new applications, particular care has been taken in sifting the applications; indeed, they have nearly all been rejected, and the zemindars of this district cannot possibly say that advances have been unnecessarily given to their ryots. It seems certain that without the advances a considerable portion of the country would have been left uncultivated, and many thousands of ryots, with their families, would have been now on our pauper rolls. Reports have been received from two circles to the effect that the zemindars have already begun to attach the standing crops of their ryots for rent, so as to forestall Government in recovering the advances given. Much work remains to be done in altering the agreements first filed, and adjusting the amounts, and time of payment of the instalments to meet the more liberal orders recently received, also in shaping the agreements to meet the requirements of the Registration Act."

Regarding what Mr. Nicholls has noted about advances not having been given in Raneesonkoil and Thakoorgaon, I may remark that advances to a certain extent have been given in the former circle; in the latter there is very little demand for advances; the ryots have means, and feel they do not require help in that shape: the applications in Thakoorgaon, only come from the western portion of the thana, where there was a failure of the crop. It is worthy of remark that where the ryots are not badly off, they have abstained from applying for advances, not because they were refused, but because they did not like to incur unnecessary debt. I would call attention to the remarks, anent the conduct of the zemindars, who are showing less and less inclination to help their ryots in this pinch. I need not repeat what I wrote in my last narrative, but I would again press on Government the necessity of making the recovery of the money due for these advances a matter within the jurisdiction of the Collector, thus doing away with the necessity for registration, a measure which cannot be enforced.

for our golas having purposely been selected, in many places on the banks of rivers, grain has been moved about without any trouble; distribution also being much expedited by our system of selling through the local paikars or dealers. If we continue to enjoy favorable weather, the Government stocks will suffice for all our requrements, though there will not be much left on our hands, when we close our operations. Now that we are almost sure of a very good crop of bhadoi, calculations as to the outturn tend to show that we may

F.—CHARITABLE RELIEF.

I subjoin the remarks by the district relief officer. I regret that severe illness has prevented his completing his report by describing in full the organization for charitable relief.

"At the end of the last fortnight there were in round numbers 82,500 people in receipt of charitable relief. This included a great number of people, who had previously been employed on relief works, unable to find employment elsewhere, or who were kept on to finish some particular work.

"It will be seen from the subjoined statement that in the first week of this fortnight the number ran up to 1,13,600 while in the latter week it again fell to 84,870.

"Some of the circles show very great changes, while others have, during the previous five weeks varied but slightly. Circles in which Europeans are the relief officers, are decidedly in the latter class, and so far as I understand, the figures shown by some circle officers are greatly at variance with the supposed status and requirements of their people.

Phulbaree shows—

First week 1,382, second week 5,117, third week 7,334, fourth week 5,300.

Habra is adjacent to these two circles, but shows 1,306, 1,465, 2,265, 2,410, 944, as its numbers during the past five weeks.

In Patiram, 2,038, 2,209, 2,327, 4,348, 2,582.

In the sudder circle, 3,001, 3,210, 5,261, 5,247, besides about 200 maintained by a zemindar.

"This seems to show that the officers entertain different ideas of the orders issued to search out paupers requiring relief, and some over-zeal may have been shown in this matter.

"By communicating to each circle officer what are the results in other circles, and reducing the rates of payments for light labor, it appears probable that a very great diminution will be shown in the next fortnight.

"It will be noticed that out of the total 95,139 paupers, the mass of them belong to—

"Beergunge	19,472
"Bochagunge	8,538
"Durgapore	8,532
	36,542

"Probably the excessive numbers in Beergunge are owing to the later period, at which operations were commenced. In the early month signs of distress were not observable, but by the time that relief measures had to be taken in hand, the condition of the people was more reduced than in the southern circles. When operations were begun in them again, the 1st July overtook the relief officer with several valuable roads incomplete, and he naturally allowed people to stay till he could consider them safe against expected floods.

"To this must be added the difficulty of supplying the golas in this circle with grain, especially after the first fall of rain. Owing to this advances could not be given out in any quantity large enough to lighten the pauper rolls.

"Bochagunge also is, to a lesser degree, affected by the same causes. The work-people on the roads were particularly wanted at that time. The decrease in this circle from 11,201 to 8,538 would be satisfactory; but the real decrease is still greater, for some 750 out of this 8,538 are shown only, as they happened to have some arrears of pay due to them, which they received during this week.

"The numbers in Doorgapore have always stood high. The relief officer (Mr. Pollen) has satisfied himself that but very few of these people can find any employment near their homes, and they are willing to work, or at least to attend on our light labor works for one seer of rice a day. He complains, indeed, of their excessive idleness, but considering the good pay given to agricultural laborers throughout this and adjacent circles in comparison with the small subsistence allowance now given by Government, it seems that their laziness must far surpass that of all other Bengalis, or that it is certain that there is no private employment available for them.

"The adjoining circles of Bindoil and Chooramon have 3,348 and 3,186 paupers respectively. Enquiries are now being made to find out whether there is any demand for laborers in the south, with a view to sending off the adult male paupers from the north.

"I regret that severe fever prevents my describing to-day in detail the organization of charitable relief, and the system of advances as carried out."

Names of Circles.	1st Week.				2nd Week.			
	Gratuitous.	Light work.	Manufacture.	Total.	Gratuitous.	Light work.	Manufacture.	Total.
Bhadooria	1,681	.....	.....	1,681	1,831	.....	.....	1,831
Doorgapore	Figures not given, probably about			9,371	.....	.....	.....	8,523
Patiram	2,512	748	1,058	4,348	1,563	780	239	2,582
Chooramon	1,423	1,518	.....	2,941	1,587	1,599	.....	3,186
Kaliagunge	1,007	1,250	.....	2,257	1,137	2,007	.....	3,144
Thakoorgaon	1,681	.....	.....	1,681	2,037	.....	.....	2,037
Raneesonkoil	2,301	6,966	.....	9,267	2,133	.....	.....	2,133
Porsha	3,931	1,785	.....	5.716	5,084	.....	.....	5,084
Gungarampore	7,127	192	.....	7,319	1,384	1,945	1,450	4,779
Bochagunge	6,970	4,231	.....	11,201	6,233	2,305	.....	8,538
Bindoil	2,288	3,000	.....	5,288	2,348	1,000	.....	3,348
Beorgunge	26,229	1,908	.....	28,137	18,303	1,169	.....	19,472
Tamboolee	4,138	255	.....	4.393	3,951	260	162	4,373
Luskerhat	1,454	1,296	.....	2,750	1,578	1,007	.....	2,585
Habra	2,410	.....	.....	2,410	944	.....	.....	944
Phulbaree	7,334	.....	.....	7,334	5,300	.....	.....	5,300
Dinagepore	3,349	1,565	904	5,818	3,383	1,285	579	5,247
Patnitola	1,761	...	.....	1,761	1,764	.....	.....	1,764
Total ...	77,626	24,704	1,962	1,13,673	60,560	13,357	2,430	84,870

G.—Financial Results.

	Rs.	A.	P.
The total expenditure up to last fortnight was	18,79,581	9	9

The details of the above.

For road works	12,06,049	12	5
„ construction of golas	39,976	12	6
Hire of carts for conveying money	1,250	0	0
For purchase of fodder	2,000	0	0
„ construction of bungalows	2,793	0	0
Pay of establishment, &c.	30,940	10	3
Miscellaneous	4,489	4	2
Salary and travelling allowance of Native Doctors	534	15	0
For tank-digging	82,150	0	0
Price of gunny-bags	4	0	0
Office furniture	127	12	0
Placed at the credit of the Executive Engineer, for relief works	60,000	0	0
Ditto ditto Major Lindsay, R.E., for feeder roads	50,000	0	0
Railway freight of kodalees	399	0	0
The total expenditure during the fortnight under report has been	16,378	8	3

The details of the above.

Lieutenant A. W. Proudfoot, for bridge work	5,000	0	0
Mr. Pollen, for relief works	480	9	0
„ Scanlan, for transport of rice	1,000	0	0
„ Pollen, ditto ditto	4,000	0	0
„ Horsley, for construction of bungalow	200	0	0
Baboo Nilamber Paul, Assistant Relief Superintendent, on account of pay for April	16	10	8
G. J. Nicholls, Esq., on account of travelling allowance	265	7	0
Ditto ditto, for bringing horse	125	7	0
Mr. Tweedie, for gola establishment for May	358	7	6
Ditto ditto for June	388	9	5
Mr. Horsley, for Kalikamora gola establishment for March	30	0	0
Ditto ditto, for Kushumondee establishment for March ...	4	13	4
Ditto ditto, for gola establishment for June	299	4	11
Baboo Surendro Narayan Roy, pay for June	145	0	0
Ditto, ditto, establishment for June	242	10	3
Ditto, ditto, pay of Inspector, &c.	129	3	0
Mr. Horsley, for contingencies	9	15	6
Lykat Hossain, compounder, pay for June	9	5	4
Jemadar Amrit Singh, pay for ditto	100	0	0
Mr. Scanlan, on account of salaries, &c.	272	2	0
Kadom Allee, compounder, pay for June	10	0	0
Native Doctor Abdool Rahman, for ditto	10	0	0
Kadom Allee, for travelling allowance	10	0	0
Native Doctor Syud Mahomed Hossain, on account of pay for June	25	0	0
Mahatab Chand, compounder, ditto	10	0	0
Ditto ditto, deputation allowance	10	0	0
Native Doctor Mahomed Hossain, deputation allowance for April, May, and June	22	5	4
Ditto ditto, for travelling allowance for June	10	0	0
Mr. Pollen, on account of pay of his establishment for June	155	10	1
Native Doctor Sheo Narayan, deputation allowance for May	10	0	0
„ „ Ram Lall, travelling allowance	10	0	0
„ „ Sheo Narayan, ditto	10	0	0
„ „ Ram Lall, ditto for June	10	0	0
„ „ Sheo Narayan, ditto for ditto	10	0	0
Baboo Jogodish Nath Ray, price of medicines	10	10	0
Native Doctor Koonj Behari deputation allowance from April to June ...	21	5	4
Ditto, for contingencies	11	4	9
Charan Chandra, compounder, for his pay for June	10	0	0
Ditto, travelling allowance	10	0	0
Native Doctor Koonj Behari, pay for June	24	8	3

	Rs	A.	P.
Mohiuddin, compounder, ditto	4	5	4
Ditto, travelling allowance	4	5	4
Native Doctor, Shabor Alee, deputation allowance	46	5	4
Ditto, pay for April, May, and June	120	0	0
Assantooleah, compounder, travelling allowance for May and June	15	2	6
Ditto, for his pay for ditto ditto	20	0	0
Mr. Sneyd, pay of establishment for April	444	6	5
Native Doctor Khoda Bux, for contingencies	5	4	0
Ditto, for his pay for June	6	0	0
Ditto, travelling allowance	12	5	4
Native Doctor Nusseerooddin, pay for May	10	0	0
Hafiz Bux, compounder ditto for ditto	10	0	0
Native Doctor Nusseerooddin, pay for June	35	0	0
Mr. Sneyd, Manipore gola establishment for May	32	0	0
Ditto, Jangeebar ditto ditto for April	17	0	0
Ditto, ditto ditto ditto for May	32	0	0
Ditto, Bakhar gola ditto for April	15	5	4
Ditto, ditto ditto ditto for May	32	0	0
Ditto, Manipore ditto ditto for April	32	0	0
Native Doctor Jowad Alee, pay for June	14	8	3
Alee Mahomed, peon, pay for ditto	2	3	0
Hydar Bux, compounder, pay for June	10	0	0
Ditto, travelling allowance	10	0	0
Native Doctor Iawad Alee, for contingencies	5	7	9
Ditto, deputation allowance for April, May, and June ...	30	0	0
Native Doctor, Gunput, pay for June	25	0	0
Ditto deputation allowance	10	0	0
Native Doctor Semtoo, pay for June	10	0	0
Ditto deputation allowance	10	0	0
Mr. Pollen, Deputation allowance for June	200	0	0
Ditto, for tentage...	11	0	0
Native Doctor Lyakat Hossain, pay for June	9	5	4
Mark Christian, Relief Inspector, pay for June...	100	0	0
Duffadar, Abdool Rahman, ditto	110	0	0
Native Doctor Ananda Chunder Roy, pay for June	20	0	0
Boboo Ram Chunder Burmon, allowance for April, May, and June	73	0	0
„ Heera Kalee Mookerjee, for Chooramon gola establishment for May ...	23	13	10
Ditto, for pay of a store-keeper	10	13	2
Ditto, for Itahar gola establishment for June ...	51	0	0
Ditto, for Chooraman ditto for ditto ...	46	0	0
Ditto, for Itahar ditto for April ...	36	2	8
Ditto, for Mirzadighee ditto for June ...	37	0	0
Ditto, for Itahar ditto for May ...	43	1	4
Hurree Mohun Chaund, for gola establishment for June	217	0	0

Statement showing the Storage and Consumption of Government Grain in the District of Dinagepore during the Fortnight ending 27th July 1874.

Names of Circles.	Dates for which figures are given.	Total allotment of Government grain.	Total quantity of grain stored, exclusive of grain transferred to other districts.	Total quantity of grain consumed as per last report.	Total quantity of Government grain consumed up to date.					Estimated grain receipts of the ensuing fortnight.	Estimated grain expenditure of the ensuing fortnight.
					Sold to the laborers or to public. I.	Given for charitable relief. II.	By advances to ryots. III.	Amount paid in kind to laborers. IV.	Total.		
		Mds.	Mds. S. C.	Mds. S. C.	Mds. S. C	Mds. S. C.	Mds. S. C.	Mds. S. C.	Mds. S. C.	Mds.	Mds.
Dinagepore	24th July 1874	96,000	1,18,801 16 4	76,896 24 9	65,474 25 2	7,068 26 12	22,012 27 11	2,963 25 11	97,519 25 4		
Chooramon	.....	45,000	59,723 24 8	28,172 35 1¼	4,254 1 5	1,108 5 5	24,885 15 0	4,386 1 10¼	34,633 23 4¼		
Bindoil	22nd July 1874	89,000	1,01,616 0 0	51,755 23 14½	24,153 6 11½	3,703 13 4	21,056 31 8	9,300 1 1	58,213 12 8½		
Raneesonkoil ... ... } Thakoorgaon ... ... }	21st ditto	80,000	88,817 21 4	44,450 38 0½	46,278 11 0	2,618 18 1	11,612 25 10	3,641 5 5½	64,150 20 0½		
Bochagunge	.....	30,000	43,323 39 8	19,843 6 4½	13,192 14 14½	861 26 8	4,040 27 8	8,576 0 0	26,670 28 14½		
Kaliagunge	.....	40,000	43,003 0 0	32,321 1 10½	11,153 14 10	3,008 29 0	20,096 35 12	3,631 27 12½	37,890 27 2½		
Tamboolee	21st July 1874	1,00,000	84,711 3 0	37,561 34 3	8,222 23 8	3,063 24 2	36,232 24 4	3,612 37 5	51,131 29 3		
Gungarampore	.....	60,000	67,219 31 0	44,067 0 0	23,071 0 0	3,516 0 0	16,195 0 0	7,056 0 0	49,838 0 0		
Luskerhat	.....	40,000	40,333 9 0	18,590 29 0	3,622 15 4	3,007 18 12	11,492 7 0	2,368 32 0	20,490 33 0		
Porsha	.....	40,000	46,679 0 0	18,486 4 9	854 13 10½	3,586 35 4	16,005 0 0	1,834 23 7½	22,280 32 6		
Putnitola	.....	95,000	95,127 3 8	61,983 22 0	16,589 36 1	3,401 32 1	56,416 10 0	2,348 10 14	78,756 9 0		
Patiram	22nd July 1874	85,000	77,977 35 8	46,713 37 6	31,015 25 15	2,455 34 0	18,339 17 13	198 18 2	52,009 15 14		
Bhadooria	.....	50,000	42,445 0 0	17,912 39 8	12,048 39 8	1,946 24 12	8,440 11 8	2,088 11 8	24,524 7 4		
Doorgapore	21st July 1874	1,50,000	95,274 0 0	57,759 19 4	19,644 15 15	7,948 30 7	33,783 12 1	5,026 18 11	66,402 37 2		
Parbuttipore	.....	.....	20,067 0 0	5,753 4 5	6,258 1 5	495 31 14	440 0 0	7 37 12	7,201 30 15		
Foolbarree	.....	.....	.....	6,713 8 7	3,034 13 11	677 12 4	3,726 8 0	.....	7,437 33 15		
Beergunge	.....	.....	47,407 1 0	19,680 17 3¼	27,581 25 4½	1,558 8 10½	636 31 1¼	.....	29,776 25 0¼		
	Total	10,00,000	10,71,926 24 8	5,88,622 25 5½	3,16,449 3 13	50,027 11 0½	3,05,412 4 12¼	57,040 11 3¾	7,28,928 30 13½		

Statement showing the Daily Average Number of Persons employed on each Work in the several Relief Circles in the District of Dinagepore.

Name of circle.	Name of each work.	Men.	Women.	Children.	Total.	On piece-work.	On daily wages.	REMARKS.
BEERGUNGE.	Road from Khansama to Naseepore.	336	34	145	509	135	374	
	Road from Khansama to Debigunge	5	11	2	18	.....	18	
	Ditto ditto to Durwanee	91	3	31	125	.....	125	
	Ditto ditto to Bhunsi ...	39	4	14	57	.....	57	
	Ditto Beergunge to Peergunge	162	15	15	192	.....	192	
	Ditto ditto to Dariapore	40	13	15	68	.....	68	
	Ditto ditto to Khansama	33	15	17	65	.....	65	
	Total ...	700	95	239	1,034	135	899	
BHADOORIA.	Ghoraghat to Sontapur road ..	399	.....	.....	399	119	280	
	Bhadooria to Nawabgunge „ ...	100	.....	.....	100	98	2	
	Ghoraghat to Kulanundopore „ ...	109	.....	.....	109	49	60	
	Ghoraghat to Kamdia „ ...	29	.....	.....	29	16	13	
	Ghoraghat to Govindogunge „ ...	68	.....	.....	68	22	46	
	Bhadooria to Borokandi „ ...	100	.....	.....	100	69	31	
	Total ...	805	.....	.....	805	373	432	
BOCHAGUNGE.	Dhukurjhari road	82	48	115	245	.....	245	
	Maloon „	134	.....	1	135	.....	135	
	Bochagunge „	222	.....	.....	222	.....	222	
	Bonbaree „	674	45	157	876	.....	876	
	Katihar „	453	.....	15	468	.....	468	
	Beergunge „	69	.....	25	94	.....	94	
	Azlabad „	91	31	32	154	3	151	
	Raneesonkoil „	114	.....	.....	114	.....	114	
	Total ...	1,839	124	345	2,308	3	2,305	
CHOORAMON.	Potaraj road	73	721	137	931	.....	931	
	Itahar road	29	136	57	222	.....	222	
	Mirjindighy road	7	255	112	374	.....	374	
	Chooramon „	6	51	15	72	.....	72	
	Total ...	115	1,163	321	1,599	.....	1,599	
KALIAGUNGE.	Udgaon road	53	.....	.....	53	.....	.....	
	Kalingunge „	9	.....	.....	9	.....	.....	
	Pakura „	22	.....	.....	22	.....	.....	
	Kussumbari „	314	.....	.....	314	.....	.....	
	Total ...	398	.....	.....	398	.....	.....	
	Employed by P. W. D. Subordinates.	78	.....	.....	78	.....	.....	
PATIRAM.	Road from Balughat to Hillee ...	104	72	74	250	.....	250	
	Ditto Patiram to Hillee ...	72	50	48	170	.....	170	
	Ditto Pateeram to Balughat	58	52	26	136	.....	136	
	Ditto Kumargunge to Sumdia	12	53	17	82	.....	82	
	Ditto Balughat to Foolbaree	2	12	1	15	.....	15	
	Total ...	248	239	166	653	.....	653	

DINAGEPORE MAGISTRACY,
Dated the 27th July 1874.

E. E. LOWIS,
Offg. Magistrate.

No. 859, dated Maldah, the 27th July 1874.

From—F. WYER, ESQ., Offg. Magistrate-Collector of Maldah,

To—The Offg. Secy. to the Govt. of Bengal, Statistical Department.

I HAVE the honor to forward my narrative for the fortnight ending the 24th instant.

A.—STATE OF THE COUNTRY.

During the past fortnight the weather has been most favourable for the crops. During the first week there was a good deal of rain, then came three or four days of hot steamy weather; this has been followed by showery days. The Mohanunda has gone down about 1½ feet, so that the loss of bhadoi by submersion will, I hope, not be very great. In Shibgunge the circle officer reports that the loss from the rise of the Pagla river will be $\frac{6}{16}$ths, but this loss will be counterbalanced by an equal proportion having been sown this year in excess of ordinary years, and since there has been no further rise in the river for the last few days and the crop on the higher land promises very well, even now the outturn may exceed that of ordinary years. In Nawabgunge the bhadoi is very forward, some of that which was sown early is being reaped and nearly the whole of the remainder is in ear.

In Gomastapore circle about one fourth of the bhadoi crop has been destroyed by the rising of the river, but the remainder of the crop is very good.

The prospect of the hymunti crop is so far good. The cultivators have, as I anticipated, managed to get seed without Government furnishing them with the means, and cultivation is going on briskly throughout the whole of the Bhurind. In the west part of the district a good deal of Indian corn has been sown and is now coming into ear, and will be cut during the next fortnight. This crop is a very good one.

The import of rice at headquarters during the past fortnight was 6,030 maunds, and of paddy 530 maunds. During the last few days the price of rice has gone up slightly at headquarters; at Rohunpour it is now the same as it was last fortnight, but it rose slightly at the beginning of that period. At Nawabgunge it is now 14½ seers for the rupee, and the circle officer reports that the supply is well maintained by imports from the eastern districts. The Shibgunge circle officer gives the same report for his circle. So that the time has now come when relief operations may be contracted. A beginning has been made by closing two centres in Shibgunge circle, two in Nawabgunge, and two in Chanchal. The Shibgunge circles will be amalgamated withthe sudder circle on the 1st proximo, the whole being put under charge of Mr. Livesay. This arrangement has received the approval of the relief commissioner.

The Gazole circle has been united with the Maldah under Baboo Hem Chunder Kerr, who says that he will be able to close the Maldah centre about the middle of next month. I have ordered those centres to be closed where the daily average number of persons relieved is less than 20. The pauper being presented with a month's supply of rice, *i.e.*, 20 seers. I have ordered each circle officer to personally superintend the distribution of this dole, and to have proper registers kept of the names, &c., of the recipients.

In Chanchal little or no bhadhoi has been cut, but the crop is looking excellent, and will be fit to cut in nine or 10 days.

The following tables give the latest prices of paddy and common rice at the principal marts in the district, and the quantity imported to English Bazar and Maldah during the past fortnight:—

	Paddy.	Common rice.
Nawabgunge	.....	14½
Shibgunge	... ..	12¾
Rohunpore	18	11
English Bazar	.....	12 to 13
Harjinagor	.....	12½

Imports.

	Rice.	Paddy.
From Dacca	5,270	215
„ Sylhet	610	225
„ Rohunpore	150	90
Total	6,030	530

RAINFALL.

During the fortnight a fall of 4·79 inches of rain was recorded at headquarters, and at Chanchal, 3·81.

The health of the people has been very good, there having been only a few cases of small-pox, and two cases of cholera. In the Maldah circle there have been a few cases of *gowbasant* (rinderpest), and foot and mouth disease. I have told the police to advise the people to segregate the diseased cattle.

B.—RELIEF WORKS.

The number of people on relief works has now decreased to a daily average of 1,954 under the circle officers, and of 1,089 under the Department Public Works. The daily average increased in Chanchal during the last week of the fortnight from 241 to 711.

The following table shows the number of persons employed under the Department of Public Works and under the circle officers:—

NAMES OF SUB-DIVISIONS.		Number of Public Works Department laborers.			Number of laborers under circle officers.			
		Men.	Women.	Children.	Men.	Women.	Children.	Total.
SUDDER SUB-DIVISION	Sudder circle ...	3,180	1,860	330	.....	... ..	.....	2,534
	Gazole „ ...							196
	Maldah „ ..							4,732
	Gomastapore „	1,998	819	635	4,679	4,111	2,060	10,826
	Sheebgunge „ ..	2,295	1,204	162	139	43	.....	182
	Nawabgunge „ ..	1,822	1,026	220	900	1,065	275	2,240
CHANCHAL SUB-DIVISION.	Chanchal „ ..	21	...	.....	....	.....	.....	6,664

Total number of laborers under Department of Public Works	Men ...	9,316
	Women ...	4,909
	Children ...	1,029
	Total	15,254
Total number of laborers under Sudder sub-divisional circle officers ...	...	20,704
ditto ditto Chanchal circle officers ...	...	6,664
	Grand total	42,622

Daily average number of laborers employed in the Sudder sub-division was—	
Under Department of Public Works	1,088
Under circle officers	1,478
Total	2,566
In the Chanchal sub-division under Department of Public Works ..	1
,, ,, circle officers	476
Daily average of the whole district	3,043

Amount disbursed in wages by Department of Public Works during the fortnight was—

In grain tokens.	In grain.
Rs.	Rs. A. P.
1,297	422 13 1

C.—Transport of Government Grain.

There is nothing to say under this head, except that some of the boats which were sent up to Dingra with grain for Purneah stuck fast at Sonepore, near Dingra, owing to the boatmen having tried to take a short cut. I hear that these boats have got off, and have reached the main stream.

D.—Storage of Government Grain.

During the fortnight 6,176 maunds were sent out to the several centres. The following figures show the quantity sent to each :—

	Amount of rice sent. Mds.	Srs.	Ch.
From English Bazar—			
To Natheenaggor	7	20	0
,, Gomalti	192	20	0
,, Nawabgunge	1,930	2	0
,, Shibgunge	1,882	17	0
,, Kansat	649	38	0
,, District relief officer for loan to ryots and landholders ...	715	17	0
,, Kumalabari	18	16	0
,, Maldah Jait	15	0	0
,, Baboo Hem Chunder Kerr, circle officer, for advances to ryots ..	400	0	0
,, Maldah chuttee relief centres	45	17	0½
,, English Bazar centres	48	17	0
,, P. W. moodies	37	14	0
From Maldah ditto ditto	234	4	0
Grand Total ...	6,176	18	0½

The quantity sent to Dengra Ghât for Purneah was 4,864 maunds and 8 seers.

E.—Advances to private parties.

No advances of money have been made during the fortnight. The quantity of grain advanced to ryots was, for the Sudder Sub-division 2,800-18-12 maunds, and for Chanchal 1,897; total 4,697-18-12 maunds, making the total, exclusive of the Shibgunge circle, advanced up to date 18,709-30-4 maunds.

Only one zemindar, Srimuti Wooma Sundri Dabi, wife of Lakenath Roy, of Singabad, has taken rice to advance to her ryots. The quantity she has taken is 400 maunds.

These 400 maunds are not included in the 18,709-30-4.

F.—Charitable Relief.

During the past fortnight the daily average number of people relieved was 10,698, against a daily average of 12,079 during the previous fortnight, The greatest decrease was in the Maldah circle. There has been an increase in the number in Gazole circle and in the Chanchal sub-division, where the number relieved is now larger than in any other circle—the number will probably decrease there in the course of another fortnight, since the bhadoi will be cut there in the course of nine or ten days.

The following tables will show the number gratuitously relieved, and the number relieved by light work at each centre :—

Names of Circle.	Number of people relieved.	Rice distribution. Mds.	Srs.	Ch.	On light work.	Number of people. Men.	Women.	Children.	Rice distribution.		
Maldah	26,384	391	12	11	Note. The numbers shown in the second table are included in the first.	1,288	... ..	.....	43	10	5¼
Gazole	6,216	180	4	4							
Shibgunge	2,311	80	27	14½		Not shewn separately.			Not shewn separately		
Nawabgunge	21,800	390	39	5½		404	1,022	1	125	23	4
Sudder	36,538	465	8	12		231	.....	.....		....	
Gomastapore	14,573	174	13	6		135	252	.....	39	31	12
Chanchal	41,949	716	33	0		4,454	.....	.....		... ..	
Total	149,771	2,399	19	5		6,512	1,274	1	208	25	9½

G.—FINANCIAL RESULTS OF THE FORTNIGHT.	Rs.	As.	P.
Total expenditure from district Treasury as shewn in the last fortnightly narrative	3,66,188	14	9
Details of the above total.			
Ordinary district roads and relief works	1,13,113	1	0
Advances for purchase of grain	40,000	0	0
Advances for land improvement	17,800	0	0
Advances for helping ryots	1,650	0	0
Miscellaneous expenditure	1,93,625	13	9
Total ...	3,66,188	14	9
Financial results of the fortnight under report.			
Salaries, establishments, and office contingencies	614	0	0
Storage, including buildings and repairs	7	12	1
Transport of Government grain	500	0	0
Total ...	1,121	12	1
Expenditure from district road fund.			
For repair of station roads	25	0	0
Price of printed forms	2	5	0
Grand total ...	1,149	1	1
(a) Final payments made	1,149	1	1
(b) Advances repayable	0	0	0
Total of the fortnight ...	1,149	1	1

Statement shewing the progress of charitable relief in the Maldah District.

District Committee*	1
Sub-District Committees	6
Relief Centres†	83
Number of special relief Circles opened and manned by special officers	6
Number of workhouses or centres for the distribution of food and gratuitous relief	83
Number of men, women, and children in receipt of gratuitous relief in any shape through the charitable relief organization, daily ...	10,698

* Maldah and Gazah circles have been amalgamated.
† 9 centres have been closed, *i. e.*, 2 in Nawabgunge, 2 in Shibgunge, 3 in Sudder circles, and 2 in Chanchal circle.

Statement showing the storage and consumption of Government grain in the Maldah District.

NAMES OF CIRCLES.	Dates for which figures are given.	Total allotment of Government grain.	Total quantity of grain stored, exclusive of grain transferred to other districts.	TOTAL QUANTITY OF GOVERNMENT GRAIN CONSUMED UP TO DATE. By sales to the public or to laborers.	By gratuitous distribution in any shape.	By advances to ryots and zemindars.	By payments in kind to laborers.	Total.	Estimated grain receipts of the ensuing fortnight.	Estimated grain expenditure of the ensuing fortnight.
		Mds.	Mds.	M. S. C.	M. S. C.	M. S. C.	M. S. C.	M. S. C.		
Maldah	24th July 1874 ...	25,000	27,195	920 20 7	1,366 16 8	*848 0 0	.....	3,134 36 15	Nil.	12,000 maunds.
Gazole	24th " " ...	10,000	10,359	2,972 14 10	739 2 12	4,102 20 0	.....	7,813 37 6		
Chanchal ...	24th " " ...	30,000	37,012	11,145 30 14½	3,914 33 0	8,129 0 0	354 0 0	23,543 23 14½		
Sudder	24th " " }	25,000 {	10,899	1,171 30 10	1,774 25 6	1,271 13 8	.....	4,217 29 8		
Shibgunge ...	24th " " }		†	‡332 14 4	80 27 14½	.....	14 12 12	5,050 11 14½		
Nawabgunge ...	24th " " ...	5,000	†	862 38 5	2,739 33 1½	4,140 36 12	2,681 17 14	10,425 6 0½		
Gomastapore ...	24th " " ...	5,000	†	6,391 24 0½	1,630 30 8½	618 0 0	.....	8,640 14 9		
	Total ...	1,00,000	.....	23,797 13 3	12,246 9 2½	19,109 30 4	3,049 30 10	62,826 0 3½		

* Includes 400 maunds advanced to a zemindar.
† Column 3 is left blank since obviously incorrect figures have been furnished fom some of the centres.
‡ Details given for the consumption of fortnight, as the details of up to date were not given by the circle officer, which was maunds 4,022-37.

Statement shewing the storage and consumption of Government grain in the Maldah District for the fortnight ending the 24th July 1874.

Names of Circles.	Amount of grain received up to date.	Amount of grain consumed up to date of last return.	Amount of grain consumed during fortnight.	Total consumption of Government grain.
	Mds. S. C.	Mds. S. C.	Mds. S. C.	Mds. S. C.
Maldah	4,848 36 13	1,854 34 7	1,280 2 8	3,134 36 15
Gazole	10,359 0 0	6,833 17 0	980 20 6	7,813 37 6
Sudder...	10,899 0 0	2,901 2 11	1,316 26 13	4,217 29 8
Shibgunge	*	4,622 37 0	427 14 14½	5,050 11 14½
Nawabgunge	*	8,277 27 11	2,147 18 5½	10,425 6 0½
Gomastapore	*	†7,759 4 7	881 10 2	8,640 14 9
Chanchal	37,012 0 0	19,370 0 0	4,173 23 14½	23,543 23 14½
Total	.....	51,619 3 4	11,206 36 15½	62,826 0 3½

* Left blank.
† This is not the total consumption shown in last return, since the Gomastapore circle officer shows maunds 7,759-4-7 up to the 10th July used, instead of maunds 6,012-36-10½, as by his previous return.

FORM A.

Statement showing the Expenditure on Charitable Relief in District of Maldah from the beginning of the Scarcity of 1873-74 *down to the end of June* 1874.
(*To be submitted with the next narrative or as soon after as possible*).

Month.	Average number in receipt of charitable relief.	Total expenditure of grain on charitable relief.				Expenditure of cash on charitable relief.							Total expenditure debitable to the charitable fund.	Remarks.
		Private grain bought in bazar.		Government grain supplied from store.										
		Maunds.	Cost.	Maunds.	Cost.	In pice given with the daily grain dole.	On clothes.	On milk or other diet.	On special donations.	Net expenditure on spinning, &c., light labour relief.	Miscellaneous.	Total.		
1	A2	B3	4	5	C6	D7	8	9	E10	11	12	13	F14	15
December 1873 ...	.....	.....	.....	.....	.....	.....	.....	.....	.....	.....	(1)	.....	.....	(1) This includes the price of materials for spinning and weaving, &c.
January 1874 ...	*84	.....	.....	10	.....	.....	.....	.....	.....	.....	.....	.....	.....	
February " ...	*210	.....	.....	110	.....	(a) 26	.....	.....	.....	.....	.....	26	26	(2) The figures in columns 11 and 12 relate to amount spent in Malda and Nawabgunge circles only. More than Rs. 5,000 has been spent in Chanchal sub-division.
March " ...	*394	.....	.....	181	.....	31	.....	.....	.....	.....	.....	31	31	
April " ...	*1,897	.....	.....	712	.....	281	.....	.....	.....	69	3	353	353	(a) This dole was stopped by me at the end of May, and 11 chataks of rice a day given instead of 8 as before. The charitabe fund might be debited with 1 pice for each person relieved.
May " ...	*7,836	.....	.....	2,877	.....	573	.....	.....	.....	324 (2)	2,445	3,342	3,342	
June " ...	*10,636	.....	.....	5,766	.....	.....	.....	.....	.....	118	307	425	425	
Total ...	.....	.....	.....	9,656	.....	911	.....	.....	.....	511	2,755	4,177	4,177	

	Rs.	A.	P.
Amount of local charitable subscriptions	7,383	0	0
Government grant on the above	7,383	0	0
Grants yet received from central committee	35,000	0	0
Total	49,763	0	0

* Daily average.

Estimated further expenditure debitable to the charitable fund from 1st July to end of scarcity ... ... Rs. 10,000

F. Wyer, *Offg. Magistrate-Collector.*

No. 1837, dated Bauleah, the 30th July 1874.

From—W. H. D'OYLY, Esq., Collector of Rajshahye,

To—The Secretary to the Government of Bengal, Statistical Department.

I HAVE the honor to submit herewith my narrative for the fortnight ending 25th instant. The Nattore narrative has not yet been received.

A.—STATE OF THE COUNTRY.

The supply in all markets has been sufficient; rice was imported from the eastern districts almost daily during the fortnight at the several markets on the Ganges. There has been little or no alteration in prices. They are still higher in parts of Tannore and Manda than elsewhere. Mr. Manisty reports that, in his sub-division, mahajuns have brought rice from Branteah to the local markets, the price being about 20 per cent. higher than at Beauleah. The state of the crops is still satisfactory, though not in all parts quite so good as it was previously. The weather has been clear, and the ryots, who at first complained of excessive rain, are now anxious for more. Only 2·64 inches were registered in Beauleah, but the fall has been greater in Nattore and in Tannore. In the Sudder sub-division, especially in the southern portion of it, the aous or autumn rice is in excellent condition, and comparatively forward; in the north of the sub-division it is less forward, and, before the last rain, was beginning to show the effects of too much sun, and want of rain. In parts of Nattore some aous has already been cut. A "bund," put up by the cultivators across the Nundangatchee khal, has saved a large area of aous cultivation from floods. The river is now falling, and there is no longer any reason to fear that any of the aous crop will be submerged. The amun promises to be a good crop. Mr. Manisty says that in parts of his sub-division the aous has suffered from want of weeding, the ryots not having been able to afford to pay for that operation. Maize is growing well in the Godagaree Bhurind. A large and important silk bund is now about commencing; the bright weather has been very favorable for this; and if it progress favourably, a great deal of distress will be alleviated.

The condition of the people generally is undoubtedly worse in many places than it has been hitherto. The numbers of persons flocking to the poor-houses ready to work have considerably increased. This is especially the case in the middle of the district; viz., in the east of Tannore, in the north of Beauleah, and Pooteah, and in Bagmarah. I have visited several poor-houses in that part of the district, and have satisfied myself that distress is more severe than it was a fortnight ago, and I can safely assert, that, had it not been for the relief afforded, there would have been many deaths from starvation. I have seen several persons so emaciated and pulled down that they could hardly walk. At Burgutchee there was a large number of boys and girls collecting *kunker*, and getting daily relief under the personal superintendence of Mr. Wilcox; these had all suffered from want of food, being thin, and their bones showing in a way not natural. They were, however, beginning to improve from the food supplied to them. From the large quantity of cloth made by the weavers, *dhoties* have been supplied to those who were in rags. It has been found necessary to burn the rags, as persons receiving new clothes were in the habit of coming again in rags and of lending their rags to others to appear in. This last plan was proved, for, when the rags produced by one woman were being placed in the fire, another rushed out of the crowd and claimed the rags as belonging to her. At Khoorshadanga the number of persons relieved has far exceeded that at any other poor-house. In fact, the numbers reported have been so great that I have deputed Mr. Hawkes with a superintendent to make enquiries. From what I have learnt it would appear that the sub-committee at that place have been giving relief indiscriminately, so that they have attracted many who live nearer to other poor-houses, and who would probably have been refused relief elsewhere, not being proper objects for charity. At Pannanugger factory, not far from Khooshadanga, Mr. Walton, who has afforded relief to a large number, reports most favourably on the silk and rice prospects, and believes that the numbers of applicants for relief will rapidly fall off.

No authenticated deaths from starvation have been reported, though one case appeared at first sight to have been caused solely by want of food It was ascertained, however, that the deceased was a very old woman, and though undoubtedly emaciated had received rice regularly at Burgutchee. Shortly before her death she was returning alone from the poor-house, and heavy rain coming on, she slipped and fell and remained exposed to the cold and wet for hours till her son fetched her home. Her son was in good condition, her grandchildren living in her house were plump; and they had two cows in the house; two other members of the same family had received cotton from Dhooroil poor-house and rice in exchange for the thread they spun. Fifteen cases of grain-theft and numerous cases of theft of jack fruit have occurred. I have no doubt that distress from want of food has been the cause.

B.—RELIEF WORKS.

See Statement.

C.—TRANSPORT OF GOVERNMENT GRAIN.

See Statement.

D.—Storage of Government Grain.

In consequence of the rapid consumption of grain since the sudden development of distress in the middle of the district, the Commissioner has, in consultation with me, decided to increase my stock by 20,000 maunds; this will be stored chiefly at Beauleah, Charghat, and Godagaree. The want of a small steamer is much felt. It would be of the greatest importance with a barge to convey rice from one golah to another as the supplies run short.

E.—Advances to Private Parties.

Advanced up to end of previous fortnight—

	Rs.	A.	P.
In money	1,28,532	12	0
In grain	8,580	2	0
Total ...	1,37,112	14	0

Advanced during fortnight—

In money	0	0	0
In grain ... ... 1,256 maunds, value ...	3,744	0	0
Total ...	1,40,856	14	0

F.—Charitable Relief.

See Statement.

No. 744.

B.—Statement showing the number of Men, Women, and Children employed on Works in the District of Rajshahye under the Executive Engineer, Rajshahye District, during the week ending Saturday, the 18th July 1874.

Serial number of work.	Name of Work.	Length of road, &c.	Number of Persons employed on each work daily.																					How long work is likely to give employment.	Remarks showing proportion of work-people who are earning full rates and doing full work for their sex and age.	Grain.		
			Sunday, 12th July.			Monday, 13th July.			Tuesday, 14th July.			Wednesday, 15th July.			Thursday, 16th July.			Friday, 17th July.			Saturday, 18th July.			Total.					Rate of rice.	Bazar.	
			Men.	Women.	Children.	Men.	Women.	Children.	Men.	Women.	Children.	Men.	Women.	Children.	Men.	Women.	Children.	Men.	Women.	Children.	Men.	Women.	Children.	Men.	Women.	Children.				Name.	Distance.
10	Byah road	7	107	12	6	104	8	5	97	4	3	39	5	...	94	8	10	105	10	6	111	8	4	657	53	34	10th Sept. ...	Metalling road	Government rice from 12 and 14 seers per rupee.	Byah Hât ...	2 miles.
11	Nattore road	30	117	...	5	152	...	8	95	...	5	116	...	5	90	...	6	154	...	5	137	...	5	861	...	39	1st „ ...	Three-fourths would not work on the road.		Beroldah ...	2 ditto.
12	Road from Nattore to Bagsur	8	...	...	...	...	...	...	...	...	...	...	...	...	...	...	...	...	...	...	...	...	...	...	...	...	1st „ ...	One-half of these men would not work.		Dighapatea ...	1 mile.
2	Dinagepore road	10	18	13	...	14	9	...	31	14	...	...	...	...	19	...	...	19	15	...	27	18	...	128	69	...	August ...	Laboring class (Boonas) ...		Sooltangunge	2 miles.
1	Maldah road	8	29	15	...	22	...	...	33	16	...	29	15	...	28	5	...	25	16	...	45	12	...	211	79	...	Ditto ...	These men would not work in ordinary years.		Ditto ...	2 ditto.
5	Godagaree road	20	6	2	...	19	8	...	19	10	...	17	13	...	4	6	...	4	9	...	20	18	...	89	66	...	.....	Ditto ditto ...		Premtolli.	
13	Pubna road	22	28	...	...	32	...	...	26	...	...	25	...	...	28	...	...	30	...	...	...	...	...	169	...	...	August ...	Laboring class.			
Minor works	Saipara road, 1st section	...	11	...	...	25	...	...	27	...	...	...	...	...	41	...	...	30	...	...	37	...	...	171	...	...					
Minor works	Saipara road, 2nd section	...	...	...	...	...	...	...	...	...	...	...	...	...	...	...	...	...	...	...	...	...	...	...	...	...					
9	Feeder road (Tannore) ...	...	...	...	...	...	...	...	...	...	...	...	...	...	...	...	...	...	...	...	...	...	...	...	...	...	August.				
16	Kathoom to Goolea Hât ...	...	...	...	...	...	..	...	...	...	...	...	...	...	...	...	...	...	...	...	...	...	...	...	...	...					
	Tank at Saipara	...	288	...	...	347	...	...	370	...	...	308	...	...	...	...	...	231	...	...	76	...	...	1,020	...	...					
	Cutting canal at Burgatchee	...	78	...	...	81	...	...	59	...	...	64	...	...	...	...	...	75	...	...	75	...	...	432	...	...	.....	On all works laborers are paid by grain only.			
	Provincial works	...	4	...	...	5	...	...	18	...	...	29	...	...	7	...	...	12	...	...	4	...	...	79	...	...					
	District works	...	...	...	...	...	...	...	...	...	...	...	...	...	5	...	...	4	...	...	...	...	...	9	...	...					
	Total number employed ...	...	686	42	11	801	25	13	775	44	8	627	33	5	316	19	16	689	50	11	532	56	9	4,426	269	73					

BAULEAH,

The 22nd July 1874.

WOOMESH CHUNDER MUKERGEA,

Accountant to the Executive Engineer, Rajshahye District.

No. 773.

B.—Statement showing the Number of Men, Women, and Children employed on Works in the District of Rajshahye under the Executive Engineer, Rajshahye District, during the Week ending Saturday, the 25th July 1874.

Serial number of work.	Name of Work.	Length of road, &c.	Number of Persons employed on each work daily.																							How long work is likely to give employment.	Remarks showing proportion of work-people who are earning full rates and doing full work for their sex and age.	Grain.		
			Sunday, 19th July.			Monday, 20th July.			Tuesday, 21st July.			Wednesday, 22nd July.			Thursday, 23rd July.			Friday, 24th July.			Saturday, 25th July.			Total.					Rate of rice.	Bazar.	
			Men.	Women.	Children.	Men.	Women.	Children.	Men.	Women.	Children.	Men.	Women.	Children.	Men.	Women.	Children.	Men.	Women.	Children.	Men.	Women.	Children.	Men.	Women.	Children.				Name.	Distance.
10	Byah road	7	125	10	...	127	12	2	173	25	8	181	26	8	188	16	8	58	4	5	185	12	6	1,037	105	37	10th Sept. ...	Metalling road	Government rice 12 to 14 seers per rupee.	Byah Hât ...	2 miles.
11	Nattore road	30	105	...	5	133	...	5	120	...	...	131	...	4	124	...	4	125	...	5	143	...	5	881	...	28	1st „ ...	Three-fourths would not work on the road.		Beroldah ...	Ditto.
12	Road from Nattore to Bagsur.	...	...	...	...	...	...	...	...	...	...	...	...		...	...	...	...	...	...	...	...	...	...	...	...	.....	.....		Dighapatea.	
2	Dinagepore road	10	25	21	...	19	18	...	18	14	...	40	23	...	28	18	...	31	21	...	22	16	...	183	131	...	August ...	Laboring class		Sultangunge...	2 miles.
1	Maldah road	8	45	13	...	26	10	...	35	13	...	56	17	...	42	17	...	3	...	...	23	13	...	230	83	...	Ditto ...	These men would not work in ordinary years.		Ditto ...	Ditto.
5	Godagaree road	20	16	14	...	16	15	...	23	1	...	28	8	...	28	...	...	10	2	...	29	3	...	150	43	...	.....	Ditto ditto ...		Premtolli.	
13	Pubna road	22	34	...	...	25	...	...	28	...	...	26	...	...	25	...	...	25	...	...	24	...	...	187	...	...	August ...	Laboring class.			
Minor works	Saipara road, 1st section...	...	46	...	...	50	...	...	38	...	...	26	...	...	24	...	...	...	...	...	45	...	...	229	...	...					
	Saipara road, 2nd section	...	...	...	...	...	...	...	...	...	...	...	...	...	...	...	...	...	...	...	...	..	...	...	...	...					
9	Feeder road (Tannore) ...	...	...	...	...	...	...	...	...	...	...	...	...	...	...	...	...	...	...	...	...	...	...	...	...	...					
16	Kathoom to Goolea Hât ...	...	...	...	...	...	...	...	...	...	...	...	...	...	...	...	...	...	...	...	...	...	...	...	...	...					
	Tank at Saipara	...	64	...	...	102	...	...	156	...	...	172	...	...	146	...	...	No reports received						640	...	...	.....	On all works laborers are paid by grain only.			
	Cutting canal at Burgatchee.	...	81	...	...	77	...	...	94	...	...	107	...	...	131	...	...	126	...	...	Not recd.			616	...	...					
	Provincial works	...	...	...	..	...	...	...	...	...	...	...	...	...	...	...	...	...	..	...	...	...	...	...	...	...					
	District works	...	...	...	...	...	...	...	...	...	...	...	...	...	...	...	...	...	...	...	...	...	...	...	...	...					
	Total number employed .	...	541	58	5	575	55	7	685	53	8	767	74	12	736	51	12	378	27	10	471	44	11	4,153	362	65					

BAULEAH,
The 29th July 1874.

J. J. O'FLAHERTY,
Executive Engineer, Rajshahye District.

SAHEBGUNGE. Despatches.—*Nil.*

Receipts.

Date of receipt.	From whom received.	Bags.	Maunds. M.	S.	C.
21st July 1874	Store-keeper, Nowgong	102	100	0	0

BEAULEAH.

Receipts.

Date of receipt.	From whom received.	Bags.	Maunds. M.	S.	C.
21st July 1874	Store-keeper, Godagaree	63	24	26	0
Ditto	Store-keeper, Belwa...	8	15	11½	0

BEAULEAH.

Despatches.

Date of despatch.	To whom despatched.	Bags.	Maunds. M.	S.	C.
21st July 1874	P. C. Shing	6	12	0	0
Ditto	C. B. Walton	175	334	18	8
Ditto	Mr. Wilcox	59	100	0	0
22nd Ditto	Ditto	114	165	11	8
Ditto	C. B. Walton	78	100	0	0
Ditto	P. C. Shing	10	20	0	0
23rd Ditto	Kusadanga Relief Officer	128	200	4	0
Ditto	Ditto ditto	60	115	33	0
Ditto	Ditto ditto	94	184	3	0
Ditto	Byah ditto	75	147	37	8
Ditto	Ditto ditto	179	352	2	8

NOWGONG. Receipts.—*Nil.*

Despatches.

Date of despatch.	To whom despatched.	Bags.	Maunds. M.	S.	C.
12th July 1874	Palit Chunder Datta	68	65	0	0
15th ditto	Ram Chandra Chuckrovarti	10	10	0	0
20th ditto	Store-keeper, Sahebgunge	102	100	0	0
24th ditto	Girish Chandra Lahori	208	200	0	0
ditto	F. F. Grant, Sahebgunge	344	500	0	0

GODAGAREE. Receipts.—*Nil.*

Despatches.

Date of despatch.	To whom despatched.	Bags.	Maunds. M.	S.	C.
12th July 1874	Jadu Nath Sen	4	7	32	0
Ditto	Luchmandas Mohunta	356	666	0	0
Ditto	Store-keeper, Beauleah	258	506	18	8
13th ditto	Store-keeper, Chowbeesnuggur	72	141	6	12
14th ditto	Ditto, ditto	86	168	24	8
Ditto	Jadu Nath Sen	20	40	0	0
17th ditto	Ditto	16	30	0	0
18th ditto	Ditto	6	10	0	0
Ditto	Store-keeper, Chowbeesnuggur	36	71	32	4
Ditto	Ramjoy Mozumdar	31	60	0	0
19th ditto	Store-keeper, Beauleah, for Chowbeesnuggur ...	11	24	26	0
20th ditto	Ditto, ditto, ditto ...	19	37	33	0
21st ditto	Transferred to Purneah district from Dinagepore reserve.	200	400	0	0
22nd ditto	Jadu Nath Sen	8	15	0	0
24th ditto	Ditto	5	10	0	0
Ditto	Transferred to Beauleah from Dinagepore reserve	735	1,470	0	0
5th ditto	Ditto ditto ditto ...	600	600	0	0
Ditto	Jadu Nath Sen	23	45	0	0

NOWGONG (NORTHERN BENGAL STATE RAILWAY). Receipts.—*Nil.*

Despatches.

Date of despatch.	To whom despatched.	Bags.	Maunds. M.	S.	C.
13th July 1874	Not stated in the returns.	16	32	12	0
16th ditto		30	57	20	0
19th ditto		16	30	18	0
21st ditto		24	44	2	8

Statement showing Operations of Charitable Relief in the Rajshahye District during Fortnight ending the 25th July 1874.

Names of Sub-Divisions.	Names of Poor-houses.	Number of persons relieved daily. Gratuitously.	Doing light work.	Remarks.
Sudder Sub-Division	Bauleah	954	181	
	Kooshadanga	13,574	5,961	
	Panunugger	2,615	5,503	
	Tahirpore	4,421	2,584	
	Burgachee	2,818	460	
	Beehmaria	316	5	
	Sardah	224	106	
	Nowhatta	77	2,132	
	Gahinpore	297	.....	
	Aranee	346	.....	
	Pooteah	Return not received.		
	Madareegunge			
North Bhurind Sub-Division ...	Nurullabad	13	5	
	Shalpore	123	21	
	Narnpara	35	181	
	Bamingram	55	122	
	Dasatina	56	25	
	Kusamba	19	18	
	Shabai	82	99	
	Chandunugger	26	38	
	Bandaikhara	14	14	
	Backsoil	55	68	
	Bagmara	182	129	
	Haludghur	150	168	
	Hajinugger	56	57	
	Thackerparah	.....	113	
	Paulparah	.....	47	
	Tegalchee	.....	98	
	Kour	.....	113	
	Mahomedpore	.....	38	
	Fehgram	.....	3	
South Bhurind Sub-Division ...	Saiparah	.....	8,171	
	Chowbeesnugger			
	Tannore			
	Hattara			
	Dhooroil			
	Mehrapore			
	Raneenugger			
	Total ...	26,408	26,460	

G.—*Financial Results.*

	Rs.	A.	P.
Total expenditure as shown in the last narrative	4,05,732	8	5
Details of the above—			
Advanced for the conveyance of Government grain	1,90,877	15	3
Advanced to Mr. Luff, &c., N. B. S. Railway, Burrul Division, on his cheque	1,66,907	7	2
Paid to Mr. J. A. Anderson, Executive Engineer, Northern Bengal (State) Railway, No. 2 Burrul Division, on his cheque	5,038	9	9
Advanced for storage of Government grain	1,589	12	9
Grant-in-aid to charitable relief	8,926	13	0
Paid on account of contribution to District Relief Fund	465	0	0
Salary and deputation allowance	11,400	15	8
Advanced for purchase of gola materials	9,453	0	0
Advanced for relief work	1,873	12	0
Expended for relief work	3,005	0	0
Tentage and travelling	340	1	8
Advanced for purchase of seed for free distribution	600	0	0
Contingencies	745	0	0
Package	229	15	6
Miscellaneous charges	179	1	8
Permanent advance	4,100	0	0
Expended during the fortnight—			
Permanent advance	200	0	0
For conveyance of Government grain	2,386	7	0
Salary and deputation allowance	1,002	4	9
Total ...	3,588	11	9
Total expenditure as shown in the last narrative	4,05,732	8	5
Grand Total ...	4,09,321	4	2

MEMO.—The above does not include the Nattore expenditure, the returns from that sub-division not having been received.

Statement showing the Storage and Consumption of Government Grain in the Rajshahye District during the Fortnight ending the 25th July 1874.

1	2	3	4	5	6	7	8	9	10	11
NAMES OF CIRCLES.	Date for which figures are given.	Total allotment of Government grain.	Quantity of grain stored, exclusive of grain transferred to other districts.	CONSUMPTION OF GOVERNMENT GRAIN UP TO DATE. By sale to the public or to laborers.	By gratuitous distribution in any shape.	By advance to ryots.	By payment in kind to laborers.	Total.	Estimated grain receipts of the ensuing fortnight.	Estimated grain expenditure of the ensuing fortnight.
		Mds. S. C.	Mds. S. C.	Mds. S. C.	Mds. S. C.	Mds. S. C.	Mds. S. C.	Mds. S. C.	Mds.	Mds.
Sudder Sub-Division	25th July 1874	19,500 0 0	19,461 4 0	1,148 4 10	15,621 17 12	1,896 34 0	1,874 6 0	20,540 22 6	20,000	20,000
South Bhurind Sub-Division ...		13,866 0 0	13,629 29 0	827 3 6	5,813 38 0	1,875 20 0	1,815 4 0	10,331 25 6		
North Bhurind Sub-Division ...		24,407 5 0	24,033 11 4	1,107 35 13	9,814 27 0	537 0 0	335 34 12	11,795 17 9		
Nattore Sub-Division		28,426 35 0	28,426 35 0	220 7 15½	338 30 3½	.. ..	141 33 14	700 32 1	.	
Total ...	.....,	86,200 0 0	85,550 39 4	3,303 11 12½	31,588 32 15½	4,309 14 0	4,166 38 10	43,368 17 6		

W. H. D'OYLY,
Collector.

FORM A.

Statement showing the Expenditure on Charitable Relief in the District of Rajshahye from the beginning of the Scarcity of 1873-74 *down to the end of June* 1874.

MONTH.	Average number in receipt of charitable relief.	TOTAL EXPENDITURE OF GRAIN ON CHARITABLE RELIEF.				EXPENDITURE OF CASH ON CHARITABLE RELIEF.						Total expenditure debitable to charitable fund.	REMARKS.
		Private grain bought in bazar.		Government grain supplied from store.		In pie given with the daily grain dole.	On clothes.	On special donation.	Net expenditure on spinning, &c., light labor relief.	Miscellaneous.	Total.		
		Maunds.	Cost.	Maunds.	Cost.								
1	2	3	4	5	6	7	8	9	10	11	12	13	14
	(A)		Rs.	(B)	Rs.	Rs. (C)	Rs.	Rs.	Rs. (D)	Rs. (E)	Rs.	Rs.	
February 1874	.....	.....	.....	.....	.....	.....	.....	.....	.....	200	200	200	(A) These figures are for the whole district.
March "	.....	.....	.....	.....	.....	.....	.....	.....	.....	600	600	600	(B) These figures do *not* include amount consumed in the North Bhurind subdivision, but from the district grain office it appears that up to the end of June, the total quantity issued throughout the district to relief department amounted to 13,464-27 maunds, value Rs. 38,470-8.
April "	4,318	414	1,115	.....	.....	64	.....	10	1,752	2,689	4,515	5,630	
May "	9,816	325	999	2,194	6,268	442	16	130	2,566	3,620	6,774	14,041	
June "	14,369	.....	.....	10,205	29,158	1,648	.....	1,454	2,453	2,656	8,211	37,369	(C), (D), (E) Incomplete.
Total	28,503	769	2,114	12,399	35,426	2,154	16	1,594	6,771	9,765	20,300	57,840	

	Rs.
Amount of local charitable subscriptions	8,762
Government grant on the above	8,590
Grants yet received from central committee	23,000
Total ...	40,352
Estimated further expenditure debitable to the charitable fund from 1st July to end of scarcity ...	1,20,000

W. H. D'OYLY,
Collector.

No. 1907, dated Beauleah, the 3rd August 1874.

From—W. H. D'Oyly, Esq., Collector of Rajshahye,

To—The Offg. Secretary to the Govt. of Bengal, Statistical Department.

In continuation of my narrative for the fortnight ending 25th ultimo, I have the honor to submit herewith financial results of Nattore, and the number of persons relieved in that sub-division.

Nattore Sub-division.

G.—Financial Results.

Paid to J. R. Scott, Executive Engineer, Northern Bengal State Railway, No. 2 Division, on his cheque, Rs. 5,020.

F.—Charitable Relief.

Name of poor-house.	Number of persons relieved daily.	
	Gratuitously.	Doing light work.
Nattore	446	97
Galimpore	163	...
Kashimpore	11	15
Total ...	620	112

No. 1282, dated Pubna, the 28th July 1874.

Memo. by—W. V. G. Tayler, Esq., Magistrate of Pubna.

Submitted to the Secretary to the Government of Bengal, Scarcity and Relief Department, for information.

Fortnightly Narrative ending the 27th July 1874.

A.—State of the Country.

During the last fortnight the state of the country has become considerably worse; the expected bumper crop of aous can no longer be looked for; a great portion of the country has been flooded by the very unusual and rapid floods, especially towards the east and in the low lands. The aous, too, in the high lands have been slightly injured by want of rain. During the last few days, however, the rivers have greatly subsided and are still subsiding, and about 12 annas crops may be now expected. The amun crop, for which some fears were entertained in consequence of the floods, is doing fairly well. Prices of food-grains have been slightly affected by the above circumstances, but I trust that this slight rise is only temporary. The health of the people is on the whole good; some cases of fever have occurred, but such is usual about this time of the year.

B.—Relief Works.

Relief works still continue at the following places, against which the numbers on the works are also given :—

Sujanuggur	95	Chatmore	131
Fureedpore	6	Dulai	72
Ataikula	49		

D.—Storage of Government Grain.

No grain stored during the fortnight.

E.—Advances to Private Persons.

No advances made during the fortnight.

F.—Charitable Relief.

2,577 persons received gratuitous relief during the fortnight. It is somewhat difficult to check the sub-committees in this respect; but every endeavour is being made to put a stop to gratuitous relief. The sub-committee at head-quarters refused all such relief last week, and the consequences are being carefully watched.

G.—Financial results.

No private subscriptions promised or realized during the fortnight.

Expenditure as detailed below :—

	Rs.	A.	P.
Pay of four road sirkars for June 1874, at Rs. 7 per month, (one for 11 days and the remaining three for whole month)	23	9	0
Contingencies of two supervisors from 26th April to 30th June, at Re. 1 per month	4	5	0
Cost of sending medicines, &c., to Golam Nabby, native doctor, in Ryegunge	8	4	0
Pay of three mohurirs attached to sub-committees for June 1874, at Rs. 10 each per month (two at Rs. 10 each, and one at Rs 8) ...	28	0	0
Pay of eight mohurirs attached to sub-committees for June 1874, at Rs. 10 each per month	80	0	0
Total ..	144	2	0

The following payments have been made in kind :—

	M.	S.	C.
Paid to Maligacha road coolies	37	24	14
Charitable relief given in sudder sub-committee	25	0	0
Paid to Ameer Khan, native doctor, for giving charitable relief ...	1	0	0
Paid to Maligacha road coolies	47	21	2
Sent to Chatmore sub-committee	100	0	0
Sent to Ataikula sub-committee	40	0	0
Total ...	251	6	0

Statement showing Storage and Consumption of Government Grain in the District of Pubna for the fortnight ending 27th July 1874.

1	2	3	4	5	6	7	8	9	10	11
				Total consumption of Government grain.						
Name of circles.	Dates for which figures are given.	Allotment.	Stored.	By sale to the public and laborers.	By gratuitous relief.	By advances to ryots.	For payment in kind to laborers.	Total.	Balance.	Estimated grain expended during the ensuing fortnight.
			M. S. C.		M. S. C.	M. S. C.	M. S. C.	M. S. C.	M. S. C.	
Pubna	21st June to 26th July 1874.	2,000	1,956 13 0	...	901 0 0	653 33 4	318 23 6	1,873 16 10	82 36 0	1,000
Chatmore ...	14th to 26th July 1874.	500	484 15 13¾	...	72 14 2	.....	412 1 11¾	484 15 13¾	.....	.....
Maidah	Ditto ...	500	472 26 12	100	.....	82 26 0	.....	182 26 0	289 34 12	.....
Sagarkandy ...	Ditto ...	500	485 15 0	...	260 15 0	.....	.....	260 15 0	225 0 0	.....
Fureedpore ...	Ditto ...	600	585 19 0	...	173 21 0	369 11 6	.....	542 32 6	42 27 6	.....
Dulai	Ditto ...	500	464 32 8	...	48 1 4	.....	26 27 12	74 29 0	390 3 8	.....

Thirteenth Fortnightly Narrative of Scarcity and Relief in Serajgunge Sub-division from 9th to 22nd July.

A.—State of the Country.

The immediate pressure of distress on the body of the cultivating classes has been, for a time, removed during the present fortnight by the cutting of the aous crop, the harvest of which is half completed. Rice, however, continues to be imported both by steamer and by country boat. The aous crop would have been a 14-anna one if it had not been for the flood, which I reported in my last narrative. This inundation is higher than any which ever occurred at this season, and within 10 inches of the flood of September 1870. The amount of damage done by it in Ryegunge has been inconsiderable, but in the other three thanas it seems to have been very destructive. About 5 annas of the aous crop has been thus destroyed in Ullapara and Serajgunge, and about 3 or 4 annas in Shazadpore. This would leave a crop of something over 10 annas, enough to carry us on until the amun was reaped; but unfortunately the yield is most unequally distributed. The highlands have benefited by the flood, while on the churs and in the beels the loss has been nearly complete.

The gradual fall in prices which had been going on until the flood has been checked, and has been followed by a moderate rise, as will be seen from the following figures :—

Name of the station.	Number of seers sold per rupee last fortnight.	Number of seers sold per rupee this fortnight.
	Seers.	Seers.
Serajgunge	13⅞	13½
Shazadpore	12¾	12⅝
Ullapara	13½	12⅝
Ryegunge	12	12
Taras	11¼	10½

On the whole, though the harvest has brought immediate relief, our prospects have become much darker during this fortnight. The rainfall during the fortnight has been 2·60.

B.—Relief Works.

All relief works have been closed on account of the flood, except some road work in the west of the sub-division, where 262 coolies are employed.

C.—Transport of Food.

I have during the fortnight sent 1,000 maunds of rice to Taras, where there is most distress.

D.—Storage of Government Grain.

There are 15,951 maunds 17 seers 9 chittacks of rice in the sub-district, according to my returns, distributed as follows :—

Name of station.	Date.	Quantity in hand. Mds.	Srs.	Ch.
Serajgunge ...	22nd July 1874 ...	5,791	0	10
Vilapara ...	10th ditto ...	3,450	10	5
Ryegunge ...	10th ditto ...	4,108	3	8
Taras ...	7th ditto ...	1,602	3	2
In transit ...	....	1,000	0	0
	Total ...	15,951	17	9

This stock is sufficient. I estimate the consumption of grain during the next fortnight at 2,000 maunds.

E.—Advances to Private Parties and their Results.

During the fortnight I advanced maunds 410-9-6 of rice to zemindars, and maunds 131-11-4 to ryots on the khas churs. The disbursements under the latter heading are likely to increase, as a large portion of the flooded country is Government property or under khas management.

F.—Chritable Relief.

The number of persons receiving relief has been reduced from 10,274, entered last fortnight, to 5,038. This result has been the effect of the kodo and aous harvests. I do not anticipate any considerable changes in the numbers on our lists for some time, as the reduction in prices partly in the villages on high lands will be counteracted by the necessity for giving assistance in the flooded tracts. Of the total number 400 were relieved, on the daily average, at unnochatras for the distribution of cooked food. The others, 4,638, are assisted on the village system, receiving bi-monthly doles of uncooked grain. They are classified as (*a*) persons receiving gratuitous relief as paupers, (*b*) persons doing light work, and (*c*) respectable persons to whom the rice is given as a loan to be repaid. 2,962 belong to the first class, 1,292 to the second, and 384 to the third.

G.—Financial Results.

	Rs.	A.	P.
Price of cotton for manufacturing into thread ...	303	15	6
" of jute for manufacturing into twine ...	32	15	6
Repairs of gola ...	7	0	10
Transport charges for conveying manufactured articles ...	35	6	0
Transit charges for carrying grain and bags ...	422	14	6
Medical charges passed by Civil Surgeon ...	13	12	1
Office contingencies ...	1	0	0
Price of dal for charitable relief ...	224	10	0
" of salt for " " ...	3	15	6
" of oil for " " ...	1	9	6
" of chilli for " " ...	0	15	6
" of turmeric for " " ...	0	8	3
Fuel ...	4	10	6
Earthen pots ...	0	4	0
Total ...	1,053	9	8

Statement shewing the Storage and Consumption of Government Grain in the Sub-district of Serajgunge for the fortnight ending 10th July 1874.

Name of circle, Serajgunge; date for which figures are given, 26th June 1874 to 10th July 1874; total allotment of Government grain, 5,298 maunds 13 seers 8 chittacks; total quantity of grain stored, inclusive of grain transferred to other districts, 5,298 maunds 13 seers 8 chittacks; by sale to the public or to labourers, nil; by gratuitous distribution in any shape, 1,280 maunds 32 seers 8 chittacks; by advances to ryots, 541 maunds 20 seers 10 chittacks; by payment in kind to laborers, 177 maunds 13 seers 4 chittacks; total, 1,999 maunds 26 seers 6 chittacks; estimated grain receipts of the ensuing fortnight, nil; estimated grain expenditure of the ensuing fortnight, 2,000 maunds consumption; 1,000 maunds remittance to Pubna.

Remarks by Magistrate.

Ever since submission of his report the rivers have considerably subsided, judging from the reports on the papers, and the state of the rivers in the head-quarter sub-division, and I am, therefore in hopes that the next fortnightly report will be more favorable.

With a 10-anna crop, recipients of gratuitous relief ought, with care, to be reduced.

Pubna,
The 28th July 1874.

W. V. G. Tayler,
Magistrate.

No. 18.

Narrative of Scarcity and Relief in the Rungpore District for the Fortnight ending Saturday, the 25th July 1874.

A.—State of the Country.

Supplies, abundant before, are more abundant; and prices, already easy, are easier. The markets are full of new aous rice. Importation has ceased in Govindgunge, and exportation has commenced to Pubna and Nattore. Up the Teesta supplies from the south still come in a less degree, and find their way together with local rice from Sundergunge to Ghoramarah and elsewhere in the north where the aous is not yet reaped. Even in Dimla and Durwani, however, the new aous has made its appearance and is selling at 15 seers the rupee; elsewhere the rates are 20 to 26 seers. The supply of amun is scarce, and the better classes are glad to get that portion of the Government stores which consists of clean country-rice, which is however a comparatively small quantity.

Market quotations.

	Of 80 tolahs weight per rupee.	
	Last fortnight. Seers.	This fortnight. Seers.
Head-quarters	14	18
Govindgunge	16	13 to 22
Peergunge	16	20
Sadullapore	20 to 25	20 to 26
Molung	18	20
Mahigunge	16	20
Kumargunge	15	16
Borobari	13	13
Durwani	12	12 to 15
Dimla	10	15
Kallygunge	14	14

The rainfall has been moderate, 4·45 during the fortnight. The previous floods did some damage, but as the water rapidly subsided the damage was slight. The people now have been taking full advantage of the fine weather to get in their aous. Harvesting is going on everywhere; in some parts three-fourths have been already gathered. In the backward parts, the red lands especially, the plant is not fully in ear, but everywhere the safety of this crop is assured, and the yield will be far more than average.

Transplantation of amun rice is now especially active. More rain is now wanted, mainly to the south. In Peergunge a dry week has made the people anxious, as the cessation of the rains last year commenced about the same time. In some tracts here owing to the want of rain the amun cultivation has not made much progress, but there is no present cause for anxiety. From two divisions (Sadullapore and Mahigunge) I have reports that the amun plants have been attacked by an insect called "khaur" (খাড়), a species of caterpillar which feeds on the tender shoots. I am having inquiries made in the other divisions whether this is the case elsewhere. All other crops look well; jute is especially flourishing.

In the condition of the people there is little change to note. In two divisions—Borobari and Sundergunge—relief operations have closed. Down the east of Molung and south and east of Govindgunge all is safe and satisfactory, and the people are being left to themselves. On the west of Molung and in the Kamdya tract of Govindgunge help will be needed for three weeks longer. In Mahigunge the large number of recipients of relief has been reduced one-half. In Dimla distress will last till the aous is reaped, but there it is only a small pauper class that is being cared for. The health of the people is in its normal state: cholera has appeared in Durwani and a few other places, but not of a severe type. The great heat has been the cause of much sickness; and in Molung fever is said to have appeared in every village. As a matter of fact, however, it is never absent from a village. Dr. Coates has just made a tour of the district from the Dinagepore boundary to the southern extremity at Govindgunge, and I am given to understand that the result of his observations shows an extremely low state of health to be the common characteristic of the people, but I have not yet received from him any memorandum on the subject.

B.—Relief Works.

This department remains the same as before. The Jelalgunge road is still approaching completion, and the executive engineer is employing some laborers on roads in the north. The road overseers are now busy, surveying the roads with a view to taking up the land for public purposes. In Govindgunge 130 miles of new road have been constructed. I have not particulars yet from other circles.

Statement.

Circle.	Men.	Women.	Children.	Total.	On piece-work.	On daily wage.	Remarks.
Roads under executive engineer...	239	...	...	239	234	5	
Jelalgunge road	29	...	...	29	10	19	
Total ...	268	...	...	268	244	24	

C.—Transport of Food.

Nothing to report.

D.—Storage of Government Grain.

Statement showing Storage and Consumption of Government Grain in the District of Rungpore for the Fortnight ending 25th July 1874.

1	2	3	4	5	6	7	8	9	10	11	12
Circles.	Dates for which figures are given.	Allotment.	Stored.	Total Consumption of Grain. By sale to the public and laborers.	By gratuitous distribution.	By advances to ryots.	By payment in kind to laborers.	Total.	Balance.	Estimated grain receipts during the ensuing fortnight.	Estimated grain expenditure during the ensuing fortnight.
		Mds.	Mds.	Mds.	Mds.	Mds.	Mds.	Mds.	Mds.	Mds.	Mds.
A. Govindgunge	22nd July 1874	55,000	55,463	16,312	8,628	2,321	4,881	32,042	23,421		
B. Peergunge	Ditto ...	30,000	29,425	7,937	6,299	4,889	5,761	28,486	939		
C. Sadullapore	Ditto ...	20,000	17,951	4,380	5,124	2,549	3,033	15,095	2,856		
D. Sundergunge	Ditto ...	10,000	8,523	635	1,956	136	293	3,020	5,503		
E. Moliung	Ditto ...	40,000	38,457	12,048	5,880	9,601	9,538	37,067	1,390		
F. Mahigunge	Ditto ...	30,000	21,909	1,974	3,360	2,029	1,145	8,508	13,401		
G. Kumargunge	Ditto ...	5,000	5,821	4,141	1,386	277	.....	5,804	17		
H. Borobari	Ditto ...	25,000	12,446	5,332	368	126	.....	5,826	6,620	.....	30,000
I. Durwani	Ditto ...	5,000	24,255	21,752	227	.....	229	22,208	2,047		
Rungpore	Ditto ...	35,000	29,331	25,029	.....	2,635	322	25,880	3,445		
Kishoregunge	Ditto ...	15,000	4,871	4,566	20	.....	285	4,871	.....		
Chillakhal	Ditto ...	30,000	37,616	31,407	.....	.....	935	32,342	5,274		
Premgunge	Ditto ...	.....	13,330	6,374	.....	.....	.....	6,374	6,956		
Kallygunge	Ditto ...	.....	848	.....	.....	.....	.....	.....	848		
Total ...	.....	3,00,000	3,00,246	1,39,796	33,248	28,063	26,422	2,27,529	72,717		

The anticipated expenditure of 50,000 maunds has been all but attained, and 30,000 maunds more will probably be used during the next fortnight. Of the Govindgunge balance, a large amount will be used for advances in Peergunge in excess of the allotment of that circle and a good part of the remaining balance will be sold. I have received information in advance of the return that some of the gola buildings and all their contents have been disposed of to local mahajuns, but I have no particulars of the transactions which will be shown in the next report. The Mahigunge balance will be all used locally, as a demand for advances has sprung up there. Weevils have attacked the Borobari balance, half of which has already been moved to Chillakhal and sold there; and as transport is now difficult and costly from that division, and the remaining rice would probably be much damaged and reduced in value by the time it reached Chillakhal, I am selling it on the spot at a wholesale rate, varying according to the state and quality of the grain.

The only large stocks remaining undisposed of will be those at head-quarters—Rungpore and Chillakhal, and the reserve at Premgunge about to be moved up to Chillakhal. Durwani sales have now come to a stop, and so has the Dimla wholesale trade, as the local rates now are everywhere cheaper than the Government rate of 14 seers for clean rice. If we can keep a reserve for emergencies in October and November, we shall not have more left than we want, but if our head-quarter stocks are to be cleared out and the Cooch Behar reserve at Kallygunge is to be sold, prices must be still further materially reduced. I have separately addressed the Relief Commissioner on this subject.

E.—Advances to Private Parties.

	Rs.	As.	P.
For purchase of food	7,500	0	0
To zemindars for advances to their ryots	1,50,844	0	0
To jotedars " " "	27,706	0	0
Add advances sanctioned but not taken	19,700	0	0
Total ...	2,05,750	0	0

Great progress has been made under this head during the fortnight. 28,000 maunds have now been issued in advances, and in Peergunge and Mahigunge further large quantities will be used in this way. In Peergunge the red soil is more extensively diffused than in any other thana. The relief officer thus reports: "This is the time when, even in years of plenty, the cultivators are assisted by mahajuns, and in this year the mahajuns are either unable or unwilling to help the ryots with loans; the latter have no other alternative than to ask for Government aid." This is being freely given. In Mahigunge the people at first refused advances, even though they alone in the district had a bad aous crop. They saw large stores of rice, and thought that by holding out for a while they would get it cheaper; but as soon as I began to transport the stocks to Rungpore for sale, the ryots came forward, and are eager for the advances which will enable them to make up for the deficiency of their early crop. In

the smaller divisions also—Kumargunge (whose advances are drawn from Rungpore gola), Sundergunge, and Sadullapore—advances are being given. In Sadullapore the ryots are careful not to take more than they need. In one case a cultivator with a large family applied for an advance of grain to last for a week only, urging that his own rice crop would be ready at the expiration of that time. In a few cases advances have been taken, and the rice sold in the market to get money for seed, but most of the ryots have saved some seed, or got money to purchase it in other ways.

F.—Charitable Relief.

(Prepared by the District Relief Officer.)

Fifteen Government food-relief centres and eight private food-relief centres were closed from the beginning of the fortnight under notice. Distress was reported among the laboring poor of Dimla, and a special inquiry in that neighbourhood led to the opening of Government food-relief centres at Dimla and Jaldhaka for the benefit of the pauper classes there in addition to the road work recently provided as a relief measure in that part of the district. There are now nineteen Government food-relief centres and one private food-relief centre of Maharani Sornomahi's at Naldanga. This last has just been closed. Baboo Ramoni Mohun Ray, Chowdhry, zemindar of Tushbhandar, has reported to the Magistrate that there is now no distress in this part of the district, and the price of rice has fallen considerably, and his distribution of rice to the poor has been discontinued. From the 12th April to July 15th, during which time rice was given, 41,155 people were relieved by the distribution of 510 maunds of rice at Tushbhandar.

The recipients of charitable relief under all heads have fallen from 32,777, as shown in the last return, to 16,154.

In Sadullapore there has been an increase of numbers charitably relieved, as in closing the operations the relief officer has relaxed the former stringency of the rules, and is dealing liberally with applicants for assistance. Clothing has been given to 536 persons, and donations to the extent of about 400 maunds of rice have been made among the poor ryots and laborers of that circle. Sufficient grain for subsistence for a reasonable time, according to circumstances, has been advanced to all those who have been dependent upon relief works or organised food-relief, and clothing has also been given where it seemed expedient. Provision is everywhere, as far as possible, being made for the wants of those who have hitherto become dependent on organised relief, and for any others who can show that they are deserving of charitable assistance.

Mean.

Statement showing the daily progress of Charitable Relief for the Fortnight ending the 25th July 1874.

1	2	3	4	5	6	7	8	9	10	11
Divisions.	Government centres.	Private centres.	Number relieved at Government centres.	Number relieved at private centres.	Home relief on ticket system.	Home relief on cotton distribution.	Casually relieved by distribution of money and grain.	Other relief—weaving and spinning.	Number employed on village light work.	Total.
A. Govindgunge ...	6	...	554	.....	430	104	.....	80	2,705	3,879
B. Peergunge ...	1	...	37	.....	684	288	1,051	.....	2,508	4,518
C. Sadullapore ...	2	1	199	18	1,226	.....	1,295	28	280	3,046
D. Sundergunge ...	...	...	...	.....	.....	.....	.....	.....	.....	.....
E. Molung ...	...	...	...	.....	.....	.....	19	.....	1,231	1,250
F. Mahigunge ...	3	...	194	.....	1,827	390	149	131	.....	2,691
G. Kumargunge ...	1	...	...	.....	176	.....	.....	.....	.....	176
H. Borobari ...	1	...	97	.....	.....	.....	.....	.....	.....	97
I. Durwani ...	1	...	312	.....	.....	.....	.....	.....	.....	312
Head-quarters ...	1	...	5	.....	.....	.....	.....	.....	.....	5
Dimla ...	1	...	91	.....	.....	.....	.....	.....	.....	91
Jaldhaka ...	1	...	89	.....	.....	.....	.....	.....	.....	89
Choramarah ...	1	...	No return.		.....	.....	.....	.....	.....	.....
Total ...	19	1	1,578	18	4,349	732	2,514	239	6,724	16,154

G.—Financial Results.

	Rs.	A.	P.
Total expenditure from the district and sub-divisional treasury as shown in the last narrative ...	7,68,967	7	3
Expenditure during the present fortnight ...	.....		
Total ...	7,68,967	7	3
Deduct refund from the Govindgunge division ...	55,000	0	0
Net amount ...	7,13,967	7	3

Rungpore,
The 25th July 1874.

E. G. Glazier,
Offg. Magistrate and Collector.

No. 1746, dated Bogra, the 27th July 1874.

From—E. J. Barton, Esq., Offg. Magistrate and Collector of Bogra,

To—The Offg. Secretary to the Government of Bengal, Scarcity and Relief Dept.

I have the honor to submit the fortnightly narrative of scarcity and relief operations which is now due.

Condition of the Country and People.

2. Ever since I came to this district it has been my good fortune to be able to report to the Government, fortnight after fortnight, that the state of the country was getting better and better; that the condition of the people was improving; that the rainfall had been propitious; that the season was favorable; that the growing crops were all that could be desired; that all the bazars were well supplied with food-grains; and that the price of rice was steadily falling everywhere. This fortnight has been no exception to the favorable aspect which has characterized its predecessors. The singularly seasonable nature of the weather has continued. As in previous fortnights the rain fell just when it was wanted, so in this one we have had a most propitious sunshine, which has conferred great benefits upon the country by ripening the aous, and permitting the people to hurry on the transplanting of the amun crop. Very great progress has been made with the latter operation. The seed time and the transplanting time have been alike favorable. Everywhere the ryots may be seen in their fields from morning to night, and the surface of the country is getting gradually covered with plantations of amun rice.

3. A considerable tract in the south-east of this district towards Dhunat, Madhupore, and Shariakandi, was inundated by the overflowing of the large rivers which intersect that region. The damage which this inundation would have caused was very materially lessened by the fact that before it happened much of the aous had become ripe and the ryots had cut it. Some of the aous was spoiled, and the planting of the amun will be retarded. That much general injury has not been inflicted, is clear from the fact that clean rice is selling in that part of the country now at 18 pucka seers the rupee. There have, however, been cases of individual hardship, where ryots, who had been impoverished by the previous scarcity, lost all their crops. These men were relieved by loans of Government grain.

4. The fall of prices which has characterized all previous fortnights since the 1st of June has also been a prominent feature in this one. In the margin I give figures contrasting the prices which prevailed during the fortnight ending 1st June with those which obtain now. The figures speak for themselves, and show a very marked improvement in the food-supply of the country. The cutting of the *aous* is just beginning, and the earlier *species* of that rice have already appeared in the markets. The greater part of this crop is still uncut, but is rapidly approaching maturity. When this, too, gets into the market the prices of food will fall lower still. I should not be surprised if they fell to 20 *pucca* seers i the rupee, which also is the opinion of very intelligent mahajuns.

Name of Circle.	Number of pucca seers of rice per rupee in fortnight ending 1st June.	Number of pucca seers of rice per rupee in fortnight ending 25th July.
	Seers. Seers.	Seers. Seers.
Bogra	9½ to 10½	12 to 15
Sirajgunge	9 to 10½	15 to 17
Khetlal	10½	12 to 13½
Sherpore	7½	14 to 20
Adamdighi	10½	12 to 14
Panchbibi	9	12

5. It has been a very marked feature in the bazars for some weeks past that large quantities of old rice, the produce of the last amun crop, are being offered for sale. These are the stores which the better classes of people were holding for use in the event of the *aous* failing and the scarcity continuing. Mahajuns also, who had been holding on for higher rates, have been getting alarmed before the prospect of perpetually falling prices, and are now, and have for some weeks been placing their stocks of old rice in the markets.

6. In connexion with this it may not be out of place to remark here that in ordinary years Bogra is a rice-exporting district, and that as much as three-eighths of its amun harvest are usually carried out of it and expended elsewhere.

Relief Works.

7. In my last fortnightly narrative I pointed out that for some time past these works had in this district been gradually contracted with a view to shutting them up speedily; that certain of them had been shut up altogether, and that a process of weeding out and discharging inefficient laborers had been persistently but cautiously pursued. Our numbers, which stood at a daily average of 37,147 as reported in my fortnightly narrative of the 1st June, had been gradually diminished by these means till they stood at the daily average of 16,371 on the 6th July—(See appendix E of my last fortnightly narrative.) During the whole of this period the works were managed with the smallest possible expenditure of cash. I introduced grain payments with all the despatch I could, and for weeks past the laborers have been paid in this way. I added in the last narrative that preparations had been matured for closing the works altogether.

8. These preparations have, during this fortnight, been carried into complete effect, and I am now in a position to report that every relief work under the executive engineer has been finally closed.

9. There can be no doubt that the 16,371 people who were still upon these works on the 6th of this month belonged to the most destitute classes—to those classes who had been impoverished in the greatest degree by the scarcity and the great dearness of provisions

which has prevailed now for many months. The whole of them were living from hand-to-mouth. Among other grounds which I had for concluding that these people were in most abject circumstances, I may mention that, when I was closing works in previous fortnights, troops of them who were turned off came into Bogra and assured me that their destitution was very complete, and that if they were turned off the works, they did not know how they could obtain a livelihood.

10. Being well aware of the great anxiety of the Government that all destitute persons should be relieved, and that the local officers should be most careful to see that no one in their districts should perish from starvation, I was naturally solicitous that, in shutting up relief works by which tens of thousands had been supported for many months, everything should be done towards securing that this very delicate measure should be carried out with the least possible danger to the lives of those who were affected by it. Large numbers of aged men and women were among our laborers. There was nothing before me to show that they had not been forced upon the relief roads by dire necessity. Altogether it seemed to me to be a dangerous thing to turn these abject people adrift in the middle of the rainy season without giving them some provision sufficient to support them till they could procure other means of livelihood. I therefore proposed to give them, on their dismissal from our works, a full supply of food for one month on a liberal calculation. The Relief Commissioner, being anxious that nothing should be left undone to ensure their safety, thought they might get up to a three months' supply, and wrote to me accordingly.

11. I did not interpret this order to mean that in all cases this very liberal supply was to be given, but I supposed that this was a maximum which the most deserving cases would be permitted to reach. I therefore, on the 13th instant, issued the following instructions to relief officers on the subject of the subsistence allowance to be given to dismissed laborers :—

"Regarding the Relief Commissioner's order or suggestion that an allowance of grain for three months should be given to each laborer turned off the roads, I beg that you will work it with some discrimination. I should think that, as a general rule, a two months' supply should be the maximum given. Plainly there are cases where more grain should be given than in others. You may have destitute people who may have been working on your roads for months, and you may have others who may have been working for only a day or two. To the former a two months' supply might be given, and to the latter a smaller quantity.

"I beg that you will on no account empty your golas by a too lavish distribution of grain to the laborers who are being turned off the roads."

12. I have every reason to believe that these instructions have been very carefully followed.

13. In order to lessen as much as possible the strain upon our interior golas, and limit the expenditure in this way of grain for the transport of which a heavy cost had been incurred, I directed that in all practicable cases the people should be sent into Bogra, where they could get their rice, and whence they would themselves carry it to their homes. This has been done. From the 16th up to the 21st instant no less than 11,163 people who had been turned off came into Bogra and got their subsistence allowance of grain. They carried away 8,935 maunds, being an average of about 32 seers a head, or a very liberal supply of food for one month or six weeks. All the laborers have not yet received their grain, and some expenditure under this head will therefore appear in my next fortnightly narrative.

14. These grain payments were made on a simple system of printed cheques (foil and counterfoil) which worked very smoothly, prevented anything like imposition, and has secured a very exact record of the whole transaction for account purposes.

Transport and Storage of Government Grain.

15. The great demands upon the golas, which have formed a very prominent feature of the fortnight, necessitated a considerable movement of grain during this fortnight. Many of the interior golas had become nearly empty, and it was necessary to fill them again partially; consequently 10,329 maunds were despatched from the central depôt at Bogra into the interior, and I have called up from the Chandanbasia reserve 20,000 maunds, in order to replenish the almost exhausted stores at head-quarters. A good part of this latter quantity has already arrived. It is very necessary to keep the central depôt at Bogra well supplied, for upon it nearly all the interior golas depend. The transport was mostly done by boats, which is much cheaper than overland by carts.

16. *Sales of Government Grain to the Public.*—The marginal statement will show the transactions under this head. The sales to the public are higher this fortnight than they have ever yet been, but they are still very low. As I have repeatedly pointed out, it is impossible that with country rice selling at the rates which have prevailed in the bazars for many weeks past, we should sell large quantities of Government grain. The rates which I have quoted in paragraph 4 of this narrative will be sufficient to show that our grain must to a large extent be excluded from the local markets, unless we cheapen it very considerably.

Name of Circle.	Amount sold last fortnight.	Amount sold this fortnight.
	M. S. C.	M. S. C.
Bogra	532 25 4	421 11 12
Adumdighi	590 9 7	1,163 39 14
Sherpore	102 26 4	332 14 12
Shibgunge	9 14 4	354 38 8
Khetlal	228 24 2	133 38 13½
Panchbibi	1,307 16 3	1,060 36 14
Total ...	2,770 35 8	3,467 20 9½

17. I had the advantage of meeting the Relief Commissioner at Hilee, near the northern boundary of this district, on the 15th instant, and

conferred with him on the subject of sales of Government rice to the public. He agreed to the following instructions which I issued to all my circle officers on the 16th instant, viz.—

(a).—"Clean rice of all qualities to be sold to the public at 14 pucka seers the rupee, and mixed rice at 17 pucka seers, whether the sales are made from our golas direct or through bunnias.

(b).—"All rice with any, even a small quantity of paddy in it, is to be considered mixed, and sold at 17 pucka seers the rupee. The old rule, whereby rice with less than two annas of paddy in it was considered clean, is cancelled.

(c).—"Mahajuns living at or near the gola will be allowed a profit of 3 seers in the rupee; and mahajuns taking Government rice for sale at places in the interior, which are distant from the gola, will be allowed a profit of 5 seers in the rupee. This large profit is to compensate them for expenses of transit, wastage, and other charges. Mahajuns are to sell this grain to the public at the rates fixed in rule I."

18. As my sale figures come down only to about the 21st instant, the effect of these rules upon the returns for this fortnight is probably not large, and could not be so.

19. Although these concessions are very considerably greater than any I have yet been able to obtain, I am still of opinion that they are not sufficient. The rule binding bunnias to sell clean rice at 14 seers, and mixed rice at 17 seers the rupee, will certainly limit our operations in this direction very considerably. Country rice is now in several places selling cheaper than this, and this fact will effectually exclude our grain from the markets. I therefore do not anticipate that our sales to the public will increase. In fact, unless we cheapen still further, they will cease altogether soon in many places. I have duly represented these opinions to the Relief Commissioner.

Name of Circle.	Amount lent last fortnight.	Amount lent this fortnight.
	Mds. Srs.Ch.	Mds. Srs.Ch.
Bogra	2,984 20 8	3,198 38 0
Shibgunge	565 0 0	912 26 0
Sherpore	340 15 0	1,461 10 0
Khetlal	2,367 31 0	4,190 7 4
Panchbibi	5,708 7 3	5,201 12 10
Adumdighi	3,660 30 0	4,973 13 0
Total ...	15,626 23 11	19,877 26 14

20. *Rice Loans.*—These loans have been prosecuted very actively during this fortnight, as the marginal figures will show. The closing of all relief works has given them an impetus. The cultivators are devoting all their energies to their fields and the planting of the amun crop. This, too, has had its effect, for it has withdrawn numbers from extraneous remunerative labor. The inundations in the south-east of the district stimulated loans in the Sherpore relief circle.

21. *Gratuitous relief, and the payment of a subsistence allowance to the people turned off from the roads.*—The Relief Commissioner has directed that all the grain expended upon the charitable allowance given to laborers dismissed from relief works should be credited under the heading of gratuitous relief; therefore the statistics of this grain expenditure find their place here.

22. I give below the figures showing the numbers gratuitously relieved and the grain thus expended:—

Name of Circle.	Last fortnight.		This fortnight.	
	Number relieved.	Expenditure of grain.	Number relieved.	Expenditure of grain.
		Mds. Srs. Chs.		Mds. Srs. Chs.
Bogra	1,401	1,084 33 0	14,154	10,513 8 0
Adumdighi	2,860	652 36 12	5,206	1,520 17 0
Sherpore	4,940	485 29 0	7,464	895 39 0
Panchbibi	2,183	601 14 7	1,645	1,428 36 0
Khetlal	3,019	323 2 0	699	3,054 2 0
Shibgunge	2,159	657 21 10	5,946	4,191 27 0
Total ...	16,562	3,805 16 13	35,114	21,604 9 0

23. These figures (for this fortnight) include not only those who have been gratuitously relieved in every way, but also all laborers who have been turned off relief works. The latter supply the majority of the figures in columns 4 and 5 for the relief circles of Bogra, Shibgunge, and Khetlal. I empowered the Shibgunge and Khetlal circle officers to give the dismissed laborers cheques on their own golas, as these places are distant and somewhat difficult of access now. The principal portion, however, of this work, and of the grain expenditure connected with it, was done at Bogra.

24. *Relief by Spinning and Weaving.*—Considerable numbers, chiefly women, continue to be relieved in this way, as will be seen from the marginal figures. I think the time has now come when this form of relief also may be discontinued, and the women thus employed be got rid of on terms somewhat similar to those granted to laborers on the roads. It is an expensive form of relief. The raw material has to be bought, and is somewhat costly. The manufactured articles, chiefly cotton-thread, yarn, and jute twine, have hitherto remained on our hands. Payments, however, are made in grain only.

Name of Circle.	Number relieved last fortnight.	Number relieved this fortnight.
Shibgunge	969	1,643
Khetlal	2,216	2,205
Sherpore	200	119
Panchbibi	841	177
Adumdighi	680	433
Bogra	535	318
Total ...	5,441	4,895

When the raw material at present in the hands of circle officers has been worked up, I shall close this form of relief.

25. *Village Visitation and Registration.*—All the circle officers have been sufficiently active during the fortnight. The condition of the country now does not seem to me to require anywhere the special treatment of the group system of relief; I have therefore ordered that the services of all the group mohurirs should be dispensed with.

Name of Circle.	Number of annachatras-open.	Number fed at them.
Khetal	2	547
Panchbibi	1	.. ...
Bogra	1	2,232
Sherpore	5	5,034
Total ...	9	7,813

26. *Annochatras.*—The figures of relief by means of kitchens where cooked food is distributed are given in the margin. Three of the Sherpore *annochatras* are conducted at the expense of private individuals. When the laborers came in vast crowds into Bogra from the roads, we re-opened the Bogra *annochatra* and gave them a meal there. During the fortnight two *annochatras* in the Panchbibi circle were closed.

27. *Total Grain Expenditure.*—I show below, fortnight by fortnight, the amount of grain which has been expended in relief operations in this district down to about the 21st instant :—

		Mds.	Srs.	Chs.
(*a*).	Total amount of grain consumed in the district up to 2nd May 1874 ...	487	0	0
(*b*).	Total grain expended in the fortnight ending 16th May	6,772	34	0
(*c*).	Ditto ditto ditto 30th May	8,656	11	0
(*d*).	Ditto ditto ditto 13th June	13,702	9	0
(*e*).	Ditto ditto ditto 27th June	17,164	0	0
(*f*).	Ditto ditto ditto 11th July	32,487	39	13½
(*g*).	Ditto ditto ditto 25th July	46,640	33	15
	Total ...	1,25,911	7	12½

28. *General.*—The total grain expenditure up to date has thus been 1,25,911 maunds 7 seers 12½ chittacks, leaving a balance of 1,32,479 maunds still available. I do not think that the condition of the district at present is such as requires the continued prosecution of relief with the energy and activity which have prevailed during the last eight weeks. The relief officers think that all in their circles requiring relief have received it. I fully expect that prices will rise again towards the end of September or the beginning of October next, when the effect of the aous harvest will probably be disappearing from the markets. If the amun crop show any prospect of being seriously deficient, this rise in prices will probably be very great. These are contingencies which are worth taking into consideration, and it might be well to economize our present stocks in order to be able to meet them.

Financial Result of the Fortnight.

	Rs.	As.	P.
Total expenditure from the district treasury as shown in the last narrative	4,78,849	4	8
Details of the above—			
Relief roads and works	2,78,328	1	7
Transport of Government grain	1,20,447	7	9
Establishment	12,361	13	4
Construction and repairs of rice golas, &c.	6,122	15	0
Loans to zemindars	47,170	0	0
Advances to ryots	1,183	0	0
Construction of bungalow	1,200	0	0
Relief works and relief officers	10,000	0	0
Packages and incidentals	700	0	0
Miscellaneous	1,335	15	0
Total ...	4,78,849	4	8
Expenditure during the Fortnight under report—			
Salaries, &c	2,499	3	11
Miscellaneous	120	9	6
Permanent advance	2,000	0	0
Total ...	4,619	13	
Total of the last fortnight ...	4,78,849	4	8
Grand Total ...	4,83,469	2	1

APPENDIX A.

Statement showing the Expenditure of Cash by the Circle Officers during the Fortnight.

Name of Circle.	Charitable relief.	In payment for work.	Transport.	Purchase of material, as raw cotton, jute, &c.	Miscellaneous.	Total.
	Rs. A. P.	Rs. A. P.	Rs. A. P.	Rs. A. P.	Rs. A. P.	Rs. A. P.
Bogra	3 3 6	.....	.....	.....	31 15 0	35 2 6
Adumdighi	10 4 0	.....	3 0 0	1,051 0 0*d*	9 0 0	1,073 4 0
Shibgunge	6 3 0	.....	5 2 6	9 4 0	44 1 9*a*	64 11 3
Sherpore	138 1 0*e*	.....	.....	.....	7 14 9	145 15 9
Panchbibi	27 1 0	.....	40 13 6	.....	432 3 1*b*	500 1 7
Khetlal	540 8 9*c*	282 1 6*e*	0 12 0	.....	1 6 0	824 12 3
Total ...	725 5 3	282 1 6	49 12 0	1,060 4 0	526 8 7	2,643 15 4

a.—A great part of the expenditure under this head was incurred on account of relief kitchens.
b.—This sum represents payment of the group superintendents in the Shirbati sub-circle. These men have been now discharged, as the improved condition of the country has rendered unnecessary the group system of relief.
c.—This represents relief in cash which was given to a few families of high caste who were found to be in a state of distress. This relief falls under heading (*f*) of the committee's rules, and the sum so disbursed will be recovered. The whole of the sum, Rs. 540, was not expended this fortnight. The greater part of it was spent in previous fortnights.
d.—This represents payments made for cotton and jute, which were purchased by the circle officer of Adumdighi in May and June
e.—This cash payment was it seems made a long time ago. I have received no particulars of it, but have called for them.

APPENDIX B.

Table showing the Expenditure of Grain by the Relief Officers for purposes of relief during the Fortnight.

1	2	3	4	5	6	7
Name of Relief Circle.	Grain sold to public.	Grain given away gratuitously.	Grain given away in exchange for labor of all kinds.	Amount of grain given in loans to ryots.	Other expenditure of grain.	Total expenditure.
	Mds. S. C.	Mds. S. C.	Mds. S. C.	Mds. S. C.	Mds. S. C.	Mds. S. C.
Bogra	421 11 12	10,513 8 12*a*	.....*b*	3,198 38 0	0 32 0	14,134 10 8
Adumdighi	1,163 39 14	1,520 17 5	136 38 13	4,973 13 0	.....	7,794 29 0
Shibgunge	354 38 8	4,191 27 14	.....	912 26 0	.....	5,459 12 6
Sherpore	332 14 12	895 39 3	28 32 2	1,461 10 0	.....	2,718 16 1
Panchbibi	1,060 36 14	1,428 35 0	.....	5,201 12 10	.....	7,691 4 8
Khetlal	133 38 13½	3,054 2 0½	.....	4,130 7 4	.....	7,318 8 2
Additional expenditure on relief roads through the Executive Engineer.	.....	.....	1,524 33 6	.....	.....	1,524 33 6
Total ...	3,467 20 9½	21,604 10 2½	1,690 24 5	19,877 26 14	0 32 0	46,640 33 15

a.—The greater part of the grain shown in column 3 represents the subsistence allowance given to laborers dismissed from relief works. This expenditure has, under the orders of the Relief Commissioner, been included in that of gratuitous relief. The value of the grain thus disposed of will, I believe, be paid by the relief committee.
b.—The entries in column 4 show grain payments made upon certain works during the fortnight before they were closed.

APPENDIX C.

Table showing the work of the Relief Officers during the Fortnight under all the various heads of relief, and the number of people relieved by them.

1	2	3	4	5	6	7	8	9	10	11
CIRCLE.	Date.	In poor-houses.	By village relief tickets.	By light-labor tickets.	By loans of grain.	By spinning.	By weaving.	At centres.	By other means.	Total.
Bogra	.....	760	13,394*a*	8	1,882	218	100	.....	.....	16,362
Adumdighi	.....	1,474	3,732	.....	11,375	304	129	.....	.....	17,014
Shibgunge	.....	522	4,305	.....	746	1,619	24	1,119	.....	8,835
Sherpore	.....	5,034	196	5	588	113	6	2,234	8	8,184
Panchbibi	.....	17	.....	.....	969	161	16	1,628	55	2,846
Khetlal	.....	699	.....	.....	622	2,077	128	.....	140	3,666
Total ...	.....	8,506	21,627	13	16,182	4,492	403	4,981	203	56,407

(*a*).—The entries in column 4 include laborers who were turned off the roads.

APPENDIX D.

Statement showing the Storage and Consumption of Government Grain in the District of Bogra on the dates nearest to the 25th July 1874 for which returns may be available.

NAME OF CIRCLE.	Total allotment of grain.	Total quantity of grain stored, inclusive of grain transferred.	TOTAL QUANTITY OF GRAIN CONSUMED UP TO DATE. By sale to the public or laborers.	By gratuitous distribution in any shape.	By payment in kind to laborers.	By advance to ryots.	Total quantity consumed.
1	2	3	4	5	6	7	8
	Mds.	Mds. S.	Mds. S. C.	Mds. S. C.	Mds. S. C.	Mds. S. C.	Mds. S. C.
Bogra Circle.							
Bogra	1,00,000	38,012 0					
Sabrul	.....	2,000 0					
Dargarhat	2,000	2,000 0					
Chandmua	.....	700 0					
Chanchaitra	.....	600 0					
Gohail	4,000	4,644 0					
Naruamala	2,000	1,998 0					
Nungola	.....	610 0					
Malancha	2,000	510 0					
Durgapore	.....	400 0					
Gokul	3,000	3,232 0					
Khetlal Circle.							
Khetlal	20,000	20,000 0					
Panchbibi Circle.							
Badalgachi	3,000	6,200 0					
Panchbibi	15,000	17,377 34					
Hili	10,000	10,535 34					
Mergas	.....	1,000 0					
Sheratti	.....	1,000 0					
Baluchara	.....	623 6	12,410 24 3½	35,902 1 1½	22,137 18 7	55,461 5 5	1,25,911 9 1
Hili *a*	.....	5,000 0					
Jaypur *a*	.....	5,000 0					
Adumdighi Circle.							
Adumdighi	3,000	4,404 6					
Shopamookhi...	5,000	2,179 0					
Elahigunge	2,000	402 0					
Doobchanchea	10,000	15,214 0					
Nobabgunge *a*	.....	5,000 0					
Shibgunge Circle.							
Shibgunge	5,000	6,244 0					
Burigunge	5,000	5,998 0					
Mokamtola	.....	440 0					
Shariakandi and Sherpore Circle.							
Sherpore	5,000	5,000 0					
Dhunat	3,000	3,000 0					
Madhupore	3,000	3,000 0					
Shariakandi	30,000	26,500 0					
Chandanbasia	3,000	3,000 0					
Reserve at Chandanbasia	.....	56,108 0					
Total ...	.....	2,58,390 0					
Sent to Ghoraghat	.....	26,194 0					
Grand Total ...	.....	2,84,584 0					

a This is railway rice.

APPENDIX E.

Statement showing the daily average of Men, Women, and Children employed on Relief Works in the District of Bogra for the Fortnight ending the——July 1874, and the amount expended in money and grain upon the payment of the laborers.

Number.	NAME OF WORK.	Daily average number employed during the fortnight. Men.	Women.	Children.	Total.	Amount expended in the payment of them. Grain.	Money.	REMARKS.
						Mds. S. C.	Rs. A. P.	
1	Sultangunge road	40	.....	122	162	11 12 4	6 2 0	The daily average employed shows the resultant average on the whole fortnight. Some works were closed in the beginning, and some in the middle of the fortnight.
2	Matidali road	6	.....	11	17	9 5 8	.....	
3	Dinagepore road	1,487	1,395	2,233	5,115	1,061 16 10	.....	
4	Nungola road	440	91	694	1,225	93 15 8	.....	
5	Nashipore road	187	420	534	1,141	174 33 0	.....	
6	Tank at Sukhanpukhuria	20	.....	.....	20	17 8 10	30 5 0	
7	Badalgachi and Adumdighi road ...	3	.....	.....	3	.....	.....	
8	Badalgachi and Nawabgunge road	15	2	.....	17	6 11 8	.....	
9	Khetlal road	50	.....	.....	50	.....	49 4 6	
10	Khetlal and Ghoraghat road ...	112	499	141	752	24 37 8	.....	
11	Paneetola road	6	.....	.....	6	14 33 0	.....	
12	Shariakandi road	74	17	116	207	21 27 0	42 13 0	
31	Madhupore road	42	304	235	581	89 32 8	6 0 0	
	Total ...	2,482	2,728	4,086	9,296	1,524 33 6	134 8 6	

APPENDIX F.

Statement of Relief by work on Cotton and Jute in the District of Bogra from the beginning of operations up to date.

CIRCLE.	JUTE.				COTTON.				Expenditure of grain in the payment of those working at jute and cotton.
	Amount of jute issued.		Amount of twine returned.		Amount of cotton issued.		Amount of thread returned.		
	Up till last fortnight.	This fortnight.	Up till last fortnight.	This fortnight.	Up till last fortnight.	This fortnight.	Up till last fortnight.	This fortnight.	
	M. S. C.	M. S. C.	M. S. C.	M. S. C.	M. S. C.	M. S. C.	M. S. C.	M. S. C.	M. S. C.
Panchbibi	111 12 0	18 33 4	72 22 8½	26 22 11	34 22 8	3 5 0	8 23 9	2 14 8	71 24 9
Khetlal	206 31 10	6 25 0	164 20 7	10 2 7	54 17 0	1 31 15	38 14 4	3 2 3½	205 16 0
Adumdighi	117 23 8	3 30 0	97 38 15½	6 14 4	92 31 12	5 21 8	65 33 13½	8 15 14½	776 0 0
Sherpore	464 12 12	10 30 0	271 4 5	11 16 14	12 4 3¾	1 30 0	7 18 13½	0 16 6½	114 16 7
Bogra	228 19 3	3 32 0	201 38 2	3 27 0	128 23 5½	2 13 10	100 35 4½	2 39 7½	34 31 0
Shibjunge	152 33 9	6 27 12	90 2 1	8 28 0	63 20 12	4 8 0	39 2 6	6 20 0	311 10 6
Total ...	1,281 12 10	50 18 0	898 6 7	66 31 4	385 39 9½	18 30 1	260 8 2½	23 28 8½	1,513 18 6

E. J. BARTON,
Offg. Magistrate and Collector.

No. 17, dated Rungpore, the 13th July 1874.

From—E. G. GLAZIER, Esq., Offg. Magistrate of Rungpore,
To—The Offg. Secretary to the Govt. of Bengal, Scarcity and Relief Department.

Narrative of Scarcity and Relief in the District of Rungpore for the fortnight ending Saturday, the 11th July 1874.

A.—STATE OF THE COUNTRY.

The price-current below will show at a glance the great fall in prices that has occurred all over the district. Supplies are abundant. In the north-west tract only is any deficien still reported, namely, at Durwani and Dimla, where 12 and 10 seers respectively are quot as the local rates, and keen demand exists for Government rice both on retail sale and fo passes to the trade. The new aous rice is brought in large quantities to market, while a good supply of imported amun is still forthcoming. New kawn is produced in less quantities, and there is little demand for it. The poorer agriculturists who eat it have their own stocks of it now, and do not need to frequent the market as buyers. Importation still continues much the same, but a falling off may speedily be expected. Govindgunge is largely supplied from the southern marts, and the Teesta trade keeps up in a less measure, although about 25,000 maunds of rice have been registered as imported from the south, against an equal quantity locally produced from the new crops. This import trade, however, cannot last much longer; already in Sundergunge, where the crops have been splendid, exportation has been commenced.

	MARKET QUOTATIONS.	
	Last fortnight. Seers per rupee.	This fortnight. Seer of 80 tolahs weight.
Head-quarters	11¼	14
Govindgunge	10	16
Peergunge	10	16
Sadullapore	12	20 to 25
Sundergunge	16	20
Molung	11	18
Muhigunge	11¾	16
Koomargunge	12	15
Borobaree	13	13
Dimla	...	10
Durwanee	10	12
Kallygunge	12	14

The rainfall has been more than copious, 18 inches during the fortnight, and the country has been flooded in parts. Of the above quantity, 14 inches have fallen within the last week, and 5 inches during one night (that of the 8th). Damage has been done in places, the crops being drowned, and the Brahmapooter has overflowed at Kallygunge and washed away some fields. The same large quantity of rain has not fallen generally; in Sadullapore and Peergunge they still want rain in order to plough the high lands. The crop of aous is however assured, and the harvest will be a brilliant one. It will be reaped continuously till the end of August.

Sowing and transplanting of amun rice are being prosecuted with eagerness. The prospects of all other crops, jute, sugarcane, &c., are good.

The improvement in the condition of the people continues. In Mahigunge, where distress had been widely extended even up till the date of last report, the relief officer finds it gradually disappearing, and there is aous in almost every house. In Govindgunge operations will shortly close all over the greater portion of the thana that lies east of the Kurotoya. It is clear that no anxiety need be felt on behalf of the people here, as they have a supply of aous amply sufficient to last them beyond the time of the next amun harvest. On the Kamdya side there will be need for help for some little time yet. Generally relief operations are coming to a close, and matters are reverting to their former footing. With a view to this winding up, I have lately addressed relief officers, directing them to deal liberally with all recipients of charitable relief when discharging them, and to give them food supplies for some time, in order that there may be no distress caused to them in the transition from this public poor-law relief to their former means of livelihood. Provision will also be made for the poorer laborers who have worked steadily on the roads to the last, and for all needy agriculturists. During the height of the distress we had to work on somewhat strict rules in order to prevent abuse, but now at its close I considered that we should best fulfil the oft-expressed wishes of the subscribers to the Charitable Relief Fund by dealing liberally with the recipients of their bounty. All these out-goings, however, are in rice, as cash payments have been absolutely stopped in all cases; but if the late resolutions of the Central Relief Committee, published in the last *Gazette*, that they will not pay for the Government rice expended, are to take effect, the poorer classes of this district will have the Government to thank instead of the charitable public for the assistance rendered to them.

B.—Relief Works.

Road works have now stopped. I issued general orders to this effect on the 1st instant, and all works, with a few exceptions, were stopped on the 5th. The exceptions are—one road in Mahigunge circle, which is a very useful one and requires little more work to finish it, and a few roads under the Executive Engineer to the north of the district, where the ground is high and the people need employment for some time longer. All payments are in grain. A few bamboo bridges, half finished, I have allowed the officers to complete, as in many cases the roads would be useless without them. Thirty thousand grain tokens were received here a few days since, but they will not be of any use.

Statement showing the average number of Coolies employed.

Names of Circle.	Men.	Women.	Children.	Total.	Number employed on task-work.	Number employed on daily wages	Unenumerated.
Under Executive Engineer ...	434	.....	4	438	427	11	... .
Jelalgunge road in Mahigunge Circle.	21	.....	.....	21	16	5	.....
Total ...	455	.....	4	459	443	16	.....

C.—Transport of Food.

Nothing to report.

D.—Storage of Government Grain.

Except at Durwani, the sale of Government rice to the public has almost come to a stop, owing to the sudden fall of prices. On the 2nd July the circular telegram was received directing the clearance of the rice stocks by affording a liberal margin to wholesale dealers, but the old retail rate of 12 seers per rupee was still maintained. However, on the 4th, permission was obtained to lower the rate to 14 seers the rupee, but at even that rate there are no retail purchasers, as the local rates are almost everywhere cheaper. Immediately on receipt of the Government orders I fixed very liberal rates for wholesale transactions, graduating up to 20 seers clean rice, and 30 seers cargo, according to distance that the rice had to be transported and the quantity taken. I anticipate that I shall be able to clear out the large Govindgunge balance, but the Mahigunge, Sundergunge, and Borobaree balances must be brought to head-quarters for disposal. I have made liberal allowances to induce traders to fetch the rice for sale at head-quarter markets, and for zemindars and others to store in large quantities, but the heavy rain has for the present impeded operations, though I expect a good quantity will be taken up in that way, and the transport to head-quarters to that extent spared.

The sales to the public during the fortnight have taken place either at Durwani itself or at Chillakhal in supply of traders from that circle. The fortnight commenced with a very brisk sale. On one day 700 maunds were sold. The demand has somewhat fallen since, but now that the new rates have been sanctioned there it will probably rise again. Traders, too, have brought rice from Chillakhal and sold it in every market in the thana; on one day 1,290 maunds were thus taken. The heavy rains have interfered with this trade, but there is every prospect of its reviving, and a large demand from this quarter and also from Dimla thana taking place during the ensuing fortnight.

The consumption of Government grain shown since last return has nearly come up to my estimate of 50,000 maunds, and I expect fully that a similar quantity will be shown as used during the next fortnight.

Statement showing Storage and Consumption of Government Grain in the District of Rungpore for the Fortnight ending 11th July 1874.

1	2	3	4	5	6	7	8	9	10	11	12
Names of Circle.	Dates for which figures are given.	Allotment.	Stored.	Total consumption of Government grain up to date. By sale to the public and laborers.	By gratuitous relief.	By advances to ryots.	By payment in kind to laborers.	Total.	Balance.	Estimated grain receipt during the ensuing fortnight.	Estimated grain expenditure during the ensuing fortnight.
		Mds.	Mds.	Mds.	Mds.	Mds.	Mds.	Mds.	Mds.	Mds.	Mds.
A. Govindgunge	8th July 1874	55,000	55,692	15,619	7,854	1,102	5,593	30,168	25,524	.....	50,000
B. Peergunge	Ditto ...	30,000	30,236	7,647	5,751	3,578	3,683	20,659	9,577		
C. Sadullapore	Ditto ..	20,000	19,228	3,466	4,128	685	2,875	11,154	8,074		
D. Sundergunge	Ditto ...	10,000	9,932	887	492	10	276	1,665	8,827		
E. Molung	Ditto ..	40,000	38,944	11,951	4,393	3,620	9,450	29,414	9,530		
F. Mahigunge	Ditto ...	30, 00	24,534	1,645	2,822	122	998	5,587	18,947		
G. Kumargunge	Ditto ...	5,000	5,428	3,660	1,394	277	.....	5,331	97		
H. Borabaree	Ditto ...	25,000	13,436	439	606	79	.....	1,124	12,315		
I. Durwani	Ditto ...	5,000	21,245	17,809	179	.....	225	18,213	5,032		
Kishoregunge	Ditto ...	.....	5,265	3,347	.....	.....	238	3,585	1,680		
Chillakhal	9th July 1874	15,000	36,295	23,600	.....	.....	535	24,135	12,160		
Sankamari	10th " "	35,000	26,701	20,952	.....	.....	291	21,243	5,458		
Premgunge	8th " "	30,000	13,409	6,274	.....	.....	.....	6,274	7,135		
Kallygunge	10th " "	.....	848	.....	.....	.....	.....	.....	848		
Total ...	.....	3,00,000	3,01,253	1,16,796	27,619	9,473	24,164	1,78,052	1,23,201		

E.—Advances to Private Parties.

	Rs.
For purchase of food	7,500
To zemindars, for advances to their ryots	1,50.844
To jotedars, ditto ditto	27,706
Add advances sanctioned but not taken by the parties	19,700
Total ...	2,05,750

I have found, since writing my last fortnightly report, that a good deal of misapprehensic exists regarding the matter of advances in this district; the figures at the head of this have not hitherto been further explained, as no necessity for it was apparent. These show a total of Rs. 1,78,550 taken in this district from Government by zemindars and jotedars for helping their ryots during the months of March to May, and they may be taken roughly as the equivalent of 90,000 maunds of rice. In addition to this the large zemindars have given liberally advances without taking any Government loans. The result of this action is that the majority of the people have now such a bumper aous crop as has not been seen for years, and they do not need and will not take further Government advance. In Molung, Peergunge, and Govindgunge, and in parts of Sodullapore alone, are found those kheor soils where the aous is late and scanty, and the people need help at this time. Up to the date of last report all in need were provided for by road work, but lists had been under preparation, and during the present fortnight the bulk of the work of giving advances has been done. In the three principal divisions—Molung, Peergunge, and Govindgunge—13,726 mannds have been advanced up to date, and a commencement of the small amount that may be needed has been made in Sadullapore. In Mahigunge, where some of the aous rice was withered, some advances will be made where the people are willing to take them, and in other divisions the relief officers have received clear instructions to give liberally wherever required. Molung shows most advances, 7,595 maunds, but that circle contains the largest quantity of the red land. Govindgunge shows a very small amount, 1,400 maunds only, but here the tract of the kheor soil is comparatively small, with only a population of 12,000, though it has been grievously distressed. The relief officer thus explains his proceedings:—

"I have given my best attention to the subject of advances, and the statement appended shows the progress made. The quantity advanced seems small, but it must be remembered that the people to the east of the Kurotoya, that is in nine-tenths of the thana, have nearly all reaped some aous, and do not need or ask for advances; on the Kamdya side too the zemindars of Babanpore, Rajahar, and Radha Govinda Roy of Dinagepore, and the Cooch Behar State, have all advanced to their tenants, so that the number of persons requiring advances is very small.

"I have made advances to almost every one who has applied. I find the people near Kamdya very unwilling to take more than they actually want. In several instances they refused to take as much as I offered them, saying they would manage with less; they, most of them, owe two years' rent, and are in debt to their mahajuns, so that they are naturally unwilling to burden themselves more than is actually necessary. Not the slightest fear need be entertained that the cultivation will be less than usual, or that people have been or will be kept back from cultivation for want of advances on the Kamdya side. Cultivation will not, I think, be more

than usual, as the people have been much pinched in getting seed-grain; it will be, I believe, fully up to the average, and in the rest of the thana will exceed the average."

The conditions of circular No. 3266, dated 18th June 1874, have been extended by the relief committee to this district, and I have, on the authority of Government telegram, received 3rd July, fixed the rates for advances at 15 seers dhani rice, 18 seers cargo. In several cases it has been found that the people propose to pay back the whole of the advances in March next, and refuse to take the three instalments offered by the above circular, as they wish to get rid of some of the burden of debt which oppresses them on every side—to the Mahajuns, the zemindars, and now the State.

F.—Charitable Relief.

Prepared by the District Officers.

The numbers have fallen from 40,346, as shown in the last return, to 32,777. Two Government and seventeen private food-relief houses have been closed during the last fortnight. The reduction of 7,569 people will be found mostly under heads 4 and 5—public and private food-relief, and head 7—cotton relief.

The food-relief houses have been willingly left. Where those remaining were few, grain enough was given to last them till the next late rice harvest, so that needless establishments might be got rid of, and the almost empty poor-houses closed. Where there were resident paupers, in no case as many as ten, those who have friends have taken them home, or else they have been sent to the nearest poor-house still kept open. The cook-food relief centre at Sunkamari, some three miles from head-quarters, as a central poor-house, with Hindu and Mahomedan lodging-houses and a pauper hospital attached, will be available to the last for any transfers that have to be made as the out poor-houses are gradually abandoned and closed.

The substitution of a present of grain for a present of money, and the shorter time given for spinning out the cotton, has checked the applications for this kind of relief.

The numbers might have been still very considerably reduced, but great care is being taken, so that relief may not be withheld until inquiry has satisfied the circle officer that assistance cannot really be required.

Under the grain advance system, by which the relief operations are being brought to a close, when it is found that cultivators are unable to give security or too poor to be expected to pay back the price of the grain, an advance of grain is made to them gratuitously at the charge of the charitable relief fund.

During the past fortnight, much help towards present and future wants has in this way been provided for the village-poor through means of the charitable fund's allotment.

(Mean.)

Statement showing the Daily Progress of Charitable Relief for the Fortnight ending 11th July 1874.

1	2	3	4	5	6	7	8	9	10	11
Division.	Government centres.	Private centres.	Number relieved at Government centres.	Number relieved at private centres.	Home relief on ticket system.	Home relief on cotton distribution.	Casually relieved by donations of food and money.	Other relief—weaving and husking.	Number relieved on village light work.	Total.
A. Govindgunge ...	6	...	866	.....	2,089	272	.....	122	7,068	10,417
B. Peergunge ...	1	...	167	.....	1,194	1,080	152	44	2,644	5,281
C. Sadullapore ...	3	1	100	27	1,280	158	.....	48	632	2,245
D. Sundergunge ...	2	...	135	.....	261	111	18	.....	.....	525
E. Molung ...	5	2	115	906	1,036	2,454	15	.....	2,638	7,155
F. Mahigunge ...	3	3	209	475	2,569	1,377	128	100	277	5,135
G. Kumargunge ...	4	...	634	.....	150	291	.....	.....	.....	1,075
H. Borobaree ...	5	...	112	.....	31	.....	.....	.....	.....	143
I. Durwani ...	1	...	354	.....	.....	.....	.....	.....	.....	354
Head-quarters ...	1	1	11	180	.....	.....	.....	.....	.....	191
Bhowanigunge ...	...	2	...	132	.....	.....	.....	.....	.....	132
Ghoramarah ...	1	...	124	.....	.....	.....	.....	.....	.....	124
Total ...	32	9	2,827	1,720	8,610	5,734	313	314	13,259	32,777

G.—Financial Results.

	Rs.	A.	P.
Total expenditure as shown in the last narrative	7,65,967	7	3
Advance to Baboo Ram Taruc Dass for transport of Government grain	2,000	0	0
Advance to Moonshi Muteoollah, relief officer, for transport and charitable relief	1,000	0	0
Total ...	3,000	0	0
Grand total ...	7,68,967	7	3

A refund of remittance of Rs. 55,000 from Govindgunge just received will be shown in next return.

Statement for the month of June 1874, *showing the number of true cases of Dacoity, &c., in the District of Rungpore, as compared with the number of such cases in the corresponding month of June* 1871, 1872, *and* 1873.

		I.—Number of cases reported, including cases declared by the Magistrate to be false, and never to have occurred.
DACOITY—		
(Headings 30 and 31 of Crime Return, AI)	Month of June 1874	1
	Corresponding month of June 1873 ...	1
	Ditto ditto 1872 ...	0
	Ditto ditto 1871 ...	2
ROBBERY—		
(Headings 32 and 33 of Crime Return, AI)	Month of June 1874	0
	Corresponding month of June 1873 ...	1
	Ditto ditto 1872 ...	0
	Ditto ditto 1871 ...	0
THEFT—		
(Heading 43 of Crime Return, AI, including cattle theft) ...	Month of June 1874	56
	Corresponding month of June 1873 ...	37
	Ditto ditto 1872 ...	41
	Ditto ditto 1871 ...	31
HOUSE-BREAKING—		
(Headings 35, 36 and 42 of Crime Return AI) ...	Month of June 1874	49
	Corresponding month of June 1873 ...	49
	Ditto ditto 1872 ...	11
	Ditto ditto 1871 ...	19
Total of all 4 Crimes ...	Month of June 1874	106
	Corresponding month of June 1873 ...	88
	Ditto ditto 1872 ...	52
	Ditto ditto 1871 ...	52

RUNGPORE,
The 11*th July* 1874.

E. G. GLAZIER,
Offg. Magistrate.

No. 1577, dated Bogra, the 13th July 1874.

From—E. J. BARTON, ESQ., Offg. Magistrate and Collector of Bogra,

To—The Offg. Secretary to the Government of Bengal, Scarcity and Relief Dept.

I HAVE the honor to send you herewith the fortnightly narrative of relief operat which is now due. The operations have been conducted in the same way as in the pre fortnight, and all the circumstances of the district remain much the same. The only m which distinguishes the period under report from those which have preceded it is, that t has been a much larger expenditure of grain than in any previous fortnight.

2. *Condition of the country and people.*—There is really nothing new to report un this head. Prices of rice have continued much same, and they now stand throughout the distr as marginally noted. The bazars are well suppli everywhere with food-grains at these quotatio The aous crop still continues to be of excelle promise, and its yield will in all probability b weight of grain unprecedented for years. T early aous rice in the pali lands is already bei cut, and the ryots in these lands even now ha ceased to give anxiety. The weather contin very propitious for the planting of the am crop. There has been a total rainfall during the fortnight of 7·92 inches. The supply food in the bazars is further increased to a very appreciable degree by importations of gr in boats, which have now become possible by the rise of the rivers and the filling of *khals* everywhere.

Names of place.	Prices last fortnight.	Prices this fortnight.
	Pucca seers.	Pucca seers.
Bogra	11¼ to 12¾	10½ to 15
Shibgunge	9¾	12 to 13½
Khetlal	10½ to 11¾	11¼ to 12
Sherpur	13	13 to 15
Adamdighi	12	12 to 13
Panchbibi	13 to 14	10½ to 12

3. *Relief Works.*—As reported in my last narrative, many of these have been sto altogether, the laborers paid off, and the sub dinate establishment which was entertained superintending them discharged. It is, howev neither practicable nor safe to stop sudde extensive works like these, and we have procee therefore in this direction with safe and cauti steps. The figures noted in the margin will sh the progress which has been made and the grad diminution of the laborers. These, however, not show the work actually done. Our preparations are now matured for turning the labo off very many roads, and I hope to show a very considerable reduction in the numbers du the current fortnight.

For what week.	Average daily number employed.
Ending 30th May 1874 ...	32,000
„ 27th June „ ...	17,192
„ 4th July „ ...	15,560

Names of month.	Cost of subordinate establishment.
	Rs.
May	7,489
June	5,000
July	3,000

4. The figures noted in the margin will further show the reductions which have been made in the subordinate establishment under the Executive Engineer. The Government will see that there has been a steady reduction and cutting down. I hope very soon, probably during this fortnight, to be able to get rid of the whole of this establishment.

5. Similarly, the shutting up of road works under the circle officers and the dismissal of their establishments have been ordered.

6. The order of Government to make only grain payments, and to cease cash payments even on the 7th day, was received during this fortnight and duly communicated to all officers concerned. I believe that it was carried out universally and without delay wherever it was received. The Government will observe that there has been a slight cash expenditure. This was effected before the Government order was received. The cash expenditure shewn by the Executive Engineer represents payment of his subordinate establishment and not of laborers on the roads. I find that many supervisors, hajiree navises, and others, have been kept in arrears with their pay. The Executive Engineer explains that he allowed their pay to fall into arrears, as that was the only hold he had on these temporary men. These arrears have to be paid now. Much of the cash expenditure shewn in the last fortnightly narrative also represented the payment of these arrears. It was a mistake to suppose that all this cash was spent on the laborers. These payments, being arrears due to men with whom we cannot possibly settle in grain, are inevitable.

7. By a recent order of the Relief Commissioner, each laborer turned off the relief roads is to receive a three months' supply of food.

8. As grain payments for all kinds of work—roads, tanks, jungle-cutting, cotton, jute-weaving, &c.,—were in full force during the fortnight, the expenditure of rice in this direction was heavy. I find that a total of 10,276 maunds 20 seers 5½ chittacks was expended in the payment of labor of all kinds throughout the whole district.

9. *Transport and Storage of Government Grain.*—This has been finished long ago. The only thing done in this direction now is the movement of grain from gola to gola to suit the exigencies of particular localities.

10. *Advances.*—Advances remain in much the same state as last fortnight. There have been a few small advances of grain to zemindars. Advances in cash have long ceased.

Names of Circle.	Sales last fortnight.	Sales this fortnight.
	Mds. S. C.	M. S. C.
Bogra	309 20 0	532 25 4
Adamdighi	450 0 0	590 9 7
Sherpur	133 8 12	102 26 4
Shibganje	20 27 8	9 14 4
Khetlal	258 8 13	228 24 2
Panchbibi	934 28 13	1,307 16 3
Total ...	2,106 13 14	2,770 35 8

11. *Sales of Government Grain to the Public.*—The marginally noted figures will enable a comparison to be made between the sales of this and the last fortnight. The figures show a slight increase in sales, but they are still far from satisfactory. As I have been reporting for a full month past, the cause of the smallness of our sales is simply that our grain is too dear. Had I been allowed to conduct sales in the way proposed by me a month ago, I should have been able to sell ten-times the amount I am now doing.

12. During this fortnight the Relief Commissioner sanctioned the sale of clean rice at 14 seers the rupee. I am now selling the various kinds of rice in our golas at the appended rates, which have been graduated by me, taking 14 seers the rupee for clean red *ushna* rice as the basis of value. The Government have further authorised a larger profit than 1 seer in the rupee to be given to mahajans, and I have accordingly fixed this at 2 seers the rupee. Information regarding these measures reached me too late, and they could not be introduced in sufficient time to show any marked effect upon sales during the past fortnight. They are now in force, and I am sanguine that they will produce a good effect next fortnight.

Kind of rice.	Rate per rupee.
	Seers.
Best country atab (clean)	12
Country ushna rice ,, ...	13
Burmah atab rice ,, ...	13
Red ushna rice ,, ...	14
Country ushna (mixed)	16
Burmah ,, ,, ...	17

13. I do not, however, think that the rates are yet cheap enough to produce really extensive sales. The bazar rates of rice, the produce of the country, which I have quoted in the 2nd paragraph of this letter, will show the Government that even at these lower rates our grain has but a poor chance in many places of being sold in large quantities. This chance is lessened by the early *aous*, which is now being cut and brought into the market. When the great *aous* is cut, it is expected that prices will fall to about from 16 to 20 *pucca* seers the rupee.

14. In order to stimulate sales, I have removed nearly every restriction. I have resolved on one important measure, which will, it is thought, have an effect in increasing sales, viz., merchants will now be allowed to sell up to a maximum of three rupees' worth to one individual at one time. This is equivalent to removing every limitation. The bazar, however, is so

easy, and is so well supplied with country grain, that I do not think there is a chance of a great rush of buyers to our golas.

15. *Rice Loans.*—During no previous fortnight has this form of relief been so actively worked. The marginally noted figures will show what has been done in this and the previous fortnight. It is not to be forgotten that this rice has been lent to the ryots direct on their own personal security or that of the village munduls. The zemindars have steadily declined (with one or two exceptions) to be security for the ryots. It is no use disguising the fact that the security we have for the re-payment of the greater portion of this grain is of a fragile nature, and that the value of much of it may be irrecoverable.

Names of Circle.	Amount lent last fortnight.	Amount lent this fortnight.
	Mds. S. C.	Mds. S. C.
Bogra	404 10 0	2,984 20 8
Shibgunge	2,083 39 8	565 0 0
Sherpur	36 35 0	340 15 0
Khetlal	427 24 4	2,367 31 0
Panchbibi	1,009 10 1	5,708 7 3
Adamdighi	1,477 30 0	3,660 30 0
Total ...	5,445 28 13	15,626 23 11

16. The very liberal terms offered by the Government letter No. 3966 of 18th June last, to zemindars who would take loans for their ryots, were duly promulgated here, and a few small loans were effected. But the zemindars as a body continue to hold aloof.

17. Most of these loans have been given to ryots on the *khiar* lands. For the last six weeks I have been actively urging the relief officers to work loans energetically, and during this fortnight nearly all of them have done so. For the next week or two there will be no relaxation, and loans will be strenuously made to ryots, especially those on the *khiar* lands who are pinched.

18. The closing of relief-works is a further incentive to the energetic prosecution of loans as a measure of relief. I have accordingly repeatedly urged the circle officers not to relax their exertions in this direction.

19. In the Sherpur circle the people are now reported to be so well off that they do not care for loans.

20. *Gratuitous Relief.*—The statement below will show that in this direction also there has been considerable activity on the part of the relief officers, and that the outturn of work is greater than in the last fortnight. There will probably be no diminution of gratuitous relief for the next three or four weeks, as many of those who will be turned off our roads will become recipients of this form of charity :—

Names of Circle.	Last fortnight.		This fortnight.	
	Daily average relieved.	Expenditure of grain.	Daily average relieved.	Expendi[illegible] grai[illegible]
Bogra	2,285	802 1 0	1,401	1,084
Adamdighi	2,912	483 20 2	2,880	652
Sherpur	3,686	339 14 6	4,949	485
Panchbibi	1,166	611 21 4	2,183	601
Khetlal	756	349 37 14	3,019	323
Shibgunge	1,533	500 10 8	2,159	657
Total ...	11,738	3,066 25 2	16,562	3,805

21. *Relief by Spinning and Weaving.*—[illegible] still continues to afford assistance to very [illegible] families, but the number of applicants is in [illegible] parts reported to be diminishing. The mar[illegible] figures will show the numbers who have [illegible] thus relieved both this fortnight and the last.

Names of Circle.	Number relieved last fortnight.	Number relieved this fortnight.
Shibgung	1,509	963
Khetlal	1,729	2,216
Sherpur	229	206
Panchbibi	509	841
Adamdighi	1,597	680
Bogra	460	535
Total ...	6,024	5,443

22. This form of labor is paid solely by gr[illegible] I have just increased the remuneration about o[illegible] third, and this measure will show its effects ne[illegible] fortnight. The previous remuneration seem[illegible] too low.

23. Improvements in the qualit[illegible] of the manufactured cotton-thread and jute-twi[illegible] are reported from most places.

24. *Village Visitation and Registration.*—The circle officers everywhere have bee[illegible] moving about actively within their jurisdictions. I find that during the fortnight nearly 500 villages were visited. The registration of people to be relieved in the worst tracts is finished everywhere. There does not seem to have been any remissness in the execution of this work.

25. *Annachatras.*—The marginal figures give the statistics of annachatras or relief-kitchens for this fortnight, and show the daily average number fed at them. They require no comment at my hands.

Names of Circle.	Number of Annachatras open.	Daily average number fed at them.
Khetlal	2	1,069
Panchbibi	3	658
Bogra	1	.....
Sherpur	5	950
Total ...	11	2,677

26. *General.*—I have said that in no previous fortnight has the grain expenditure bee[illegible] so heavy as in that under report. In order to bring this fact out prominently, and to show the steadily progressive increase in the distribution

of the Government grain, I append a statement which I have compiled, and which shows what has been done in this direction before the 13th of May, the date when I joined my duties here, and what has been done since.

		Mds.	S.	C.
(a)	Total amount of grain consumed in the district up to 2nd May 1874	487	0	0
(b)	Total grain expended in the fortnight ending 16th May	6,772	34	0
(c)	Ditto ditto ditto 30th „	8,656	11	0
(d)	Ditto ditto ditto 13th June	13,702	9	0
(e)	Ditto ditto ditto 27th „	17,164	0	0
(f)	Ditto ditto ditto 11th July 1874	32,487	39	13½
	Grand total of grain expenditure ...	79,270	13	13½

27. These figures represent an expenditure of about two months only. Should we continue to expend and distribute the grain with the activity which has characterized the last fortnight, we should come to the end of our last maund in about eight weeks; as it is, several of the interior golas are already almost depleted, and it will be a work of trouble and expense to fill them again with rice.

FINANCIAL RESULTS.

	Rs.	A.	P.
Total expenditure as shewn in the last narrative	4,71,264	6	1
Details of the above.			
Relief roads and works	2,78,328	1	7
Transport of Government grain	1,18,447	7	9
Establishment	6,834	14	9
Construction and repairs of rice golas, &c.	6,122	15	0
Loans to zemindars	47,170	0	0
Advance to ryots	1,183	0	0
Construction of bungalow	1,200	0	0
Relief works under relief officers	10,000	0	0
Packages and incidentals	700	0	0
Miscellaneous	1,277	15	0
Total ...	4,71,264	6	1
Expenditure during the Fortnight under report.			
Establishment	5,526	14	7
Transport of Government grain	2,000	0	0
Miscellaneous	58	0	0
Total ...	7,584	14	7
Total of the last fortnight	4,71,264	6	1
Grand Total ...	4,78,849	4	8

Crime Return of the Bogra District for the month of June 1874.

		Number of cases reported, excluding cases declared by the Magistrate to be false and never to have occurred.	Column IV of A1, minus Column IXA.	Total.
Dacoity—				
Headings 30 and 31 of Crime Return A1	Month of June 1874 ...	2	0	2
	ditto 1873 ...	1	1	2
	ditto 1872 ...	0	1	1
Robbery—				
Headings 32 and 33 of Crime Return A1	Month of June 1874 ...	0	1	1
	ditto 1873 ...	0	0	0
	ditto 1872 ...	0	1	1
Theft—				
Heading 40 of Crime Return A1, excluding cattle-theft	Month of June 1874 ...	72	23	95
	ditto 1873 ...	40	16	56
	ditto 1872 ...	19	11	30
Lurking house-trespass or house-breaking, with intent to commit an offence, &c.—				
Heading 35 of Crime Return A1 ...	Month of June 1874 ...	57	5	62
	ditto 1873 ...	24	9	33
	ditto 1872 ...	29	4	33
Total of all four crimes	Month of June 1874 ...	131	29	160
	ditto 1873 ...	65	26	91
	ditto 1872 ...	48	17	65

APPENDIX A.

Statement showing the Expenditure of Cash by the Circle Officers during the Fortnight.

NAMES OF CIRCLE.	Charitable relief.	In payment for work.	Transport.	Purchase of materials.	Miscellaneous.	Total.	REMARKS.
	Rs. A. P.	Rs. A. P.	Rs. A. P.	Rs. A. P.	Rs. A. P.	Rs. A. P.	
Adamdighi	.....	26 6 6	.....	.....	36 1 6	62 2 0	*a* This expenditure falls chiefly under headings (*d*) and (*f*) of the Charitable Committee's rules.
Sherpur	*a* 248 11 3	12 0 3	.....	23 4 0	43 9 3	319 8 9	
Shibgunge ...	14 12 0	14 6 0	.....	311 8 6	26 8 3	367 2 9	*b* The payments were made before the Government order prohibiting payment in cash was received.
Panchbibi	*a* 174 9 6	*b* 367 0 0	310 0 0	.....	*c* 793 4 0	1,544 13 6	*c* An explanation of this item has been called for from the circle officer of Panchbibi.
Bogra	6 2 6	30 6 6	163 12 0	.....	17 9 0	157 14 0	
Khetlal	*a* 203 7 9	32 0 0	2 5 0	.....	8 4 0	246 10 6	
Total ...	642 11 0	482 7 0	316 1 0	334 12 6	922 4 0	2,698 3 6	

APPENDIX B.

Table showing the Expenditure of Grain by the Relief Officers for purposes of relief during the fortnight.

1	2	3	4	5	6	7
NAMES OF RELIEF CIRCLE.	Grain sold to public.	Grain given away gratuitously.	Grain given away in exchange for labor of all kinds.	Amount of grain given in loans to ryots.	Other expenditure of grain.	Total expenditure.
	Mds. S. C.	Mds. S. C.	Mds. S. C.	Mds. S. C.	Mds. S. C.	Mds. S. C.
Adamdighi	590 0 7	652 36 12	840 35 0	3,650 30 0	0 11 4	5,743 2 7
Sherpur	102 26 4	385 29 0	129 15 12	340 15 0	.....	1,058 6 0
Shibgunge	0 14 4	657 21 10	1,078 37 0	565 0 0	8 12 4	2,310 5 2
Panchbibi	1,307 16 3	601 14 7	369 32 3	5,708 7 3	.....	8,486 30 0
Bogra	532 25 4	1,084 33 0	2,951 38 0	2,984 20 8	.....	7,553 36 12
Khetlal	228 24 2	323 2 0	1,461 1 11	2,367 31 0	.....	4,380 18 13
Additional expenditure on relief roads through Executive Engineer.	.....	.....	2,944 20 11½	.....	.....	2,944 20 11½
Total	2,770 33 8	3,805 16 13	10,276 20 5½	15,626 23 11	8 23 8	32,487 39 13½

APPENDIX C.

Table showing the work of the Relief Officers during the fortnight under all the various heads of relief, and the number of people relieved by them.

1	2	3	4	5	6	7	8	9	10	11
CIRCLE.	Date.	In poor-house.	By village relief tickets.	By light-labor tickets.	By loans of grain.	By spinning.	By weaving.	At centres.	By other means.	Total.
Adamdighi	.....	1,295	1,565	.....	9,260	566	114	.....	.....	12,800
Sherpur	.....	2,869	40	6	244	182	20	2,031	141	5,533
Shibgunge	.....	970	241	.....	510	954	15	948	.....	3,638
Panchbibi	.....	47	1,185	4,070	2,101	744	97	948	169	10,204
Bogra	.....	.....	1,401	10	1,378	477	88	.....	.....	3,324
Khetlal	.....	81	2,938	.....	105	2,067	149	.....	118	5,458
Total ...		5,262	7,375	4,086	13,598	4,990	433	3,927	368	40,957

APPENDIX D.

Statement showing the Storage and Consumption of Government Grain in the District of Bogra on the dates nearest to the 11th July 1874 for which returns may be available.

Names of Circles.	Total allotment of grain.	Total quantity of grain stored, inclusive of grain transferred.	Total quantity of grain consumed up to date. By sale to the public or laborers.	By gratuitous distribution in any shape.	By payment in kind to laborers.	By advance to ryots.	Total quantity consumed.
1	2	3	4	5	6	7	8
Bogra Circle.	Mds.	M. S.	M. S. C.	M. S. C.	M. S. C.	M. S. C.	M. S. C.
Bogra	1,90,000	38,012 0					
... ...	.....	2,000 0					
...at	2,000	2,000 0					
...a	.....	700 0					
... ...	.....	600 0					
... ...	4,000	4,344 0					
... ...	2,000	1,993 0					
... ...	.....	610 0					
... ...	2,000	510 0					
... ...	.....	400 0					
... ...	3,000	3,232 0					
...etlal Circle.							
... ...	20,000	20,000 0					
...hbibi Circle.							
... ...	3,000	6,200 0					
... ...	15,000	17,377 34					
... ...	10,000	10,535 34					
... ...	.....	1,000 0					
... ...	.....	1,000 0					
... ...	.....	622 6					
... ...	.....	5,000 0	8,943 3 10	14,296 38 15	20,446 34 2	35,583 18 7	79,270 15 2
... ...	.....	5,000 0					
...ndighi Circle.							
... ...	3,000	4,404 6					
... ...	5,000	2,179 0					
... ...	2,000	402 0					
... ...	10,000	15,214 0					
...A	.....	5,000 0					
...Shibgunge Circle.							
... ...	5,000	6,244 0					
... ...	5,000	5,998 0					
...a	.....	440 0					
...akandi and Sherpur Circle.							
... ...	5,000	5,000 0					
... ...	3,000	3,000 0					
...pur	3,000	3,000 0					
...kandi	30,000	26,500 0					
...anbasia	3,000	3,000 0					
...e at Chadanbasia	.....	56,108 0					
Total ...	.....	2,58,390 0					
Sent to Ghoraghat	.....	26,194 0					
Grand Total ...	.....	2,84,584 0					

A. This is Railway rice.

APPENDIX E.

...tement showing the daily average of men, women, and children employed on relief works in the District of Bogra, for the Fortnight ending the 6th June 1874, and the amount expended in money and grain upon the payment of the laborers.

Number.	Name of Work.	Daily average number employed during the fortnight. Men.	Women.	Children.	Total (b.)	Amount expended in the payment of them. Grain.	Money (a.)	Remarks.
						Mds. S. C.	Rs. A. P.	
1	Sultangunge road	164	364	498	1,026	226 7 12	19 14 6	(a) The money expenditure is not a payment to laborers. By far the greater part of the cash expenditure shown in this and the last fortnight represents arrears due to supervisors, hazirree navises, and other temporary subordinates who were engaged. For some time past these men have been paid off. (b) Work has now ceased altogether on very many of these roads. The figures here shown come down to the 4th instant only, and since then several works have been shut up. The process of closing the works is being continued, and I hope to have them all stopped in the course of another week.
2	Matidali road	13	15	58	225	42 1 4	32 14 6	
3	Khetlal road	62	.....	.....	62	36 16 0	.....	
4	Dupchanchia road	300	32	511	843	89 36 8	137 13 0	
5	Dinagepore road	2,551	2,253	2,614	8,718	1,440 34 5	2,977 3 0	
6	Shibgunge road	29	283	192	504	112 6 4	86 2 0	
7	Nungola road	147	4	223	377	44 8 12	12 10 6	
8	Nashipore road	284	571	713	1,568	204 27 0	128 7 6	
9	Shenamukhi road	97	256	194	547	117 21 0	117 2 0	
10	Nankhila road	4	.....	.....	4	5 10 0	.....	
11	Tank at Sukhanpukhuria	23	.....	.....	23	38 35 12	40 3 3	
12	Mudhupur road	118	245	381	744	192 25 7	70 8 0	
13	Tank at Norhatea	9	.....	.....	9		46 3 3	
14	Khetlal and Ghorazhat road ...	53	453	188	694	151 28 0	92 8 0	
15	Badalgachi and Adamdighi road ...	8	7	9	24	.....	7 13 6	
16	Badalgachi and Nowalgunge road	37	45	49	131	68 14 14	54 7 6	
17	Panetola road	8	.....	.....	8	10 4 14	.....	
18	Shariakandi road	82	8	186	276	58 0 8	65 3 6	
19	Dupchanchia and Booregunge road	90	219	277	586	105 22 14	103 0 6	
	Total ...	4,079	5,194	7,098	16,371	2,944 20 11½	3,892 2 6	

E. J. BARTON, *Offg. Magistrate and Collector.*

No. 1564, dated Dinagepore, the 21st July 1874.

From—W. LeF. Robinson, Esq., Relief Commissioner of the Rajshahye Division,
To—The Offg. Secy. to the Govt. of Bengal, Scarcity and Relief Department.

I have the honor to report that in consequence of a telegram received from His Honor the Lieutenant-Governor, Bengal, regarding sales of rice in Bogra, I arranged to meet the Magistrate of that district at Hillee last week to consult whether it was necessary to take any further measures than those which had already been taken both before and after the receipt of the telegram alluded to.

2. I accordingly left this on Wednesday last, met the Magistrate of Bogra on Thursday at Hillee, and went over the whole subject with him. I must premise here that the Magistrate is afraid that he is being blamed for want of energy and activity in carrying out orders; but, as I pointed out to him, that I am convinced is not the case, as what he has done since he took charge at Bogra shows considerably, I hope, that he has not let the grass grow under feet, and he cannot be in any way responsible for what occurred before took charge at Bogra, and this is a view which I feel quite sure acquiesced in by Government.

3. The allotment for Bogra was 2,40,000 plus 50,000 for Ghora of the latter only 26,194 maunds were sent from Bogra to Ghoragha being made up from Rungpore. This gives a total for Bogra of 2,66,19 but the amount of grain actually received in Bogra was 2,84,584 m that Bogra really has about 18,000 maunds in excess of its allotmen

4. Mr. Barton assumed charge of Bogra on 26th May, and th figures will show what the disbursements of grain have been both since that date:—

			Mds.	Srs.	
Total amount consumed in the district up to 2nd May ...			487	0	
Ditto	ditto	16th „ ...	6,772	34	0
Ditto	ditto	30th „ ...	8,656	11	0
Ditto	ditto	13th June ...	13,702	9	0
Ditto	ditto	27th „ ...	17,164	0	0
Ditto	ditto	11th July ...	34,993	39	0
		Total ...	81,776	13	0

These figures show that since Mr. Barton took charge there has been a v large increase in the distribution of grain. I have not yet received the figu for last week, but Mr. Barton told me that they would be expected to be consid ably in excess of any that have preceded them, and if the expenditure goes on the same rate, the whole supply would be exhausted in another couple of mont

5. The principal alterations which I made in the arrangements in fo were to sanction higher wholesale rates than those hitherto allowed, and remove the scale which Mr. Barton had fixed for the sale of Burmah ri according to several degrees of cleanness. The wholesale rate fixed by Mr. Bart were one and half seers only for sale at a head-quarter gola, and 2 t 3 seers, according to distance, for sale in the interior of a circle. This, I think, is too small, and I authorised him to allow 3 seers and 5 seers respectively, which I trust will be approved of.

6. The bulk of the Bogra allotment is stored on the banks of the Bengalee river, and I authorised him to sell there wholesale only at 20 seers clean, and 25 seers cargo for retail sale in the interior of the district, and this I hope will also be approved of.

7. With regard to the sliding scale which Mr. Barton had fixed for the sale of Burmah dhanee rice, I think it was a mistake going into such great detail, and that it is much better to have only one distinction between clean and cargo rice. It gives endless trouble in sorting the grain and in keeping the accounts, and the amount to be saved by it is trifling in the extreme. It also leads to haggling and disputations with purchasers regarding the quantity of the rice, and I therefore deemed it better to order all dhanee rice to be put in one category, and to be sold at one price, and I think it will be found that this will give a considerable stimulus to sales during the next fortnight.

8. The Burmah rice is not in such very great favor that it can be weighted with any conditions likely to make the purchase of it less popular than it actually is.

9. There can I think be no doubt that since the opening of the rivers very considerable supplies of country rice have been imported by private trade into the eastern portion of Bogra, from which they are gradually getting distributed westwards, and this of course has affected the demand for Government grain.

10. The Magistrate of Bogra is, and always has been, very strongly of opinion that the price at which Government rice is offered for sale is not sufficiently low to create a demand for it in the market, especially when country rice is being imported into the district. He has several times urged that the Government rice should be sold at a cheaper rate since his first application to that effect was submitted by me to Government and rejected as contrary to the rules laid down on the subject, and such being the case, I of course declined to forward his subsequent recommendations on the subject.

11. He still, however, urges this as the best method of quickening sales; and in a letter to me (demi-official) of 10th July says—

"I beg again to propose what I proposed a month ago, viz., to empower me to sell at a maximum of 16 seers for clean and 20 seers for mixed rice."

I do not however, I confess, advocate this course myself, as I think it a mistake to be constantly changing the rates, and also that it would be a direct interference with private trade. The real cause of the comparatively small amount sold in Bogra I attribute principally to the slowness of the former Magistrate, Mr. Kelly, in making arrangements for transport and pushing forward his supplies of grain into the interior of his district. Had he been in a position to commence sales early in May, I have no doubt whatever that there would have been a very much greater sale of Government grain, but he was all behind hand, and by the time the present Magistrate got things straight, private trade had begun again, and as Mr. Barton says in the same letter from which I have previously quoted, "the markets have been falling ever since the 29th May until now, good clean country rice is selling for 13 pucka seers the rupee, where it was once selling for 8."

12. I think, however, myself that a good deal more rice will yet be required in Bogra, and I think the expenditure will probably exceed a lakh and a half of maunds by the end of August. It may be more, but I don't think it will be less. If this rough estimate of mine turns out to be correct, there will be a surplus of Government rice in Bogra certainly (unless anything unforeseen occurs) of some ninety thousand maunds, allowance being made for some portion of the original lot having been damaged by rain or other causes. I enclose a copy of a letter from the Magistrate of Bogra on this subject regarding the reserves at Chandunbassia and Shariakandi.

13. It is of course a question for the Government to decide upon the course to be taken with regard to this rice, whether it is required more elsewhere or not, whether it shall be disposed of on the spot by lowering the price, or whether it shall be kept till we are perfectly certain that it will not be required, and then disposed of to the best advantage. If I may venture to give my own opinion, I should say the last course was the best, unless the grain is really wanted now somewhere else, and my reasons are these: I say that we are not certain, and that nobody can be certain, that we are out of our difficulties yet; that things are promising is true enough, but there is plenty of time for a change to occur, and it is, I maintain, quite possible that every maund of it will yet be required. If it is not, there is still a good chance of disposing of it hereafter, as the bulk of it is stored close to the Brahmapootra, and it might probably be disposed of for export to Assam.

No. 1541, dated Bogra, the 10th July 1874.

From—E. J. Barton, Esq., Offg. Magistrate of Bogra,
To—The Relief Commissioner of the Rajshahye Division.

I have the honor to call your attention to the marginally noted stores of grain in this district.

	Mds.
Shariakandi	30,000
Dhunat	3,000
Madhupore	3,000
	36,000
Reserve at Chandunbassia ...	57,000
	93,000

2. At Shariakandi, Dhunat, and Madhupore, rice is selling at 15 pucka seers per rupee. Generally in all the country commanded by these golas rice is selling so cheap that it is now, and always has been, impossible to effect sales at the Government rates.

3. Three things may be done with the grain, viz.—

(a)—It may be sold at such rates (say 29 seers for clean, and 25 seers for mixed grain) to the public as will ensure our getting rid of it.

(b)—It may be transferred to other districts where there is more distress.

(c)—It may be retained where it is as a reserve for this district.

With regard to this plan, it is to be observed that there is a probability of prices rising again about October next, but I do not believe they will rise high if the prospects of the amun crop continue good.

4. I believe it will continue to be impossible to dispose of this grain at the places where it is lying at the rates now fixed, as the aous crop in this part of the country is one of superlative excellence, and the bazars will certainly grow cheaper still.

5. I lay the matter before you for your orders. Meanwhile I suggest that no harm would be done if I were allowed to sell the Madhupore and Dhunat rice, and a few thousand maunds of the Shariakandi grain, at the rates quoted in paragraph 3 (a) of this letter.

No. 4839—S.R., dated Calcutta, the 3rd August 1874.

From—The Offg. Secy. to the Government of Bengal, Scarcity and Relief Dept.

To—The relief Commissioner, Dinagepore.

I AM directed to acknowledge the receipt of your letter No. 1564, dated 21st July, reporting upon the sales of, and the demand for, Government grain in the Bogra district. As Mr. Barton's letter of the 10th July, and his remarks at paragraphs 12 to 14 of his narrative of the 13th July, would show that he may have misunderstood the policy of Government as to sales of grain to the public, and as Mr. Glazier's remarks at section D. of the Rungpore narrative show traces of the same misunderstanding, I am again to explain, for the guidance of those officers, the rules under which sales of grain are regulated.

2. The instructions by Government to Relief Committees direct that the retail price of Government grain, where it is sold to the public, must be regulated by the prices ruling at the nearest large mart accessible by rail or river. Under this rule 12 seers per rupee was settled, and for some months remained as the retail price of clean Government rice in the districts under notice. Afterwards prices fell somewhat in the marts near these two districts; but the district officers at the same time held that Government sales ought to continue. And therefore it was (on the 2nd July) decided that in accordance with the rule above cited, the retail price of Government rice should be 14 seers per rupee.

3. As you will recollect, the Rungpore and Bogra transport arrangements were not, at first, so successful as elsewhere. Government grain ha been delivered in considerable quantities on the banks of the Berhampoote and it was emergently wanted in the interior of the district. Accordingly th Lieutenant-Governor sanctioned your selling Government grain on the river t wholesale dealers in the interior at a considerable discount on condition tha they carried it into the interior.

On the same principle the Government authorized you to grant libera discount to wholesale dealers in these districts who would, during the months of July and August, take the Government grain from the river-side depôts, carry it into the interior, and so save the Government the cost of distribution durin the rains. Your action, as described in your letter under reply, has been quit within these orders.

4. You were, I am to add, quite right in declining to support Mr. Barton' proposal that the price of Government rice should be lowered in order t under-sell the rice privately imported. The Lieutenant-Governor's orders o the 5th July (copy of which is forwarded for facility of reference) are quit clear on this point. I am to request that a copy of the present letter, with the orders of the 5th July, and copy of your letter of the 21st idem, may be forwarded to the Magistrate-Collectors of Rungpore and Bogra for their guidance.

5. If there should be any surplus Government grain in Bogra, it should for the present be kept as a reserve against the possible requirements in neighbouring districts, and it should not be thrown on the market at retail rates lower than can be sanctioned under the standing orders of Government.

6. So also the Collector of Bogra (doubtless with the best intentions) writes of his wish to stimulate sales to the utmost, apparently supposing that if there be a prospect of surplus in Bogra, the Government would desire to begin to sell off the stocks. Now, on the one hand, Government does desire that grain should be distributed among the people in the several manners prescribed in the rules, so far as may be absolutely needed, and no further—so far as it cannot be otherwise supplied by private trade and the like—and no further; on the other hand, Government desires to avoid selling, where the need does not absolutely and especially exist, where private trade either brings in, or is likely immediately to bring in supplies. As to anything like competition on the part of Government with traders, it is the very thing which is most strictly prohibited.

7. Moreover the local authorities would be quite mistaken in supposing that there is at the present time any large quantity of disposable surplus grain. Whatever surplus may be found in any district, is much needed for the reserve supply, which we ought to have in hand for meeting contingencies or emergencies.

No. 190—S.R., dated Burdwan, the 29th July 1874.

From—C. T. Buckland, Esq., Commissioner of the Burdwan Division,

To—The Offg. Secretary to the Govt. of Bengal, Scarcity and Relief Department.

1. I have the honor to forward in original the accompanying district narratives for the fortnight ending Monday, 27th July.

2. *Hooghly.*—The report of the Collector is remarkable chiefly for the apprehensions arising from the want of rain, as the rainfall during the fortnight had been scanty and partial. So much misapprehension, coupled with a want of observation and recorded experience of the annual variations in agricultural processes seems to prevail, that I cannot attach much weight to these remarks on the prospects of the crops. Possibly the heavy rain of the last two days may have allayed some anxiety, but the Collector requires "twelve inches of rain at least, and in a short time, and fair showers afterwards, if the main rice crop is not to be a failure." Unfortunately the condition of the people is said to have much deteriorated during the last week in consequence of the want of rain, and the daily number of people receiving charitable relief has risen from 5,061 in the previous fortnight to 8,194 during the fortnight under report. On the other hand, the total daily number of laborers employed on relief works of every description has fallen from 3,555 in the last report to 2,851 in the fortnight under report.

3. The imports of Government grain appear to be well in advance of the local expenditure. Out of 20,438 maunds received, only 4,429 maunds had been expended up to date. Only 383 maunds have been expended in payment to laborers, and the road contractors decline to take the Government grain in part payment of their contract laborers, except at 20 seers for a rupee, as has been separately reported. The price of common rice has fallen in most parts of the district, and is at 14½ seers at Jhinkrapotagunge (French Chandernagore), where the Collector states that the merchants are anxious to get rid of accumulated stores for which they failed to find a market up-country.

4. *Howrah.*—The report for Howrah is similar to that for Hooghly in its tone regarding the want of rain. With regard to the cutting of Government embankments for irrigation purposes, I have instructed the Collector that this is only to be done with the approval, and under the direction of the executive engineer, and on the deposit by the applicants of the cost of cutting the embankment and refilling the cut. If this precaution is not taken, the Government is left exposed to every risk of loss, whilst the cultivator is to have all the gain.

5 *Beerbhoom.*—The Collector's report is brief; but he states that there is no material alteration in the state of the country since the last report, though pauperism is gradually increasing. The average price of rice is the same as before throughout the district, with only slight local variations. The export of local grain still continues to the amount of 3,222 maunds during the fortnight, whilst the imports of Government grain amounted to 13,868 maunds. The average daily number of laborers on public works has fallen from 8,683 to 5,322, as shewn in the Collector's statement C. The daily average number of persons receiving charitable relief had risen from 20,154 in the previous fortnight to 24,515 in the fortnight under report.

6. The narratives for Burdwan, Bankoora and Midnapore will be forwarded as soon as they are received.

No. 267, dated Hooghly, the 27th July 1874.

From—F. H. Pellew, Esq., Officiating Collector of Hooghly,

To—The Commissioner of the Burdwan Division.

I have the honor to submit the narrative for the fortnight ending 25th July 1874.

A.—State of the Country.

2. *Abundance or scarcity of food-grain in the bazars.*—There is no scarcity of food-grains in the bazars.

3. *Kind and price of grain selling at certain specified marts.*

1	2		3		4		5		6	
	QUANTITY BY THE SEER OF 80 TOLAHS.									
Names of principal marts.	Wheat.		Barley.		Rice, best.		Rice, common.		Gram.	
	Present return.	Past. return.	Present return.	Past. return.	Present return.	Past. return.	Present return.	Past. return.	Present return.	Past. return.
	Seers.	Seers.	Seers.	Seers.	Seers.	Seers.	Seers.	Seers.	Seers.	Seers.
Baboogunge, in Hooghly ...	12	12	...	...	9½ to 10	9½ to 10	13½ to 14	13 to 13½	13½	13½
Chinsurah, Khurooa Bazar...	12	12	...	...	9½ „ 10	9½ „ 10	13½ „ 14	13 „ 13½	13½	13½
Balore	...	...	...	...	.....	.....	13½ „ 14	13 „ 13½	13½	13½
Jhinkrapottagunge	12½	12½	...	...	9½ to 10	9½ to 10	14 „ 14½	13 „ 13½	13½ to 14	13½ to 14
Serampore	12	12	16	16	8 „ 8½	8 „ 8½	13	12 „ 13	13 „ 14	13 „ 14
Chunditallah	...	...	...	...	.....	.....	12½	10 „ 12½	12	12
Bydabatty	13	13	17¾	17¾	8	8	13½	12½	13½	13½
Bhudressur	12¾	12½	19	18½	.....	.....	13¾	11¾ „ 13	16	14

4. On the whole, there appears to be a further fall in the price of common rice, but the price is higher in some parts, viz., as much as 10 seers at Haripal. The fall in price is probably occasioned by the fact that the merchants of Jhinkrapotta (French Chandernagore) are anxious to get rid of accumulated stores for which they fail to find a market up-country.

5. *Information as to the kind and amount of grain in stock in the hands of zemindars, traders, &c.*—No reliable information available.

6. *Rainfall, if any.*—There were slight showers of rain during the fortnight in many parts of the district as shown below. The rain has been insufficient. Transplantation of the late rice has ceased for the present. It is fortunate that very little has been transplanted up to date, as most of what has been transplanted has withered. 12 inches of rain at least, and in a short time, and fair showers afterwards, are urgently required if the main rice crop is not to be a failure. At the same time heavy rain as above described would still restore the prospects of the crop. Other crops, including the early rice, are doing fairly :—

Date.	Hooghly.	Mahanad.
14th July	...	...
15th „	...	·24
16th „	...	·78
17th „	1·52	·04
18th „	...	...
19th „	...	...
20th „	...	...
21st „	...	·74
22nd „	...	·13
23rd „	...	...
24th „	...	...
25th „	·30	not known.
26th „	·20	do.
27th „	·50	do.
	2·52	1·93

At Serampore the fall has been 2·20 in the fortnight.

7. *Prospect of Crops.*—Given under last head.

8. *Condition of the People.*—There is little doubt that distress is gradually increasing amongst the poor, sick, and infirm. The critical state of the main rice crop has made people apprehensive. There is little or no tillage left to do, and the only agricultural work remaining to be done for the present, viz., the transplantation of seedlings of late rice, is at a standstill for want of rain; hence the agricultural laboring population is out of work temporarily. I have been much engaged during the last week in providing work for able-bodied men and women of this class. Heavy and continuous rain would still, I believe, remove all cause for special anxiety, but it must be borne in mind that the country ought to be 6 inches deep in water, whereas the ground has been merely softened. On the 16th instant I rode over what are generally rice swamps in July, at full gallop, in Thana Dhunyakhally. On the whole, I am to report that owing to the unfavorable weather the condition of the people has deteriorated, especially in the last week, and the number of the recipients of relief is rapidly increasing. There have been no deaths from starvation, nor is there any danger of such.

9. *Grain-theft.*—There are two cases of grain-theft reported—one in Bansberya, and one in Ballagurh. The cases are under police inquiry.

10. *Condition of special tracts.*—There are no tracts here which can as yet be said to be in a specially distressed condition.

11. B.—RELIEF WORKS.

B.—Statement of relief works during the fortnight ending 25th July 1874.

Names of Roads.	Number of coolies.	Supply of food.	Condition of laborers.	Mode of payment and rate of wages.	Arrangement for tools.	REMARKS.
Hooghly Sub-division.						
Dhunyakhally road	216	Plentiful...	Fair ...	Under contract; coolies are paid by task labor, also at a daily rate of annas 3-3 each, taking Government rice in advance for khorakee.	Supplied by contractor.	Greater portion are imported skilled coolies. The road is under contract.
Sahagunge and Tribany road ...	.....	.....	.....	.....	.....	No return.
Tribany to Gooptiparah road ...	.....	.....	.....	.....	.....	Ditto.
Pundooah to Culna road; metalling.	56	Plentiful ..	Fair ...	Under contract; coolies are paid by task labor, also at a daily rate of annas 3-3 each, taking Government rice in advance for khorakee.	Partly by contractor and the rest by department.	All local. Greater portion are imported skilled coolies. The road is under contract.
Muggrah to Tribany road ...	6	Ditto ...	Ditto ...	Ditto ...	By contractor ...	Ditto ditto.
Moolye to Jamgram ...	11	Ditto ...	Ditto ...	Paid in Government rice only.	Ditto ...	Ditto ditto.
Kooleahparah to Nischindipore	13	Ditto ...	Ditto ...	Ditto ...	Ditto ...	All local coolies of agricultural classes.
Dakchara to Ballaghur ...	32	Ditto ...	Ditto ...	Ditto ...	Ditto ...	Ditto ditto.
Khonyan to Chapta	22	Ditto ...	Ditto ...	Ditto ...	Ditto ...	Ditto ditto.
Chandpore to Bukoolish... ...	73	Ditto ...	Ditto ...	Ditto ...	Ditto ...	Ditto ditto.
Baksagore to Chandra	52	Ditto ...	Ditto ...	Ditto ...	Ditto ..	Ditto ditto.
Dhunyakhally to Khanpore ...	16	Ditto ...	Ditto ...	Ditto ...	Ditto ...	Ditto ditto.
Naksa to Digsui	26	Ditto ...	Ditto ...	Ditto ...	Ditto ...	Ditto ditto.
Tahirpore to Mamoodpore ...	15	Ditto ...	Ditto ...	Ditto ...	Ditto ...	Ditto ditto.
Pundooah to Cooltee ...	63	Ditto ...	Ditto ...	Ditto ...	Ditto ...	Ditto ditto.
Chapta to Sikra	11	Ditto ...	Ditto ...	Ditto ...	Ditto ...	Ditto ditto.
Mahanad to Gopikantpore ...	111	Ditto ...	Ditto ...	Ditto ...	Ditto ...	Under Revd. Jogodishur Bhattacharjee.
Bhastara to Goorup	24	Ditto ...	Ditto ...	Ditto	Ditto ...	Under Baboo Jogeshur Sing.
Muggrah to Nowserai	.....	.....	.....	.....	Ditto ...	Under Joint-Magistrate, return not received.
Bhastara to Dhunyakhally ...	120	Plentiful...	Fair ...	Paid in Government rice.	Ditto ...	Under Baboo Jogeshur Sing.
Dwarbasinee to Kamrye ...	26	Ditto ...	Ditto ...	Ditto ...	Ditto ...	Under Baboo Joykristo Mookerjee.
Digsui to Pakree	59	Ditto ...	Ditto ...	Ditto ...	Ditto ...	Under executive engineer.
Pakree to Mohibalpur	73	Ditto ...	Ditto ...	Ditto ...	Ditto ...	Ditto ditto.
Muggrah to Bhastarah	10	Ditto ...	Ditto ..	Ditto ...	Ditto ...	All local coolies.
Total ...	1,035					
Serampore Sub-division.						
Branch Grand Trunk Road ...	20	Plentiful...	Fair ...	Partly in Government rice.	Partly by contractor and the rest by department.	All imported. The circumstances under which cash is still paid partly for this road have been reported.
Sheakhalla road; metalling ...	68	Ditto ...	Ditto ...	Employed in task labour, taking khorakee 1 seer rice and rest pice.	By contractor ...	13 local, all the rest imported skilled laborers; the work is under a contract and the contractor has agreed to take a part in rice only.
Bydabatty feeder-road; metalling.	30	Ditto ...	Ditto ...	Ditto ...	Partly by contractor and the rest by department.	12 local coolies, all the rest imported skilled laborers; the work is under a contract and the contractor has agreed to take a part in rice only.
Old Benares road; metalling ...	62	Ditto ...	Ditto ...	Ditto ...	Ditto ...	Nearly 32 local, all the rest imported skilled laborers; the work is under a contract and the contractor has agreed to take a part in rice only.
Bhola to Nalicool and Junction of old Benares road.	14	Ditto ...	Ditto ...	Under contract, employed in breaking old metal at 9 annas per 100 cubic feet.	By contractor ...	All imported coolies; the work is under a contract and the contractor has agreed to take a part in rice only.
Bydabatty Strand road	7	Ditto ...	Ditto ...	Under contract ...	Partly by contractor.	Ditto ditto.
Connugger to Jonye road ...	3	Ditto ...	Good ...	¾ of the work will be paid in rice if the contractors agree.	By contractor ...	Coolies scarce.

Names of Roads.	Number of coolies.	Supply of food.	Condition of laborers.	Mode of payment and rate of wages.	Arrangement for tools.	REMARKS.
Bora to Nucibpore road	98	Ditto ...	Ditto ...	Partly paid in Government rice.*	.....	Under Baboo Anoorup Chundra Mookerjee.
Jonye to Bora road	92	Ditto ...	Ditto ...	Ditto ...	.....	Ditto ditto.
Jonye to Barasot	.....	.....	.....	.....	.....	Return not received.
Harida to Baksah...	.....	.....	.....	.....	.....	Ditto ditto.
Kristonugger to Sitapore ...	174	Plentiful...	Good ...	Partly paid in Government rice.	.....	Under Baboo Kartic Chundra Dirbango.
Dirghango to Durgarampore ...	61	Ditto ...	Ditto ...	Ditto ...	.....	Under Baboo Sarat Chundra Banerjee.
Bhadressur to Nucibpore ...	.....	.....	.....	.....	.....	Return not received.
Atpur to Rajbalhat	99	Plentiful...	Good ...	Partly paid in Government rice.	.....	Under the Canoongoe of Serampore.
	728					
Hooghly ...	1,035					
Total ...	1,763					

* I have called on the sub-divisional officer for explanation as to why cash payments as well as rice payments are still made to coolies on these roads which are not under contract, and on which the sub-divisional officer can stop cash payments at pleasure. These payments have been made in disobedience to repeated orders from me.

12. The Collector of Howrah will give the Howrah figures separately.

13. The following laborers were employed daily on tanks and works in the municipalities, towns, and unions :—

Hooghly and Chinsurah	262
Serampore	No return.
Kotrung	26
Muggrah	57
Total ...	345

14. Under the Executive Engineer, Northern Drainage and Embankment Division, the following work is in progress :—

Thana.	Name of work.	Daily average number of coolies during the fortnight.	Condition.
Bydabatty	Kananuddee and Surrosutty canal ...	185	Good.
	Ordinary embankment repairs ...	about 73	Good.
	Total ...	258	

15. The returns of works on tanks which are being dug or improved from tuccavi advances which have been received show a daily average number of 485 coolies employed, of whom 84 are local. Almost all the tanks are completed.

16. I give here a comparative statement of coolies employed on relief works as shown in the last and present report :—

		Last report.	Present report.
Roads, &c., under chairman of the road cess ...	Sudder Sub-division ...	1,403	1,035
	Serampore Sub-division ...	663	728
Municipalities, towns, and unions	Hooghly and Chinsurah ...	425	262
	Serampore	Not received.	
Under the Executive Engineer, Northern Drainage and Embankment Division		197	258
Employed on works executed from tuccavi advances ...		730	485
Total ...		3,555	2,851

C.—TRANSPORT OF FOOD.

17. The following is an abstract of the railway traffic return for the fortnight ending 18th July 1874 :—

Up—Outward.

STATION.	UNDER 150 MILES.		OVER 150 MILES.		OVER 300 MILES.		TOTAL.	
	Rice.	Other food-grain.	Rice.	Other food-grain.	Rice.	Other food-grain.	Rice.	Other food-grain.
Serampore ...	.....	.....	.....	.....	.....	.....	.....	.....
Chandernagore ...	.....	.....	577	.....	1,749	.....	2,326	.....
Hooghly ...	1,931*	432	.....	.....	.....	.....	1,931	432
Muggrah ...	.....	33	.....	.....	169	.....	169	33
Pundooah ...	.....	.....	.....	.....	.....	.....	.....	.....
Total ...	1,931	465	577	.....	1,918	.....	4,426	465

* Chiefly Government rice sent from Hooghly to Pundooah, Muggrah, &c.

Down—Inward.

Station.	Under 150 miles.		Over 150 miles.		Over 300 miles.		Total.	
	Rice.	Other food-grain.	Rice.	Other food-grain.	Rice.	Other food-grain.	Rice.	Other food-grain.
Serampore	603	.....	...	176	..	.....	603	176
Chandernagore	...	.....	...	919	...	.....	.....	919
Hooghly	85	.....	...	186	...	202	85	388
Muggrah	38	.....	24	6	...	.....	62	6
Pundooah	232	.....	...	.....	...	.....	232	.....
Total ...	958	.....	24	1,287	...	202	982	1,489

Up—Inward.

Station.	Under 150 miles.		Over 150 miles.		Over 300 miles.		Total.	
	Rice.	Other food-grain.	Rice.	Other food-grain.	Rice.	Other food-grain.	Rice.	Other food-grain.
Serampore ...	1,600*	.....	... ...	.....	.....	.....	1,600	.....
Chandernagore ...	.....	.....	... ..	.....	.....	.....	.....	.....
Hooghly ...	7,459*	.....	.....	.....	.....	.....	7,459	.....
Muggrah ...	.....	.....	.....	.....	.....	.....	.....	.....
Pundooah ..	1,046*	.....	.....	.....	.....	.....	1,046	.....
Total ...	10,005	.....	.....	.....	.....	.....	10,005	.....

* Government rice.

Down—Outward.

	Under 150 miles. Rice.
	Mds.
Hooghly	688
Chandernagore	13
Total ...	701

18. **D.—Storage of Government Grain.**

Amount of grain received.				Amount sent out.				
Station.	Quantity. Up to date of last narrative.	Quantity. During the fortnight.	Total.	Names of places for storage.	Quantity. Up to date of last narrative.	Quantity. During the fortnight.	Total.	Balance in hand.
	Mds. S.	Mds.	Mds. S.		Mds. S. C.	Mds. S. C.	Mds. S. C.	Mds. S. C.
Hooghly	8,105 20	7,815	15,920 20	Bullagurh	250 0 0	.....	250 0 0	
Muggrah				Gooptiparah	382 20 0	.....	382 20 0	
Pundooah				Chapta	109 0 0	100 0 0	209 0 0	
Serampore	1,847 21	3,570	5,417 21	Pundooah	437 10 0	517 0 0	954 10 0	
Deduct amount transferred from Hooghly to Howrah.	500 0	500	500 0	Sooltangacha	98 0 0	300 0 0	398 0 0	
				Mahanad	601 0 0	300 0 0	901 0 0	
				Dwarbasinee	350 0 0	692 0 0	1,042 0 0	
				Boichee	127 0 0	300 0 0	427 0 0	
				Haral	115 0 0	300 0 0	415 0 0	
				Bhastarah	312 0 0	100 0 0	412 0 0	
				Gooroop	160 0 0	300 0 0	460 0 0	
				Makhalpore	70 0 0	300 0 0	370 0 0	
				Basu	100 0 0	266 0 0	366 0 0	
				Dhunyakhally	100 0 0	293 0 0	393 0 0	
				Bhandarhatty	100 0 0	300 0 0	400 0 0	
				Sahabazar	396 0 0	.....	396 0 0	
				Mugrah	110 0 0	300 0 0	410 0 0	
				Bansberya	59 10 0	50 0 0	109 10 0	
				Executive Engineer ...	678 0 0	1,100 0 0	1,778 0 0	
				Police for serais, &c. ...	16 20 0	.....	16 20 0	
				Municipality	336 0 0	125 0 0	461 0 0	
				Bakooliah	100 0 0	300 0 0	400 0 0	
				Basna	100 0 0	302 0 0	402 0 0	
				Doomoordaha	100 0 0	278 0 0	378 0 0	
				Taragoonee	20 0 0	50 0 0	70 0 0	
				Rajhat	50 0 0	100 0 0	150 0 0	
				Sooghundhya	50 0 0	100 0 0	150 0 0	
				Harit	50 0 0	100 0 0	150 0 0	
				Serampore, by transfer	500 0 0	.....	500 0 0	
Balance ...	1,347 21	3,170	5,017 21	Total ...	5,877 20 0	6,873 0 0	12,750 20 0	3,170-0-0
Total ...	.....	.....	20,088 1*	Amount sent out by the sub-divisional officer of Serampore.	1,431 4 8	1,111 10 8	2,542 15 0	2,475-6-0
					7,308 24 8	7,984 10 8	15,292 35 0	5,645-6-0

* 500 maunds shown again in Serampore figures, as the amount was transferred from Hooghly to Serampore.

19. Statement shewing the consumption of Government grain in the district of Hooghly for the fortnight ending 25th July 1874:—

Name of circle. Date for which figures are given.	Shewn in Statement D. For the fortnight ending 25th July. Mds.	S.	C.
Total allotment of Government grain	20,438	1	0
Total quantity of grain stored	20,438	1	0
Total quantity of grain consumed up to date of last narrative	1,211	33	15
By gratuitous distribution in any shape during the fortnight—			
Hooghly	1,636	29	12
Serampore	1,196	33	3
Total ...	2,833	22	15
By payment in kind to labourers	383	35	6
Total consumption in fortnight	3,217	18	5
Total up to date	*4,429	12	6
Estimated grain receipt of the ensuing fortnight	6,000	0	0
Estimated grain expenditure of the ensuing fortnight	6,000	0	0

* Returns imperfect.

20. E.—ADVANCES TO PRIVATE PARTIES.

	Rs.	A.	P.
Advances for grain as already reported	18,000	0	0
Advances under the Tuccavi Act up to date of last narrative	39,461	0	0
During the fortnight—			
To Baboo Harihur Mookerjee in 2 cases	1,150	0	0
Total ...	40,611	0	0

F.—CHARITABLE RELIEF.

21. Number of sub-committees as yet appointed—

District Committee	1
Sub-divisional Committee	1
Sub-Committees	50
Total ...	52

22. Daily average number of persons relieved during the fortnight under the 3 heads is shewn below:—

B.

	Sudder Sub-division.	Serampore Sub-division.	Total.
Men	754	No details.	
Women	2,534		
Children	1,429		
	4,717	2,321	7,038

C.

	Sudder Sub-division.	Serampore Sub-division.	Total.
Men	148	.....	.....
Women	616	(No details)	.....
	764	61	825

D.

Men	77	.....	.....
Women	165	(No details.)	.....
Children	48	.....	.....
	290	41	331
Add under heading B	.....	.....	7,038
Grand total ...			*8,194

G.—FINANCIAL RESULTS.

23. The disbursements to executive engineer and other officers in charge of relief works are as follows:—

During the fortnight.

To executive engineer	Nil
Advances for the purchase of food	Nil

* Returns from three committees were unintelligible and are not included.

Disbursements to officers in charge of transport arrangements—

	Rs.	A.	P.
To nazir for transport of Government grain for Government relief works (up to commencement of fortnight) ...	420	0	0
During the fortnight	58	1	10
Payments on account of establishment for storage golas ...	0	0	0
Miscellaneous	5	0	0
	483	1	10

24. On account of advances for purchase of food :—

Advances made during the fortnight to trustworthy residents for purchase of grain	Nil		
To traders for purchase of grain	Nil		
To municipalities	Nil		
To zemindars and others for land improvement during the fortnight	1,150	0	0
	1,150	0	0

25. Local subscription to relief committee—

Up to date of last narrative	7,295	15	0
In fortnight	165	0	0
Total ...	7,460	15	0
Government contribution up to date of last narrative	7,100	15	0
In fortnight	145	0	0
Total ...	7,245	15	0
Received from the central committee up to date of last narrative ...	18,000	0	0

26. The disbursements are as follows :—

Up to date of last narrative	17,152	7	10
During the fortnight	1,715	10	3
Total ...	18,868	2	1

F. H. PELLEW,
Offg. Collector.

No. 283, dated Howrah, the 27th July 1874.

From—J. B. WORGAN, ESQ., Offg. Covenanted Deputy Collector of Howrah,

To—The Commissioner of the Burdwan Division.

I HAVE the honor to submit the weather, crop, and prices report for the fortnight ending on Saturday, the 25th instant.

2. The civil surgeon's sudder statement *rainfall report* for the first week of the fortnight shows very light showers on four days out of seven, only amounting to ·29 for the week. The district superintendent's report for the same period shows that this was general, and that much need of water existed in the mofussil, and he stated that irrigation from the canals and the rivers Hooghly, Damoodur, and Roopnarayan would have to be resorted to. The rainfall of the second week is shown by the civil surgeon as 1·73, there having been showers every day for the last five days of the week. The district superintendent reports of this week that there was "some rain during the week throughout the district," but that much more is wanted.

3. I fear that *the crops* have, from the above mentioned insufficiency of rain, suffered a good deal, and that, unless heavy rain should fall soon, they will be seriously damaged. Near the rivers and canals aid can of course be afforded to the ryots by permitting cuts to be made in the embankments. On this subject I have been in correspondence with the executive engineer of the northern drainage and embankment division, and it has been arranged that applications for cuts in the embankments be entertained and acted on, on certain conditions, agreeably to instructions already received by Mr. Whitfield from Government in reference to cases that have occurred in the 24-Pergunnahs. These arrangements have been communicated to the Deputy Collector of Mohesrakha.

4. The *price of common rice* for the first week underwent very slight variation, rising 2 annas in Khanacool and 6 pie in Doomjoor per maund. In the second week it fell 2 annas in the Sudder Station, Bagnan, and Oolaberiah. The highest price continues to be at Juggutbullubpore Rs. 3-10 per maund, the highest at Bagnan and Oolaberiah Rs. 2-12-6 and Rs. 2-12 respectively.

5. The district superintendent submitted an account of *relief expenditure* on the 24th, showing that by the amounts received by him up to that date Rs. 4-14-9 had been expended on 29 persons since his last preceding report, or an average of 2 persons relieved per diem. The Deputy Collector of Mohesrakha gives figures (only up to the 17th) as Rs. 7-5 spent by the Khanacool relief committee. Accounts of expenditure up to the end of June, as called for in Government letter No. 4640—S.R. of the 22nd July 1874, will be submitted as soon as received from the district superintendent and Deputy-Collector.

6. The executive engineer's fortnightly statement shows 310 men employed in the Sudder and 159 in the Mohesrakha Sub-divisions: laborers reported as scarce.

7. One case was decided under Act XXVI of 1871 during the fortnight; no fresh applications were filed, and none are pending.

Extract from the fortnightly return of coolies employed on the ordinary district road works during the fortnight ending 22nd July 1874.

Name of road.	Number of coolies.	Supply of food.	Condition of laborers.	Mode of payments and rate of wages.	Arrangement for tools.	REMARKS.
Howrah Sub-division.						
Old Benares road*	80	Coolies purchase their own food.	Good ...	Generally 2 annas per day given to each coolie to find food. Payment made at the end of the week: men at 4 annas per day and women at 3 annas 6 pie per day each; ⅔ths the value of work to be paid in rice from henceforth if contractors will take it.	The contractors supply the tools.	Coolies scarce.
Howrah and Doomjoor road...	130	Ditto ...	Ditto ...			
Connuggur and Jonye road*	3	Ditto ...	Ditto ...			
Branch Grand Trunk Road*	70	Ditto ...	Ditto ...			
Mohesrakha Sub-division.						
Ampta road	22	Food is supplied by the coolies themselves.	Ditto ...	Rate of wages in average 4 annas: payment made in advance and also daily.	Tools are supplied by the contractors.	Local coolies.
Juggutbullubpore road ...	137	Ditto ...	Ditto ...	Ditto	Ditto ...	Government rice has been sent to the contractor of this road for payment of coolies, but the result is not yet known.

* Contractors of these roads are unwilling to take rice as already reported.

W. H. WELLS,
Exe. Engr., Hooghly and Howrah District.

No. 426, dated Soory, the 27th July 1874.

From—R. D. HIME, ESQ., Offg. Collector of Beerbhoom,
To—The Commissioner of the Burdwan Division.

I HAVE the honor to submit my district narrative for the fortnight ending 25th July 1874.

A.—STATE OF THE COUNTRY.

There is no material alteration in the state of the country since last report to notice. Pauperism gradually increases, and will no doubt go on increasing till the end of August, when the harvesting of the aous crops in other districts, and the near prospect of the harvest in this, may be expected to cause a general fall in prices; but no great diminution in the numbers on the relief list can be hoped for till the end of October, when the reaping of the first early crop of any importance in this district commences. The crops continue to promise well, cultivation is going on energetically, and there is no sign of any check to agricultural operations from want of means to carry them on. There has been no failure of the markets or considerable rise in prices; no death from starvation during the fortnight has been reported, and the public health continues to improve steadily. Three grain robberies occurred during the fortnight. Prices are given in appendix I.

B.—RELIEF WORKS.

No new relief works have been opened during the fortnight. The returns show a large reduction in the number of laborers since the introduction of payment in grain.

C.—TRANSPORT OF GRAIN.

Exportation continues, 3,222 maunds of rice having been exported against 3,238½ maunds of the preceding fortnight. The Government imports of the fortnight amount to 13,868 maunds.

D.—STORAGE OF GRAIN.

The imports of the fortnight have been stored.

E.—ADVANCES TO PRIVATE PARTIES.

Are shown in appendix, Statement II.

F.—CHARITABLE RELIEF.

Vide appendix, Statements III and IV.

G.—FINANCIAL RESULTS.

Rupees 125 were paid to the zemindar in charge of the Naguri road on account of brick-burning and masonry, skilled laborers refusing grain payment, and the road being useless, unbridged; Rs. 1,000 were paid to Messrs. Farquharson and Campbell on back accounts of weavers and spinners, and Rs. 2,790-4-3 were expended in the purchase of cotton. With these exceptions, and transport and storage charges, all payments connected with scarcity and relief during the fortnight have been made in Government grain.

APPENDIX I.

Prices-current of food-grains and salt in the District of Beerbhoom for the week ending Saturday, the 25th July 1874.

1	2			3			4			5			6			7			8		
	QUANTITIES PER RUPEE BY THE SEER OF 80 TOLAHS.																				
	WHEAT.			BARLEY.			RICE, BEST SORT.			RICE, COMMON.			GRAM.			FIREWOOD.			SALT.		
DISTRICT.	Present return.	Next preceding return.	Corresponding return of last year.	Present return.	Next preceding return.	Corresponding return of last year.	Present return.	Next preceding return.	Corresponding return of last year.	Present return.	Next preceding return.	Corresponding return of last year.	Present return.	Next preceding return.	Corresponding return of last year.	Present return.	Next preceding return.	Corresponding return of last year.	Present return.	Next preceding return.	Corresponding return of last year.
	S. Ch.	S. Ch.	S. Ch.	S. Ch.	S. Ch.	S. Ch.	S. Ch.	S. Ch.	S. Ch.	S. Ch.	S. Ch.	S. Ch.	S. Ch.	S. Ch.	S. Ch.	S. Ch.	S. Ch.	S. Ch.	S. Ch.	S. Ch.	S. Ch.
Soory (Sudder Station)	12 0	12 0	14 8	15 0	15 0	19 0	10 8	10 0	18 0	12 5	12 5	20 0	13 0	13 0	22 0	240 0	240 0	240 0	8 4	8 4	8 12
Cynthea	14 0	15 0	15 0	.....	.....	.....	12 0	12 0	20 0	13 0	13 10	22 0	15 0	15 0	25 0	.....	.....	.....	8 0	9 0	8 12
Purandarpore	12 0	12 0	14 8	15 0	15 0	.....	10 0	10 0	18 0	12 0	12 0	23 8	13 0	13 0	23 8	240 0	240 0	240 0	8 0	8 4	9 0
Futtehpore	.....	.....	.....	.....	.....	.....	.....	.....	.....	12 8	12 12	22 8	14 0	14 0	24 0	280 0	280 0	280 0	8 8	8 8	9 2
Bolepore	13 0	13 0	15 0	.....	.....	.....	11 8	12 0	19 0	13 0	12 8	23 0	14 0	14 0	25 0	240 0	240 0	.....	9 4	9 4	10 0
Doobrajpore	14 0	12 0	16 0	.....	.....	.....	12 0	12 0	20 0	13 0	13 0	22 0	14 0	13 8	18 8	240 0	240 0	.....	8 12	9 4	9 0
Ahmadpore	10 0	10 0	17 0	.....	.....	.....	11 0	11 0	20 0	12 4	12 4	23 0	15 0	15 0	24 0	280 0	280 0	.....	9 4	9 4	9 4
Krinnahar	14 0	14 0	20 0	.....	.....	.....	12 0	12 0	20 0	12 12	12 12	24 0	18 0	18 0	27 0	.....	.....	.....	8 12	8 12	8 8
Rajnagore	12 0	12 0	15 12	.....	.....	.....	12 8	12 0	18 12	13 12	13 12	23 12	13 12	13 12	23 12	.....	.....	.....	8 4	8 4	9 0
Barwan	14 0	15 0	18 0	.....	17 8	.....	10 4	9 12	17 0	11 0	11 0	25 0	14 0	14 0	21 0	260 0	260 0	260 0	8 0	8 0	8 12
Average	12 12	12 12	16 0	15 0	15 13	19 0	11 5	11 3	21 5	12 9	12 9	22 14	14 5	14 5	23 6	254 0	254 0	255 0	8 10	8 11	9 0

C.

Abstract Statement of men, women, and children employed on public works in the District of Beerbhoom during the 14 days ending Saturday, the 18th July 1874

Serial No of work	Name of Work	Length of road, &c	Total number of persons employed during the 14 days				Mean daily number of persons employed during the 14 days				Number of persons employed on the last of the 14 days				How long work is likely to give employment	Remarks
			Men	Women	Children	Total	Men	Women	Children	Total	Men	Women	Children	Total		
1	Soory to Doobrajpore	14	87			87	6			6	21			21	1½ months	All are doing full work and are receiving the wages noted below the returns of the Doobrajpore to Ilambazar road have not been received, owing to the absence of the gentleman in charge of it, all payments on relief works are made in Government grain
2	Doobrajpore to River Adjai	7	143	66		209	10	4		14	21	7		28	1½ ditto	
3	Mollarpore to Andi	12	16 197	4 119		20,316	1 156	293		1 449	1 022	397		1,419	½ ditto	
4	Soory to Nagore	14	77	4	1	82	5			5					½ ditto	
5	Soory to Cynthia	11	424			424	30			30	31			31	2½ ditto	
6	Soory to Bhagulpore	7	421	86		507	30	6		36	31	10		41	½ ditto	
7	Soory to Mahomedbazar	7	121			121	8	.		8					1 week	
8	Ahmadpore to Laghatta	8	790	622		1,412	56	44		100	47	54		101	1½ ditto	
9	Dangal tank		56	80		136	4	5		9						
10	Wells		14	18		32	1	1		2						
11	Barawan to Panchthoopee	4	1,311	19	9	1,339	93	1		94						
12	Bolepore to Shacoolipore	12	1 285	3,496		4 781	91	249		340	156	282		438	1 ditto	
13	Mouressur to Mullarpore	8	5 330	373		5,703	380	26		406	326	18		344	1 ditto	
14	Bolepore to Bangochattra	10	5,421	3,262	1,560	10,243	387	233	111	731	331	288	127	746	½ ditto	
15	Labpore to Kalgram	10	4 184			4 184	298			298	152			152	½ ditto	
16	Bolepore to Kushba	7	2,498	1 142		3 640	178	81		259	212	84		296	1 ditto	
17	Cynthia to Andi	9	2 270	510		2 780	162	32		194	431	36		467	1 ditto	Rate of wages paid for full work— As P To each man 2 6 " woman 1 3 " child 0 6
18	Poorandarpore to River Adjai	20	5,789	3 382		9 171	413	241		654	297	349		646	1 ditto	
19	Metalling road Bolepore to Soorool	3	706	742	169	1,617	50	53	12	115	10	15	3	28		Total amount disbursed in wages during the fortnight, Rs 8 631-5 0
20	Bolepore to Supore	3	65	119		184	4	8		12		...				
21	Mullarpore to Mahomedbazar	13	5,683	2 181	6	7 870	405	155		560	455	288		743	¾ month	
	Total number employed		52 872	20,221	1 745	74 838	3 767	1,432	123	5 322	3,543	1,828	130	5,501		

APPENDIX RETURN II.

Statement showing the storage and consumption of Government grain in the District of Beerbhoom for the fortnight ending 25th July 1874.

1. Name of Circle—Beerbhoom
2. Dates for which figures are given—11th and 25th July 1874.
3. Total allotment of Government grain—uncertain.

		Mds.
4.	Total quantity of grain stored	13,868
TOTAL QUANTITY OF GRAIN CONSUMED UP TO DATE.	5. By sale to the public or to laborers	...
	6. By gratuitous distribution in any shape	3,637
	7. By advances to ryots	...
	8. Drawn by zemindars under concession G.	1,950
	9. By payment in kind to laborers	1,469
	10. Total	7,036
	11. Estimated grain receipts of the ensuing fortnight	15,000
	12. Estimated grain expenditure of the ensuing fortnight ...	10,000

APPENDIX STATEMENT III.

Statement showing the progress of charitable relief in the District of Beerbhoom for the fortnight ending 25th July 1874.

1.	Number of committees and sub-committees as yet appointed	12
2.	Ditto of special relief sub-divisions opened and officered	23
3.	Ditto of regular relief circles opened and manned by special officers	14
4.	Ditto of relief circles opened and manned by planters, zemindars, and other residents	13
5.	Ditto of work-houses or centres for the distribution of food and gratuitous relief ...	27
6.	Ditto of men, women, and children in receipt of gratuitous relief in any shape through the charitable relief organization daily as on the 18th July	24,515

REMARKS.—Of the total number of recipients of charitable relief, 4,636 are spinners and weavers, and 1,440 are employed in light labor on village tanks, roads, and conservancy, leaving 18,439 in receipt of purely gratuitous relief. These numbers do not include a daily average of about 100 pauper patients in receipt of rice at the dispensaries.

APPENDIX STATEMENT IV.

Statement showing the number of Persons relieved up to July 1874, submitted with reference to Government No. 3216—S.R. of the 19th May 1874, paragraph 5.

	B.		C.		D.			
Total number of meals given up to 18th July 1874, i.e., persons fed for one day.	Total number of persons receiving gratuitous relief in rice at present on the 18th July.	Total disbursements up to 18th July, including cost of laborers employed on light out-door work.	Total number of weavers and spinners supplied with thread and cotton and advance on the 18th July.	Total disbursements to 18th July—weavers and spinners only.	Total number of families relieved under heading D on the 18th July.	Total disbursements up to 18th July.	Total number of persons in receipt of relief on the 18th July.	Total disbursements up to 18th July under all heads.
		Rs. As. P.		Rs. A. P.		Rs. A. P.		Rs. A. P.
		By cash for rice— 13,970 12 11½		By cash— 21,360 5 9		By cash— 48 15 6		
		By rice— 16,938 3 9		By rice— 780 0 0		By rice— 111 4 0		
		Miscellaneous— 320 15 1½				By Government rice— 37 8 0		
8,57,065	18,429. Out of this, 157 are respectable persons.	31,429 15 10	6,076 0 0	22,140 5 9	18 families and 157 respectable persons.	197 11 6	24,515	53,768 1

REMARKS.—*Vide* appendix return V of the fortnight ending 30th May 1874.

R. D. HIME,
Officiating Collector.

No. 192—S.R., dated Burdwan, the 31st July 1874.

From—C. T. BUCKLAND, ESQ., Commissioner of the Burdwan Division,
To—The Offg. Secretary to the Government of Bengal, Scarcity and Relief Dept.

IN continuation of my No. 190—S.R., dated 29th instant, I have the honor to forward in original the district narratives from Burdwan, Bankoora, and Midnapore, for the fortnight ending 27th instant.

2. *Burdwan.*—The Collector's remarks on the condition of the people are important. There is undoubtedly a considerable amount of distress and want among the crowded population of this district, in which there is always a large proportion of sickly and unhealthy and weakly beings, whom we are now absolutely preventing from dying in the ordinary course of nature. I was at Cutwa with the Collector and Dr. French, and I think that the people there were no worse than the people in Bood-bood. There were fewer lepers, but there was more ophthalmia. The marks of cautery for spleen are, I fear, to be seen on eight persons out of ten throughout the Hooghly and Burdwan districts; but this is as much due to the ordinary local fever and ague of a low marshy country as to the recent migratory fever, which has been more promptly fatal to its victims. With such a radically hopeless material to operate upon, it is in fact the verification of the Bengali proverb of carving rotten wood when we attempt to do good to these poor people.

3. With regard to the Collector's remarks on the difficulty of preventing impostors obtaining relief, I have no doubt that the best remedy is to be found in vigorous European supervision; but with the small European staff at our disposal, European supervision cannot stay long enough at any place thoroughly to sift the claimants for relief, and any hasty mistake in rejecting those who really need relief would have very disastrous consequences. The Collector does not state what use he has made of Captain King-Harman's services, but he proposed to employ him at Sonamookhee, so as to supervise the southern or trans-Damooda part of the Bood-bood sub-division. Dr. French has been very useful, but his visits are made chiefly with the view of providing relief and seeing that none are neglected who require aid on medical considerations, and he cannot stop to eliminate unworthy applicants for relief. Unfortunately Dr. French has suffered severely from fever in consequence of the fatigue and exposure which he has undergone. I should be glad if another special relief officer could be added to the Burdwan staff, especially if an officer like Mr. Macaulay, who has been sent to Bankoora, can be found.

4. The number of laborers on public relief works has fallen from 7,711 in the previous fortnight to 3,334 in the present fortnight, but the number of persons receiving charitable relief had risen from 50,677 to 52,771 during the fortnight.

5. *Bankoora.*—The report from this district seems to shew a general tone of improvement, but not so much as may be expected in the next fortnight, when the work of the special relief officers will have produced its effect.

6. *Midnapore* calls for no remarks.

No. 810F.R., dated Burdwan, the 27th July 1874.

From—E. H. WHINFIELD, ESQ., Officiating Collector of Burdwan.
To—The Commissioner of the Burdwan Division.

I HAVE the honor to submit the fortnightly narrative due to-day.

A.—STATE OF THE COUNTRY.

2. The Raneegunge Sub-divisional officer says that there has been quite enough rice in the bazars; that the prices are 11 seers 4 chittacks ramsal rice per rupee down to 14 seers 4 chittacks coarse Midnapore rice per rupee; that the condition of the people is very fair, though they lost heart to some extent during the latter part of the fortnight in consequence of the absence of rain; that the total rain-fall in the fortnight was 3 inches; that the crops are doing very fairly; that there has been no starvation or real misery; that a death from starvation of an old woman of 80 was reported, but on local enquiry by the sub-divisional officer proved not to be due to that cause; that thefts are numerous.

The Bood-bood Sub-divisional officer says that the supply of rice in the chief bazars is deficient; that the prices range from 12 seers 11 chittacks to 11 seers 13 chittacks; that the traders hold large stocks, but hold on for better prices; that the rain-fall at Bood-bood was 1·85 inches, but it was not general throughout the sub-division; that in some parts the crops have suffered and the transplantation of the amun has been delayed in consequence of the want of rain; that the condition of the people is better owing to the abundant relief given; that no cases of misery or starvation or grain thefts have come to light.

In the Sudder Sub-division the continued cessation of the rains has caused much anxiety and increased the rush of people to the food depôts. In the crowds of applicants for advances who daily throng my cutcherry, the number appearing really to require relief has increased. Instead of only one here and there, I find perhaps one in 20 or in 25 who may be reasonably supposed to be in want. Most of the distressed cases are found amongst the chowkeedars, and the rest amongst the poorer ryots. The rain-fall during the fortnight has been 1·25 inches, all of which has fallen within the last few days. Previously to that the crops—and more especially those in the east of the sub-division—were looking badly. Prices of rice now range from 11 seers 4 chittacks to 12 seers per rupee. No deaths from starvation have occurred.

No narrative has been received from Cutwa. During the fortnight I spent some time at Cutwa and inspected various parts of that sub-division in company with Dr. French. There is no doubt that distress has increased there. In almost every village visited by us, we found more or less distress. Some of the poorest persons were found to be eating grass seeds, and nearly every crowd appeared to contain a larger or smaller admixture of lean and badly nourished persons. The condition of the crops appeared to be fair throughout Thana Ketugram and the east half of Cutwa, but not so good in the west of Cutwa and east Munglecote. Irrigation seemed to be going on most actively throughout the sub-division, which is a most unusual thing at this time of the year. The population is decidedly, on the whole, a sickly one. The number who have scars on the left side of the stomach, indicating that they have undergone the native operation for cure of enlarged spleen, is very considerable. Eye diseases are also prevalent, not to speak of small-pox and other ordinary disorders. The rain-fall at Cutwa in the fortnight was 1·35 inches.

The Culna Sub-divisional officer says that the condition of the people is worse, though prices continue the same, ranging from Rs. 3-8 to Rs. 3-4 a maund; that the rain-fall at Culna was 1·62 inches; that the prospects of the amun crop are far from good, though the aous is doing better; that though the lower classes are undergoing great privations, no deaths from starvation have been reported.

During the fortnight I visited the three Culna thanas—Poorbustholi, Montessur, and Culna. The state of the crops along the bank of the Bhagiruthee seems to be as good as could be wished, but those inland, further to the west, are in anything but a satisfactory condition, and a good deal of the land is not cultivated; moreover, the tanks seem to have very little water in them. In several of the villages we passd through, we saw some lean and emaciated persons in the crowd, over and above the normal admixture of aged and diseased persons. Distress is certainly increasing in Culna.

The Jehanabad Sub-divisional officer reports no change in the condition of the people. He states that the rain-fall has been only 1·60 inches against 6·57 inches in the corresponding period of last year; that great anxiety is felt for the safety of the aous crop in the Jehanabad Thana; that the crops in Kotulpore and Roynah are doing well; that the absence of rain still keeps up prices; that there is no deficiency in the supply of rice in the bazars; that no cases of starvation or grain thefts have occurred.

The Executive Engineer, Northern Drainage and Embankment Division, reports that the supply of labor throughout the district is less than the demand. He quotes his sub-engineer as saying that the indiscriminate distribution of Government rice in unnochattras (food-depôts) has made some people quite independent. Before the establishment of these food-depôts the rate for earth-work was Rs. 2 to Rs. 2-8, and coolies were easily obtained; whereas now, though the rate has been raised to Rs. 3 and Rs. 3-8, there is very great difficulty in getting coolies. The small indigo-planters are said to experience similar difficulty. The executive engineer remarks on this: "The rice-planting season, no doubt, has a good deal to do with the difficulty in procuring local coolies, but the gratuitous distribution is fast converting a large portion of the population into mendicants." The executive engineer concludes by recommending sales of Government grain where employment is obtainable instead of gifts and advances.

After the alarmist reports that relief was insufficiently given, &c., received in the last fortnight, it is somewhat consolatory to encounter a piece of criticism of the above tenor. That relief is somewhat indiscriminately given must, I am afraid, be admitted. Discrimination is a faculty which appears to be absolutely non-existent amongst the members of the rural sub-committees, and to be very imperfectly developed even amongst the Rs. 50 relief inspectors. If we could secure the exercise of proper discrimination, I believe our expenditure on relief would be at once very largely curtailed; but as that is impossible, it is likewise impossible to avoid relieving a large number of impostors along with the persons in real distress. Every increase of real distress seems to be attended by a proportionate, or perhaps a more than proportionate, increase of imposture, and this element of imposture it is impossible to keep out. There are superior relief officers who visit the depôts and check the admittances; but, as I have myself found by experience it is not by any means an easy matter to discern the proper recipients of relief in the midst of a crowd all pressing and clamouring for relief, the stoutest individuals and those least requiring it clamouring loudest, and the weaker ones hardly able to make themselves seen or heard. Though the crops are, on the whole, in an unsatisfactory condition, I may note that seed-grain appears to have been forthcoming everywhere, and the alarmist stories about the want of it have been utterly exploded.

B.—Relief Works.

3. The relief works are shown in the statement annexed. All the laborers, except those in town committee, chowkeedary union, and embankment works, are now paid in grain. The new roads in Cutwa appear to have been very fairly made; they are now being turfed.

C.—Transport of Food.

4. The export of grain, public and private, by rail in the week ending 18th July was 2,498 maunds, and the import in the same week was 12,981 maunds. The import of grain into Bood-bood from the south appears to have stopped, owing to the rise of the Damoodah.

D.—Storage of Government Grain.

5. The quantity of Government grain now in store, the localities of the golas, and the consumption, are shewn in statement II.

E.—Advances to Private Parties.

6. Advances under the Land Improvement Act have now ceased to be made, as the season for tank-digging and earth-work is over. The total sum advanced is Rs. 68,959 on 216 applications. Applications are now coming in freely for the remission of one-third of the debt in each case in which the money has been used in improving the general water-supply of a village under paragraph 23, Government circular No. 80, dated 17th November 1873.

The advances of grain are shown in statement III. The Bood-bood Sub-divisional officer reports that some of those who have already received advances once are now applying for more; I have directed him not to comply with any such second applications till he has disposed of all the first applications. It is becoming clear that every one is asking for these advances, and many more than once. I have impressed on the sub-divisional officers the necessity for careful personal examination of all applicants, and I hope they will exercise proper discrimination in making these advances. The applicants in the Sudder Sub-division I examine myself. Advances of grain are being freely made to weavers, to be repaid in cloth.

F.—Charitable Relief.

7. The particulars of this are shewn as usual in statements Nos. IV and V. The numbers are increasing, and I am afraid will increase. During the fortnight Captain King Harman, appointed to assist in relief matters, has joined.

G.—Financial Results.

8. These are shewn in statement No. VI.

The new statement required by Government letter No. 4640—S.R., dated the 24th instant, will follow.

I.

Statement showing Progress of Works in the Burdwan District for the fortnight ending 25th July 1874.

NAME OF ROADS.	Average daily number of laborers.	Rate of wages.	Price of rice.	REMARKS.
		Rs. A. P.		
Buddipore road	179	0 2 6 per chown	Rs. 3-8 per maund ...	Earth-work nearly completed. Work was stopped during the last fortnight owing to rice not being available on the road for payment to the coolies; work has again commenced.
Undal to Aokrah road	.....	.....	.....	
Sittarampore to Samdihi road ...	.....	.....	.....	
Doorgapore to Kooldeah road ...	97	0 2 0 per chown	13 seers per rupee.	
Mancoor to Shyambazar road ...	400	0 2 0 "	16 " "	
Sowata to Shilla road	388	0 2 0 "	16 " "	
In charge of Raneegunge sub-divisional officer.				
Munglepore road	40	0 2 0 to 0 2 6 per 100 cubic feet.	14 seers per rupee.	
*In charge of Culna sub-divisional officer.**				* Road works were closed during the fortnight, but will re-open from the 26th instant.
In charge of Jehanabad sub-divisional officer.				
JEHANABAD UNION.				
Strand road	10	0 2 0 to 0 2 6 per 100 cubic feet.	13 seers per rupee.	
Brahminpooker road from bazar ...	5	Ditto ...	13 " "	
Matakar Para ditto	4	Ditto ...	13 " " ...	Works on these roads are executed from Chowkeedary and union funds.
Moah's road	8	Ditto ...	13 " "	
Road from Moonsiff's office to Burdwan road.	5	Ditto ...	13 " "	
BALLY UNION.				
Kanaipore road	30	Ditto ...	13 seers per rupee.	
SHAMBAZAR UNION.				
Shymlapooker road	20	Ditto ...	13 " "	
KOTULPORE UNION.				
Siromonipore to Bramonari	28	Ditto ...	13 " "	
In charge of Cutwa sub-divisional officer.				
Cutwa to Bhulpore road, *viâ* Bellesser	142	.....	Rs. 3-10-6 per maund.	
Shyambazar road	93	... .	Rs. 3-10-6 " ...	The laborers are paid in Government grain.
Ketoogram "	32	.....	Rs. 3-10-6 "	
Patooli "	144	.....	Rs. 3-10-6 "	
Nohapore "	103	... .	Rs. 3-10-6 "	
Bijnagur road	34	....	Rs. 3-10-6 "	
Badshai "	71	.....	Rs. 3-10-6 "	
Balotia "	.....	.....	.....	
In charge of Bood-bood sub-divisional officer.				
Gooskurra to Aousgram	967	2 seers of rice per 100 cubic feet.	16 seers per rupee.	
Gulsi to Russickpore	45	Ditto ...	16 " " ...	Ditto ditto.
In charge of Equitable Coal Company.				
Doobrajpore road	80	0 6 0	Rs. 3-4 per maund.	
In charge of Executive Engineer, Northern Drainage and Embankment Division.				
Kanna Nuddee works	189	0 3 0 to 0 3 8 per 100 cubic feet.	13 seers per rupee.	
Adjai sub-division.				
Embankment repairs	73	Ditto ...	13 " "	These works are not under the control of this office.
Edilpore sub-division.				
Ordinary embankment repairs ...	147	0 3 0 to 0 4 0	13 " "	
Total ...	3,334†			

† The decrease in the number of laborers is owing to the completion of works, and to the agricultural employments now offering

BURDWAN,
The 27th July 1874.

E. H. WHINFIELD,
Chairman.

II.

Name of Circle.	Dates for which figures are given.	Total allotment of Government grain.	Total quantity of grain stored.	Total quantity of grain consumed up to date. By gratuitous distribution.	By advances to ryots.	By payment in kind to laborers.	Total.	Estimated grain receipts for the ensuing fortnight.	Estimated grain expenditure for the ensuing fortnight.	Remarks.
		Mds. Srs. Ch.	Mds. Srs. Ch.	Mds. Srs. Ch.	Mds. Srs. Ch.	Mds. Srs. Ch.	Mds. Srs. Ch.	Mds. Srs. Ch.	Mds. Srs. Ch.	
Burdwan ...	26th July 1874, 10,000 maunds sent on the 24th instant, not included.	55,939 0 0	22,439 0 0 of this 2,298 mds sent to Cutwa previously.	12,801 0 0	6,854 0 0	.....	*19,655 0 0	33,500 0 0	12,000 0 0	* Out of this quantity sent to Gulshee for storage on account of charitable relief 700 To Kristonugur ... ... 2,000 „ Bood-bood ... ... 1,002 „ Khundoghose ... ... 150 „ Gopeenathpore .. ... 500 „ Polasdangah ... ... 200 Total ... 4,552
Mamarree ...	.....	.....	2,000 0 0	45 0 0	.....	.....	45 0 0	.....	.....	
Bood-bood ..	Not specified ...	80,500 0 0	23,990 0 0	7,953 0 0	15,160 0 0	1,060 0 0	24,173 0 0	45,000 0 0	12,000 0 0	
Gooshkurrah ...	25th July 1874 ...	.....	†5,000 0 0	3,625 0 0	136 0 0	400 0 0	4,161 0 0	.....	.....	† 400 maunds sent to Dignuggur.
Khanoo ...	23rd July 1874 ...	.....	‡5,000 0 0	3,476 0 0	14 0 0 To weavers on "perilous straits" order.	.....	3,490 0 0	.....	.....	‡ Sent to Gooshkurrah ... 250 To Bhedia 450
Bhedia ...	23rd „ „ ...	.....	§1,000 0 0	750 0 0	.....	.....	750 0 0	.....	.....	§ Sent to Gooshkurrah ... 300
Cutwa ...	23rd „ „ ...	80,000 0 0	30,000 0 0	3,385 0 0	15,637 0 0	820 0 0	19,242 0 0	40,000 0 0	30,000 0 0	
Culna ...	Not specified ...	30,000 0 0	5,000 0 0	.....	750 0 0	.....	750 0 0	.....	.....	
Raneegunge ...	.....	10,000 0 0	4,916 0 0	402 0 0	428 0 0	71 0 0	901 0 0	Not mentioned.	Not mentioned.	
Total ...	.....	2,56,439 0 0	99,335 0 0	32,437 0 0	38,379 0 0	2,351 0 0	73,167 0 0	1,18,500 0 0	54,000 0 0	

E. H. WHINFIELD,
Offg. Collector.

BURDWAN COLLECTORATE,
The 27th July 1874.

STATEMENT No. III.

Advances of Grain up to the last fortnight ending 27th July 1874.

NAME OF SUB-DIVISIONS.	Number of applications made.	Amount.	Number of applications granted up to the date.	Amount in quantity.	Quantity advanced.	REMARKS.
Sudder	560	18,000	399	7,402	7,402	As the sub-divisional returns do not show the money and grain advances separately, the exact sum of money advanced cannot be given.
Raneegunge	78	Not stated	9	Not stated	534	
Bood-bood	879	18,136	724	16,176	15,160	
Cutwa	.....	Not received from Cutwa.			15,037	
Culna	227	36,735	4	2,800	750	
Jehanabad	23	5,501	7	1,880	.....	
Total ...	1,794	78,372	1,143	28,258	38,883	

E. H. WHINFIELD,
Offg. Collector.

IV.

Sub-divisions.	Number of Committees and Sub-Committees.	Number of relief circles opened and manned.	Number of relief circles opened and manned by planters.	Number of work-houses or centres for distribution of food and gratuitous relief.	Number of persons in receipt of gratuitous relief.				Number of weavers and others to whom advances have been made.	Amount spent in purchasing articles for advance or giving advance.	Remarks.
					Men.	Women.	Children.	Total.			
										Rs.	
Burdwan ...	District Committee, 1; Sub-Committees, 59.	1	.....	27, of which	1,465	4,773	3,349	9,587	37	705	
				1 fever food-depôt	.....	.....	.....	60	.....	.....	
				and 1 of Maharajah ...	.....	.....	.....	1,100	.....	.....	
Culna ...	Sub-divisional Committee, 1; Sub-Committees, 30.	1	.....	4, of which	Closed during the fortnight				.....	.....	
				1 of Maharajah	.....	.....	.....	600	.....	.....	
Raneegunge .	Sub-divisional Committee, 1; Sub-Committees, 25.	2	.....	7	272	752	416	1,440	.....	.....	
Cutwa ...	Sub-divisional Committee, 1; Sub-Committees, 34.	1	.....	15	436	1,785	1,821	4,042	.....	.....	The sub-divisional officer reports that some more food depôts have been opened, but no specification given.
Jehanabad ...	Sub-divisional Committee, 1; Sub-Committees, 43.	.....	.....	3, of which	.....	.....	.....	.....	.....	.....	
				1 private food-depôt ...	14	89	124	227	.....	.....	
				2 fever food-depôts ...	.....	.....	.....	120	.....	.....	
Bood-bood ...	Sub-divisional Committee, 1; Sub-Committees, 50.	1	.....	51, of which	4,131	17,553	13,211	34,895	.....	.....	
				1 of Maharajah	.....	.....	.....	700	.....	.....	
	District Committee 1; Sub-divisional Committees 5; Sub-Committees 241.										
	Total ...	6	.....	107	6,318	24,952	18,921	52,771	37	705	

BURDWAN COLLECTORATE,
The 27th July 1874.

E. H. WHINFIELD,
Offg. Collector.

V.

Statement of Gratuitous Relief given to respectable persons, required by Government letter No. 3261—S. R., dated the 19th May 1874.

No.	Names of Relief Houses	No. relieved.	No.	Names of Relief Houses.	No. relieved.
1.	Polashdanga	150	21.	Mullickpore	200
2.	Tasoolee	100	22.	Jarah	150
3.	Kistonagor	2,500	23.	Hargram	80
4.	Nowa	150	24.	Shor	90
5.	Kolekole	381	25.	Shibbattee	250
6.	Mallosarool	75	26.	Mirzapore	10
7.	Dignagor	800	27.	Chotkund	15
8.	Ramchunderpore	600	28.	Royan	12
9.	Gooshkura	300	29.	Korui	125
10.	Sonamookhy	103	30.	Bhatkunda	70
11.	Aousgram	400	31.	Debshala	60
12.	Pattaspore	50	32.	Hitta	30
13.	Gulsi	350	33.	Maharajah's food depôt	40
14.	Khano	275	34.	Shaldanga	25
15.	Joykistopore	150	35.	Baghar	15
16.	Aral	100	36.	Goopeenathpore	40
17.	Bhedia	525	37.	Narigram	30
18.	Ramnagor	100		Total ...	8,561
19.	Omerpore	60			
20.	Sreepore	150			

VI.

Statement of the Charitable Relief Fund up to 23rd July 1874.

1	2	3	4	5	6	7	8
Sub-divisions.	Local amount of subscription.	Local subscription realised.	Amount realised, doubled by Government.	Remittance from Central or District Relief Committee.	Total of columns 4 and 5.	Expenditure.	Balance.
	Rs. A. P.	Rs. A. P.	Rs. A. P.	Rs. A. P.	Rs. A. P.	Rs. A. P.	Rs. A. P.
Burdwan	8,116 8 0	7,734 0 0	15,468 0 0	80,000 0 0 39 10 3*	.....	29,312 15 6	37,160 10 9
Raneegunge ...	2,740 0 0	2,740 0 0	5,480 0 0	.....	.....	8,822 7 3	2,907 8 9
Culna	5,900 0 0	4,717 0 0	9,434 0 0	.....	.....	3,981 10 3	6,452 5 9
Jehanabad ...	2,123 0 0	1,789 0 0	3,578 0 0	.....	.....	3,288 8 7	1,823 7 5
Bood-bood ...	1,182 5 0	1,182 5 0	2,364 10 0	.....	.....	14,292 12 11½	2,071 13 ½
Cutwa	1,226 0 0	921 1 0	1,842 2 0	.....	.....	7,309 3 3	782 14 9
Total ...	21,287 13 0	19,083 6 0	38,166 12 0	80,039 10 0	1,18,206 6 3	67,007 9 9½	51,198 12 5½

* Refunded by the Deputy Commissioner of Manbhoom.

BURDWAN COLLECTORATE,
The 27th July 1874.

E. H. WHINFIELD,
Offg. Collector.

No. 748, dated Bankoora, the 27th July 1874.

From—W. R. LARMINIE, ESQ., Offg. Collector of Bankoora,
To—The Commissioner of the Burdwan Division.

I HAVE the honor to submit my report for the fortnight ending 27th July 1874.

STATE OF THE COUNTRY.

2. The price of rice has varied but little except in Moheshra, but it has shown a general tendency to rise. The supply is sufficient in the chief bazars, but in the more out-of-the-way villages, especially in pergunnah Moheshra, it is sometimes difficult to procure grain. Prevailing rates are given below :—

	Wheat.	Barley.	RICE. Best sort.	RICE. Common ordinary.	Gram.
	Mds. S. C.	Mds. Srs. Ch.	Mds. S. C.	Mds. S. C.	Mds. S. C.
Bankoora	0 12 12	0 21 0	0 10 8	0 12 8	13 12 0
Chatna	0 13 8	0 17 8	0 12 12	Coarse. 0 13 12 0 13 8	0 13 0
Bishenpore...	0 12 0	0 22 0	0 11 8	0 14 0	0 14 0
Oudah	0 13 0	0 22 0	0 11 0	0 13 0	0 14 0
Gungajulghatty	0 13 0	0 16 0	0 10 8	0 11 0	0 14 0
Burjorah	0 14 8	.....	0 11 0	0 12 0	0 13 0
Saltora	0 10 0	0 16 0	0 10 0	0 11 0	0 8 0

3. During the last fortnight the rainfall has been not only scanty in general, but uneven in its distribution. Great anxiety has been experienced, but there have been some good showers the last few days, and the situation is improved. The aous crop is in many places very good, and is a more extensive one than usual. The late showers have rendered this crop almost safe. Very little progress has been made in transplanting the amun seedlings, and unless heavy rain fall within the next week or ten days, I fear the crop will be a short one. Mr. Macaulay reports that the prospects are extremely bad in the west of Channa, but the rain of yesterday and the day before must have done much good.

4. Distress has not abated. The continued want of rain has thrown the laboring classes out of work, and of course the condition of the weavers and other manufacturing classes cannot yet be expected to improve. There have been no serious cases of grain theft or robbery reported.

I am glad to say we have had no further reports of deaths by starvation either true or false.

The fourth case mentioned in my last report turned out to be as unfounded as the others.

Relief Works.

5. The number of laborers is given below. I fear it will be necessary to commence some new roads. Those in progress are rapidly approaching completion, and although our rates are very low, coolies are not being absorbed by cultivation. This is partly caused by want of rain and partly by the fact that many cultivators, who, in ordinary years, pay laborers, are this year, in consequence of straitened circumstances, obliged to do the work themselves. The decrease in the numbers shown in the statement annexed is doubtless due to the gradual completion of the different works.

Advances to Private Parties.

6. The total amount of grain advances sanctioned up to date is about Rs. 54,000, representing about 22,000 maunds. This is still being given in instalments in consequence of the insufficient supply of Government grain, but although some inconvenience is caused in this way to the recipients, we secure an increased chance of testing the securities pledged. I have already had several applications from creditors of those to whom grain had been advanced, alleging that the property pledged to Government was already encumbered. Where such statements are substantiated, additional security is called for. In one case I handed over to the criminal courts some persons who deliberately asserted that they were in possession of property to which they had no claim. Their punishment has acted as a warning to others. It has been asserted that the temptation of getting a loan from Government without interest is very great, but I think Government conditions are severer than those of most mahajuns. The latter, as a rule, lend grain and demand 50 per cent. interest in grain; we lend *grain* say at 13 seers per rupee, and demand repayment at that rate in cash when grain may be selling at 26 seers per rupee. From the ryot's point of view this is a payment of 100 per cent. I feel quite sure they are sensible of this fact, for in several cases in which I had sanctioned an advance of grain the applicants, before getting their certificates, appeared and stated that having succeeded in getting grain from their mahajuns, they did not wish to receive their advances from Government.

7. The Ghatwals have received from me through their sirdars advances to some considerable extent, many of them being very badly off, and no mahajun being willing to lend on the security of tenures which are held at the will of Government.

Transport of Food.

8. There is nothing worthy of note under this head, except that rice is still being imported from Raipore in Manbhoom.

Storage of Government Grain.

9. The annexed table will show the amount received and expended. The supply is, of course, inadequate for our needs, but the amount imported will be largely increased now that a regular transport service has been organized, and in a few days I hope to be able to meet all demands in every part of the district. This it would be impossible to accomplish without the aid of the transport officers who have been entrusted with the duty of getting the grain across the river Damudah. I thought at one time of importing into the north-east of the district from Durgapore Railway Station, but after consultation with Captain Grant, it appeared to me that the extra expense that must be incurred in doing so would not be compensated by the saving in cartage. I have, therefore, abandoned the idea. Our present arrangements are as follows:—

10. Two large golas will be established, one at Mejia and one at Bankoora. Captain Grant will pour as much grain as he can into these, and an independent carting agency will supply all other relief centres. In this way, I think most work will be done.

11. As already reported, the expected consignment from Balasore will not exceed 350 maunds.

Charitable Relief.

12. It will be seen from the statement annexed that there is an increase in the numbers relieved under classes (*a*) (*b*) and (*c*), and a decrease in class (*d*). The total increase is, however, less than that observed in the preceding fortnight. Mr. Macaulay has commenced work on the

western side, and has already effected considerable improvement in the centres which he has visited, enforcing the labor test as far as possible, and weeding out those who do not require relief. It is perfectly clear that thorough and constant European supervision is necessary, and I have no doubt that succeeding reports will shew a great change in the proportion between classes (*b*) and (*c*), but any weakening of my relief staff would, doubtless, undo all the good I anticipate from the work of the special officers how placed at my disposal.

Statement of Charitable Relief.

1. One central committee.
2. Thirty-five sub-committees.
3. Thirty-eight.
4. None.
5. Thirty-eight.
6. Statement showing average daily number relieved during the fortnight.

CLASS B.

Moheshra.

1.	Mejia	1,281
2.	Saltora	909
3.	Kusthalia	1,358
4.	Pahra	1,014
5.	Tihiri	689
6.	Bakulia	572
7.	Gogra	804
8.	Dhabon	832
9.	Bankoora	1,694
10.	Rajgram	504
11.	Chatna	745
12.	Arrara	387
13.	Jeghoria	434
14.	Gungajulghati ...	677
15.	Borjora	1,519
16.	Dhahori	1,047
17.	Koniamara... ...	755
18.	Godardihi	1,299
19.	Shaharjora... ...	664
20.	Oudah	1,453

Moheshra.

21.	Taldangra	502
22.	Koorpa	744
23.	Harmasra	319
24.	Amdangra	904
25.	Makra	1,150
26.	Lodua	1,452
27.	Bishenpore	1,973
28.	Joypore	1,059
29.	Teleshair	462
30.	Ramsagore	399
31.	Chowamoosna	1,212
32.	Maliara	662
33.	Susunia	121
34.	Kotalpushkurni	85
35.	Showla	574
36.	Ajudhia	Just opened.
37.	Bhora	Just opened.
38.	Bankadaha	Just opened.
	Total ...	30,255

Class C.—Light Work.

Tank-work	682
Husking	1,032
Weaving	2,948
Jute-spinning	1,241
Shell-lac	73
Shankari	63
Braziers	241
Total ...	6,280

Class D.—Respectable persons in distress obtaining relief.

Men	628
Women	1,362
Children	873
Total ...	2,863

Financial Results of the Charitable Relief Fund

	Heading. B.			Heading. C.			Heading. D			Total.		
	Rs.	A.	P.	Rs.	A.	P.	Rs.	A.	P.	Rs.	A.	P.
Amount expended up to the end of previous fortnight	17,457	14	10	25,436	11	0	2,423	0	0	45,317	9	10
Amount expended up to the end of this fortnight	9,389	7	2	7,350	0	0	950	0	0	17,689	7	2
Total ...	26,847	6	0	32,786	11	0	3,373	0	0	63,007	1	0

Account of Government Grain for the fortnight ending 27th July 1874.

1	2	3		4	5	6	7	8	9
				TOTAL QUANTITY OF GRAIN CONSUMED.					
NAME OF GOLA.	Date for which figures are given.	Total quantity of grain stored, exclusive of grain transferred to other districts.		By gratuitous distribution in any shape.	By advance to ryots.	By payment in kind to laborers.	Total.	Estimated grain receipts of the ensuing fortnight.	Estimated grain expenditure of the ensuing fortnight.
			Mds. S. C.	Mds. S. C.	Mds. S. C.	Mds. S. C.	Mds. S. C.	Mds. S. C.	Mds. S. C.
Bankoora...	From 11th to 25th July 1874.	Balance in hand...	78 20 13						
		Received ...	2,996 8 4						
		Total ...	3,074 29 1	.....	3,029 32 6¾	.....	3,029 32 6¾	.....	.....
Gungajul-ghatty.	From 11th to 24th July 1874.	Balance in hand...	151 16 4						
		Received ...	1,218 36 8						
		Total ...	1,370 12 12	302 20 12	1,067 32 0	.....	1,370 12 12	.....	.....
Mejia ...	From 11th to 24th July 1874.	Balance in hand...	17 26 12						
		Received ...	1,464 29 12						
		Total ...	1,482 16 8	687 27 8	777 2 0	.....	1,464 29 8	.....	.....
Saltora ...	From 3rd to 23rd July 1874.	Balance in hand...	141 6 9½						
		Received ...	1,641 37 12						
		Total ...	1,783 4 5½	607 16 12	1,062 18 6	77 24 4	1,747 19 6	.....	.....
Total ...	.....	Balance in hand...	388 30 6½						
		Received ...	7,321 32 4						
		Total ...	7,710 22 10½	1,597 25 0	5,937 4 12¾	77 24 4	7,612 14 0¾	21,000 0 0	21,000 0 0

Statement of Labor.

No.	Name of Work.	Description of Labor.			Total.
		Men.	Women.	Children.	
1	Bankoora and Sonamookhy road	26	18	.....	44
2	Ditto to Roghoonathpore	18	12	.....	30
3	Ditto to Beersingpore	16	12	.....	28
4	Badulara road	15	12	.....	27
5	Station roads	5	3	.....	8
6	Bishenpore to Namchurra (Jeypore)	48	32	.....	80
7	Kolianpore to Joyrampore	9	7	.....	16
8	Raneegunge and Midnapore road (provincial)	62	39	.....	101
9	Ondah and Taldangra road	25	17	.....	42
10	Gungajulghatty to Saltora	265	109	.....	374
11	Morloo and Mejia road	352	213	6	571
12	Municipal work in Bishenpore	27	18	.....	45
13	Digging tank at Jeypore	8	7	.....	15
14	Dullubpore to Maliara	157	119	.....	276
15	Mejia to Burjorah *viâ*: Maliara	413	322	.....	735
16	Bankoora to Taldangrah *viâ* Kurpa	210	150	15	375
17	Ditto to Judpore	167	56	10	233
18	Dolepore to Mohisna	205	107	15	327
	Total ...	2,028	1,253	46	3,327

Bankoorá Collectorate,
The 27th July 1874.

W. R. Larminie,
Offg. Collector.

No. 206, dated Midnapore, the 27th July 1874.

From—H. L. Harrison, Esq., Collector of Midnapore,
To—The Commissioner of the Burdwan Division.

I have the honor to submit the fortnightly report for the period terminating on July 25th.

2. In the beginning of the fortnight I made a brief tour for three days into the thanas of Salbunny, Gurbeta, and part of Beenpore; the fields were then getting dry from short rainfall, and from that date up to the 22nd no rain of any consequence fell in the greater part of the district, though very heavy and ample but partial rain fell in one or two places. Had this report only extended up to the evening of Wednesday the 22nd, it would have been a very gloomy one, as the aous crop was reported from all quarters, except those specially favored with rain, as beginning to suffer, the people were clamouring for work, the numbers at the food depôts were increasing, and prices were rising rapidly. Worse than that, all those who had stores were holding them back, and in many quarters it was reported that rice could not be procured. Dr. Phillips at Beenpore in West Salbunny (not Beenpore thana) could not purchase it for his orphans, and begged the committee to send him rice from their stock.

3. All the relief roads were set working again at full power, and those in charge received orders to refuse no one who would give a full day's work. The Jambonee estate rice, which was being sold, was readily purchased at 12 seers the rupee, *i.e.*, 2 to 3 seers less per rupee than the price a fortnight before; but the availability of this rice stopped all panic in the west of the district. I ordered 100 maunds of the committee's rice to be sent to Dr. Phillips for sale, and I hope that this will suffice to bring out further stores in that neighbourhood. In the north-east of the district the temporary Deputy Collector reported that rice was almost unprocurable and asked for 500 maunds; but I know that large stocks are held in that neighbourhood; and as the rain has since come down copiously, I hope that it will bring an ample supply into the market, and have asked if it has done so before sending any from here.

4. From the 22nd to the 26th we have had an abundant rainfall in the Sudder Station; it is known that it extended to the south-east of the district, and partially at least to the west; but I shall not, till after this report goes, obtain complete information. If it has been abundant everywhere the threatened crises will be averted, except that in parts the aous crop will have permanently suffered somewhat, and the amun will be rather too late to give a very full crop unless the rains continue up to November.

To-day's news shews that it has been abundant everywhere except in the north-east. Some rain has fallen there, but less than might have been wished.
It is probable, however, that rain has fallen there during this day. H. L. H.

Reports give an average of 3 annas loss of aous.

5. The information called for in Government orders No. 4640—S.R. of the 22nd July cannot be given in this report, it will be sent separately afterwards.

6. The financial condition of the relief fund is as follows :—

	Rs.	A.	P.
Opening balance	15,116	15	3
Subscriptions collected	443	0	0
Central Committee's donation	2 000	0	0
	17,559	15	3
Expenditure	2,187	0	0
	15,372	15	3

7. I enclose the reports from Gurbetta and Tumlook. The latter gives the statistics of the Rajnagore food depôt. The statistics of those at Chunderkona, Keerpoy, Radhanagore, and Dasspore, have miscarried and I am unable to give them.

No. 2441, dated Chota Nagpore, the 23rd July 1874.

From—Colonel E. T. Dalton, c.s.i., Commissioner of Chota Nagpore,

To—C. Bernard, Esq., Secretary to the Government of Bengal, Scarcity and Relief Department.

I have the honor to submit my half monthly narrative for the fortnight ending Monday the 20th instant. I have delayed three days to obtain all the information I could up to that date.

2. From all the districts except Palamow, comes the cry of "more rain wanted." Up to the 17th July, in the Hazareebagh district, the prospects of the crops were excellent, but during the week ending on that date, only 1·89 inches of rain was registered; and from some of the police reports it appears that owing to want of rain transplanting of paddy, which had commenced, had been suspended; still no apprehensions of any failure were entertained. There was time for transplanting if the rain has since fallen sufficiently or soon comes, and the crops on the ground were uninjured. The gondli, which in some places will be ready for the sickle by the close of the month, is represented as particularly luxuriant; murwa, which will be ready a few days after the gondli, is also expected to yield abundantly, and the makai, though reported from some quarters to have suffered from the heavy rain in June, is on the whole fair.

3. In the Sudder sub-division of the Lohardaggah district, the bhadoi crops are at present in first rate order, but transplanting of the great rice crop is, in the neighbourhood of Ranchi, postponed for rain; and the paddy in the seed-beds is rather overgrown, but that which has been planted broadcast in low lands, and the gora, or early rice, on the high lands, are still in excellent condition. Gondli and murwa well-advanced, and makai luxuriant. In the remote quarters of the Sudder sub-division I hear there has been sufficient rain, and transplanting is reported to be progressing favorably; nevertheless, the lull in the rain during the last week has affected the market. On Saturday last rice was selling at Ranchi at 17½ seers for the rupee; yesterday it rose to 15½.

4. The Palamow reports are quite satisfactory, as will be seen from the half monthly narrative* of the sub-divisional officer, received on the 21st and submitted herewith.

* No. 548, dated 18th July 1874.

5. The Manbhoom people, except those in the Govindpore sub-division, where the weather has been seasonable, are becoming most anxious in consequence of the long intermission of rain. The Deputy Commissioner's report of the prospects up to the 17th instant, is in the hands of Government. In that, he stated that the hopes of a bountiful harvest from the early crops were unabated, but the deficiency of rain during the fortnight had put a stop to the transplanting which had commenced. Writing on the 22nd, Colonel Rowlatt says:—"In continuation of my demi-official of yesterday, I regret to report that for the last eight days, no rain whatever has fallen in this part of the district, whilst for the weeks ending 11th and 18th, only 0·50 and 1·14 fell; the consequence of which is that the crops on the high lands, consisting of gora (aous), gondli, kodo, Indian corn, and pulses (beri and mung) are now suffering from want of moisture and are beginning to dry up; the gora has apparently suffered the most, and the others in a less degree. The most serious effect of the drought is that the seedling (called "afar" in this district) has, when sown on high lands, partially withered, and on the lower lands is becoming so tall as to be a good deal injured for transplanting." This is a very gloomy account; he, however, adds, "should rain fall within a day or two, not very much damage will have been done." I append a copy of the letter* from which I have extracted the above. These bad prospects are in the Purulia and Manbazar relief circles; the central and south east parts of the district, the large pergunnahs of Burrabhoom, Patkum, and Bagmundi have not suffered. The Purulia market is sharply affected by the cessation of rain. Rice was at 14 seers in the previous fortnight; it fell to 11 seers on the 22nd.

* No. 1668, dated 22nd July 1874.

6. The reports from Singbhoom, though less gloomy, are of the same hue. Captain Garbett:—on the 15th writes, "The rain is still holding off, and matters begin to look serious. The fields are beginning to look dry, and the dhan to look bad; but what I like least is, our Kols are getting frightened and discouraged. They flock to the bungalow every day to ask if the rain is coming, and when."

7. Since yesterday, we have had here indications of a change. There was a smart shower in the evening, and to the west there was heavy rain; and I trust that I shall soon hear that the crisis is past, and find prospects more favorable in Manbhoom when I go there.

8. The Hazareebagh report for the month of June, I received since the despatch of my narrative for the fortnight ending the 6th instant. I have not obtained any later statistics from Mr. Beadon. His sub-divisional officers and the managers of the Wards Estates are objectionably slow in transmitting intelligence. The report above referred to is an unnecessarily voluminous production, with its four sets of weekly reports from police stations, all of which so resemble each other that the information might have been compressed into a very brief space in Mr. Beadon's own narrative.

9. From that narrative we learn that the rains set in on the 22nd June, and from early in the month, the payment of laborers in rice at 11 seers for the rupee, commenced. This change, and the agricultural labor now open to the people reduced the numbers engaged on relief works to about one-fourth of the number previously employed.

10. I have approved of the proposal in Mr. Beadon's 17th paragraph, to the effect, when the advances now being made to ryots and others of rice are brought to a conclusion, and the stocks of grain on the Grand Trunk road exhausted, that Major Preston and Mr. McCarthy's services be dispensed with.

11. The average number of work-people continuing on the road and other works, was 2,569 adult males, 2,278 females, and 901 children; total, 5,748. Those who had withdrawn from the works had, for the most part, obtained employment in the fields.

12. The persons employed on roads in the west and south of the district where there was no Government rice, had been paid in cash; altogether Rs. 3,734 had been thus disbursed, but the payments in kind were equivalent to a cash disbursement of Rs. 8,617. In addition to the above, nearly 9,000 maunds of Government rice had been given out in loans, and applications, for such are still complied with.

13. On the whole Mr. Beadon is quite justified in considering that all danger is now past in the Hazareebagh district. For the main cost incurred in relieving distress, we shall have good and useful lines of roads to show and some fine reservoirs; and when the advances are recovered, the cost of relieving distress in the Hazareebagh district will appear moderate, though in very few districts have the prices of all kinds of food-grain risen higher.

14. Throughout the Hazareebagh district, at the various centres, beggars and all feeble paupers are still fed by the relief committees. Ths disbursements by relief committees accounted for up to the 20th instant, have altogether amounted to Rs. 5,406, leaving a balance to credit of 15,658, which is considered sufficient.

15. I am very glad to be able to submit on this occasion an unqualified favorable report on the Palamow sub-division by Mr. L. R. Forbes. It leaves nothing to be desired. The crops on the ground are luxuriant. There is full promise of an unusually fine bhadoi crop. The weather has continued favorable, and the usual field operations of the season are going on satisfactorily, and in regard to the destruction of embankments by heavy floods which was the dark shade in the last narrative, Mr. Forbes has, during a recent tour, visited several villages and found that the breaches in the embankments "had, for the most part, already been repaired." Relief operations have been all closed, except those carried on by relief committees. The quantity of Government rice disposed of during the fortnight appears small, but Mr. Forbes hopes to sell 15,000 or 16,000 maunds before his next narrative is due. I have authorized sale of cargo rice at 16 seers, under orders of Government No. 4265—S.R. of the 4th instant.

16. *Singhboom.*—In this district all goes well except that anxiety is felt in consequence of the discontinuance of rain; during the week ending 19th instant, only 1·19 inches had been registered, and apparently there has been no more since, but prices were not affected, common rice was selling at Chaibassa at 20 and in Dhalbhoom at 24 seers for the rupee, and the condition of the people is reported to be very good. The only relief work now open in the Kolhan is clearing out a large tank at Chaibassa, on which there is an average daily employment of 118 persons, and finishing irrigation works opened in Dhalbhoom, 1,976 persons. These laborers are now paid in grain from stores laid in at the commencement of the season. The Deputy Commissioner has about Rs. 1,000 worth of rice in the Kolhan which he wishes to dispose of to the Kols, and I have told him to do so.

MANBHOOM.

17. The untoward withholding of rain reported above has clouded, temporarily I hope, the prospects of Manbhoom, but Colonel Rowlatt's report of the 17th instant, which is now in the hands of Government has some interesting features.

18. I demur to the account given of the effect of the reduction in wages of persons employed on minor and local works by Mr. Hare, the relief officer of the Purulia Circle. This was ordered by me, because I believed that the rates paid were higher than those which it was customary for farmers to offer for field labor, and I was right, but it has this good effect: those who remain on the works find they can make more at piece-work than on daily wages, and many now take to piece-work in preference; even some who have been employed on light labor gangs. It is necessary now to be careful that the piece-work of 2 annas for 100 cubic feet of earth is a fair rate, considering that the earth is now soft and easily removed. I have called for information on this subject; Colonel Rowlatt's statistics are up to 4th July only. It was then shown that the numbers employed on the roads had

fallen from 12,082 to 6,832, the number employed for minor works, from 3,993 to 3,243, but since that time the payment for one day's work in pice instead of rice has stopped, and his, it is said, has caused a further reduction.

19. But it is unsatisfactory to find that the number now in receipt of food from the sub-committees has risen in the same period from 6,470 to 8,843, and the number now reported as in receipt of uncooked food, has gone up to 11,222. The figures in previous narrative are too incomplete for comparison, but the increase appears excessive, though in the previous report Colonel Rowlatt informed us, he had addressed the relief officers, pointing out the absolute necessity of reducing the numbers as much as possible, but Colonel Rowlatt says that he can only attribute the increase in the number of persons relieved by the committees to many of those who maintained themselves by working on minor relief works having come to the sub-committees when they found the rate of wages had been so much reduced. I have requested him to cause inquiries to be made on this point, and to direct the sub-committees and relief officers to give no charity to persons in health who leave honest labor of any kind to get fed for nothing.

No. 548, dated Daltongunge, the 18th July 1874.

From—L. R. Forbes, Esq., Officiating Assistant Commissioner of Palamow,

To—Colonel E. T. Dalton, c.s.i., Commissioner of Chota Nagpore.

I have the honor to submit herewith, my eleventh fortnightly narrative of scarcity and relief in the Palamow sub-division for the fortnight ending Saturday, 11th July 1874.

2. All relief operations except those under the charitable relief committees having closed, I presume there is now no longer any necessity for a detailed report under the several heads; I shall therefore confine myself to what is actually going on and of interest.

A.

Kind and prices of grain selling in one or more principal marts.—The table below will show that there has been a further fall in the price of grain during the fortnight, and with the large stocks in hand and the early millets nearly ripe, there is every reason to expect a still further fall in prices.

Names of Marts.	Quantities per rupee by the seer of 80 tolahs.						
	Wheat.	Barley.	Rice.		Murwa.	Indian-corn.	Gram.
			Wholesale.	Retail.			
Daltongunge	12·	.....	14·06	12·94	60·75	15·75	15·62
Garwah	12·36	16·75	14·62	13·50	60·75	16·81	15·18
Hosainabad	13·50	18·60	12·36	11·24	.....	.....	15·18
Satberwah	13·50	20·25	14·75	13·63	61·	16·62	15·75
Manka	.....	16·25	14·75	13·63	67·	16·	15·25

Rainfall.—The amount of rain registered during the fortnight was 11·27 inches, making a total to date of 37·04, or very close upon the total fall of last year.

State of the crops.—I have just returned from a tour in the district and can speak confidently as to the state of the crops. Where it was sown early, the makai crop is well advanced, and in splendid condition, but where otherwise, the constant rain has been too much for it, and the plants are rather stunted, and in some places turning yellow. The fine hot sun of the last 7 or 8 days has, however, gone a long way to invigorate the crop; all the other rainy crops, particularly oorid and cotton, are all in excellent condition; sawan and gondli in many places are ripening, and will be ready for cutting in a week or 10 days. To the south-west the bhadoi crops are described as being really splendid. Some of the farmers of Simah tell me that they have not known such a bhadoi for years. The prospects of the dhan crop are everywhere said to be most favorable. With regard to the destruction of bunds and embankments reported in my last, I am unable as yet to give details of loss, as I have not yet received the thana returns. During my recent tour, however, I visited many villages, in fact I observed every where I passed that the breaches in the embankments had, for the most part, already been repaired; and the probability is that only in the cases of large embankments, where the damage has been very extensive, the work of repair will have to stand over. I was informed by Mr. Charles Davies of Akbarpore, whom I met at Hydarnuggur, that such a flood of rain as passed over the country on the 20th and 27th June had not been known for 26 years, when he remembers just such another fall. We registered only eight inches of rain in Daltongunge on those two days, but from the heighth to which the Amanut river and other rivers to the north of it rose, I estimate the fall of rain within the cycle of the storm to have been something like 24 inches in the 48 hours.

Condition of the people.—Everywhere excellent; a few stray cases of small-pox still reported.

B.—The works on which laborers were employed during the fortnight.—No. 1, Daltongunge Station road; 2, Chandwa road; 4, Maharajgunge road; 9, petty irrigation works

10, Baloomath road ; and the number of laborers on each was, No. 1, 29 ; 2, 18 ; 4, 72 ; 9, 495 ; 10, 39 ; total 653.

With the exception of those on relief work No. 9, who are engaged in completing the petty repairs to irrigation works in Government Farms, the others, 158 in number, were employed in assisting masons on bridge work, and since the close of the fortnight all bridge work has been closed. The establishment is now engaged in clearing up accounts.

Petty repairs to irrigation works are being done by contract according to pergunnah rates ; and the professional nuniahs are paid in cash. Rice, and nothing but rice, has been paid to other laborers, at the rates mentioned in my last narrative.

C.—Transport of food.

Though the rice arrived after the close of the fortnight under report, I may state that Mr. Hodges brought up by boat from Dehri to Japla about 6000 maunds of rice for storage at Hosainabad. I went to Japla myself to arrange for the proper storage. I am in hopes that the Government telegram directing the rice to be sent to Sarun reached Dehri in time to prevent its being despatched to this.

D.—Storage of grain at relief works.

The accompanying statement, 1, exhibits all necessary information under this head. The sales during the fortnight were only half what I estimated, but since the close of the fortnight they have been much brisker, and I trust to be able to show in my next that some 15,000 to 16,000 maunds have been disposed of. The zemindars are freely accepting responsibility and taking rice wholesale for distribution to their ryots. The rice in the Panki-Parassia kote and Nowa golas has been all got rid of, and a large quantity in Belounjah and Japla has also been disposed of. The following exhibits the disposal of rice during the fortnight under review.

	Mds.	Srs.	Chs.
(1). Grain disposed of up to date of last report ...	2,526	39	13½
Grain disposed of during the fortnight—			
(a) By payment to laborers ...	477	7	8
(b) By sale to the public ...	465	31	3
(c) In charitable relief or any other shape ...	...	...	...
(d) By advances to ryots ...	732	36	0
Total ...	1,675	34	11
Total to end of fortnight ...	4,202	34	8½

Condition of storage houses.—These are all in good order

E.—Advances to private parties and their results.

The Bisrampore Jagirdar, Babu Latchmi Baksh Rai, has refunded the unexpended portion of his advance.

Advances to private parties for land improvements.—The circle officer in charge of this work is now employed in preparing his final report, and I expect to receive it in a day or two, when, by order of the Commissioner, he will proceed to Ranchi. Some few inquiries as to work done remain, these will be made by the Sub-Deputy Collector.

F.—Charitable relief.

The following exhibits the amounts subscribed and realized during the fortnight :—

Subscribed.	Rs.	A	P.
Amount subscribed up to preceding fortnight	8,139	12	0
During the fortnight	59	0	0
Total ...	8,198	12	0

Realized.	Rs.	A	P.
Realized up to preceding fortnight	6,741	12	0
During fortnight	119	0	0
Total	6,860	12	0

and the expenditure for the half month ending 30th June—

	Rs.	A.	P.
Under heading B ...	130	4	4
" " C ...	63	0	0
" " D ...	...	...	...
Miscellaneous ...	...	...	...
Total ...	193	4	4

The average number of persons relieved were—

Under heading B	284·73
" " C	84·61
" " D	...
Total	369·34

During my recent visit to Hosainabad, the committee brought to my notice that some of the respectable Mahomedans in receipt of relief were almost destitute of clothing ; I saw

some of the men and they were in rags; I directed the committee to give them a suit of clothing each; some few of them who are possessed of a little landed property are, I believe, about to apply for small loans to enable them to live decently till they can collect their rents at the time of the Dassahara; as they promise good security the loans may be safely given.

G.—FINANCIAL RESULTS OF THE FORTNIGHT.

Total expenditure from sub-divisional treasure chest as per last narrative		2,07,219	5 3
Detail of above			
Disbursement to out officers in charge of Relief work No	1	1,19,77	4 0
Ditto ditto	2	14,900	0 0
Ditto ditto	3	20,200	0 0
Ditto ditto	4	18,722	12 0
Ditto ditto	5	11,025	0 0
Ditto ditto	6	27,025	0 0
Ditto ditto	7	9,850	0 0
Ditto ditto	8	11,800	0 0
Ditto ditto	9	5,800	0 0
Ditto ditto	0	11,500	0 0
Ditto ditto	11	5,000	0 0
Ditto ditto	12	1,000	0 0
Total		1,48,800	0 0
Advances to trustworthy residents for purchase of grain		40,000	0 0
Charges for conveyance of Government rice from Dehri as per contract		3,768	11 9
Charges for transport of Lohardugga rice from Daltongunge to Leshigunge		58	12 0
Payment on account of establishment at storage golas		350	5 3
Charges for conveyance of tools from Dehri as per contract		126	8 3
To zemindars and others on account of Land Improvement		14,115	0 0
Expenditure during the fortnight.			
Disbursement to out officers in charge of relief works			
Payment on account of establishment at storage golas		105	0 0
Total of fortnight expenditure			
(*a*) Final payments		105	0 0
(*b*) Advances repayable			
Grand total to end of fortnight ..		2,07,324	5 3

Statement showing the Storage and Consumption of Government Grain in the Sub-Division of Palamow for the Fortnight ending 11th July 1874.

Names of Golas	Dates for which figures are given	Total allotment of Government grain		Total quantity of grain exclusive of grain transferred to other districts	Total quantity of Government grain consumed up to date: By sale to the public or to laborers	By gratuitous distribution in any shape	By advances to ryots	By payments in kind to laborers	Total	Estimated grain receipts on the ensuing fortnight	Estimated grain expenditure for ensuing fortnight
			Mds	Mds Sr Ch	Mds Sr Ch	Mds Sr Ch	Mds Sr Ch	Mds Sr Ch	Mds Sr Ch	Mds Sr Ch	Mds Sr Ch
1 Daltongunge	11th July 1874	From Dehri	20 000	8,330 11 7	381 4 15		551 0 0	537 14 4½	1 469 19 3½		
2 Parassia	Ditto	„ Lohardugga	1 200	1 499 12 14			35 20 0	55 31 8	91 11 8		
3 Panki	Ditto	Rs 40 000 advanced to trustworthy residents for purchase of rice for Government representing about	12 000	1,573 0 0	4 8 0		1 568 32 0		1 573 0 0		
4 Nowa	Ditto			1 250 34 6	7 20 0			149 20 8	157 0 8		about 8 000 0
5 Morbey	Ditto			1 582 30 0	16 28 11				16 28 11		
6 Surki	15th June 1874			1 572 21 4				50 0 0	50 0 0		
7 Nuggui	31st May „			3 052 25 9				9 36 6	9 36 6		
8 Manjhiawan	15th June „			1 105 27 7				0 16 4	0 16 4		
9 Hosainabad	11th July „			2 293 25 4½	371 9 0		107 16 0	37 29 0	516 14 0	5 000 0 0	
10 Kote	Ditto			728 3 4	10 8 0		308 20 0		318 28 0		
11 Sutburwa	18th June „			115 10 0							
	Total		33 200	23 104 1 7½	790 38 10		2 571 8 0	840 27 14½	4 202 34 8½		

Daltongunge,
The 18th July 1874.

L R FORBES,
Offg. Asst. Commissioner.

No. 1668, dated Purulia, the 22nd July 1874.

From—Colonel E. A. Rowlatt, Deputy Commissioner of Manbhoom,

To—Colonel E. T. Dalton, C.S.I., Commissioner of Chota Nagpore.

In continuation of my demi-official letter of yesterday, I regret to have to report that for the last 8 days no rain whatever has fallen in this part of the district, whilst for the weeks ending the 11th and 18th, only 0·50 and 1·14 fell, the consequence of which is that the crops on the high lands, consisting of gora, gondli, kodo, Indian corn, and pulses (biri and mung), are now suffering from want of moisture, and are beginning to dry up and wither away; the gora has apparently suffered the most, and the others in a less degree, the most serious effect of the drought, however, is that the seedling (called afar in this district) has, where sown on high land, partially withered and dried, and on the lower lands, is becoming so tall as to be a good deal injured for transplanting, as when too old it does not form itself into bunches of 7 or 8 stems, but shoots up singly; the produce of grain from which is very small. Should rain fall within a day or two, not very much damage will have been done, but on the contrary, should there be none for the next week or ten days, the most serious consequences will result, I therefore report the matter at once, as I consider the state of the country to be very critical, and present prospects very gloomy. The best reports come from the northern part of the district, but those from the central and south east are alarming, the large pergunnahs of Burrabhoom, Patkum, and Bagmundi do not yet appear to have suffered.

2. Rice which was selling in Purulia at 14 seers per rupee a fortnight ago, is now at 11 seers, with every prospect of a further rise in price taking place if rain does not fall.

No. 1742, dated Purulia, the 31st July 1874.

From—Colonel E. A. Rowlatt, Deputy Commissioner of Manbhoom,

To—The Offg. Secretary to the Government of Bengal, Scarcity and Relief Dept.

With reference to paragraph 3 of Government circular No. 154—S.R., dated the 16th January 1874, I have the honor to submit my fortnightly narrative up to the 25th instant.

A.—State of the Country.

During the past fortnight, owing to the want of rain, the prospects of the crops, which were so good up to the end of the previous fortnight, have become very seriously imperilled. Only 1·25 inches of rain fell at Purulia between the 11th and 24th instant, and during most of this time a scorching hot sun shone out, which withered and dried up the crops to a most alarming degree. The early rice (gora) and Indian corn suffered the most, but the gundli, kodo, and pulses were all injured to a certain extent. The seedling paddy was also beginning to die out, and had this kind of weather continued another week or ten days, all would have been lost; but happily rain began to fall again on Saturday, the 25th, and continued on Sunday, during which two days 1·58 inches fell, which for the present had saved the crops on the high lands, and will prevent any further destruction of the seedling paddy taking place; but there has only been rain enough to admit of the very lowest lands being planted out, and more is still urgently required. From Manbazar the Relief Officer writes: "The distress is much greater than in June; there is no work to speak of being done in the fields, and altogether matters are looking very black." In the Govindpore and Roghoonathpore circles more rain had fallen and less damage has been done by the drought than further south, but even there the effects of the dry wheather were beginning to be felt. Mr. Gupta, the Relief Officer of the Roghoonathpore eastern circle, reports: "The want of rain during the greater part of the past fortnight threatened serious injury to the early crops, but I am glad to report that the showers which have set in since the day before yesterday have removed all cause of apprehension for the present, and as the sky still continues cloudy more rain is expected. The temporary drought rendered cultivation very slack; the ploughing of land and the transplanting of paddy were brought to a standstill, and the demand for labor in the fields became very much less: the inevitable consequence of this was, that large numbers of laborers who had left the relief works for the fields migrated back to our tanks and roads in spite of the very hard terms offered them." The district has, I may say, but just escaped a far worse famine than that it has just passed through. The crops will not be full ones, but should the weather now continue favorable to the close of the season, ample grain will be secured to provide for all the wants of the people, with probably something to spare.

The public health is good. Cholera has now quite disappeared, and small-pox is diminishing, and no other forms of disease are at all prevalent.

It is very satisfactory to be able to report that no grain robberies, or other crimes due to the scarcity and high prices of food which have prevailed, have taken place. The country is, in fact, remarkably peaceable and crime is less rife than usual, which can only be attributed to the complete and all-sufficient amount of relief which has been afforded to the people by the employment afforded them on the roads and tanks, and the distribution of rice by the group officers and sub-committees.

The usual table showing the price of rice and pulses, as given by the police up to the 25th instant, and those of the previous fortnight, is given below :—

Name of Bazars.	Coarse Rice.		Fine Rice.		Pulses.	
	Last report.	Present report.	Last report.	Present report.	Last report.	Present report.
	Srs.	Srs.	Srs.	Srs.	Srs.	Srs.
Raipore	16½	14	15½	12	12	12
Manbazar	12½	12	11	11	10	10
Burrabazar	14	13	11	12	11	11
Echagurh	18	18	16	16	12	12
Jhalda	14	13	13	12	11	11
Purulia	14	14	12	12	12	12
Govindpore	13	13	12	12	11	11
Roghoonathpore	13	13	11	11	11	11
Nirsha	12½	12	11	11	10	11
Gourandih	12	12	11½	11	10	11

It appears from the above that prices have risen in 5 out of 10 of the places named, which, there is no doubt, was caused by the paucity of rain which fell during the past fortnight, as this induced those who have only small stocks in hand to withhold them from the markets for their own consumption, and those who have larger, in hopes that prices would rise still higher; in Purulia the price of coarse rice rose to 11 seers per rupee on the 23rd instant, but fell again on the 25th to 14 seers per rupee.

Exportation to Ranigunge still goes on, but only on a small scale.

B.—Relief Works.

Owing to the want of rain and the consequent stoppage of field-work, the number of people who were still seeking employment on the relief works was large; many of those who had left the relief works again returned to them, as work in the fields had ceased to be procurable; on some of the roads, notably that opened out as a relief work from Manbazar to Rughunathpur, there was no diminution of laborers on account of the change in payment from pice to rice. On the Jhalda and Chandil road, however, the people all struck work early in the fortnight, and subsequently those on the Purulia and Chass road have all left it, so that the work on these two roads is now closed. The number of roads being constructed as relief works is therefore now reduced to 16, and during the ensuing fortnight it is probable that some others will have to be discontinued, as now that rain has again come on, work will no doubt be procurable in the fields. This, however, will only last for about a month, after which, that is, from the beginning of September to December, work will again be required to enable the laboring classes to support themselves, until the great harvest time comes round.

The average number of persons employed on the roads during the fortnight under report was 5,285 against 6,382 during the previous fortnight, showing a decrease of 1,097.

The number of minor relief works carried on by the Relief Officers is entered in the margin. They now number 52, which is 7 less than were under construction during the past fortnight. The numbers employed on them have increased by 16 only, and on an average amounted to 3,227 persons daily, of whom 1,456 were men, 1,303 women, and 468 children.

Name of Circle.	No. of tanks.	No. of laborers.
Govindpore Circle... ..	9	480
Roghoonathpore West Circle.	5	206
Ditto East do.	16	1,529
Purulia Circle	20	748
Manbazar	2	264
Total ..	52	3,227

The laborers were all entirely paid in grain, the money wage being converted into grain at the rate of 12 seers per rupee, clean rice. At this rate a man working on daily wages of 1 anna 6 pie per diem could only make 1 seer 2 chitacks, a women getting 1 anna, 12 chitacks, and a child on 9 pie, 9 chittacks, this being found insufficient to live upon; one-half employed on these works have taken to piece-work by which they can, by working hard, of course make much more, and according to the returns it is now found that out of the total number of persons working on these tanks, 1,601 were doing task-work, and 1,626 taking daily pay. This effect is certainly a desirable one; it teaches the people the advantage of industry—a lesson they very much require;—and instead of idling away their time on a daily wage, now give a good day's work for what they are able to earn.

The quantity of grain expended during the fortnight in payment to laborers on these tanks amounted to 1,042 maunds 26 seers 13¼ chittacks in the Purulia and two Roghoonathpore circles. The returns from Govindpore and Manbazar do not show what has been expended.

C.—Transport of Government Grain.

The transport of the whole allotment of Government grain, with the exception of about 3,000 maunds for the Manbazar circle, was completed during the fortnight. Each of the

other four circles had received its full quantity, but the previous allotment of 2,10,000 maunds was found to be insufficient, and 30,000 maunds more were therefore applied for, which have been ordered, and which is now on its way to Burrakur by rail, and by cart to Roghoonathpore, half being required there and half at Purulia; it is expected that the transport of the whole of this quantity will be completed in fifteen or twenty days.

The Relief Officer of the Govindpore circle having reported that he would probably have a small surplus of grain, he has been directed, in communication with the Relief Officer of the Western Roghoonathpore circle, to transfer 3,000 maunds to Mahal, which is now being done; from Mahal this grain will be conveyed to Arta, in Pergunnah Khaspel, belonging to the Purulia circle, by the Assistant Relief Officer there, where it is urgently required, for loaning out to the ryots in that direction, to enable them to go on with their cultivation.

The distance from Burrakur to Arta *viâ* Govindpore is about the same as by Roghoonathpore and Purulia, by which the grain to Arta had previously been sent, so that no extra carriage has to be paid for by the means which have been adopted of adjusting the supply as required in each circle.

D.—Storage of Government Grain.

The total quantity of Government grain received and stored in the five circles into which this district has been divided is given below:—

	Mds.	S.	C.
Govindpore circle ...	68,182	5	10
Roghoonathpore, west circle ...	46,621	36	4
Ditto east „ ...	44,767	33	14
Purulia circle ...	28,106	10	0
Manbazar „ ...	18,272	26	5

The Manbazar circle had therefore to receive 2,727-13-11 maunds to complete the allotment of 21,000 maunds, which is all fully required; of that which has reached, 1,000 maunds was sent to Raipore in that circle from Bankoora.

E.—Advances to Private Parties, and their Results.

No further advances had been made during the last fortnight.

The loaning out of the Government grain to cultivators and others on security, and the quantity given to the chowkidars and paid to tabedars employed on relief duty up to the 25th July, was as follows:—

	Mds.	S.	C.
To cultivators—			
In the Govindpore circle ...	46,365	8	0
„ Roghoonathpore, west circle ...	29,049	3	0
„ „ east „ ...	34,796	20	0
„ Purulia circle ...	20,619	22	0
„ Manbazar „ ...	11,944	31	10
Total ...	1,42,775	4	10
To non-cultivators—			
In the Govindpore circle ...	308	11	14
„ Roghoonathpore, west circle ...	628	28	0
„ „ east „ ...	526	0	0
„ Purulia circle ...	87	0	0
„ Manbazar „ ...	Nil.		
Total ...	1,549	39	14
To Chawkidars—			
In the Govindpore circle ...	284	0	8
„ Roghoonathpore, west circle ...	260	20	0
„ „ east „ ...	316	0	0
„ Purulia circle ...	255	8	0
„ Manbazar „ ...	81	20	0
Total ...	1,197	8	8
To tabedars whilst employed on relief duty ...	194	10	0

In most of the circles the cultivators are applying eagerly for further advances of Government rice to enable them to get the seedling rice transplanted out into the fields. Owing to the late long drought this important operation has been unusually delayed, and it is therefore necessary that no time should be lost in carrying it out, which the additional allotment of 30,000 maunds of Government rice, will, I hope, enable them to do, and thereby give employment also to the laboring classes, who look to this work to enable them to purchase clothes for themselves and their families, and pay off any debts they may have contracted during the previous months.

F. (*a*)—Charitable Relief by Government.

There has been no actual change in the number of groups since last report, into which the distressed pergunnahs have been divided, which number, correctly, 235 instead of 241 as entered in the last narrative. In the margin the number of persons receiving uncooked rice from the group officers during the past fortnight is given for each of the 5 circles, and amounts altogether to 10,706, and the quantity of grain expended to 1,587 maunds 20 seers 8 chittacks. The numbers relieved are not quite correct, as reports from several of the group officers had not been received by the Relief Officers up to the date of their making up their returns. Compared with the returns for the last fortnight, there has really been a decrease, though what this decrease has actually amounted to cannot accurately be given, as the figures from Manbazar are incorrect, and the remaining 15 groups in the Roghoonathpore west circle have only since the date of

Govindpore circle ...	1,855
Roghoonathpore west circle ...	1,885
Ditto east circle ...	2,465
Purulia circle	2,545
Manbazar „ ...	1,956
Total ...	10,706

the previous report, taken over the distribution of uncooked food from the sub-committees. The people supported in the several groups are, I may say, all of them quite unable to earn their own livelihood, and until their relatives and others, who usually contribute to their support, are able to do so again, they must continue to be provided for by the group officers. A large number are children, whose parents are barely able to support themselves. The Relief Officers are, however, quite alive to the necessity of reducing the numbers as much as possible, and are gradually weeding out all those who have now become strong enough to labor for their own maintenance.

Govindpore circle ...	52
Roghoonathpore, eastern circle	19
Purulia circle	775
Total ...	846

In the three circles in which there have been no changes, and the returns have been received correct, there has been a decrease in the numbers supported in their groups, as per margin, amounting in all to 846.

F.—(*b*) Charitable Relief by Relief Committees.

The Relief Committees having now been entirely relieved by the group officers of issuing uncooked food to those who are unable to work, the relief now dispensed by them consists of providing cooked food at the poor-houses, and relief in other forms to such persons as are classified under *c* and *d* in the returns prescribed by the Central Committee.

Classified as directed, the sums expended during the fortnight, according to the returns submitted up to the 25th July, are as follows:—

	B. Rs. A. P.	C. Rs. A. P.	D. Rs. A. P.
In the Govindpore circle ...	603 5 3	.....	.....
„ Roghoonathpore, west circle	199 5 9	19 5 0	14 0 6
„ Ditto east „	382 0 0	57 6 9½	.....
„ Purulia circle	338 1 9	575 2 0	61 12 6
„ Manbazar „	151 4 0	195 1 3	271 7 0
Total ...	1,674 1 9	846 15 0½	347 4 0

The numbers receiving relief according to the above classification during the fortnight under report amounted to—

	B.	C.	D.
In the Govindpore circle ...	527	.....	...
„ Roghoonathpore, west circle	909	633	30
„ Ditto east „	1,341	143	...
„ Purulia circle	642	232	119
„ Manbazar „	260	86	586
Total ...	3,679	1,094	735

From the above and the returns of the number of persons being provided for by the group officers, it appears that there are 14,385 persons being supported in this district who are totally unable to provide for themselves. There can, I think, be no doubt but that there are at least 20,000 persons in this district who are permanently incapable of supporting themselves, and therefore have to live on the charity of others; it is a large number, and amounts to about 2 per cent. on the total population, and is, I believe, a larger percentage of destitution than is to be met with in most other districts.

G.—Financial Results.

	R. As. P.
Total expenditure from the district and sub-divisional treasuries as shown in the last narrative Rs.	2,36,229 7 11

Expenditure during the fortnight.

On relief works—	
No. 1.—1st Section, Chaibasa road Purulia to Kanladi ...	158 1 0
„ 2.—1st Ditto, Kantadi to Chota Urma ...	41 3 9
„ 3.—2nd „ Chota Urma to Jojodi ...	152 8 0
„ 4.—3rd „ Jojodi to Jamdi ...	224 0 0
„ 5.—4th „ Jamdi to Subarnarekha ...	580 0 0
„ 6.—Road from Hospital to E. School ...	38 14 0
„ 7.—1st Section, Bankoora road—Purulia to Singbazar ...	214 5 6
„ 8.—2nd „ Singbazar to Ludhurka ...	172 8 0
„ 9.—3rd „ Ludhurka to Hurah ...	134 2 6
„ 10.—4th „ Hurah to Chatna boundary ...	196 8 0
„ 11.—Charra junction ...	178 8 0
„ 12.—Road from Damda to Burrabazar ...	86 5 3
„ 13.—1st Section, Manbazar road—Purulia to Chipida ...	180 12 0
„ 23.—Road from Manbazar to Kasipore ...	16 9 6
„ 17.—Hazareebagh road, from Goai to Hazareebagh boundary ...	1,240 7 6
„ 23.—Road from Manbazar to Kasipore ...	451 5 9
„ 13.—1st Section, Manbazar road—Chipida to Kenda ...	310 9 0
„ 14.—2nd „ Kenda to Manbazar ...	222 3 0
„ 17.—Hazareebagh road F. to K. ...	190 13 3
„ 17.—Raneegunge road, Saltora to Bancoora boundary ...	63 10 0
Total ...	4,853 6 0
Establishment and contingencies ...	2,008 3 9
Transport of Government grain ...	5,269 0 0
Storage of ditto ...	120 0 0
Total ...	7,397 3 9
Grand total up to end of fortnight ...	2,48,480 1 8

	M. S. C.
Disposal of Government grain—	
1*st*—Grain disposed of up to date of last report ...	1,67,417 23 10
2*nd*—Grain disposed of during the fortnight—	
A—By sale to laborers ...	613 9 15
B.—Ditto to public ...	24 0 0
C.—In charitable relief or in any other way ...	10,205 1 12
Total ...	1,68,260 5 5

Statement showing the Storage and Consumption of Government Grain in the District of Manbhoom on the dates nearest the 25th July 1874 for which Returns may be available.

Name of Circle.	Dates for which figures are given.	Total allotment of Government grain.	Total quantity of Government grain stored, exclusive of grain transferred to other districts.	Total quantity of Government grain consumed up to date.					Estimated grain receipts of the ensuing fortnight.	Estimated expenditure of the ensuing fortnight.
				By sale to the public or to laborers on relief committees and road constructions.	By gratuitous distribution in any shape.	By advances to ryots and others on security.	By payment in kind to laborers.	Total.		
		Mds.	Mds. S. C.	Mds. S. C.	Mds. S. C.	Mds. S. C.	Mds. S. C.	Mds. S. C.	Mds. S. C.	Mds.
Govindpore	16th July 1874	70,000	68,182 5 10	1,482 8 8	1,202 18 0	46,673 19 14	586 19 8	49,944 15 14	.....	1,000
Roghoonathpore, W.C.	23rd "	47,500	46,021 36 4	3,100 0 0½	559 24 12	29,677 31 9	514 20 5 5/16	33,851 36 10 13/16	2,000 0 0	7,000
Ditto, E.C	23rd "	47,500	44,767 33 14½	1,948 27 7½	5,547 15 9	35,322 20 0	1,459 20 14	44,278 3 14½	1,000 0 0	2,000
Purulia	25th "	40,000	28,106 10 0	.....	2,270 29 12	22,116 0 0	2,090 18 3	26,477 7 15	10,000 0 0	10,000
Manbazar	26th "	21,000	18,272 26 5	.....	1,247 23 15	11,944 31 10	516 5	13,708 24 14	.....	.....

Purulia,
The 31st July 1874.

E. A. Rowlatt, *Colonel,*
Deputy Commissioner.

Statement of Relief Works, together with the Number of Persons employed on each Work, as required in Government Orders No. 144—*T.F. of 5th May* 1874.

No.	Name of Work.	Number of Persons employed. On daily wages. Men.	Women.	Children.	On piece-work. Men.	Women.	Children.	Total number of laborers on each work. On daily wages.	On piece-work.
	Purulia Circle.								
1	1st section—Chybassa road, from Purulia to Kantadihi.	19	28	...	37	12	...	47	49
2	1st section—Chybassa road, from Kantadihi to Chota Urma.	5	30	5	5	...	...	40	5
3	2nd section—Chybassa road, from Chota Urma to Jogodi.	8	1	...	60	11	...	9	71
4	3rd section—Chybassa road, from Jogodi to Jamdi.	41	5	...	106	22	1	46	129
5	4th section—Chybassa road, from Jamdi to Sooburnrekha.	19	...	...	185	44	30	19	259
6	Road from Hospital to English School	[illegible]	3	...	11	4	...	5	15
7	1st section—Bankoora road, from Pu[illegible] to Singbazar.	[illegible]	73	...	44	...	...	93	44
8	2nd section—Bankoora road, from [illegible] to Ludhurka.	19	9	...	66	13	2	25	81
9	3rd section—Bankoora road, fro[illegible] to Hurah.	23	14	3	21	3	1	40	25
10	4th section—Bankoora road. [illegible] to Chatna boundary.	11	15	...	82	13	5	26	100
11	Churra junction ...	10	17	...	74	12	2	27	88
12	Road from Damdah to Bu[illegible]ar ...	7	5	...	30	11	...	12	41
13	1st section—Manbazar ro[illegible] from Purulia to Kenda (A, Purulia to Chipida).	25	1	...	66	...	...	26	66
14	Road from Ludhurka to Gourandi (B, Ludhurka to Leeah).	...	...	...	16	...	...	...	16
15	Road from Manbazar to Kasipore (Ledadi to Palgaon).	...	...	...	11	..	...	...	11
16	Road from Purulia to Chass ...	...	...	...	52	12	...	...	64
17	Road from Jhalda to Chandil ...	...	...	...	7	5	...	...	12
18	Road from Gowai River to Hazareebagh boundary.	33	40	20	413	87	46	93	564
	Total P. W. D. laborers ...	239	241	28	1,304	249	87	508	1,640
	Roghoonathpore—West Circle.								
19	Raneegunge road, Roghoonathpore to Saltora	66	174	5	172	55	3	245	230
20	Bankoora ,, C. to D. ...	14	25	1	115	99	21	40	235
21	Hazareebagh road, F. to K. ...	27	2	...	123	...	...	29	125
22	17 M., road from Dubra to Damuda, near Kurgali.	...	...	...	51	3	...	...	54
23	Road from Telkupi Ghât to Cheliama ...	...	...	...	14	2	...	...	16
	Total P. W. D. laborers ...	107	201	6	475	161	24	314	660
	Roghoonathpore—East Circle.								
24	Raneegunge road, Saltorah to Bankoora boundary.	...	...	...	35	14	2	...	51
25	Road from Ludhurka to Gourandi (A, Gourandi to Leeah).	5	11	...	17	2	...	16	19
26	Road from Manbazar to Kasipore (Kasipore to Palgaon).	...	...	...	9	...	...	...	9
27	Bankoora road (E, Gourandi to Bankoora boundary).	...	...	...	...	...	...	...	...
	Total P. W. D. laborers ...	5	11	...	61	16	2	16	79
	Govindpore Circle.								
28	Govindpore and Tundi road ...	7	7	1	42	32	5	15	79
29	Road from Nirsa towards Jamtora ...	4	3	1	4	3	1	8	8
30	,, ,, Poddardi to Kapasara ...	1	...	...	32	18	5	1	55
31	,, ,, Nirsa to Telkupi Ghât on Damoodah.	3	3	...	27	14	5	6	46
32	,, ,, Govindpore to Damuda ...	47	49	5	108	72	10	101	190
	Total P. W. D. laborers ...	62	62	7	213	139	26	131	378

Statement of Relief Works, together with the Number of Persons employed on each Work, as required in Government Orders No. 144—T.F., of 5th May 1874.—(Continued.)

No.	Name of Work.	Number of persons employed: On daily wages. Men.	Women.	Children.	On piece-work. Men.	Women.	Children.	Total number of laborers on each work. On daily wages.	On piece-work.
	Manbazar Circle.								
33	Road from Manbazar to the end of Manbhoom pergunnah.	...	...	...	77	21	8	...	106
34	Road from Manbhoom pergunnah to Judpore	18	8	14	160	123	43	40	326
35	Road from Manbazar to Kasipore ...	...	...	...	119	63	18	...	200
36	,, ,, Manbazar to Lalpore (B Lalpore to Ledadi).	...	...	...	236	134	59	...	429
37	1st section—Manbazar road, from Purulia to Kenda (Chipida to Kenda).	54	95	15	51	40	...	164	91
38	2nd section—Manbazar road, from Kenda to Manbazar.	11	3	...	106	76	7	14	189
	Total P. W. D. laborers ...	83	106	29	749	457	135	218	1,341
	(B.)—Minor Relief Works under Circle Officers.								
	Purulia Circle.								
	Biralgoria tank ...	2	10	1	15	2	...	13	17
	Siju ,, ...	13	9	...	8	7	...	22	15
	Dimdiha ,, ...	3	...	...	32	21	4	3	57
	Tetlo ,, ...	1	2	...	4	1	...	3	5
	Jambad ,, ...	10	13	6	8	6	4	29	18
	Pichasi ,, ...	18	30	9	...	...	...	57	...
	Bhangra ,, ...	3	4	1	39	38	...	8	77
	Ludhurka ,, ...	12	25	2	...	...	...	39	...
	Aymundi ,, ...	1	...	...	5	4	2	1	11
	Heslah ,, ...	17	21	9	2	...	...	47	2
	Mudali ,, ...	6	22	6	...	...	...	34	...
	Jarah ,, ...	14	47	19	17	1	...	80	18
	Urusaram ,, ...	...	...	...	6	3	4	...	13
	Joytorah ,, ...	...	...	...	1	...	...	...	1
	Pundra ,, ...	...	...	...	8	9	...	...	17
	Gamara ,, ...	...	...	...	14	9	6	...	29
	Kusumkiari tank ...	31	63	14	13	14	...	108	27
	Artah and Chandunkiari road ...	1	...	...	6	...	...	1	6
	Total ...	132	246	67	168	115	20	445	303
	Roghoonathpore—West Circle.								
	Anerah tank ...	...	...	...	40	38	4	...	82
	Para ,, ...	...	...	...	57	11	10	...	78
	Phusrabad ,, ...	...	...	...	27	14	5	...	46
	Total ...	...	...	...	124	63	19	...	206
	Roghoonathpore—East Circle.								
	Bortorah tank ...	6	24	10	3	3	2	40	8
	Juganpore ,, ...	12	45	23	18	4	...	80	22
	Murardi ,, ...	8	32	6	...	...	...	46	...
	Dhuluri ,, ...	26	54	28	8	1	...	108	9
	Ryedihi ,, ...	13	22	6	27	...	...	41	27
	Upadrah ,, ...	73	140	76	...	...	...	289	...
	Kustow ,, ...	19	28	8	1	...	...	55	1
	Sirjam ,, ...	5	22	9	30	23	13	36	66
	Katonkiari ,, ...	16	54	38	40	3	...	108	43
	Gourandihi ,, ...	23	34	10	85	3	...	67	88
	Gopalpore ,, ...	2	8	12	61	72	4	22	137
	Bhatin ,, ...	2	11	7	11	10	9	20	30
	Sootabajee ,, ...	11	36	8	1	...	...	55	1
	Bansosole ,, ...	2	6	1	2	2	1	9	5
	Ramboin ,, ...	34	68	13	1	...	...	115	1
	Total ...	252	584	255	288	121	29	1,091	438
	Manbazar Circle.								
	Kajolkoora tank	...	...	...	164	50	...	...	214
	Kaloo ,, ...	...	...	...	41	...	9	...	50
	Total ...	...	..	...	205	50	9	...	264

Statement of Relief Works, together with the Number of Persons employed on each Work, as required in Government Orders No. 144—T.F., of 5th May 1874.—(Concluded.)

No.	Name of Work.	Number of Persons employed. On daily wages. Men.	Women.	Children.	On piece-work. Men.	Women.	Children.	Total number of laborers on each work. On daily wages.	On piece-work.
	Govindpore Circle.								
	Upchuria tank	3	6	1	8	8	4	10	20
	Chelagi ,, ...	...	...	...	48	3	...	...	51
	Belighurka ,, ...	...	...	...	15	14	10	...	39
	Ghagra ,, ...	15	40	21	8	9	4	76	21
	Gorgoro ,, ...	2	1	1	59	15	4	4	78
	Surmara ,, ...	...	...	...	80	...	7	...	87
	Mera ,, ...	...	...	...	14	9	7	...	30
	Macha Mohal ,, ...	...	...	...	18	10	6	...	34
	Jopechansi ,, ...	...	...	...	17	[illegible]	4	...	30
	Total ...	20	47	23	267	77	46	90	
(C)	Court of Wards	...	...	...	...	...	...	...	
(D)	Grand total of laborers in Purulia Circle	371	487	95	1,472	364	107	953	1,
	Grand total of laborers in Roghoonathpore, West Circle.	107	201	6	599	224	43	314	
	Grand total of laborers in Roghoonathpore, East Circle.	257	595	255	349	137	31	1,107	
	Grand total of laborers in Govindpore Circle.	82	109	30	480	216	72	221	
	Grand total of laborers in Manbazar Circle.	83	106	29	954	507	144	218	1
		Men.		Women.		Children.		On daily wages.	On wor
	Total number of laborers on all works in the district	4,754		2,946		812		2,813	5,699

PURULIA,
The 31st July 1874.

E. A. ROWLATT, *Colonel,*
Deputy Commissioner, Manbhoom.

No. 42M.A., dated Calcutta, the 28th July 1874.

From—LORD H. ULICK BROWNE, Commissioner of the Presidency Division,

To—The Offg. Secretary to the Government of Bengal, Scarcity and Relief Dept.

IN continuation of my No. 38M.A., dated 15th July 1874, submitting the fortnightly narrative of the Collector of Nuddea for the fortnight ending 13th July 1874, I have now the honor to submit the Collector's report* for the fortnight ending 25th July 1874.

* No. 846—S.R., dated 27th July 1874.

2. The rain which is still falling will do much good over the whole division, and I expect the aous rice crop to be a very good one. If the rain continues a little longer, which seems likely, there will be enough for transplanting the amun.

No. 846—S.R., dated Kishnaghur, the 27th July 1874.

From—C. C. STEVENS, ESQ., Collector of Nuddea,

To—The Commissioner of the Presidency Division.

I HAVE the honor to submit my narrative of scarcity and relief for the fortnight ending Saturday, the 25th July 1874.

2. The bazars have generally been sufficiently supplied with food-grains to meet the local wants. The insufficiency of the stock in thanas Kaligunge and Nakasiparah has been made up by the importation of Government rice. The stock of food-grains in certain portions of thanas Karimpore and Tehatta, in sub-division Meherpore, and in thana Jaguli, in sub-division Ranaghât, is reported to be low; but I expect that, with moderately favorable weather for the coming crops, it will be all either lent or thrown into the market without reserve. This, with the aid of importations by private traders, will prove sufficient for the localities till the *aous* crop is gathered.

The subjoined statement shows the kinds and prices of grain selling at some of the principal marts of the district :—

	Common rice per maund.											
	Rs.	As.	P.	Rs.	As.	P.		Rs.	As.	P.	Rs	As.	P.
Kishnaghur	2	12	0	to	2	14	0						
Santipore	2	14	0										
Ranaghât	2	12	0										
Chogda	2	12	0										
Kooshtea	2	12	0	to	2	14	0						

	Common rice per maund.											
	Rs.	As.	P.	Rs	As.	P.		Rs	As.	P.	Rs	As.	P.
Comercolly	2	12	0	to	2	14	0						
Chooadangah	2	12	0										
Bongong	2	10	0										
Alumdanga	2	12	0										
Jeebannaggur	2	8	0										

3. The price of rice during the fortnight under notice shows a little downward tendency. The fall would doubtless have been greater had it not been for the drought. Now that the rain has fallen, holders of rice will be more ready to part with their stock, and lower prices may be anticipated.

4. No additional information has been received regarding the actual stock in hand, so that I have nothing to add to what I said in my last narrative.

5. *State of the Crops.*—Nearly all the joldhan, bhuro, and china, have been harvested, and a fair yield secured. I regret to report that the want of rain has done some damage to *aous* paddy, which had been previously so promising. The prospects of the *amun* crop had also become very gloomy. But very little transplanting has taken place, and the young seedlings are said to have dried up in places. In Kooshtea the *aous* crop has sustained damage by the unusual rise in the rivers. The sub-divisional officer of Kooshtea reports that he has not been able to ascertain the extent of the damage done; but it is satisfactory, he says, to find that the river is falling once more. The drought now seems to have come to an end. Rain is known to have fallen in several parts of the district, and from the state of the weather for the last two or three days it seems probable that the rain has been general. On Saturday it rained here (at Kishnaghur) for four or five hours, and more rain still may be expected. We have now good grounds for hoping that, though the *amun* crop has been thrown back, no very serious damage has been done to the *aous*. The indigo is being manufactured, and promises a good outturn. Jute is doing very well; sugarcane and chillies are being transplanted.

6. Though the drought has produced great anxiety, I do not think that upon the whole distress has increased. No special cases of misery or actual starvation have yet been brought to light. Seven grain-thefts have been reported by the police during the fortnight; the total value of the grain stolen being Rs. 26-8. There is no doubt a certain amount of pressure felt all over the district, but not enough, to the best of my judgment, to require relief at the hands of Government.

7. No marked decrease in excisable articles is observable, but I have no doubt that the high price of food-grains has had some effect in diminishing consumption.

8. All classes of people expect that the pressure which they feel will cease in about a month more, when the growing aous crop has been harvested. I do not think it likely that any tracts in the district will need relief measures, except those in which such work has been already undertaken; but all means in our power are being used to watch the state of the country.

9. The steps which the sub-divisional officer of Meherpore has taken to alleviate the distress in certain portions of thanas Karimpore, Tehatta, and Ganee, have proved adequate. The aspect of affairs there has improved, and no fresh measures will be necessary. I apprehend nothing serious in those parts of Bongong where it was reported that distress to some extent prevailed. Since my return from a visit to Debogram, and some of the distressed tracts in the neighbourhood, everything has been going on satisfactorily. Mr. Dutt, in whose energy I have much confidence, has now immediate charge of relief operations. Cooked instead of uncooked rice is now being distributed at Debogram to all persons requiring relief who live within a circuit of two miles, and a necessary consequence has been that candidates for gratuitous relief have greatly decreased in number. In order, however, to provide for the cases of respectable persons, Mr. Dutt has arranged that they shall receive their relief apart. This he has been enabled to do by the help of Baboo Bamundass Mookerjee, who has kindly permitted the distribution to be made at his house: the recipients are content with this.

10. In the distressed tracts, roads (chiefly village roads) and embankments are being resorted to by increased numbers. The numbers may be expected to continue to grow till the reaping of the *aous* and the transplanting of the amun have fairly begun. The number of persons employed at present may be estimated at 3,000 per diem.

11. Traffic has increased in sub-divisions Ranaghat, Kooshtea, and Sudder, owing to the rise of water in the several rivers.

12. As previously reported, the distribution of charitable relief is going on both in the Debogram and Mooragatcha circles. In addition to the 5,000 maunds of rice already received from Government for charitable relief, a further supply of 2,000 maunds for general purposes has been sanctioned, and I hope by this time has reached Kaligunge. This supply I hope will be quite sufficient to carry the people of the distressed tracts through till the coming *aous* crop is harvested.

13. *Financial Results*—

	Rs.	As.	P.
Tuccavi advances up to date of last report	1,31,297	10	8
" " during the fortnight under notice	600	0	0
Total ...	1,31,897	10	8
Expenditure on account of minor relief works and gratuitous relief up to date of last report	18,312	10	9
Expenditure on account of minor relief works and gratuitous relief during the fortnight under notice	2,529	0	3
Total ...	20,841	11	0
Grand Total ...	1,52,739	5	8

No. 540, dated Julpigoree, the 3rd August 1874.

From—CAPTAIN R. C. MONEY, Deputy Commissioner, Julpigoree,

To—The Offg. Secy. to the Government of Bengal, Scarcity and Relief Dept.

I HAVE the honor to submit herewith my fortnightly narrative report from 15th to 28th of July 1874.

Special Narrative of Julpigoree District for fortnight ending 28th July.

A.—STATE OF THE COUNTRY.

There has been no great change to report this fortnight, but what change there is, is indicative of the steadily improving condition of the people.

2. Cutting of bhadoi has commenced, and this crop is now coming into the market, though not as yet in sufficient quantities to affect the rates.

3. Taking the same hâts as I mentioned in my last fortnightly, the following table will show that in north and south the prices are gradually falling. The rates given are the quantity obtainable per 1 Re. in seer of 80 sicca weight :—

Name of place.	13th July.	28th July.
	Srs.	Srs.
North of District.		
Julpigoree	10½	12
Titalya	11	11
Siiligooree	10	10
Sannyasikata	9	10
South of District.		
Mulkadoho	14	14
Sonahar	10½	12½
Chengti	14	14
Chuckla Boda	12½	13
Debigunge	10	14

4. The bhadoi will not be regularly in the market for another fortnight.

5. Though not belonging to this fortnight, I must notice with regret that we are now having too little rain. I write on the 1st August. We have now for 8 days not had a full half inch of rain. So far this has done no harm, but it now begins to delay hymanti transplanting, and a continuance of this weather would most seriously affect the whole hymanti crop.

6. The jute crop does not now promise as well as it did; the rain which has been so beneficial to the dhan has been too much for the jute, and a comparatively poor crop may now be looked for.

7. Physical condition of the people is every where good; cholera has ceased in Patgram, and health of people all over the district is very good.

RELIEF WORKS.

8. There is a slight numerical decrease only in the number employed daily this fortnight as compared with the fortnight before; there being 2,370 at work on the latest reported date of this fortnight to 2,478 of the week before.

9. The following table will, however, shew that there has been a very considerable decrease in the number of men on the works, and that it is the increased number of women and children which counterbalance this :—

	Last fortnight.	This fortnight.	Decrease.	Increase.	Total decrease.
Men	1,740	1,038	672	.....	.....
Women	431	675	.....	264	.....
Children	337	637	.....	300	.....
Total ...	2,478	2,370	672	564	108

10. It would seem that the men who left the works for field labor had sent in their place women and children, and this is very probable, as until the bhadoi is well in there will be a class who can only obtain rice by work; a few days now should alter this, as daily the bhadoi is ripening and being cut.

Relief Work Table.

Month and date.	Name of work.	No. of people employed.			Total.
		Men.	Women.	Children.	
28th July 1874	Repairs to Julpigoree and Boda road ...	8	.....	.....	8
21st ditto	Khochabary gola building	3	.....	.....	3
16th ditto	Ditto to Koluhat road	27	4	2	33
18th ditto	Ditto to Moolkadoho road	39	13	2	54
25th ditto	Sankooah to Saldanga road	30	.....	.....	30
28th ditto	Saldanga to Sankooah road	73	42	61	176
15th ditto	Saldanga road	23	14	40	77
16th ditto	Magurah tank work	80	19	30	129
25th ditto	Nizgird bund	18	.....	2	20
28th ditto	Salgazi to Moolkadoho cutcherry road ...	52	89	77	218
17th ditto	Sonahar bund	86	.....	.....	86
28th ditto	Dorasbund	25	7	9	41
28th ditto	Moolkadoho to Sonahar road	52	54	53	159
28th ditto	Sonahar to Moolkadoho road	51	59	12	122
22nd ditto	Doodooah road	12	2	.....	14
28th ditto	Road from Chengtihat	136	84	120	340
20th ditto	Moolkadoho building work	15	.....	.....	15
28th ditto	Debigunge to Saldanga road...	30	28	44	102
28th ditto	Ditto to Moolkadoho road	107	200	85	392
28th ditto	Debigunge road	34	44	55	133
28th ditto	Chillahati to Julpigoree road	61	36	20	117
28th ditto	Magurah to Rajnuggur	76	.....	25	101
	Total	1,038	695	637	2,370

Transport of Grain.

11. Barring the removal of rice from one gola where not needed, to another where needed, transport is closed.

Storage of Grain.

12. The following table shows in the south a very small decrease in sales to the public, but a great decrease in the total of grain disposed of during the fortnight as compared with last. Thus the total disposed of this fortnight has been 10,451 maunds to 15,290 maunds of last. This is significant of the gradual self-closing of all our methods of relief.

13. The end of the fortnight finds us with only 32,032 maunds in stock, both in north and south ; of this, judging by what we have seen of short weight, 6,000 may at least be put down to wastage, and the balance is little more than it will be well to keep in hand as a reserve for possible wants in October and November.

14. I am about to order wholesale sale of rice to be stopped, also to limit the retail sales, and have recommended that no more advances be made to ryots in Boda.

Gola Table.

Golas in Boda.

No.	Name of gola.	Stock in hand.	Sold to those on works.	Charitable relief.	Sold to public.	Loans to tenants.	Total expenditure.	Balance in hand.
		Mds. S. C.	Mds. S. C.	Mds. S. C.	Mds. S. C.	Mds. S. C.	Mds. S. C.	Mds. S. C.
1	Chillahati	1,096 5 8	80 26 8	53 5 8	546 0 0.	136 0 0	815 32 0	280 13 8
2	Debigunge	2,457 6 9	443 22 6	36 30 8	1,584 5 0	576 0 0	2,640 17 14	816 28 11
3	Moolkadoho	2,218 31 3½	493 0 5	33 20 0	605 10 8	538 0 0	1,669 30 13	549 0 6½
4	Sonahar	2,114 2 11	275 29 1	40 0 0	474 36 3	281 20 0	1,072 5 4	1,041 37 7
5	Haldibary	633 24 2	.....	.....	320 6 2	.....	320 6 2	313 18 0
6	Sankoa	2,816 30 0	15 15 0	136 20 0	349 26 8	327 20 0	829 1 8	1,987 28 8
7	Magurah	367 7 6	28 20 9	4 20 0	55 12 8	28 0 0	116 13 1	250 34 5
8	Boda S. station	2,717 32 8	5 25 5	45 0 0	340 25 4	661 20 0	1,052 30 9	1,665 1 15
9	Saldanga	308 25 12	60 4 2	0 20 0	158 34 2	.....	219 18 4	89 7 8
10	Hajradanga	213 15 9½	58 4 11½	.....	112 29 0	.....	70 33 11½	42 21 14
11	Rajnuggur	2,296 17 0	.....	41 0 0	483 10 8	87 26 4	611 36 12	1,684 20 4
12	Gosiehat	712 39 1	5 34 3	20 20 0	233 24 9	.....	259 38 12	453 0 5
13	Baroobary	1,694 22 0	.....	.....	253 20 1	95 0 0	348 20 1	1,346 1 15
14	Bhojonpore	3,126 26 13	.....	3 0 0	140 5 11	181 3 0	324 8 11	2,802 4 2
	Total ...	23,773 32 3	1,466 22 2½	414 16 0	5,658 6 0	2,912 9 4	10,451 13 6½	13,322 18 12½

Golas in north of the District.

No.	Name of gola.	Stock in hand.	Sold to those on works.	Charitable relief.	Sold to public.	Loans to tenants.	Total expenditure.	Balance in hand.
		Mds. S. C.	Mds. S. C.	Mds. S. C.	Mds. S. C.	Mds. S. C.	Mds. S. C.	Mds. S. C.
1	Mynagoori	15 4 8	.....	0 22 0	14 22 8	.....	15 4 8	.....
2	Jorepackree	1,867 37 0	.....	.....	308 26 12	.....	308 26 12	1,559 10 4
3	Sannyasikata	3,960 39 3	.....	.....	557 28 14	200 0 0	757 28 14	3,203 10 5
4	Julpigoree	6,920 11 14	.....	.....	286 18 14	2 0 0	288 18 14	6,631 33 0
5	Ambaree	3,362 0 0	0 11 4	.....	375 15 4	.....	375 26 8	2,986 13 8
6	Sillikoree	2,573 39 2	.....	.....	596 18 8	214 0 0	810 18 8	1,762 20 10
7	Titalya	2,664 35 2	.....	3 6 0	217 20 4	.....	220 35 4	2,443 39 14
8	Joredighi	82 17 10	0 7 0	6 10 0	18 20 1	.....	25 6 1	57 11 9
9	Sheekarpore	87 3 8	14 14 4	.....	.....	7 23 8	22 2 12	65 0 12
	Total ...	21,534 27 15	14 32 8	9 38 0	2,375 29 1	423 28 8	2,824 8 1	18,710 19 14

Advances to Private Persons.

15. The amount advanced to ryots by the manager of Chucklajat is only 2,912 maunds this fortnight to 6,686 maunds last. This is owing to the fact that the ryots no longer feel the pressing need for those advances, and do not therefore come forward for them as before. This branch of relief will shortly be closed.

Charitable Relief.

16. I regret, owing to the neglect of Mr Jones, relief superintendent, who has not submitted his returns, I can only give returns of a few of our Boda relief committees. This is the second return running which I have had to send in without returns from these committees owing to this officer neglecting to supply them.

Relief Committees.

No.	Names of places where committees have been established.	Latest date of return.	Description of paupers relieved.			Total.	Remarks.
			Men.	Women.	Children.		
1	Chuckla Boda	25th July ...	30	30	26	86	
2	Rajnuggur	Ditto ...	4	7	.....	11	
3	Nuggur Meergurh	Ditto ...	30	66	77	173	
4	Magurah	Ditto ...	16	26	5	47	
5	Jholai	Ditto ...	8	19	4	31	
6	Sankooah	Ditto ...	28	47	29	104	
7	Panchpore	Ditto ...	44	56	72	172	
8	Saldanga	Ditto ...	15	21	.....	36	
9	Hareepore	Ditto ...	9	28	20	57	
10	Bhojonpore	Ditto ...	.....	.....	.....	.....	Not received.
	Total ...	.....	184	300	233	717	

17. This shows a decrease of 555 on the total of last week. The charitable relief we give is small, and I believe that as the people begin to cut their own crops, the number of applicants for it will rapidly decrease.

18. In fact everything now indicates that the time for closing our relief works has just arrived. One road I have closed this fortnight, and in my report for the fortnight now passing, I shall be able to report the closing of several others.

19. We have tided the people over their time of distress, during which they have been well fed and supported either by advances, sales, or work, and with the new bhadoi crop, they should all be in a position to provide for themselves once more without help.

Financial Result.

Cooch Behar.

		Rs.	A.	P
1.	Relief loans to ryots	.....		
2.	Laborers wages	18,633	11	3
3.	Charitable relief	88	1	0
4.	Transport	22,120	15	4
5.	Purchase of grain	58,219	0	0
6.	Miscellaneous	7,108	1	10
	Total ...	1,06,169	13	5

Government.

		Rs.	A.	P.
1.	Relief loans to ryots	.....		
2.	Laborers wages	283	6	9
3.	Charitable relief	.....		
4.	Transport	31,228	12	10
5.	Purchase of grain	37,006	4	0
6.	Miscellaneous	4,591	8	6
	Total ...	73,110	0	1
	Grand Total ...	1,79,279	13	6

R. C. Money, *Captain,*
Deputy Commr. of Julpigoree.

ADMINISTRATION REPORT OF THE CALCUTTA MUNICIPALITY FOR 1873.

RESOLUTION.

JUDICIAL DEPARTMENT.

MUNICIPAL.

Calcutta, the 5th August 1874.

READ again—

The Administration Report of the Calcutta Municipality for the year 1872.

Read—

The Administration Report of the Calcutta Municipality for the year 1873.

RESOLUTION.—The Lieutenant-Governor observes that Mr. Stuart Hogg, Chairman of the Justices of Calcutta, was absent on leave for nearly ten months of the year 1873, and was therefore unable to record any personal experiences of the subjects under report. The thanks of Government are, however, due to Mr. S. Hogg for a [illegible]r, able, and suggestive report compiled from information derived from the [illegible]s of the office, as well as for his vigorous and efficient administration [illegible] affairs of the Calcutta Municipality since his return from leave.

2. In more than one passage it is remarked that the Justices are, as a body, taking a more active interest and part in the control and executive management of the town of Calcutta, especially in details connected with financial arrangements. The Lieutenant-Governor considers this a healthy sign, and will be glad to hear of the further development of this feature of the administration.

3. The great progress made in the drainage works, so that nearly 56 miles of sewers have been completed out of a total of 112½ miles, is a matter for sincere congratulation to all inhabitants of the town. It is very important that all the main drains should be completed, as expected, before the close of the cold season of 1875, and it is to be hoped that the residents in the northern division will have applied by that time for the extension of the drainage scheme. The Lieutenant-Governor can, from personal observation, fully corroborate the statement that the improvement effected by the thorough drainage of a considerable area round the Medical College Hospital is very great. He has noticed the opinion formed by competent persons in favour of departmental over contract work in drainage matters.

4. The connection of 1,286 houses during the past year with the water-supply works, bringing the total number up to 7,160, is satisfactory. With respect to the increasing demand for filtered water, and the schemes under discussion for the supply of the additional water required, the Lieutenant-Governor would be willing to consider the feasibility of doubling the water-supply at Pultah and providing a second main from Pultah to Tallah But as this measure would necessitate a large outlay of money, His Honor would not be disposed to sanction it before other alternative schemes have been thoroughly investigated, and until the bearing of the project upon the finances of the municipality shall have been examined.

5. The roads have been allowed to be opened to make 1,562 water-supply and 1,130 drainage connections, and in 920 different places for repairing or laying down gas-pipes. This work was supervised by the Road Department. These facts are accepted by the Lieutenant-Governor as encouraging.

6. Conservancy must always be a difficult, expensive, and harassing branch of the administration of a large town. The Lieutenant-Governor believes that the Health Officer, with his staff of overseers, has the subject thoroughly at heart, and is indefatigable in his supervision. He desires, however, that caution may be exercised in the institution of petty prosecutions, lest they be turned into an engine of oppression. He fully concurs in the opinion held by the Chairman in common with many members of the corporation, that petty prosecutions are of small avail, and that the proper system is to inflict adequate fines on refractory persons only. His Honor will hear with much pleasure that some of the Justices are willing to accept the general supervision of sections of the town and dispose of conservancy cases within that area.

7. The subject of the *bustees*, or native villages, in the town, is one that should specially commend itself to the numerous wealthy native gentlemen residing in Calcutta. The idea of forming *model* villages out of them is an excellent one, though the work, under this name, scarcely comes within the legitimate functions of the Municipality. Sir R. Temple desires that the subject may be pressed on the attention of leaders of the native community.

8. The remarks made in the concluding portion of paragraph 93 of the Chairman's report, regarding the construction of cheap urinals, are very important to the well-being of the crowded parts of the town. He should give this matter his early consideration.

9. The Lieutenant-Governor deems it satisfactory that six new markets were licensed during the year. He cordially thanks the Maharajah of Burdwan and Baboo Damoodar Doss Burmun for the extensive improvements carried out by them in the Postah Bazar and in Choonee Beebee's Postah in Durmahatta street respectively. He trusts that their excellent example will be extensively followed.

10. Although the promoters of the proposed Company for the reclamation of the Salt-water Lake were unable to carry out their schemes, notwithstanding the concessions they obtained from the Justices, the Lieutenant-Governor is of opinion that this very important object should be borne in mind; and he would wish to hear what the Justices now propose to do with the property, which is again thrown on their hands by the inability of a lessee to carry out his part of an agreement. The municipal line from the town to the Salt-water Lake His Honor believes to be an excellent work.

11. The Lieutenant-Governor has perused with regret the account of the failure of the Municipal Tramway as explained by the Chairman, but observes that this need not prevent Government from reconsidering the best means of introducing tramways on an improved and more comprehensive plan. Meanwhile certain preliminary steps have been taken before proceeding further with the negotiations with Mr. Macallister, who was prepared to accept on certain conditions the franchise for laying a tramway through the thoroughfares.

12. The Lieutenant-Governor thinks that the sum—upwards of Rs. 20,000—expended by the Justices in order to convert the Sealdah market building into a suitable pauper hospital was well spent, as it is a capital building for the purpose. He understands that "The Campbell Medical School and Hospital" at Sealdah are working well under Dr. Woodford's supervision.

13. His Honor would be glad to hear what prospect there is of an organ being obtained for the Town Hall. He has heard complaints from time to time of the dimness of the gas lamps in the town, and desires that the Chairman will report whether the lighting has recently been giving more satisfaction.

14. It is important that the working of the Jute Act should be carefully watched, and convictions obtained, if possible, for wilful infringement of its provisions.

15. The revision of the assessment of the town by Mr. Rowe appears to have been effected with tact, equity, and considerateness, and to have proved satisfactory even to the rate-payers. His merits, as a valuable officer to the corporation, are fully acknowledged by the Government of Bengal.

16. The Lieutenant-Governor cannot close this report without placing on record his high appreciation of the valuable and lasting services rendered to the corporation and residents of Calcutta by Mr. W. Clark, late Engineer to the Municipality, whose name will be ever honorably remembered in connection with the great schemes for water-supply and drainage of the town.

ORDER.—Ordered that a copy of the above Resolution be forwarded to the Chairman of the Justices of Calcutta for information and guidance.

Ordered also that the above Resolution be published in the *Calcutta Gazette*.

By order of the Lieutenant-Governor of Bengal,

RIVERS THOMPSON,

Secretary to the Government of Bengal.

ADMINISTRATION REPORT OF THE HOWRAH MUNICIPALITY FOR THE YEAR 1873-74.

RESOLUTION.

MUNICIPAL.

Calcutta, the 11*th August* 1874.

READ—

The Administration Report of the Howrah Municipality for the year 1873-74.

Read again—

The Annual Report for 1872 73.

RESOLUTION.—*Income.*—The total income of the Municipality amounted to Rs. 1,67,456-2-4, as compared with Rs. 1,49,182-0-5 in the previous year. This increase is due partly to the imposition for the first time in the past year of a lighting rate, which produced for the part of the year for which it was levied Rs. 5,715-0-9. The collections on account of house rate were on the whole successfully realized, leaving a smaller balance than in the previous year. The question of the levy of tolls in the Municipality is the subject of a separate correspondence which is still pending. There has been a slight diminution of the receipts under this head, due, it is said, to the correction of an abuse which existed in the levy of toll on carts, &c., plying only within the town. The receipts on account of fines were Rs. 6,274-8-6, against Rs. 3,736-0-6 in the previous year. It is explained, however, that the fines imposed by the Municipal Commissioners were actually less than in the previous year, the excess arising from receipts from the Magistrate, of fines levied by him under Act XXI of 1857. The question whether the fines under this Act, which were credited to Government from 1869 to April 1873, should be placed to the credit of the Municipality, will be further considered on receipt of the Commissioners' application. A sum of Rs. 6,939-8-9, the surplus receipts under the Jute Warehouse Act, have been placed to the credit of the Municipality. It is explained that a separate account of this is kept, so that the fund cannot be encroached upon for general purposes, and the manner of the application of these funds will be disposed of on the receipt of further information which has been called for from the Municipality. The introduction of a new scale of fees for licenses to carry on obnoxious trades, in place of the objectionable uniform rate of Rs. 25 formerly charged, has resulted in no loss to the town, the receipts under this head showing some increase.

Expenditure.—The total expenditure of the Municipality was Rs. 1,51,188. One of the heaviest charges, that of lighting, will in future be met by the special rate under Act V (B.C.) of 1873. On the roads, was spent Rs. 21,628-3-6. The report, paragraph 62, would seem to show that the results attained were not commensurate with the outlay, seeing that the improvements effected extended only to 4½ miles out of 58 miles of roadway in the municipality. The rates at which the brick-metalling of the roads was executed appear extravagantly high, and the matter deserves the attention of the Commissioners. The expenditure on conservancy amounted to Rs. 28,941, a proportion of which would seem to be properly debitable to the head of roads; the repair of cutcha-roads and of the margins of pucca-roads being executed by the Conservancy Department. The increasing strictness with which the conservancy rules as to the disposal of night-soil are enforced is satisfactory. The practice, however, of disposing of the sweepings of the streets in tanks and hollows within the town is objectionable and should be discontinued. The cost of the Police, so far as it was a charge on the Municipality, was Rs. 30,392, or somewhat less than the estimate. The miscellaneous expenditure is put down at Rs. 13,715-13-2. Of this, however, Rs. 6,277-1-3, which is debitable to the drainage works, should appear under the head of Local Improvements. So far as the works have been executed, the result appears to have been satisfactory. The next yearly account should show clearly an increased expenditure on them, the means having been provided by the Government loan.

Mortuary Returns.—The improvement in the method of collecting these statistics is satisfactory. The result is to show a death-rate of 30 per mille, which is a heavy rate of mortality, attributable in great part to the prevalence of fever and cholera. The Lieutenant-Governor would wish to know whether all deaths in the Howrah Hospital are taken into this account.

The thanks of Government are due to Messrs. S. H. Robinson, R. Pearce, and Dr. R. N. Burgess, and to Baboos Kedar Nath Bhuttacharjea, Tara Prosunno Mookerjea, Raj Mohun Bose, Nundo Gopal Chunder, and Gour Dass Bysack, for the attention they have given to Municipal business and the disposal of cases tried under the Municipal Act. Baboo Raj Mohun Bose has been particularly conspicuous for the number of municipal cases which he tried, and Messrs. Reily and Kiernander also took a large share of this work. There seems no just ground for complaint on the score of the severity of penalties imposed. The Lieutenant-Governor notices the favorable mention which is made of Mr. Donnithorne, the Secretary, for his thorough knowledge of his duties and the zeal with which he discharges them. His attention should be drawn by the Commissioners to the not unfrequent recurrence of frauds in the Account Department, and the special necessity for its careful supervision. His Honor would wish to know whether any steps were taken to prosecute the Accountant and his Assistant for their criminal proceedings.

ORDER.—Ordered that a copy of the above Resolution be forwarded to the Commissioner of Burdwan for information and for communication to the Municipal Commissioners of Howrah.

Ordered also that it be published in the *Calcutta Gazette.*

By order of the Lieutenant-Governor of Bengal,

RIVERS THOMPSON,
Secretary to the Govt. of Bengal.

STATEMENT OF THE BURDWAN MAHARAJAH'S RELIEF OPERATIONS FOR THE FORTNIGHT ENDING 25TH JULY 1874.

BURDWAN.

Relief House.—The daily average of applicants for food at the annachattra at Burdwan has continued high, but a slight decrease in the number was beginning to be perceptible during the last two or three days of the fortnight. 1,450 have been daily fed, among whom there were a good number from the outlying villages, particularly those on the other side of the river Damooda. Though some of these, when they first come in, declare that they have been in great distress, there is nothing like starvation visible in their appearance.

About 100 persons are still employed on the tanks in Burdwan, but, as before stated, there is no demand for employment.

CULNA.

Relief House.—The average number receiving relief at the Culna Sudder Butea has been 630, of whom about 300 work for their food and the rest are old, infirm people, and young children. In addition to this number, about 70 respectable persons are receiving uncooked rice, and it is anticipated that this number will be considerably increased as pressure is increasing on the middle classes as the season advances.

BOOD-BOOD.

Bood-bood returns show a decrease in the number of applicants for relief at the annachattra, but severe distress is reported among the middle classes, and orders have been sent to feed all respectable persons whom the relief superintendent may certify as requiring aid. These persons will receive uncooked food in rations for five days at a time. It is anticipated that the number will be very large.

KEDMAH.

The numbers at Kedmah have increased and are daily increasing. 875 has been the daily average during the fortnight, and 105 respectable persons have received raw rice daily.

A tabulated statement is annexed.

Statement showing the Number of People relieved during the Fortnight ending 25th July 1874.

Number of people employed at different relief works—	
Rassan Bagh	44
Tara Bagh	15
Ryan Tank	40
Total ...	99
Number of people receiving gratuitous food—	
Culna	640
Bood-bood	630
Burdwan	1,450
Khadina	875
Total ...	3,595
Grand Total ...	3,694

RAJBARIE, CULNA, the 27th July 1874.

M. C. BURDWAN, *Maharaj Adheraj.*

PRICES-CURRENT of Food-grains and Salt in the

QUANTITIES PER RUPEE BY

Number.	DISTRICTS.	Wheat. Present return.	Wheat. Next preceding return.	Wheat. Corresponding return of last year.	Barley. Present return.	Barley. Next preceding return.	Barley. Corresponding return of last year.	Rice, best sort. Present return.	Rice, best sort. Next preceding return.	Rice, best sort. Corresponding return of last year.	Rice, common. Present return.	Rice, common. Next preceding return.	Rice, common. Corresponding return of last year.	Bulrush Millet—Cumboo, Bajra. Present return.	Bulrush Millet—Cumboo, Bajra. Next preceding return.	Bulrush Millet—Cumboo, Bajra. Corresponding return of last year.
	BENGAL.															
	Western Districts.															
		S. Ch.	S. Ch.	S. Ch.	S. Ch.	S. Ch.	S. Ch.	S. Ch.	S. Ch.	S. Ch.	S. Ch.	S. Ch.	S. Ch.	S. Ch.	S. Ch.	S. Ch.
1	Burdwan	A 13 4	13 4	13 4	16 0	17 4	26 0	10 0	12 0	16 0	11 0	12 12	17 0	...	...	...
2	Bankoora	B 13 0	13 0	13 4	20 0	20 0	22 0	10 0	10 4	15 4	11 4	12 0	17 8	...	...	...
3	Beerbhoom	C 12 0	12 0	14 8	15 0	15 0	19 0	10 8	10 8	18 0	12 0	12 0	20 0	...	...	...
4	Midnapore	12 0	12 0	12 0	...	...	...	13 0	13 5	19 0	14 0 to 15 0	14 0 to 15 0	24 0	...	...	...
5	Hooghly	D 12 8	12 8	13 0	E 16 0 to 19 0	16 0 to 19 0	15 0 to 26 0	9 8 and 10 0	9 8 and 10 0	10 0	13 0 and 13 8	13 0 and 13 8	18 0	...	...	...
	Howrah	13 0	13 0	15 0	...	...	...	10 12	10 12	15 8	13 0	13 0	20 0	...	...	...
	Central Districts.															
	Calcutta	13 0	13 0	...	16 0	16 0	...	9 0	9 0	...	12 0	12 0	...	...	...	...
6	24-Pergunnahs	E 11 8 to 14 4	11 8 to 13 12	13 5 to 14 8	E 14 0	14 0	26 8	F 8 0	8 0	8 0	12 13	12 5	19 0	...	...	...
7	Nuddea	12 5	13 5	14 8	...	...	32 0	9 8	10 0	15 4	G 10 5	10 10½	17 0	...	...	...
8	Jessore	H 10 12	12 4	14 0	...	...	...	11 0	11 0	18 0	12 12	12 12	25 8	...	...	...
9	Moorshedabad	I 14 0	13 to 14	17 0	E 17 to 20	17 to 19	30 to 32	9 8	9 8	14 8	12 0	12 0	17 0	E 14 0	14 0	30 0
10	Dinagepore	J 11 0	11 0	14 0	11 0	11 0	22 8	11 0	11 0	18 0	12 0	12 0	21 0	...	...	...
11	Maldah	15 0	14 8	17 0	17 0	17 0	35 0	10 0	10 0	18 0	12 0 to 13 8	13 0	19 0	14 0	14 0	20 0
12	Rajshahye	12 12 to 13 8	12 12 to 13 8	15 0	18 0	18 0	30 0	8 0	8 0	15 0	12 0 to 15 0	10 8 to 12 12	18 0	...	...	...
13	Rungpore	K 12 0	12 0	15 0	...	...	...	7 8	8 0	12 10	20 13	18 0	18 0	...	...	...
14	Bogra	10 8	10 8	12 0	...	...	...	6 0	6 12	13 8	17 8	16 8	24 0	...	...	...
15	Pubna	14 4	14 4	20 0	...	...	...	8 0	8 0	12 0	15 0	12 12	24 0	...	...	...
16	Darjeeling*	6 0	6 0	6 0	7 0	7 0	7 0	6 0	5 8	12 0	8 0	6 4	14 0	...	...	...
17	Julpigoree*	L 8 0	8 0	12 0	...	...	...	8 0	8 0	14 0	12 0	11 2	20 0	...	...	...
	Cooch Behar.†															
	Eastern Districts.															
18	Dacca	11 0	11 0	13 8	20 0	20 0	21 0	12 0	11 0	20 0	13 8 to 15 0	13 8 to 14 8	25 0	..	...	...
19	Fureedpore	M 14 0	14 0	20 0	20 0	20 0	...	6 0	8 0	10 0	13 0	12 0	23 0	...	...	...
20	Backergunge	...	...	...	...	...	...	N 13 0	13 0	13 0	15 0	15 0	27 0	...	...	...
21	Mymensingh	O 10 0	10 0	13 0	...	...	...	10 0	10 0	21 0	12 8	12 8	26 8	...	...	...
22	Sylhet*	10 0	10 0	10 0	9 0	9 0	11 8	P 12 4	12 4	23 0	16 10	16 10	31 8	...	...	...
23	Chittagong*	13 0	12 0	9 0	...	...	...	Q 13 0	13 0	16 0	16 0	16 0	23 0	...	...	...
24	Noakholly*	...	...	...	...	...	...	R 12 0	11 0	17 0	14 0	15 0	24 0	...	...	...
25	Tipperah*	10 0	10 0	12 0	...	...	...	10 0	10 0	20 0	13 0	14 0	25 0	...	...	...
26	Chittagong Hill Tracts	...	...	...	...	...	...	11 0	11 0	13 5	12 10	12 10	17 8	...	...	...
	Hill Tipperah	8 8	8 8	10 6	...	...	...	12 0	10 0	17 7	16 0	13 9	20 0	...	...	...

* Return for the next preceding week received after publication of the last *Gazette.*

† Return not received.

A In the interior prices range as follow:—Wheat from 10 to 14-8 seers, barley 21-4 seers, best rice from 10-12 to 11-13 seers, common rice from 12 to 13-8 seers, and gram from 13-12 to 18-8 seers, per rupee.

B In the interior prices range as follow:—Wheat from 12-8 to 13-8 seers, barley from 16 to 24 seers, best rice from 10-8 to 12-12 seers, common rice from 11 to 13-8 seers, maize from 12 to 20 seers, and gram from 13 to 14 seers, per rupee.

C In the interior prices range as follow:—Wheat from 9 to 14 seers, barley 14 seers, best rice from 10-4 to 12-12 seers, common rice from 11 to 14 seers, and gram from 13 to 18 seers, per rupee.

D In the interior prices range as follow:—Wheat from 12 to 13-4 seers, best rice from 8 to 10 seers, common rice from 11-8 to 14 seers, and gram from 12 to 16 seers, per rupee.

E In the interior only.

F In the interior price of best rice ranges from 7 to 8 seers, common rice from 10 to 14-6 seers, and gram from 13-5 to 15-3 seers, per rupee.

G Coarse rice at 12-5 seers per rupee.

H In the interior prices range as follow:—Wheat from 7 to 13 seers, best rice from 10 to 13 seers, common rice from 11-8 to 16 seers, and gram from 11-4 to 15 seers, per rupee.

undermentioned Districts of Bengal on the 8th August 1874.

THE SEER OF 80 TOLAS.

Great Millet—Cholum, Jowar.			Lesser Millets—Ragi or Murwa, and Cheena.			Maize or Indian-corn.			Gram.			Fire-wood.			Salt.			Districts.
Present return.	Next preceding return.	Corresponding return of last year.	Present return.	Next preceding return.	Corresponding return of last year.	Present return.	Next preceding return.	Corresponding return of last year.	Present return.	Next preceding return.	Corresponding return of last year.	Present return.	Next preceding return.	Corresponding return of last year.	Present return.	Next preceding return.	Corresponding return of last year.	
																		BENGAL.
																		Western Districts.
S. Ch.	S. Ch.	S. Ch.	S. Ch.	S. Ch.	S. Ch.	S. Ch.	S. Ch.	S. Ch.	S. Ch.	S. Ch.	S. Ch.	S. Ch.	S. Ch.	S. Ch.	S. Ch.	S. Ch.	S. Ch.	
...	...	...	...	...	...	...	...	...	16 8	16 8	19 0	100 0	100 0	...	9 0	9 0	9 0	Burdwan.
...	...	...	...	...	...	16 0	15 0	33 0	13 12	13 12	20 8	440 0	440 0	...	7 14	7 14	8 0	Bankoora.
...	...	...	...	...	...	...	...	...	13 0	13 0	22 0	240 0	240 0	240 0	8 4	8 4	8 12	Beerbhoom.
...	...	...	...	...	...	...	...	...	12 0	12 0	18 0	180 0	180 0	180 0	8 0	8 0	8 0	Midnapore.
...	...	...	...	...	...	...	...	...	14 0 & 14 8	14 0 & 14 8	20 0	120 0	120 0	...	8 0	8 0	8 8	Hooghly.
...	...	...	...	...	...	...	...	...	15 0	14 0	20 0	120 0	120 0	...	8 8	8 8	9 0	Howrah.
																		Central Districts.
12 8	12 0	...	...	...	...	13 0	13 0	...	15 8	15 8	...	100 0	100 0	...	8 0	8 0	...	Calcutta.
...	...	...	...	...	...	...	...	...	15 8	15 4	20 0	100 0	120 0	...	8 0	8 0	8 12	24-Pergunnahs.
...	...	...	...	...	...	...	...	...	16 0	16 0	20 0	110 0	110 0	...	8 7	8 7	8 10½	Nuddea.
...	...	...	...	...	...	...	...	...	14 8	14 0	20 0	120 0	120 0	...	7 4	7 4	8 0	Jessore.
...	...	...	...	...	...	...	...	...	17 0	17 0	24 0	120 0	120 0	...	8 0	8 8	9 0	Moorshedabad.
...	...	...	...	...	...	...	...	...	13 4	13 4	18 12	170 0	170 0	...	7 8	7 8	6 12	Dinagepore.
...	...	...	...	...	...	16 0	16 0	18 0	16 0	15 0	22 0	120 0	160 0	160 0	7 8	7 8	7 4	Maldah.
...	...	...	...	...	...	...	...	...	15 0 to 16 0	15 0 to 16 8	21 0	240 0	240 0	...	7 4	7 4	6 8½	Rajshahye.
...	...	...	...	...	...	...	...	...	15 0	15 0	14 0	107 0	128 0	128 0	7 6	7 6	6 0	Rungpore.
...	...	...	...	...	...	...	...	...	10 8	11 4	15 0	67 8	67 8	60 0	7 8	6 12	7 8	Bogra.
...	...	...	...	...	...	...	...	...	15 0	15 0	24 0	200 0	200 0	...	7 12	7 14	8 0	Pubna.
...	...	...	5 8	6 0	13 0	11 0	11 0	20 0	7 0	6 0	8 0	200 0	200 0	200 0	4 0	4 0	4 0	Darjeeling.*
...	...	...	..	...	...	...	...	...	10 0	10 0	14 0	160 0	160 0	...	6 1	6 1	6 0	Julpigoree.*
																		Cooch Behar.†
																		Eastern Districts.
...	...	...	...	...	...	...	...	...	14 0	14 0	29 0	80 0	80 0	...	8 0	8 0	8 8	Dacca.
...	...	...	...	...	...	...	...	...	13 0	13 0	20 0	...	...	...	7 8	7 8	7 8	Fureedpore.
...	...	...	...	...	...	...	...	...	13 8	13 8	...	120 0	120 0	...	8 0	8 4	...	Backergunge.
...	...	...	E 15 to 20	15 0	...	...	...	...	13 4	13 4	17 8	...	...	...	7 12	7 12	7 8	Mymensingh.
...	...	...	...	...	...	...	...	...	13 0	13 0	17 4	107 0	107 0	...	7 12	7 12	8 0	Sylhet.*
...	...	...	...	...	...	...	...	...	12 0	12 0	11 0	120 0	120 0	120 0	7 4	7 4	7 8	Chittagong.*
...	...	...	...	...	...	...	...	...	11 0	11 0	16 0	280 0	280 0	...	6 8	6 0	7 8	Noakholly.*
...	...	...	...	...	...	...	...	...	12 0	12 0	16 0	...	...	...	7 12	7 12	8 8	Tipperah.*
...	...	...	...	...	...	...	...	...	...	...	...	320 0	320 0	320 0	6 4	6 4	6 10	Chittagong Hill Tracts.
...	...	...	...	...	...	...	...	...	10 0	8 8	11 4	...	...	...	7 2	7 6	7 2	Hill Tipperah.

I In the interior prices range as follow :—Wheat from 12-8 to 13-8 seers, best rice from 8-8 to 10-8 seers, common rice from 11-8 to 13-4 seers, and gram from 16 to 17 seers, per rupee.

J The price of best rice in the interior ranges from 10 to 14 seers, common rice from 15 to 20 seers, and gram from 11 to 16 seers, per rupee.

K Prices much easier in the Bhowanigunge sub-division.

L In the interior prices range as follow :—Wheat from 8 to 10 seers, best rice from 6 to 10 seers, common rice from 8 to 16 seers, and gram from 8 to 10 seers, per rupee.

M In the interior prices range as follow :—Wheat 16 seers, best rice 9 seers, common rice from 12 to 14 seers, and gram from 14 to 16 seers per rupee.

N In the interior prices range as follow :—Best rice from 13 to 14 seers, common rice from 13-2 to 16 seers, paddy from 34 to 40 seers, and gram from 10 to 12 seers, per rupee.

O In the interior prices range as follow :—Wheat from 11 to 12 seers, best rice from 10 to 11-6 seers, common rice from 11-6 to 18 seers, and gram from 11-6 to 16 seers, per rupee.

P In the interior prices range as follow :—Best rice from 11 to 13-8 seers, common rice from 13 to 17 seers, and gram from 14 to 15 seers per rupee.

Q In the interior price of best rice ranges from 15 to 16 seers, and common rice from 16 to 18 seers, per rupee.

R In the interior price of best rice from 13 to 14 seers, and common rice from 13-8 to 18 seers, per rupee.

PRICES-CURRENT of Food-grains and Salt in the undermentioned

Number.	DISTRICTS.	QUANTITIES PER RUPEE BY																	
		WHEAT.			BARLEY.			RICE, BEST SORT.			RICE, COMMON.			BULRUSH MILLET—CUMBOO, BAJRE.		
		Present return.	Next preceding return.	Corresponding return of last year.	Present return.	Next preceding return.	Corresponding return of last year.	Present return.	Next preceding return.	Corresponding return of last year.	Present return.	Next preceding return.	Corresponding return of last year.	Present return.	Next preceding return.	Corresponding return of last year.
	BEHAR.	S. Ch.	S. Ch.	S. Ch.	S. Ch.	S. Ch.	S. Ch.	S. Ch.	S. Ch.	S. Ch.	S. Ch.	S. Ch.	S. Ch.	S. Ch.	S. Ch.	S. Ch.
27	Patna	16 12	16 12	24 0	20 0	20 0	31 4	12 0	12 0	...	17 0	16 0	21 0	...	...	...
28	Gya	S 11 0	11 8	14 0	15 0	15 8	22 0	8 0	8 8	12 0	10 0	10 0	14 0	...	...	...
29	Shahabad	T 14 8	15 8	18 0	18 8	19 0	22 0	10 0	10 8	15 0	11 8	12 0	18 0	17 8	18 0	...
30	Tirhoot	U 14 0	13 0	12 8	16 0	16 0	25 0	7 8	7 0	16 8	14 0	14 0	17 8	...	...	...
31	Sarun	15 0	15 8	14 0	20 0	21 0	24 0	7 4	7 4	12 8	13 8	14 0	16 8	...	...	...
32	Chumparun*	V 12 8	12 0	16 0	16 0	17 0	33 0	8 0	8 0	12 0	12 0	11 8	18 0	...	...	...
33	Monghyr	17 3	16 8	16 8	23 1	23 1	26 1	8 4	9 4	12 6	13 6	13 6	15 7	...	...	...
34	Bhagulpore	15 2	14 8	16 6	E 18 0	18 0	20 0	10 1	10 11	15 2	12 0	12 0	16 6	...	...	...
35	Purneah	13 0	13 0	14 0	...	...	...	12 0	10 8	15 0	14 0	11 0	16 0	...	...	...
36	Sonthal Pergunnahs	W 11 0	10 8	13 0	E 18to20	18to20	30 0	9 0	9 0	14 8	11 0	11 8	16 8	12 0	12 0	27 0
	ORISSA.															
37	Cuttack*	13 12	14 7	19 11	...	...	...	18 6	18 6	23 10	X 26 4	26 4	31 8	...	...	...
38	Pooree	11 13	11 13	17 1	...	...	...	17 1	19 11	21 0	21 0	26 4	35 7	...	...	...
39	Balasore*	12 0	12 0	12 0	...	...	...	16 0	16 0	16 0	21 0	21 0	38 0	...	...	...
	CHOTA NAGPORE.															
	South-West Frontier Agency.															
40	Hazareebagh	11 0	11 0	13 0	E 14to16	14 0	20to24	9 0	9 0	10 0	13 0	14 0	14 8	...	...	...
41	Lohardugga	11 8	11 0	15 0	16 0	17 0	16 0	Y 15 0	15 0	14 0	17 0	17 0	15 0	...	...	...
42	Singbhoom*	11 0	11 0	18 0	...	...	24 0	12 0	12 0	18 0	18 0	18 0	24 0	...	...	...
43	Manbhoom	10 8	11 0	12 0	E 16 0 to 22 0	16 0 to 22 0	30 0	9 0	9 0	15 8	13 0	13 0	18 0	E 17 0	17 0	40 0

* Return for the next preceding week received after publication of the last *Gazette*.

† Return not received.

S In the interior prices range as follow :—Wheat 13-8 seers, barley 16-8 seers, best rice 11 seers, common rice 12 seers, and gram 14-8 seers, per rupee.

T In the interior prices range as follow :—Wheat from 13-8 to 15-8 seers, barley from 17 to 20 seers, best rice from 7-8 to 9 seers, common rice from 12 to 13 seers, bulrush millet 17-8 seers, maize 16 seers, and gram from 16-8 to 18 seers, per rupee.

U In the interior prices range as follow :—Wheat from 11 to 20 seers, barley from 13 to 24 seers, best rice from 7-8 to 16 seers, common rice from 9 to 20 seers, maize from 12-8 to 22 seers, and gram from 13 to 21 seers, per rupee.

CALCUTTA,
The 11th August 1874.

56

Districts of Bengal on the 8th August 1874.—(Continued.)

THE SEER OF 80 TOLAS.

Great Millet—Cholum, Jowar.			Lesser Millets—Ragi or Murwa, and Cheena.			Maize or Indian-corn.			Gram.			Fire-wood.			Salt.			DISTRICTS.
Present return.	Next preceding return.	Corresponding return of last year.	Present return.	Next preceding return.	Corresponding return of last year.	Present return.	Next preceding return.	Corresponding return of last year.	Present return.	Next preceding return.	Corresponding return of last year.	Present return.	Next preceding return.	Corresponding return of last year.	Present return.	Next preceding return.	Corresponding return of last year.	
S. Ch.	S. Ch.	S. Ch.	S. Ch	S. Ch	S. Ch.	S. Ch.	S. Ch.	S. Ch	S. Ch.	S. Ch.	S. Ch.	S. Ch.	S. Ch.	S. Ch.	S. Ch.	S. Ch.	S. Ch.	
																		BEHAR.
19 8	19 8	...	...	...	...	17 0	17 0	34 8	20 0	19 12	34 8	150 0	150 0	...	7 8	7 8	8 0	Patna.
..	...	...	16 0	...	...	...	...	...	13 8	13 8	18 0	180 0	160 0	...	6 6	6 6	7 6	Gya.
E 18 0	18 12	16 0	...	...	...	18 0	17 0	28 0	19 0	18 0	25 0	160 0	160 0	160 0	7 8	7 8	8 0	Shahabad.
...	...	...	E 14 0 to 30 0	13 0 to 30 0	15 0 to 48 0	16 0	16 0	26 0	18 0	18 0	21 0	140 0	140 0	...	6 8	6 8	7 4	Tirhoot
19 0	20 0	23 0	19 0	19 0	30 0	18 0	18 0	...	18 8	19 0	24 8	160 0	160 0	...	7 4	7 0	7 4	Sarun.
...	...	...	16 0	...	40 0	15 0	17 8	38 0	15 0	15 0	26 0	...	...	...	6 4	6 4	6 12	Chumparun.*
...	...	...	...	...	...	17 8	16 8	29 4	20 4	19 9	26 1	147 0	147 0	...	7. 8	7 8	7 5	Monghyr.
...	...	...	E 15 0	15 0	20 0	15 2	15 2	...	17 11	17 11	25 4	151 8	176 12	...	7 9	7 9	7 9	Bhagulpore.
...	...	...	...	...	...	...	...	...	14 0	13 0	23 0	160 0	160 0	160 0	6 8	6 8	6 8	Purneah.
...	...	...	E 20to24	20to24	...	12 0	12 0	28 0	13 0	13 0	20 0	320 0	320 0	320 0	7 8	7 8	8 0	Sonthal Pergunnahs.
																		ORISSA.
...	...	...	17 1	17 1	...	...	...	...	24 15	25 1	24 15	200 0	200 0	...	9 0	9 0	9 2	Cuttack.*
...	...	...	...	...	...	...	...	...	21 0	22 5	22 5	100 0	100 0	...	12 0	12 0	9 0	Pooree.
...	...	..	...	...	...	...	...		11 0	11 0	10 0	280 0	280 0	...	7 8	7 8	7 0	Balasore.*
																		CHOTA NAGPORE.
																		South-West Frontier Agency.
...	...	...	19 0	19 8	25 0	E 12to16	14 0	23 0	12 8	12 8	16 0	200 0	200 0	240 0	6 12	6 8	6 10	Hazareebagh.
...	...	...	25 0	24 0	37 0	17 0	17 0	22 0	15 0	14 0	14 0	160 0	160 0	...	5 4	5 4	6 4	Lohardugga.
...	...	...	...	...	...	...	...	...	13 0	13 0	18 0	320 0	320 0	...	5 8	5 8	5 8	Singbhoom.*
...	...	...	...	...	...	E 18 0	18 0	75 0	11 8	11 8	19 0	260 0	260 0	280 0	6 12	6 12	7 4	Manbhoom.

V In the interior prices range as follow :—Wheat from 11-4 to 14 seers, barley from 15 to 20 seers, best rice from 10 to 12-8 seers, common rice from 11 to 15 seers, lesser millet from 15 to 21 seers, maize from 13-4 to 18 seers, and gram from 14-8 to 17 seers, per rupee.

W In the interior prices range as follow :—Wheat from 10 to 16 seers, best rice from 9 to 13-8 seers, common rice from 9 to 15 seers, maize from 14 to 27 seers, and gram from 12 to 28 seers, per rupee.

X In the interior price of common rice ranges from 32 to 42 seers per rupee.

Y In the interior price of best rice from 12 to 17 seers, common rice from 14 to 23 seers.

Z In the interior prices range as follow :—Wheat from 10 to 12 seers, best rice from 11 to 13 seers, common rice from 12 to 14-8 seers, and gram from 9 to 16 seers, per rupee

Published for general information.

R. Knight,

Asst. Secy. to the Govt. of Bengal.

Rainfall, Weather, and State and Prospects of the Crops.

Statement showing Rainfall, Weather, State and Prospects of the Crops in the different Districts of Bengal, as reported to Government during the week ending the 8th August 1874.

	No.	District and date of return.	Rainfall at Sudder Station in inches.	Character of the weather, state and prospects of the crops, and state of health at date.
BENGAL.				
		Western Districts.		
BURDWAN DIVISION	1	Burdwan, 10th* Aug. 1874	1·32	Rainfall at Culna 4·99, at Cutwa 1·40, at Jehanabad nil, at Raneegunge 1·17, at Bood-bood 3·12 inches. More rain wanted. Prices higher at Sudder. Public health fair. Fever as before.
	2	Bankoora, 8th " "	1·92	Rain has fallen more or less heavily in the greater part of the district, but there has been no general rain. The aous or early rice crop is a fine one, and is doing well. The prospects of the amun or late rice in the east and south are improved. The Janar or Indian-corn crop in the east is very good. Indigo is also fine. More rain is wanted, especially in the north, to complete the transplantation of the late rice. Telegraphed on the 10th. Heavy rain yesterday and to-day reported from all sides. Prospects much improved.
	3	Beerbhoom, 8th " "	3·41	Showery during the greater part of the week. The state and prospects of the crops are generally excellent; in some parts in the east of the district the crops are comparatively backward, owing to want of rain. Export by rail of week ending 1st August, 2,538 maunds, chiefly to the Bhagulpore Division. Prices stationary.
	4	Midnapore, 8th " "	2·58	Alternate showers and sunshine; very favorable everywhere, except in the north, where the rainfall continues insufficient. Indigo has suffered much in yield from the rain, but the early rice has benefitted, and transplanting of the late rice have been facilitated. The present week shows a decided improvement, but more rain is wanted in the north, and prices continue to rise all over the district.
	5	Hooghly, 8th " "	2 30	Cloudy, with occasional smart showers; east and southerly breeze. Rainfall at Serampore 6·08. Less rain in the interior than at Hooghly. Early rice and miscellaneous crops are flourishing, but the condition of the main rice crop is rapidly becoming very critical. Very heavy rain is required to save it. Little or none as yet has been transplanted.
		Howrah, 8th " "	2·31	There has been rain during the week throughout the district. Weather sometimes cloudy and sometimes clear, wind from south and east and once north varying. The rain has done much good to the crops. The ryots are preparing lands for transplanting late rice, and transplanting has commenced in some parts, but more rain is wanted throughout the district. Jute, sugarcane, and early rice are good, and have been greatly benefitted by the late rain.
		Central Districts.		
PRESIDENCY DIVISION	6	24-Pergunnahs, 10th† Aug. 1874	4 70	Warm and showery. The prospects of the aous or early rice are favorable. Transplanting of the late rice continues backward With the exception of the Sudder and Barripore Sub-divisions, there was no heavy fall of rain in the district during the week. More rain is still required, particularly in the Satkhira Sub-division. Jute being cut. Fever of an ordinary type prevailing in Satkhira, Busseerhaut, and Diamond Harbour. Malarious fever continues in Barripore. A few deaths from cholera reported from Bankipore; a few cases of small-pox from Kalaroa. The outbreak, however, appears to have subsided.
	7	Nuddea, 8th Aug. 1874	1·68	The rainfall has been very insufficient. In the distressed part of the district the early rice has been so much injured by the drought that *at the most* not more than half a crop is expected. In the rest of the district, some damage has been done, but not so much. The crops on low grounds will give good returns. The late rice crop is thrown back very much for want of rain. Prices nearly stationary.
	8	Jessore, 8th "	2 33	Generally cloudy and overcast with a south-east wind. The light showers that have fallen have done good, particularly to the early rice, and prospects are generally favorable.
RAJSHAHYE DIVISION	9	Moorshedabad, 8th Aug. 1874.	0·66	The rainfall of the week has been quite inadequate for the late rice crops in the Sudder Sub-division. The Sub-divisions of Lallbaugh and Rampore Hât have been somewhat more favored, and the heavy rain which fell on the 7th at and about Jungipore, will do a great deal of good in that sub-division. The prospects of the amun or late rice crops in the thanas of Bhurutpore, Gokurn, and parts of Kulliangunge are gloomy. There has been no improvement since the last report, and unless heavy rain falls very soon, there will, it is apprehended, be greater failure in these thanas than last year. The showers of the past week were of benefit to the aous. Prices stationary except at Goas, Jellinghee, and Nowada. At the two former places there has been a fall of 3 seers, and at Nowada a rise of one seer. In the two former hardly any winter rice is grown. In the last named, late and early rice are grown in about equal proportion.
	10	Dinagepore, 7th Aug. 1874.	2·9	Showers all over the district of varying duration. Bhadoi or early crops being cut; in many places the crop is a very good one. The transplanting of the late rice on *khear* lands nearly completed, on *polie* lands being pushed on. The weather has been on the whole favorable for both crops.

* Telegram of the 10th August, received on the same day, shows rainfall during the seven days immediately preceding.
† Report of the 10th August, received on the same day, shows rainfall during the seven days immediately preceding.

	No.	District and date of return.	Rainfall at Sudder Station in inches.	Character of the weather, state and prospects of the crops, and state of health at date.
BENGAL.—(*Contd.*)				
		Central Districts.—(Contd.)		
RAJSHAHYE DIVN.—(*Contd.*)	11	Maldah, 8th Aug. 1874	0·61	Cloudy and sultry with occasional rain. The prospects of the bhadoi or early crops are still very good and reaping has begun in several places. Some of this crop has been destroyed in the low lands, but less than was anticipated. Indian-corn has begun to ripen, and promises very well. The cultivation for the hymunti or winter rice is going on. The sudden fall of the Mohanunda has damaged this crop slightly, but the river is rising again. Rice is selling at head-quarters from 12 to 13-8 seers.
	12	Rajshahye, 8th " "	2·95	There has been rain generally in all parts; in many places so much as to be very beneficial. The aous or early rice is being cut; the yield is generally very good. The amun or late rice crop is growing well, but more rain is necessary, and unless it falls more plentifully than it has within the last three weeks, this crop will be very seriously affected. Jute, sugarcane, mulberry, and arhur (pulse) are all thriving. Prices have fallen almost everywhere, in the town of Beauleah considerably. In a few places there has been no change. Public health very good.
	13	Rungpore, 7th " "	0·53	Very stormy and threatening, and occasional slight falls of rain. Rain is much wanted; transplantation of the late rice is being retarded on the high lands, and some plants are withering, but in many parts there is abundant water in the fields, and active operations are in progress. There has been a good fall of rain to the north, and prospects there have much improved. Aous or early rice harvest is approaching completion, and is ample.
	14	Bogra, 8th " "	·43	There is nothing to complain of. The transplanting of the amun or late rice crop is nearly finished, and aous or early rice of unprecedented excellence, is being cut. Crops should, however, be better off if there were good heavy rain now, as the rivers and tanks have fallen very low and the fields are getting dry.
	15	Pubna, 8th " "	0·80	Slight rainfall on the 3rd and 5th, and a strong east wind blowing. The greater portion of the aous or early rice and bhura and kowni (millets) crops is cut, and they have been of much use to the people. Prospects of the late rice are good. Fever prevails.
COOCH BEHAR DIVN.	16	Darjeeling, 7th " "	4·73	A little more rain than there was last week, but still a deficiency for this time of the year. In the plains, the janera or early paddy is being reaped in some parts, but this is a very insignificant crop. The bhadoi to be reaped in about a month or three weeks, is progressing favorably. There are, however, complaints of want of rain In the hills the early maize and kowni (millet) is being reaped, and a good outturn is expected The early potatoes have come into the market, and are very fine and abundant.
	17	Julpigoree, 7th " "	3·51	Bhadoi or early crop is now being cut everywhere, and fully comes up to the expectation that it would be a first-rate crop. Heavy rain set in on the morning of the 7th, and if it continues, all apprehension as to the late rice crops will be removed. So far the late rice promises well. The rain will enable the transplanting, which has been suspended for a few days, to go on well.
		Cooch Behar, 6th " "	3·51	Hot at the beginning of the week, afterwards cool and showery. Same as last week. Very good. Jute will be less than an average crop.
		Eastern Districts.		
DACCA DIVISION.	18	Dacca, 10th* Aug. 1874	0·45	Weather hot and little rain, rivers falling fast Crops not injured as yet.
	19	Fureedpore, 8th " "	1·91	Rain on Monday and Tuesday (3rd and 4th), accompanied by strong wind, the rest of the week bright and sunny with alternations of cloudy weather. The rivers continue falling, and unless copious falls of rain occur very shortly, the late rice crop, weakened previously from rapid growth, will be seriously injured. Price of coarse rice has fallen at Fureedpore, Goalundo, Bhanga, and Gopalgunge owing, in some measure, to the aous or early rice, which is in course of being reaped, coming into the market, but it has risen at Madareepore from 16 to 12 seers per rupee, owing to the strong wind preventing boats from coming to the bazar. No sickness.
	20	Backergunge, 6th " "	2·02	Plenty of rain without, however, the weather being cloudy for any length of time and with ample sunshine. Prospects of crops good. The aous or early rice harvest has begun in places.
	21	Mymensingh, 7th " "	0·27	Three and one-fourth inches of rain in the east, and two inches in the western portion during the week. The prospects continue satisfactory throughout the eastern portion of the district as well as in the Atia Sub-division, but the want of rain in the centre and north is a serious matter, since the time for planting out seedlings is nearly past.
	22	Sylhet, 4th " "	5·	Oppressive nearly all through the week. Prospects of crops good. Aous or early crop is being cut. Sali or late rice transplanting commenced. District still a little unhealthy. Fever prevalent. The rivers have fallen a good deal.

* Telegram of the 10th August, received on the same day, shows rainfall during the seven days immediately preceding.

No.	District and date of return.	Rainfall at Sudder Station in inches.	Character of the weather, state and prospects of the crops, and state of health at date.
BENGAL.—(*Concld.*)			
	Eastern Districts.—(*Contd.*)		
CHITTAGONG DIVN. 23	Chittagong, 6th Aug. 1874.	1·36	Showers daily, but no very heavy fall. 15·22 inches reported from Cox's Bazar to 3rd instant. The aous or early rice is being reaped all over the district. Transplanting of the amun or late rice is going on. Prospects generally favorable. Cholera not reported the last few days.
24	Noakholly, 6th Aug. 1874	7·74	Cloudy, rainy, and windy. The rain has done good to the crops, but more is wanted. Reaping of the aous or early rice has commenced in places.
25	Tipperah, 7th " "	2·55	Cloudy and showery; cooler than last week. The aous or early rice is being harvested, it promises to yield a good outturn. The prospects of the amun or late rice are also good up to date.
26	Chittagong Hill Tracts, 4th Aug. 1874.	2·92	Hot during the first part of the week, cool and pleasant during the latter part. Seasonable weather; the falls of rain during the week have generally improved the prospects. The early crops are now ripening in the jooms. More rain is wanted by the plough cultivators for transplantation.
	Hill Tipperah, 5th Aug. 1874.	2·38	Rainy and cloudy during the latter part of the week. Reaping of the aous or early rice crop, and planting of the amun or late rice going on. More rain wanted.
BEHAR.			
PATNA DIVISION. 27	Patna, 10th* Aug 1874	...	Weather most favorable for the bhadoi or early crops, though in some parts of the district more rain is wanted to allow of the transplanting the paddy. Health of the district generally good, though cholera has made its appearance in some parts.
28	Gya, 8th " "	4·46	Seasonable weather. Murwa (millet) ripening. Bhadoi or early crops exceedingly promising, and rice strong and healthy.
29	Shahabad, 8th " "	2·57	Cloudy with heavy showers at intervals. Extremely heavy rain on the morning of the 8th August. Prospects of the crops generally good. The rain this week has enabled the cultivators to transplant their rice in all directions. The bhadoi or early crops promise well. More rain still required for the late rice. Public health on the whole good. Cattle disease here and there in the Sasseram Sub-division, but not in a severe form.
30	Tirhoot, 7th " "	0·09	Cloudy and hot. In the Durbhunga Sub-division the continued drought, which, with but an insufficient break, has now lasted nearly three weeks, has had an injurious effect on the prospects of the bhadoi crops, which in places are assuming an unhealthy color. Transplanting winter rice has also been checked by want of moisture. Clouds have been gathering for the last two days. In the Mudhoobunnee Sub-division early murwa (millet) and sama (grass seed) are being reaped in a few places. The other bhadoi or early crops, that were sown early, are reported to be in a good condition, except "gumrhi" or "sathi," which requires more rain. The later sown bhadoi is drooping for want of rain, and the drought has stopped transplantations of paddy in the high land though much remains to be done. If rain keeps off much longer, very serious damage will be done. In Seetamurhi Sub-division the crops are apparently thriving, but zemindars complain that rain is much wanted to bring on the sati, sama, and murwa. Mr. Tripe of Amooah writes—"the bhadoi will be next thing to a failure, unless we get four or five inches of rain within three or four days." There has been no heavy rain for a fortnight, and rain is needed to ripen the crop which will be cut after next week. Fever of ordinary malarious type prevails in a few villages. In the Tajpore Sub-division the continuous dry weather has seriously affected the crops. There is no chance whatever now of the full bhadoi crop once promised; later rain may yet ensure a 10-12 anna crop, but every day's drought cuts about an anna off the outturn. Much of the makai or Indian-corn is coming to flower before it has obtained its full growth, and the cobs forming on that full grown are shrivelling from want of moisture. Kowni (millet) and sama (grass seed) are in fine ear, but much will fall away without rain. Murwa is looking burnt, and in some places comes prematurely into ear. Dhan is backward, and there is still some to be transplanted. The prospects of bhadoi crops are deteriorating in the Sudder Sub-division. Public health good. In the Hajeepore Sub-division rain is much wanted for the low-lying dhan crops. Gunduck has risen very high, and done some slight damage near Hajeepore.
31	Sarun, 8th " "	1·10	Cloudy since Wednesday; east wind prevailing. Partial showers throughout the district, generally of a slight nature. The bhadoi or early crops are all thriving very well and promise an abundant harvest. Steady and heavy rain is much required for the rice crop in all parts. Manufacture of indigo is going on, but the outturn is small. Three-fourths of the lands in the Dighmarah Thana as well as the Dearahs of the Chupra Thana are stated to have been submerged, owing to a rise of the River Ganges, and the crops are still under water. The extent of damage done will be reported on the subsidence of the flood. Prices have slightly risen in consequence of the falling off in the importation. Cholera in a mild form has broken out in the town, and also of a more virulent type in parts of the interior.
32	Chumparun, 7th " "	0·45	Very slight showers with sunny breaks in the north. Elsewhere rain threatening and not falling. Some injury has been done by the prolonged break in the rains. A few crops have withered and transplanting has been impossible. On the 7th a very heavy shower has fallen, and looked as if it were general and more was coming.

* Telegram of the 10th August, received on the same day, shows rainfall during the seven days immediately preceding.

	No.	District and date of return.	Rainfall at Sudder Station in inches.	Character of the weather, state and prospects of the crops, and state of health at date.
BEHAR.—(*Contd.*)				
BHAGULPORE DIVN.	33	Monghyr, 8th Aug. 1874	2·97	Showery and seasonable. The rain has been generally beneficial. The rivers in the district have risen very high during the week, and large tracts of land under bhadoi or early crop have been flooded and the crops damaged. The rain has been very beneficial for transplanting rice, which is going on all over the rice tracts of the district. On the whole the prospects are good.
	34	Bhagulpore, 10th* „ „	2·30	Rainfall at Soopool over 4·50, Banka, 2·32, Muddehpoora about 3 inches. The rain is just what is wanted for the late rice. No rain could now harm the early crop which is splendid. Ganges in very high flood and still rising. Prices falling. General health good, but fever and cholera are still hanging about.
	35	Purneah, 8th „ „	4·99	Light showers in the beginning of the week; weather most seasonable. Heavy rain on the night of the 7th; weather cooler. State and prospects of crops excellent. A 16-anna bhadoi, or early crop is being reaped: yield excellent. Late rice being transplanted everywhere.
	36	Sonthal Pergunnahs, 8th Aug. 1874.	7·10	Very heavy rain in Doomka on the night of the 6th. Deoghur 2·97 in showers. Godda not received. Rajmehal unintelligible, but rain was wanted in both places. Makai or Indian-corn splendid in Doomka, not so good in Godda. Everything good in Deoghur and Moheshpore, except a little *sathi dhan* in Moheshpore suffering for want of rain. If the late Doomka rain goes north, nothing could be better than general prospects.
ORISSA.				
ORISSA DIVISION.	37	Cuttack, 10th* Aug. 1874	7·80	Rainfall at Jajpore 3·85. Heavy rain throughout the district till end of the week, when the weather cleared a little. Floods in all the rivers. Crop will not suffer from being under water, provided the floods dry up soon as seems probable. A little cholera still in some places.
	38	Pooree, 6th „ „	5·05	There has been general and ample rain. The rain has done good. The weeding of the early rice crop is going on well. Transplantation of the late rice is progressing satisfactorily. Sugarcane is thriving; cotton being gathered. Mandia is being planted and also partly weeded. Arhur (pulse) castor and teel (oil-seed) plants are growing well. Prices are stationary in the mofussil. Cholera and fever continue, especially in the city, but are much diminished.
	39	Balasore, 7th „ „	6·21	The flood-spill of the different rivers throughout the district is gradually subsiding. The rain has ceased, and the earthing up of the crop is being actively carried on.
CHOTA NAGPORE.				
		South-West Frontier Agency.		
	40	Hazareebagh, 7th Aug. 1874.	4·21	Abundant rain and sunshine. The millet is being reaped, it is a splendid crop, and the other bhadoi or early crops are expected to be as good. There is a good deal of cholera in the Pachumba Sub-division and small-pox in the district. There has been also typhoid fever in the European barracks for some time. The season is doubtless unhealthy.
	41	Lohardugga, 8th Aug. 1874.	6·90	Seasonable; alternate rain and sunshine. Rain has fallen plentifully. The high land crops have been revived and transplanting has been carried on vigorously during the last fortnight. All the crops now promise well. The goondli (millet) is being harvested and is reported to be a full crop. In Palamow, the weather has been very favorable for the crops, and the prospects both of the bhadoi or early and late rice crops are excellent. The rainfall there was 3·11. Prices falling. General health good.
	42	Singbhoom, 7th Aug. 1874.	5·43	Cloudy and damp. Rain most abundant all over the district. Agricultural operations active. Transplanting of rice in full swing. Fields full of water and appearance of the crops excellent. General health good, but cholera here and there in some villages. Condition of the people satisfactory.
	43	Manbhoom, 8th Aug. 1874.	3·15	Seasonable. Since the date of last week's report, the weather has continued very favorable, and all the high land crops have very much benefitted thereby. The goondli (millet) is being cut and Indian-corn is nearly ready for being gathered. The gora paddy has greatly recovered and will probably produce a 14-anna crop. The pulses, mung and kuri could not be doing better. Altogether state and prospects of the crops on high lands are very good indeed; transplanting is now going on vigorously all over the district.

* Telegram of the 10th August, received on the same day, shows rainfall during the seven days immediately preceding.

Published for general information.

CALCUTTA, STATISTICAL DEPT.,
The 11th August 1874.

R. KNIGHT,
Asst. Secy. to the Govt. of Bengal.

The Rainfall of the present season compared with the Average or Normal Monthly Rainfall in all the Districts of the Lower Provinces.

Districts.		January.	February.	March.	April.	May.	June.	July.	August.	September.	October.	November.	December.	Total.	Divisional Average.
Burdwan ...	Normal ...	0·53	1·01	1·38	2·02	4·08	10·43	12·52	11·71	8·75	5·75	0·47	0·46	59·11	
	1874 ...	1·20	4·07	2·45	1·77	3·95	17·48	5·90							
Bancoorah ...	Normal ...	0·38	0·87	1·40	1·99	3·06	9 81	12·0	10·04	8·17	4·59	0·18	0·08	52·57	
	1874 ...	1·45	2·84	0·74	0·07	2·76	11·64	7·35							
Beerbhoom ...	Normal ...	0·43	0·73	0·72	0·89	2·66	8·26	12·45	11·98	8·65	4·47	0·13	0·17	51·54	
	1874 ...	0·53	3·80	1·33	0·53	2·06	14·28	7·18							
Midnapore ...	Normal ...	0·78	0·36	2·03	1·53	5·47	12·40	11·24	11·59	9·64	6·82	0·42		62·28	
	1874 ...	1·59	2·52	1·00	0·82	1·25	7·04	5·83							
Hooghly ...	Normal ...	0·70	1·71	2·79	4·49	5·45	12·44	13·23	14·0	9·40	4·14	0·54	0·13	69·02	
	1874 ...	0·84	4·06	0·60	0·36	5·22	3·69	6·37							
Howrah ...	Normal ...	0·16	1·20	2·88	2·36	3·43	15·07	13·1	12·68	10·86	4·06	0·4	0·02	66·22	
	1874 ...	0·55	3·49	0·86	0·37	1·82	4·57	6·36							
24-Pergunnahs (Alipore.) ...	Normal ...	0·5	0·8	1·4	2·4	5·3	12·8	13·4	14·4	9·9	5·4	0·7	0·2	67·2	
	1874 ...	0·95	4·13	1·86	0·32	1·84	5·10	8·38							
Nuddea ...	Normal ...	0·49	0·90	0·83	4·17	7·43	11·34	9·28	9·44	7·58	4·98	0·33	0·16	56·93	
	1874 ...	1·27	4·66	1·10	0·70	5·61	11·65	5·69							
Jessore ...	Normal ...	0·23	0·56	1·82	4·50	7·27	13·42	10·98	10·91	9·52	6·39	0·80	0·01	66·41	
	1874 ...	2·22	2·35	1·61	0·84	5·88	10·45	3·42							
Moorshedabad	Normal ...	0·31	0 93	1·09	2·27	4·17	9·89	10·44	9·86	9·60	6·13	0·20	0·10	54·99	
	1874 ...	1·10	1·93	0·22	2·60	3·97	9·55	6·10							
Dinagepore ...	Normal ...	0·18	0·68	0·80	2·64	8·22	19·01	17·49	14·38	13·78	6·30	0·19	0·02	84·59	
	1874 ...	0·13	1·82	0·01	3·06	3·85	14·23	17·91							
Maldah ...	Normal ...	0·76	1·51	1·53	1·78	3·38	9·00	10·45	9·48	10·49	4·80	0·22	0·48	53·88	
	1874 ...	0·55	1·25	1·55	2·61	3·09	8·90	11·90							
Rajshahye ...	Normal ...	0·12	1·24	1·30	2·14	5·53	11·35	13·13	9·54	11·19	5·81	0·31	0·05	61·71	
	1874 ...	0·45	2·54	0·24	2·73	6·82	6·24	5·93							
Rungpore ...	Normal ...	0·12	0·27	0·97	2·68	10·08	23·68	18·86	13·57	12·50	5·01	0·33	0·12	88·19	
	1874 ...	3·80	1·55	1·40	4·30	8·73	18·80	19·76							
Bogra ...	Normal ...	0·20	0·92	0·01	4·69	9·57	17 10	19·91	12·16	15·52	5·90	1·36	0·08	88·41	
	1874 ...	2·49	5·66	0·10	6·00	8·01	16·35	10·83							
Pubna ...	Normal ...	0·31	0·76	1·33	4·92	5·97	13·02	12·95	11·37	10·6	5·03	0·62	0·01	66·89	
	1874 ...	0·55	1·89	1·66	5·22	10·57	8·58	3·15							
Darjeeling ...	Normal ...	0·58	1·30	1·69	3·99	6·87	27·63	29·67	26·09	17·65	8·14	0·24	0·11	124·95	
	1874 ...	...	1·00	0·82	6·95	3·30	29·37	14·71							
Julpigoree ...	Normal ...	0·28	0·62	1·86	3·96	7·06	30·54	26·82	26·48	21·5	6·2	0·02	.....	126·24	
	1874 ...	1·18	0·78	0·96	3·54	11·74	24·99	21·06							
Cooch Behar ...	Normal ...	0·4	.....	0·6	5·3	5·	31·6	13·	15·13	12·1	4·1	0·1	.....	87·33	
	1874 ...	1·40	0·63	0·93	8·03	15·74	29·93	40·76							
Dacca	Normal ...	0·58	0·75	1·38	6·95	9·87	13·66	13·22	12·19	9·12	5·84	0·82	0·05	74·43	
	1874 ...	0·88	1·88	4·07	3·09	13·04	6·40	6·18							
Fureedpore ...	Normal ...	0·58	1·21	1·97	6·96	10·77	15·18	13·07	12·03	8·34	5·18	0·53	0·01	75·83	
	1874 ...	1·16	4·07	4·34	2·58	14·13	7·33	4·34							
Backergunge ...	Normal ...	0·24	0·28	1·86	3·82	9·27	15·76	14·86	13·21	11·08	5·67	0·32	0·13	76·50	
	1874 ...	1 01	3·67	0·35	1·02	4·19	15·65	17·21							

Districts.		January.	February.	March.	April.	May.	June.	July.	August.	September.	October.	November.	December.	Total.	Divisional Averages.
Mymensing ...	Normal ...	0·23	1·22	1·22	7·97	13·41	23·30	20·19	15·06	14·59	5·74	0·12	.....	103·05	
	1874 ...	1·14	3·84	2·77	6·33	8·58	15·43	10·60							
Sylhet ...	Normal ...	0·13	1·47	4·65	14·36	23·57	31·72	26·39	25·59	15·95	9·69	0·66	0·13	154·31	
	1874 ...	1·81	4·60	8·51	20·70	19·23	22·35	16·79							
Cachar ...	Normal ...	0·44	3·05	6·03	12·29	15·09	18·57	23·39	16·85	14·32	8·25	0·82	0·02	119·72	
	1874 ...	...	.....	.....	.....	.....	.....	17·58							
Chittagong ...	Normal .	0·29	1·30	1·40	5·08	8·76	22·62	21·95	22·03	13·06	7·03	1·79	0·48	105·79	
	1874 ...	...	2·77	1·66	0·59	17·07	15·88	13·99							
Noakholly ...	Normal ...	0·38	0·68	1·66	4·16	9·42	21·56	17·40	20·32	16·08	8·52	1·48	0·04	101·70	
	1874 ...	0·24	3·14	2·58	0·25	14·74	19·78	13·97							
Tipperah ...	Normal ..	0·61	0·94	2·28	8·17	11·59	19·14	17·50	14·03	10·57	6·97	1·63	0·07	93·50	
	1874 ...	1·10	1·89	3·39	2·24	15·94	9·70	13·13							
Chittagong Hill Tracts...	Normal ...	0·1	0·7	1·6	6·1	10·1	15·9	18·1	17·6	11·0	9·3	0·2	0·2	90·9	
	1874 ...	0·20	2·07	3·14	1·39	13·99	14·95	9·33							
Hill Tipperah	Normal ..	0·1	0·05	0·8	3·4	2·7	5·7	2·6	11·3	8·4	4·6	.....	0·5	40·15	
	1874 ...	1·44	2·88	2·08	6·11	10·12	2·28	*							* Not received.
Patna ...	Normal ...	0·63	0·80	0·25	0·44	1·15	6·59	10·37	7·25	7·43	2·55	0·09	0·06	37·61	
	1874 ...	0·46	0·58	0·37	0·37	.....	10·66	15·00							
Gya ...	Normal ...	0·83	0·63	0·56	0·60	0·86	6·52	12·34	10·14	7·17	3·24	0·05	0·08	43·02	
	1874 ...	1·27	1·26	0·07	.....	0·07	11·58	8·10					*		
hahabad ...	Normal ...	0·96	0·56	0·62	0·85	1·32	7·40	13·85	9·75	10·44	2·89	0·23	0·06	48·93	
	1874 ...	0·31	1·00	0·25	.....	0·05	17 32	8·31							
Tirhoot ...	Normal ...	0·82	0·57	0·55	0·45	2·12	6·62	10·98	9·03	8·84	3·56	0·03	.....	44·47	
	1874 ...	0 09	0·80	0·30	1·07	0·09	8·95	*							* Not received.
Sarun ...	Normal . .	0·78	0·48	0·41	0·53	1·29	6·54	9 29	8·36	7·45	2·72	0·02	.....	37·87	
	1874 ...	0·22	0·87	0·39	.....	.....	9·67	12·01							
Chumparun ...	Normal ...	0·27	0·28	0·80	0·37	1·87	8·64	10·96	10·78	8·33	3·29	.....	0·10	45 60	
	1874 ...	.....	1·10	0·21	0·10	1·56	12·32	7·74							
Monghyr ...	Normal ...	0·42	0·63	0·51	0·45	1·55	5·92	10 96	7·75	7·92	3·77	0·05	0·11	40·04	
	1874 ...	0·40	1·26	0·33	0·31	1·85	15·73	11·48							
Bhagulpore ...	Normal ...	0·49	0·72	0·42	1·06	2·61	8·25	11·41	10·45	8·19	4·93	0·03	0·07	48·63	
	1874 ...	0·33	1·47	0·05	0·96	2·13	15·99	8·21							
Purneah ...	Normal ...	0·42	0·99	0·73	2·38	4·02	15·93	16·30	14·08	9·26	2·78	0·03	.....	66·92	
	1874 ...	0·11	1·59	.....	3·05	0 76	13 78	17·84							
Sonthal Pergunnahs ...	Normal ...	0·14	0·46	0·92	1·16	2·62	5·44	13·6	9·54	7·2	5·7	..	0 02	46·80	
	1874 ...	0·20	2·17	0·25	0·47	0·50	14·41	7·15							
Cuttack ...	Normal . .	0·45	0·61	1·02	1·66	1·87	9·89	11·21	10·54	9·01	6·31	1·07	0·61	54·25	
	1874 ...	1·82	2·23	0·68	.....	3·48	16·02	16·13							
Pooree ...	Normal ...	0·09	1·30	0·66	1·56	2·27	8·85	9·25	11·93	9·42	7·82	1·66	0·74	55·55	
	1874 ...	0·66	1·00	0·05	.....	0·35	10·84	11·78							
Balasore ...	Normal ...	1·01	1·22	1·79	2·94	4·39	12·09	9 46	12·03	13·76	7·61	0·89	0·11	67·30	
	1874 ...	0·33	3·47	0·79	0·67	1·30	5·08	13·43							
Haza ebagh...	Normal ...	0·29	0·46	0·71	0·51	1·27	8·58	13·72	12·93	8·15	3·56	0·12	0·07	50·37	
	1874 ...	0·79	3·19	0·42	0·31	1·18	10·82	9·78							
Lohardugga ...	Normal ...	0·87	0·95	1·53	0·62	1·48	7·35	10·37	9·71	6·91	3·27	0·13	0·10	43·29	
	1874 ...	1·36	3·48	2·01	0·27	1·38	6 37	11·13							

Districts		January	February	March	April.	May	June	July	August	September	October	November	December.	Total	Divisional Average
Singbhoom	Normal	0 3	0 2	0 7	1 2	2 5	7 5	12	10 6	10 2	4 1	0 2	0 1	49 6	
	1874	0 77	3 68	2 42	0 03	1 84	7 20	11 65							
Manbhoom	Normal	0 27	0 61	0 70	0 89	1 29	9 59	8 84	10 86	6 49	4 80	0 09	0 21	44 64	
	1874	2 07	2 97	0 35	0 67	0 91	7 87	4 19							
Cachar	Normal	0 44	3 05	6 03	12 29	15'09	18 57	23 39	16 85	14 37	8 25	0 82	0 62	119 72	
	1874	2 26	5 35	9 03	9 94	19 21	16 58								
Goalparah	Normal	0 37	0 58	1 71	4 93	12 97	26 88	20 19	12 33	13 00	5 33	0 33	0 13	98 75	
	1874	0 39	1 30	2 64	9 33	20 62	16 37	24 59							
Kamroop	Normal	0 66	1 30	1 49	6 65	10 62	13 60	12 18	11 54	8 29	3 33	0 37	0 09	70 12	
	1874	0 56	1 90	4 15	5 27	12 65	5 16								
Durrung	Normal	0 55	0 96	1 19	6 97	10 36	14 29	15 33	13 42	9 09	3 09	0 87	0 70	76 82	
	1874	0 18	1 73	3 74	8 22	21 29	5 28								
Nowgong	Normal	1 25	1 46	2 86	6 70	12 13	12 66	16 44	16 07	12 40	4 69	0 58	0 28	87 52	
	1874	0 60	2 32	3 83	3 07	13 19	6 80								
Seebsaugor	Normal	1 02	2 48	4 02	10 08	11 01	15 01	16 34	15 79	11 37	4 92	1 46	0 66	94 16	
	1874	2 31	3 25	4 15	13 68	29 75	26 28								
Lukhimpore	Normal	0 6	3 4	5 1	6 9	7 6	24 6	22 9	18 6	16 8	4 2	2 2	0 5	113 4	
	1874	1 53	3 40	6 68	8 80										
Naga Hills	Normal	0 4	0 7	1 4	3 00	3 5	7 1	7 9	9 5	5 4	3 3	0 1	0 06	42 36	
	1874	1 20	2 65	2 08	2 31	5 62									
Khasi and Jynteah Hills	Normal	0 04	0 51	0 82	3 07	9 90	11 96	15 80	10'11	18 39	5 78	1 48	0 08	77 94	
	1874	1 30	2 51	1 16	3 64										
Garo Hills	Normal	0 1	0 6	1 2	5	8 7	17 1	24 3	15 1	22 6	7 5	0 1	.	102 3	
	1874	2 14	3 89	1 49	3 07	13 87	16 75								

R KNIGHT,
Assistant Secretary to the Govt. of Bengal.

CALCUTTA,
The 11th August 1874

Rainfall of 1874 compared with the average or norm alfall, by seasons.

Districts.		Tillage.	Sowing and trans-planting.	Growth.	Maturing.
		January to April.	May to July.	August—September.	October to December.
Burdwan	Normal fall	4·94	27·03		
	Present year 1874	9·49	27·33		
Bancoorah	Normal fall	4·64	24·87		
	Present year 1874	5·10	21·75		
Beerbhoom	Normal fall	2·77	23·37		
	Present year 1874	6·19	23·52		
Midnapore	Normal fall	4·70	29·11		
	Present year 1874	5·93	14·12		
Hooghly	Normal fall	9·69	31·12		
	Present year 1874	5·86	15·28		
Howrah	Normal fall	6·60	31·60		
	Present year 1874	5·27	12·75		
24-Pergunnahs (Alipore) ...	Normal fall	5·10	31·50		
	Present year 1874	7·26	15·32		
Nuddea	Normal fall	6·39	28·05		
	Present year 1874	7·73	22·99		
Jessore	Normal fall	7·11	31·67		
	Present year 1874	7·02	19·75		
Moorshedabad	Normal fall	4·60	24·50		
	Present year 1874	5·85	19·62		
Dinagepore	Normal fall	4·30	45·62		
	Present year 1874	5·92	36·09		
Maldah	Normal fall	5·58	22·83		
	Present year 1874	5·96	23·89		
Rajshahye	Normal fall	4·80	30·01		
	Present year 1874	5·96	18·99		
Rungpore...	Normal fall	4·04	52·62		
	Present year 1874	11·05	47·29		
Bogra	Normal fall	6·81	46·58		
	Present year 1874	15·15	35·19		
Pubna	Normal fall	7·32	31·94		
	Present year 1874	9·32	22·30		
Darjeeling	Normal fall	7·65	64·17		
	Present year 1874	8·77	47·38		
Julpigoree	Normal fall	6·72	65·32		
	Present year 1874	6·46	57·79		
Cooch Behar	Normal fall	6·30	49·60		
	Present year 1874	10·99	86·43		
Dacca	Normal fall	9·66	36·75		
	Present year 1874	9·92	25·62		
Fureedpore	Normal fall	10·72	39·02		
	Present year 1874	12·15	25·80		

Districts.		Tillage.	Sowing and transplanting.	Growth.	Maturing.
		January to April.	May to July.	August—September.	October to December
Backergunge	Normal fall	6·20	39·89		
	Present year 1874	6·05	37·05		
Mymensing	Normal fall	10·64	56·90		
	Present year 1874	14·08	34·61		
Sylhet	Normal fall	20·61	81·68		
	Present year 1874	35·62	58·37		
Chittagong	Normal fall	8·07	53·33		
	Present year 1874	5·02	46·94		
Noakholly	Normal fall	6·88	48·38		
	Present year 1874	6·21	48·49		
Tipperah	Normal fall	12·00	48·23		
	Present year 1874	8·62	38·77		
Chittagong Hill Tracts ...	Normal fall	8·50	41·10		
	Present year 1874	6·80	38·27		
Hill Tipperah	Normal fall	3·18	11·00		
	Present year 1874	12·51	12·40		
Patna	Normal fall	2·12	18·11		
	Present year 1874	1·78	25·66		
Gya	Normal fall	2·62	19·72		
	Present year 1874	2·60	19·75		
Shahabad	Normal fall	2·99	22·57		
	Present year 1874	1·56	25·68		
Tirhoot	Normal fall	2·39	19·72		
	Present year 1874	2·26	9·04		
Sarun	Normal fall	2·20	17·12		
	Present year 1874	1·48	21·68		
Chumparun	Normal fall	1·72	21·47		
	Present year 1874	1·41	21·62		
Monghyr	Normal fall	2·01	18·43		
	Present year 1874	2·30	29·06		
Bhagulpore	Normal fall	2·69	22·27		
	Present year 1874	2·81	26·33		
Purneah	Normal fall	4·52	36·25		
	Present year 1874	4·75	32·38		
Southal Pergunnahs	Normal fall	2·68	21·66		
	Present year 1874	3·09	22·06		
Cuttack	Normal fall	3·74	22·97		
	Present year 1874	4·73	36·53		
Pooree	Normal fall	3·61	20·37		
	Present year 1874	1·71	22·97		
Balasore	Normal fall	6·96	25·94		
	Present year 1874	5·26	19·81		
Hazareebagh	Normal fall	1·97	23·57		
	Present year 1874	4·71	21·78		

Districts.		Tillage.	Showing and transplanting.	Growth.	Maturing.
		January to April.	May to July.	August—September.	October to December.
Lohardugga	Normal fall	3·97	19·20		
	Present year 1874	7·12	18·88		
Singbhoom	Normal fall	2·40	22·00		
	Present year 1874	6·90	20·69		
Manbhoom	Normal fall	2·47	19·72		
	Present year 1874	6·06	12·97		
Cachar	Normal fall	21·81	57·05		
	Present year 1874	26·58	.....		
Goalparah	Normal fall	7·59	60·04		
	Present year 1874	13·66	61·58		
Kamroop	Normal fall	10·10	36·40		
	Present year 1874	11·88	.....		
Durrung	Normal fall	9·67	39·98		
	Present year 1874	13·87	.....		
Nowgong	Normal fall	12·27	41·23		
	Present year 1874	9·82	.....		
Seebsaugor	Normal fall	17·60	42·36		
	Present year 1874	23·69	.....		
Lukhimpore	Normal fall	16·00	55·10		
	Present year 1874	20·41	.....		
Naga Hills	Normal fall	5·50	24·50		
	Present year 1874	8·84	.....		
Khasi and Jynteah Hills ...	Normal fall	4·44	.....		
	Present year 1874	8·61	.....		
Garo Hills	Normal fall	6·90	50·10		
	Present year 1874	10·59	.....		

Divisional Comparison.

Burdwan Division	Normal	33·34	167·10		
	1874	37·84	114·75		
Presidency "	Normal	19·20	92·22		
	1874	22·01	58·06		
Rajshahye "	Normal	37·45	254·10		
	1874	58·21	203·37		
Cooch Behar "	Normal	20·67	179·09		
	1874	26·22	191·60		
Dacca "	Normal	57·83	254·24		
	1874	77·82	181·45		
Chittagong "	Normal	38·63	202·04		
	1874	39·16	184·87		
Patna "	Normal	14·04	118·71		
	1874	11·09	123·43		

Divisions.		Tillage.	Sowing and transplanting.	Growth.	Maturing.
		January to April.	May to July.	August—September.	October to December.
Bhagulpore Division	Normal	13·90	98·61		
	1874	12·95	109·83		
Orissa "	Normal	14·31	69·28		
	1874	11·70	79·31		
Chota Nagpore	Normal	10·81	84·49		
	1874	24·79	74·32		

NOTE.

The peculiarities of the present season thus far, are almost as marked as were those of 1873. The season of tillage (January to April) was characterized by a rainfall above the average in almost every division, and conspicuously so in Rajshahye, Dacca, and Chota Nagpore. In the Behar, Bhagulpore, and Orissa Districts, the rains during this period were a little below the normal fall, but to no very material extent. On the other hand, the rainfall of the sowing season (May, June, July,) has been abnormally and almost dangerously scanty in the Burdwan, Presidency, Rajshahye, and Dacca divisions, but a little better than average in Behar and Bhagulpore. Tirhoot however, has been again most unfortunate. It is the July fall in particular—the month for transplanting the late rice—that has been so deficient [pp. 2726-2727.]

R. KNIGHT,
Asst. Secy. to the Govt. of Bengal.

CALCUTTA,
The 11*th August* 1874.

Weekly Report of Rainfall compiled at the Meteorological Reporter's Office.

Division.	District.	Station.	Rain from 19th to 25th July 1874.	Rain from 26th July to 1st Aug. 1874.	Rain from 1st January 1874. Inches.	Rain from 1st January 1874. Up to date.	Remarks.
BENGAL.						1874.	
	Western Districts.		Inches.	Inches.			
Burdwan	Burdwan ...	Burdwan	0·99	2·63	37·66	1st Aug.	
		Cutwa	0·12	0·97	28·00	ditto.	
		Culna	1·72	4·29	26·22	ditto.	
		Bood-bood	2·60	2·33	29·25	ditto.	
		Raneegunge	1·04	1·00	21·56	ditto	
		Jehanabad	0·96	2·65	23·10	ditto.	
	Bankoora ...	Bankoora	1·31	0·93	27·06	ditto.	
	Beerbhoom ...	Sooree	0·91	1·82	29·71	ditto.	
	Midnapore ...	Midnapore	1·78	3·88	17·28	ditto.	
		Tumlook	1·93	4·41	26·41	ditto.	
		Gurbeta	2·35	1·23	29·62	ditto.	
		Contai ... Dy. Collr.'s Office ...	3·00	9·80	34·10	ditto.	
		Contai ... Exe. Engr.'s Office...	3·14	10·37	39·33	ditto.	
	Hooghly ...	Hooghly	0·65	2·97	21·14	ditto.	
		Serampore	1·51	5·00	23·62	ditto.	
	Howrah ...	Howrah	1·72	3·73	18·05	ditto.	
	Central Districts.						
Presidency	24-Pergunnahs ...	Saugor Island	2·40	6·40	36·05	ditto.	
		Calcutta	1·98	5·27	26·81	ditto.	
		Alipore ... Dispensary ...	1·37	5·22	23·13	ditto.	
		Alipore ... Jail	1·44	4·95	22·58	ditto.	
		Busseerhat	1·61	2·60	20·53	ditto.	
		Baraset	1·80	5·59	26·84	ditto.	
		Diamond Harbour	2·41	4·27	25·67	ditto.	
		Barripore	1·39	3·61	23·57	ditto.	
		Satkhira	2·84	1·14	22 42	ditto.	
		Barrackpore	1·23	4·49	23·79	ditto.	
		Dum-Dum	1·31	2·52	20·19	ditto.	
	Nuddea ...	Kishnaghur	1·76	2·86	30·71	ditto.	
		Bongong	2·19	0·97	25·07	ditto.	
		Meherpore	0·84	1·14	28·17	ditto.	
		Chooadangah	0·59	0·80	29·48	ditto.	
		Kooshtea	1·82	0·89	30 81	ditto.	
		Ranaghat	1·07	1·90	25·10	ditto.	
	Jessore ...	Jessore	0·81	0·61	26·77	ditto.	
		Narail	1·57	1·24	31·62	ditto.	
		Khoolna	1·35	5·75	30·88	ditto.	
		Jhenidah	0·63	0·63	33·89	ditto.	
		Bagirhat	1·49	3·78	33·69	ditto.	
		Magoorah	1·98	1·25	29·24	ditto.	
Rajshahye	Moorshedabad ...	Berhampore	0·75	0·78	25·47	ditto.	
		Rampore Haut	0·39	1·06	26·79	ditto.	
		City Moorshedabad	1·03	1·65	28·10	ditto.	
		Jungipore	1·18	1·27	29·20	ditto.	
		Azimgunge	0·41	1·16	30·46	ditto.	
		Lalgolla	1·45	1·60	26·41	ditto.	
	Dinagepore ...	Dinagepore	1·77	1·31	41·91	ditto.	
	Maldah ...	Maldah	0·91	1·96	29·85	ditto.	
	Rajshahye ...	Bauleah	1·37	0·18	24·99	ditto.	
		Nattore	1·24	0·98	39·15	ditto.	
	Rungpore ...	Rungpore	1·80	0·52	58·34	ditto.	
		Bhewanigunj	0·58	1·13	36·83	ditto.	
		Titalya	4·31	0·30	59·91	ditto.	
	Bogra ...	Bogra	2·20	1·80	51·24	ditto.	
	Pubna ...	Pubna	0·71	0·58	31·64	ditto.	
		Serajgunj	0·65	0·95	33·35	ditto.	
Cooch Behar	Darjeeling ...	Darjeeling... Telegraph Office ...	Not rec.	Not rec.	42·18	30th June.	
		Darjeeling... Hospital ...	2·69	2·38	56·15	1st Aug.	
	Julpigoree ...	Julpigoree	4·81	0·60	64·27	ditto.	
		Bodah	2·99	Nil	65·00	ditto.	
		Buxa ... Commissioner's Office..	12·44	1·31	124·28	ditto ...	From 12th April.
		Buxa ... Civil Surgeon's „ ...	9·61	1·30	132·97	ditto.	
	Cooch Behar Tributary State ...	Cooch Behar	3·87	0·22	97·42	ditto.	

Division.	District.	Station.	Rain from 19th to 25th July 1874.	Rain from 26th July to 1st Aug. 1874.	Rain from 1st January 1874. Inches.	Rain from 1st January 1874. Up to date.	Remarks.
BENGAL—(*Continued.*)			Inches	Inches.		1874.	
	Eastern Districts.						
Dacca	Dacca ...	Dacca ... Telegraph Office ...	0·19	3·11	34·25	1st Aug.	
		Dacca ... Hospital ..	0·30	Not rec.	32·13	25th July.	
		Moonsheegunge	0·20	ditto	36·04	ditto.	
		Manickgunge	2·81	ditto	29·68	ditto.	
	Fureedpore ...	Fureedpore	1·50	1·95	37·95	1st Aug.	
		Goalundo	2·50	0·44	28·64	ditto.	
		Madaripore	5·35	2·50	43·20	ditto.	
	Backergunge ...	Burrisal	4·38	4·94	39·75	ditto.	
		Perozepore	1·27	4·27	26 01	ditto.	
		Patooakhally	3·06	8·49	50·81	ditto.	
		Dowlatkhan	2·08	9·63	49·33	ditto.	
	Mymensingh ...	Mymensingh	1·10	0·83	48·69	ditto.	
		Jamalpore	0·90	0·40	35·67	ditto.	
		Atia	0·70	1·15	27·38	ditto.	
		Kishoregunge	Nil	5·55	45·98	ditto.	
	Sylhet ...	Sylhet	2·48	5·33	95·53	ditto.	
Chittagong.	Chittagong ...	Chittagong ... Telegraph Office ...	6·40	11·50	57·19	ditto.	
		Chittagong ... Jail	6·17	3 38	52·10	ditto	
		Cox's Bazar	4·27	Not rec.	52·29	25th July.	
	Noakholly ...	Noakholly	1·23	6·99	54 76	1st Aug.	
	Tipperah ...	Comillah	2·30	3 32	47·44	ditto.	
		Brahmunberiah	1·64	2·83	34·70	ditto.	
	Chittagong Hill Tracts	Rungamatee Hill	3·54	3·32	46·07	ditto.	
	Hill Tipperah ...	Hill Tipperah	Not rec.	0·79	36·30	ditto ...	Not rec. 19th to 25th July.
BEHAR.							
Patna.	Patna	Patna	2·10	2·54	27·44	ditto.	
		Behar	0·49	1·52	24 05	ditto.	
		Barh	0·35	0 59	17·49	ditto.	
		Dinapore ... Jail	1·80	1·90	30·40	ditto.	
		Dinapore ... Cantonment ...	1·35	2·70	28·27	ditto.	
	Gya	Gya	1·57	2·84	23·17	ditto.	
		Nowadah	0·24	0·99	26·89	ditto.	
		Arungabad	2·18	2·55	23·85	ditto.	
		Jehanabad	Nil	1·47	22·76	ditto.	
	Shahabad	Arrah	0·60	1·10	27·24	ditto.	
		Sasseram	0 16	2·56	23·09	ditto.	
		Buxar	1·10	1·13	21·14	ditto.	
		Bhubooah...	0·15	1·39	24 95	ditto.	
	Tirhoot	Mozufferpore	1·28	Not rec.	22·31	25th July.	
		Durbhunga	2·82	ditto	31·14	ditto.	
		Hajeepore	0·05	ditto	20·85	ditto.	
		Mudhoobunnee	1·43	ditto	25·72	ditto.	
		Seetamurhee	5·11	ditto	21·73	ditto.	
		Tajpore	0·29	ditto	23·14	ditto.	
	Sarun	Chuprah	0·07	ditto	22·19	ditto.	
		Sewan	0·30	ditto	22 63	ditto.	
	Chumparun ...	Motiharee	1·31	0·30	23·03	1st Aug.	
		Bettiah	2·51	0·35	31·26	ditto.	
Bhagulpore.	Monghyr	Monghyr	0·29	1·79	31·36	ditto.	
		Begoo Serai	Nil	0·75	15·37	ditto.	
		Jamooee	0·12	3·16	26·02	ditto.	
	Bhagulpore ...	Bhagulpore	0·20	1·14	29·14	ditto.	
		Soopool	1·13	0·60	34·25	ditto.	
		Muddehpoora	1·00	1·00	22·88	ditto.	
		Banka	0·41	0·71	27·89	ditto.	
		Sanborsa	0·31	0 82	28 26	ditto.	
	Purneah	Purneah	1·15	1·44	37·11	ditto.	
		Kissengunge	4·33	0·62	52·99	ditto.	
		Arrareah	0·15	0·29	49·54	ditto.	
	Sonthal Pergunnahs...	Deoghur	0·52	2·78	25·15	ditto.	
		Rajmehal	0·20	0·40	18·20	ditto.	
		Nya Doomka	0·68	2·71	23·50	ditto.	
		Godda	0·72	2·08	22·30	ditto.	

Division.	District.	Station.	Rain from 19th to 25th July 1874.	Rain from 26th July to 1st Aug. 1874.	Rain from 1st January 1874. Inches	Rain from 1st January 1874. Up to date.	Remarks.
ORISSA.			Inches.	Inches.		1874.	
Orissa	Cuttack	Cuttack .. Telegraph Office ...	3 10	5·30	36 16	1st Aug.	
		Cuttack .. Hospital	6·96	6 46	41 84	ditto.	
		Jajpore	Not rec	Not rec.	23 05	18th July.	
		Kendraparah	ditto	ditto	11 00	ditto.	
		Jugatsingpore ...	ditto	ditto	14 25	4th July.	
		False Point	5 65	ditto	20 11	25th July.	
	Pooree	Pooree	6 04	4 51	25·54	1st Aug.	
		Khoordah...	7·66	4·65	37·16	ditto.	
	Balasore	Balasore	4 40	Not rec	16 67	25th July.	
		Bhuddruck	4 18	ditto	22 36	ditto.	
		Jellasore	3 83	ditto	24 80	ditto.	
		Sorah	2 73	ditto	23 13	ditto.	
		Chandbally	3 27	ditto	18·20	ditto.	
	Cuttack Tributary Mehals	Sambalpore	2 75	ditto	27 45	ditto.	
	CHOTA NAGPORE.						
	South-Western Frontier Agency.						
	Hazareebagh ..	Hazareebagh Jail ..	0·88	3 09	26 51	1st Aug.	
		Hazareebagh Dispensary .	1 02	3·84	32 19	ditto.	
		Pachumba	0 30	3 28	27 96	ditto.	
	Lohardduggah ...	Ranchee	1·20	3 03	22 02	ditto.	
		Palamow	2 48	7 01	41 93	ditto.	
	Singbhoom ...	Chybassa	0 97	8·11	27·77	ditto.	
	Manbhoom ...	Purulia	0·72	2·04	19·27	ditto.	
		Govindpore	1 45	2 80	32 65	ditto.	
	ASSAM & ADJACENT HILLS.						
	Cachar ...	Cachar	Not rec	Not rec	68 70	11th July.	
		Hylakandy	ditto	ditto	60 88	18th July.	
		Koyah	4 84	ditto	66 52	25th July.	
	Goalparah ...	Goalparah	Not rec.	ditto	65 80	11th July.	
		Dhoobree	ditto	ditto	69 38	4th July.	
	Kamroop ...	Gowhatty	ditto	ditto	48·82	ditto.	
		Burpettah	ditto	ditto	49·17	ditto.	
	Durrung ...	Tezpore	ditto	ditto	37·44	20th June.	
		Mungledye	ditto	ditto	36 46	ditto.	
	Nowgong ...	Nowgong	ditto	ditto	39·60	11th July.	
	Seebsaugor ...	Seebsaugor	4·02	ditto	94 22	25th July.	
		Golaghat	2·23	ditto	58 01	ditto	
		Jorehaut	0·17	ditto	72 71	ditto.	
		Nazeerah	5 96	ditto	85 91	ditto.	
	Luckimpore ...	Debrooghur	Not rec.	ditto	44 95	23rd May.	
		North Luckimpore ..	ditto	ditto	51 32	13th June.	
		Suddya	ditto	ditto	47 61	23rd May ...	Not rec. 5th to 11th April.
	Naga Hills ..	Samoogoodting	ditto	ditto	25·04	18th July.	
	Khasi and Jynteah Hills ..	Shillong	ditto	ditto	11·10	16th May.	
		Jaowai	ditto	ditto	21·50	ditto.	
		Cherrapoonjee	ditto	ditto	133 03	23rd May.	
	Garo Hills ...	Tura	ditto	ditto	59·85	11th July.	
		Benares	0 56	3 13	23·17	1st Aug.	
		Akyab	5 00	11·50	55 80	ditto.	

CALCUTTA,
The 8th August 1874.

W. G. WILLSON,
Offg. Meteorological Reporter to the Govt. of Bengal.

Meteorological Telegraphic Report for the period 2nd to 8th August 1874.

Station	Date.	Hour.	Barometer reduced to 32°.	Barometer reduced to sea-level	Thermometer. Dry.	Thermometer. Wet	Humidity, Sat. =100.	Wind. Direction.	Wind. Velocity.	Rain.	Clouds.	Weather initials.
Calcutta.	July 2nd	10	29·454	29·472	85·3	80·3	79	E	11·1	0·06	K	scuds.
		16	29·347	29·365	82·0	70·7	89	E S E	20·0	0·11	C	scuds.
	3rd	10	29·625	29·643	85·4	81·5	83	S E	13·3	0·08	K, C	scuds.
		16	29·569	29·587	84·5	82·3	91	S by E	5·8	0·44	.....	o
	4th	10	29·672	29·690	80·2	79·2	95	S E	5·4	0·31	.....	o
		16	29·595	29·613	78·7	77·8	95	S by E	7·0	0·04	.....	o
	5th	10	29·667	29·685	83·6	81·5	91	S by E	5·6	1·36	S	
		16	29·557	29·575	84·2	80·5	84	S by W	9·0	0·03	K, C	
	6th	10	29·701	29·719	83·5	81·3	91	S S E	5·6	0·12	.....	o
		16	29·606	29·624	83·6	81·9	92	S S E	7·0	0·32	K	
	7th	10	29·708	29·726	85·4	81·5	83	S S E	5·5	0·03	S, K	
		16	29·616	29·636	88·9	83·0	76	S E	6·2	...	K	
	8th	10	29·675	29·693	87·0	82·5	81	S S E	4·1	...	K	
		16	29·548	29·566	91·4	82·5	66	S S E	3·8	...	K	
Saugor Island.	2nd	10	29·360	29·366	81	78	86	N E	10·7	0·20	N	d o, scuds.
		16	29·278	29·284	83	80	87	S E	16·3	...	N, S	o
	3rd	10	29·639	29·645	86	81	79	S S E	6·9	0·20	K	b, v
		16	29·583	29·589	87	81	76	S	9·5	...	N	v, u
	4th	10	29·674	29·680	80	79	95	S W	5·3	1·10	N	o, r
		16	29·593	29·599	79	78	95	W S W	7·4	5·40	N	o, r
	5th	10	29·670	29·676	85	82	87	S S W	8·8	0·40	N	b, v
		16	29·587	29·593	86	81	79	S	10·6	...	N	b, v
	6th	10	29·710	29·716	85	81	83	S	3·0	...	N	b, v
		16	29·618	29·624	87	81	76	S S E	11·0	...	N	b, v
	7th	10	29·718	29·724	86	82	83	S S E	8·7	0·10	N	b, v
		16	29·639	29·645	86	81	79	S S E	9·8	...	N	b, v
	8th	10	29·679	29·685	88	83	80	S E	4·8	...	N	b, v
		16	29·510	29·516	89	83	76	S E	6·6	...	N	b, v
Chittagong.	2nd	10	29·514	29·606	84	75	64	E S E	11·2	0·10	CK	
		16	29·484	29·576	84	79	79	S E	11·4	...	CK, K	b, v
	3rd	10	29·683	29·775	84	78	75	E S E	4·1	..	CK	b, v
		16	29·613	29·705	83	80	87	E S E	11·6	0·10	KS	r, g
	4th	10	29·708	29·801	81	78	86	E S E	6·7	0·20	KS	p, u, g
		16	29·618	29·711	81	78	86	S S E	13·3	0·10	KS	p, g
	5th	10	29·670	29·762	84	79	79	S E	6·8	...	KS	p, v
		16	29·606	29·699	81	79	91	S	11·2	0·30	KS	p, g
	6th	10	29·693	29·785	85	81	83	S E	4·6	...	CK, KS	v
		16	29·608	29·700	86	80	75	S	13·2	...	K, KS	v
	7th	10	29·715	29·808	82	78	82	S E	6·1	...	K, KS	v
		16	29·595	29·686	90	82	69	E	4·8		CK, K	b, v
	8th	10	29·671	29·764	80	78	91	S W	5·8	0·60	KS	p, g
		16	29·556	29·649	81	78	86	N E	4·3	...	KS	p, g
Madras.	1st	10	29·752	29·782	89	75	49	W by S	15	...	.....	c
		16	29·639	29·669	94	75	38	S W by W	13	...	.....	c
	2nd	10	29·769	29·799	86	74	54	W S W	12	0·06	... ..	cloudy.
		16	29·652	29·689	90	75	47	S W by W	11	...	.....	cloudy.
	3rd	10	29·799	29·829	90	75	47	W by S	14	...	.....	c
		16	29·686	29·716	95	76	38	W S W	13	...	.....	c
	4th	10	29·832	29·862	89	76	52	W by S	13	...	.....	c
		16	29·684	29·714	95	77	41	W by S	8	...	.....	b, c
	5th	10	29·817	29·847	83	74	63	W S W	6	...	.....	o
		16	29·720	29·750	87	76	58	W S W	2	...	.....	o
	6th	10	29·889	29·919	80	75	78	W S W	6	0·19	.....	o
		16	29·808	29·838	80	75	78	N N W	7·8	0·02	.....	o
	7th	10	29·868	29·898	84	75	64	W S W	9	...	.....	cloudy.
		16	29·742	29·772	87	78	65	E by S	7	...	.....	c
Cuttack.	2nd	10	29·406	29·489	78	76	90	W	5·0	4·30	N	r
		16	29·318	29·401	81	78	86	W S W	7·5		N	d
	3rd	10	29·543	29·625	85	79	75	S S W	4·2	...	NC	
		16	29·485	29·567	83	79	83	S S W	5·1	...	N, S, C	
	4th	10	29·624	29·707	82	80	91	W S W	1·7	...	N	d
		16	29·513	29·626	78	76	96	S S E	1·2	1·10	N	d
	5th	10	29·625	29·708	78	76	90	S S W	0·7	0·70	N	d
		16	29·548	29·631	80	77	86	S W	6·4		N	p
	6th	10	29·642	29·724	85	79	79	W S W	4·0	0·10	CK, C	
		16	29·507	29·588	90	81	66	W N W	3·1	..	KS, C	
	7th	10	29·639	29·721	86	80	75	W N W	2·9	0·40	CK, C	
		16	29·525	29·606	90	81	66	W N W	2·4	...	K, N	u
	8th	10	29·609	29·691	86	81	79	S W	2·0	2·10	C, CK	
		16	29·470	29·557	88	82	76	N E	2·3	...	KS, N	u
Akyab.	2nd	10	29·618	29·670	80	78	91	S S W	6·3	0·90		
		16	29·618	29·670	77	76	95	S S W	6·5	1·10	.....	p
	3rd	10	29·796	29·818	80	78	91	S S E	5·4	0·20	.....	r
		16	29·715	29·737	82	79	87	S	4·6	0·70	.....	p
	4th	10	29·824	29·846	79	78	95	S	3·6	1·10	.....	b
		16	29·712	29·733	85	79	75	S	3·5	...	.....	r
	5th	10	29·772	29·794	81	79	91	S	3·1	0·20	.....	b
		16	29·677	29·698	83	80	87	S	5·8	0·70	.....	p
	6th	10	29·796	29·818	82	80	91	E	2·7	0·20	.....	b
		16	29·699	29·720	85	80	79	S	4·8	...	.....	g
	7th	10	29·794	29·815	85	80	79	S S E	3·3	...	.....	v
		16	29·6 2	29·713	84	80	81	S S W	6·0	...	... ..	b
	8th	10	29·765	29·787	79	78	95	S E	2·5	2·00	.....	b
		16	29·615	29·636	83	79	83	E	4·0	...	... ..	r
											.....	g

Velocity of wind in miles per hour.

CALCUTTA.
The 8th August 1874.

W. G. WILLSON,
Offg. Meteorological Reporter to the Government of Bengal.

Results of the Meteorological Observations taken at the Surveyor-General's Office, Calcutta, from 1st to 7th August 1874.

Month.	Date.	Mean reduced barometer.	Thermometer. Highest reading.	Thermometer. Lowest reading.	Thermometer. Max. solar radiation.	Mean dry bulb.	Mean wet bulb.	Computed mean dew-point.	Mean degree of humidity.	Wind. Prevailing direction.	Wind. Max. pressure.	Wind. Daily velocity.	Rain.	Moon's phases.	General Remarks.
		Inches.	°	°	°	°	°	°			lb	Miles.	In.		
Aug.	1st	29·439	86·5	78·0	139·0	81·9	79·1	77·1	0·80	S by W, E by N & E	1·5	121·6	...	...	Cirri, scuds and cumuli. Brisk wind from 9¾ A.M. to 1½ P.M. Sightly foggy at midnight. Drizzled at 5¼, 6½, 9½, A.M. and 1 P.M.
	2nd	·425	87·4	78·9	136·0	82·0	79·5	77·7	·87	E N E, E & S E	6·0	256·0	0·17	...	Cirri cumuloni, and overcast Stong wind from 8 A.M. to 6½ P.M. Slight rain at 4½, 8½, 11½, 12½ A.M., 2½ and 3½ P.M.
	3rd	·585	88·5	79 0	146·5	82·7	80·5	79·0	·89	S E, & S by E	1·0	250·0	0·52	...	Overcast, and cumuli. Thunder between 2 and 3 P.M. Rain at 4, 6 A.M., 1½ and 2½ P.M.
	4th	·640	82·0	78·5	...	79·8	78·9	78·3	·95	S S E	1·0	109·6	0·35	...	Cirri and overcast. Thunder at 11 A.M. Slight rain after intervals.
	5th	·628	88·0	78 0	140·0	82·1	79·9	78·4	·89	S S E & S	0·5	145·1	1·43	☽	Overcast, cumuli and clear. Rain after intervals.
	6th	·653	86·8	80 0	144·0	82·6	80·6	79·2	·90	S S E	...	150·3	0·40	...	Cumuli, and clear. Thunder at 3 P.M. Sheet lightning on west at 11 P.M. Slight rain at 7, 8, 12½ A.M., and from 1½ to 3 P.M.
	7th	·669	90·0	79·5	141·2	83·6	80·6	78·5	·85	S S E & S E	...	162·0	0·03	...	Clear, cumuli and cirri. Sheet lightning from 6¾ to 11 P.M. Slight rain at 7½ A.M. and 4½ P.M.

The mean barometer, as likewise the dry and wet bulb thermometer means, are derived from the twenty-four hourly observations made during the day.

The dew-point is computed with the Greenwich constants. The figures in column 10 represent the humidity of the air, the complete saturation of which being taken at unity. The receiver of the lower rain gauge is 1½ feet, and that of the anemometer 70 feet 10 inches above the level of the ground. The velocity of wind, as indicated by Robinson's anemometer, is registered from noon to noon.

		°
The extreme variation of temperature during the past seven days	...	12·0
The maximum temperature during the past seven days	...	90·0
The maximum temperature during the corresponding period of the past year	...	92·0
The mean humidity during the past seven days	...	0·89
The mean humidity during the corresponding period of the past year	...	0·89
		Inches.
The total fall of rain from 1st to 7th ... by lower rain gauge	...	2·90
The total fall of rain from 1st to 7th ... by anemometer gauge	...	2·65
Ditto ditto ditto, average of twenty previous years	...	3·47
Ditto ditto between the 1st January and the 7th August	...	27·69
Ditto ditto ditto, average of twenty previous years	...	40·64

GOPEENAUTH SEN,
In charge of the Observatory.

The 10th August 1874.

PUBLIC WORKS DEPARTMENT,—BENGAL.

GENERAL ESTABLISHMENT.—No. 272 —*The 10th August* 1874.

Statement showing heights over mean sea-level and low water on Rivers Ganges, Bhagiruthee, and Brahmapooter during the month of July 1874.

Date	Miles	Distance	RIVER GANGES														RIVER BHAGIRUTHEE				BRAHMAPOOTER	
			Benares		Buxar		Dinapore		Monghyr		Sahebgunge		Rampore Bauleah		Goalundo.		Berhampore		Kishnaghur		Gowhatty.	
					90		177	87	287.	110	381	94.	471	90	591	120			70.			
					From Benares		From Benares	From Buxar	From Benares	From Dinapore	From Benares	From Monghyr	From Benares	From Sahebgunge	From Benares	From Rampore Bauleah			From Berhampore			
			Height over low water	Height over mean sea-level	Height over low water	Height over mean sea-level	Height over low water	Height over mean sea-level	Height over low water	Height over mean sea-level.	Height over low water	Height over mean sea-level	Height over low water	Height over mean sea level.	Height over low water.	Height over mean sea-level.	Height over low water.	Height over mean sea-level.	Height over low water	Height over mean sea-level	Height over low water	Height over mean sea-level
1st			...		20′8″	188 98	19′7¼″	159 60	20′7¼″	122 47	20′8″	88 50	17′5″	59 41	18′9″	27 69	18′2″	50 56	9′9½″	18 58	27′0″	175 76
2nd					19′2″	188 48	18′6″	158 50	20′0″	121 85	21′0″	89 00	18′1″	60 25	19′5″	28 35	19′6½″	51 94	10′1″	19 13	27′3¼″	176 06
3rd					18′5″	187 73	18′0″	158 00	19′4½″	121 22	21′2″	89 16	18′9″	60′75	19′8″	28 60	20′1′	52 48	13′11″	22 70	27′5″	176 16
4th					17′8″	186 98	17′11″	157 90	18′8″	120 51	20′10″	88 83	18′10″	60 83	19′11″	28 85	20′2½″	52 60	15′2′	23 95	27′6″	176 26
5th					16′3″	185 57	17′7¼″	157 60	17′11″	119 76	20′6″	88 50	18′10″	60 83	20′3″	29 19	20′2½″	52 60	15′10″	24 62	27′6″	176 26
6th					16′″5	185 73	17′2¼″	157 20	17′7″	119 43	20′2″	88 16	18′11″	60 91	20′4″	29 27	20′1″	5′ 48	16′0′	24 79	27′7¼″	176 36
7th					16′8″	185 98	17′11″	157′90	17′11″	119 76	20′5″	88 41	18′8″	60 66	20′5″	29 35	19′11″	52 31	16′ ″	24 79	27′9½″	176 56
8th					17′9″	186 07	19′5″	159 40	18′9″	120 60	20′4″	88 33	18′9″	60 75	20′9″	29 69	20′0″	52 40	15′11″	24 70	28′1¾″	176 86
9th					19′3″	188 57	20′3¼″	160 20	20′5″	122 26	21′7″	89 58	19′2″	61 16	20′11″	29 85	20′ ½″	52 69	16′4″	25 12	28′5″	177 16
10th					20′4″	189 65	20′9½″	160 80	21′0″	122 85	22′6″	90 50	19′9″	61 75	20′10½″	30 14	21′5′	53 81	17′2″	25 95	28′8¼″	177 46
11th					21′0″	190 32	21′9½″	161 80	21′9″	123 60	23′2″	91 16	20′6″	62 50	21′8″	30 60	21′10″	54 23	17′9′	26 54	29′1¼″	178 86
12th					21′5″	190 73	22′0″	161 00	22′4″	124 18	23′10″	91 83	21′0″	63 00	22′0″	30 94	22′4″	54 73	18′3″	27 04	29′3¼″	178 06
13th					21′3″	190 57	21′11″	161 90	22′5″	124 26	24′4″	92 33	21′4″	63 33	22′2″	31 10	22′8″	55 06	18′10″	27 62	29 6″	178 26
14th					21′2′	190 48	21′6″	161 50	22′6¼″	124 39	24′7″	92 58	21′8″	63 66	22′2″	31 10	22′11″	55 31	19′0″	27 79	29′8¼″	177 46
15th					21′6″	190 82	21′8¼″	161 70	22′4″	124 18	24′9″	92 75	22′0″	64 00	20′3″	29 19	23′1½″	55 52	19′4″	28 12	29′8¾″	178 46
16th					22′0″	191 32	21′3¼″	161 30	22′0″	123 85	24′8″	92 66	22′3″	64 25	20′5″	29 35	23′3¼″	55 69	19′6″	28 29	29 7¼″	178 36
17th					22′6″	191 32	21′1¼″	161 10	21′7¼″	123 47	24′8″	92 66	22′4″	64 33	21′7″	30 52	23′5¼″	55 85	19′9″	28 24	29′3¼″	178 06
18th					22′0″	191 32	21′1¼″	161 10	21′4″	123 18	24′8″	92 66	22′4″	64 33	20′6″	29 44	23′5¼″	55 85	19′10½″	28 66	29′1¼′	177 86
19th					21′2″	190 48	21′0″	161 00	21′4″	123 18	24′6″	92 50	22′4″	64 33	20′5¼″	29 39	23′4½″	55 77	19′10½″	28 66	28′9½″	175 56
20th					20′4″	189 65	20′5″	160 40	21′0″	122 85	24′4″	92 33	22′6″	64 50	20′3¼″	29 23	23 2½″	55 60	19′9¼″	28 58	28 6″	177 26
21st					19′11″	189 23	20′0″	160 00	20′5½″	122 32	24′2″	92 16	22′4″	64 33	20′2″	29 14	23′0″	55 40	19′8″	28 45	28′0″	176 76
22nd					20′0′	189 32	19′6′	159 50	19′9¾″	121 64	23′10″	91 83	22′1″	64 08	20′2″	29 10	22′9″	55 15	19′6″	28 29	27′6″	176 26
23rd					20′3″	189 57	19′2½″	159 20	19′4½″	121 22	23′2′	91 16	21′9″	63 75	20′2″	29 10	22′4″	54 73	19′4″	28 12	27′5″	176′16
24th					20′2″	189 48	19′1½″	159 10	19′2½″	121 03	22′8′	90 66	21′6″	63 50	20′1″	29 02	22 0½″	54 44	19′3″	28 04	27 1¼″	175 86
25th					19′9″	189 07	19′1½″	159 10	19′1½″	120 97	22′6″	90 50	21′3″	63 25	20′0″	28 94	21′9½″	54 17	18′11″	27 70	26 8½″	175 46
26th					19′7″	188 90	18′6″	158 50	18′10″	120 68	22′4″	90 33	21′0″	63 00	20′0″	28 85	21′6″	53 90	18′10½″	27 66	26′3½″	175 06
27th					19′10″	189 15	18′5″	158 40	18′5″	120 26	22′2″	90 16	20′11″	62 91	19′11″	28 85	21′2½″	53 60	18′10½″	27 66	26′0″	174 76
28th					19′11″	189 23	18′3½″	158 30	18′3″	120 10	21′10″	89 83	20′6″	62 50	19′11″	28 85	20′11½″	53 35	18′6″	27 29	25′3″	174 16
29th					19′10″	189 15	18′8½″	158 70	18′4″	120 18	21′9″	89 25	20′3″	61 25	19′11½″	28 89	20′ ½″	53 10	18′7″	27 37	24′8½″	173 46
30th					19′7″	188 90	18′9½″	158 80	18′5″	120 26	21′2″	89 16	19′11″	61 91	19′9″	28 69	20′7″	52 98	18′5″	27 20	24′1¼″	172 86
31st			...		19′9″	189 07	19′1¼″	159 10	18′5″	120 26	21′5″	89 41	19′11″	61 91	19′6″	28 44						

J. E. T. NICOLLS, *Colonel*, R.E.,
Secy. to the Govt. of Bengal, P. W. Department.

Weekly Return of Traffic Receipts on Indian Railways.

NALHATI STATE RAILWAY.

Approximate Return of Traffic for the week ended 1st August 1874, on 27¼ miles open.

	Coaching Traffic.			Merchandise and Mineral Traffic.			Total traffic receipts.
	Number of passengers.	Coaching receipts.		Weight carried.	Receipts.		
		Rs. A. P.	£ s. d.	Mds. Srs.	Rs. A. P.	£ s. d.	£ s. d.
Total traffic for the week	1,210	824 0 0	82 8 0	11,442 0	813 0 0	81 6 0	163 14 0
Or per mile of railway	44	30 0 0	3 0 0	420 0	30 0 0	3 0 0	6 0 0
For previous 4 weeks of half-year...	4,195	3,307 0 0	330 14 0	35,662 0	2,598 0 0	259 16 0	590 10 0
Total for 5 weeks	5,405	4,131 0 0	413 2 0	47,104 0	3,411 0 0	341 2 0	754 4 0
Comparison.							
Total for corresponding week of previous year.	1,212	899 12 1	89 19 6	2,677 10	188 7 3	18 16 11	108 16 5
Per mile of railway corresponding week of previous year.	44	33 0 4	3 6 0	98 10	6 14 8	0 13 10	3 19 10
Total to corresponding date of previous year.	6,655	4,764 6 3	476 8 9	14,748 10	1,216 11 9	121 13 6	598 2 3

CALCUTTA AND SOUTH-EASTERN STATE RAILWAY.

Approximate Return of Traffic for week ended 1st August 1874, on 28 miles open.

		Rs. A. P.	£ s. d.	Mds. Srs.	Rs. A. P.	£ s. d.	£ s. d.
Total traffic for the week	5,894	822 0 0	82 4 0	13,864 0	409 0 0	40 18 0	123 2 0
Or per mile of railway	211	29 8 0	2 19 0	495 0	14 8 0	1 9 0	4 8 0
For previous 4 weeks of half-year	22,532	3,167 0 0	316 14 0	51,606 0	1,588 0 0	158 16 0	475 10 0
Total for 5 weeks	28,426	3,989 0 0	398 18 0	65,470 0	1,997 0 0	199 14 0	598 12 0
Comparison.							
Total for corresponding week of previous year ..	4,293	734 14 6	73 9 10	12,153 0	360 2 9	36 0 4	109 10 2
Per mile of railway, corresponding week of previous year	153	26 3 11	2 12 6	434 0	12 13 10	1 5 9	3 18 3
Total to corresponding date of previous year	21,331	3,637 10 0	363 15 3	94,747 0	3,077 10 9	307 15 4	671 10 7

EAST INDIAN RAILWAY—MAIN LINE.

Approximate Return of Traffic for Week ended 1st August 1874, on 1,280 miles open.

		Rs. A. P.	£ s. d.	Mds. Srs.	Rs. A. P.	£ s. d.	£. s. d.
Total traffic for the week	96,430	1,26,101 6 9	11,559 5 11	11,25,309 10	* 4,45,514 3 0	40,838 16 0	52,398 1 11
Or per mile of railway	.....	98 8 3	9 0 8	.. .	348 0 11	31 18 1	40 18 9
For previous 4 weeks of half-year...	375,393	4,34,950 4 9	39,870 8 11	33,29,173 0	14,26,011 9 6	1,30,717 14 7	1,70,588 3 6
Total for 5 weeks	471,823	5,61,051 11 6	51,429 14 10	44,54,482 10	18,71,525 12 6	171,556 10 7	2,22,986 5 5
Comparison.							
Total for corresponding weeks of previous year	97,387	126,604 8 6	11,605 8 3	4,18,883 30	1,88,566 3 9	17,285 4 9	28,890 13 0
Per mile of railway, corresponding week of previous year	.....	98 14 7	9 1 4	.....	147 5 1	13 10 1	22 11 5
Total to corresponding date of previous year	4,91,384	6,04,636 0 3	55,424 19 4	24,28,272 0	11,08,367 10 9	101,600 7 5	1,57,025 6 9

* Rs. 45,753-3 added on account of estimated proportion of freight on food-grains due by Government for this week.

EAST INDIAN RAILWAY—JUBBULPORE LINE.

Approximate Return of Traffic for week ended 1st August 1874, on 223½ miles open.

		Rs. A. P.	£ s. d.	Mds. Srs.	Rs. A. P.	£ s. d.	£ s. d.
Total traffic for the week	2,339	7,786 9 0	713 15 4	92,536 30	*23,223 13 0	2,128 17 0	2,842 12 4
Or per mile of railway	.... .	34 13 5	3 3 10	.. ...	103 14 7	9 10 6	12 14 4
For previous 4 weeks of half-year...	13,192	34,519 5 1	3,164 5 5	2,39,928 0	73,763 10 3	6,761 13 4	9,925 18 9
Total for 5 weeks	15,531	42,305 14 1	3,878 0 9	3,32,464 30	96,987 7 3	8,890 10 4	12,768 11 1
Comparison.							
Total for corresponding week of previous year	2,903	7,117 2 3	652 8 1	18,702 30	6,896 7 6	632 3 7	1,284 11 8
Per mile of railway, corresponding week of previous year	.....	31 13 6	2 18 4	.....	30 13 9	2 16 7	5 14 11
Total to corresponding date of previous year	16,161	36,959 12 3	3,387 19 7	1,45,379 20	46,514 13 8	4,263 17 3	7,651 16 10

* Rs. 7,690 added on account of estimated proportion of freight on food-grains due by Government for this week.

EASTERN BENGAL RAILWAY.

Approximate Return of Traffic for Week ended 1st August 1874, on 158¼ miles open.

	Coaching Traffic.				Merchandise and Mineral Traffic.			Total traffic receipts.
	Number of passengers.	Coaching receipts.			Weight carried.	Receipts.		
		Rs. A. P.	£ s. d.		Mds. Srs.	Rs. A. P.	£ s. d.	£ s. d.
Total traffic for the week	26,028½	17,408 11 9	1,596 16 0		104,728 11	28,953 7 3	2,654 1 4	4,250 17 4
Or per mile of railway	164	110 0 2	10 1 10		662 0	182 15 4	16 15 5	26 17 3
For previous 4 weeks of half-year...	1,12,183	60,287 8 6	5,516 7 2		4,01,200 10	84,291 15 2	7,726 15 2	13,243 2 4
Total for 5 weeks	138,211½	77,696 4 3	7,113 3 2		5,05,928 21	1,13,245 6 5	10,380 16 6	17,493 19 8
Comparison.								
Total for corresponding week of previous year	39,459	17,634 14 6	1,616 10 9		91,975 0	20,384 5 2	1,868 11 3	3,485 2 0
Per mile of railway, corresponding week of previous year ...	504	112 10 11	10 6 7		588 0	130 4 0	11 18 10	22 5 5
Total to corresponding date of previous year	123,218½	72,835 8 6	6,676 12 4		4,03,327 15	82,801 7 10	7,590 2 9	14,266 15 1

Printed and published by Edwin Morris Lewis, at the Printing Office of the Bengal Secretariat, No. 28, Chowringhee, in the City of Calcutta,— August 12, 1874.

REGISTERED No. 20.

No. 33 of 1874.

The Calcutta Gazette.

WEDNESDAY, AUGUST 19, 1874.

CONTENTS.

	Page.
PART I.—Orders and Notifications by the Lt.-Governor of Bengal, the High Court, Government Treasury, &c.	1251—1281
PART II.—Advertisements	1891—1945
PART III.—Acts of the Bengal Council	Nil.
PART IV.—Bills of the Bengal Council	Nil.
PART V.—Acts of the Legislative Council of India ...	Nil.
PART VI.—Bills of the Legislative Council of India ...	Nil.
SUPPLEMENT No. 33	2741—2776

PART I.

Orders and Notifications by the Lieut.-Governor of Bengal, the High Court, Government Treasury, &c.

ORDERS BY THE LIEUTENANT-GOVERNOR OF BENGAL.

REVENUE AND GENERAL DEPARTMENTS.

No. 2255C.S.

GENERAL.—*The 12th August* 1874.—Baboo Gour Das Bysack, Deputy Magistrate and Deputy Collector, in charge of the sub-division of Jehanabad, in Burdwan, is vested with the powers of Collector under Act X of 1870 for the purpose of taking up land for the excavation of a tank in Shyam Bazar Union, in that sub-division.

The 15th August 1874.—Baboo Rash Behary Bose, Road Cess Deputy Collector, Jessore, is allowed leave for three months, under Section 21, Chapter VI of the Civil Leave Code.

Baboo Protap Chunder Chatterjee, Deputy Magistrate and Deputy Collector, Shahabad, is allowed leave for three months, under Section 21, Chapter VI of the Civil Leave Code.

The 17th August 1874.—Mr. John Revans Hallett, M.A., C.S., reported his departure from India on leave on the 11th August 1874.

The 18th August 1874.—Baboo Gunga Narain Roy is appointed temporarily to act as a Sub-Deputy Collector of the 2nd Grade at Jungypore, in Moorshedabad, *vice* Baboo Shoshi Shikur Dutt, who has been appointed to act as a Deputy Magistrate and Deputy Collector.

POLICE.—*The 14th August* 1874.—Mr. Charles Armstrong Fisher, Assistant Superintendent of Police, is appointed, until further orders, to act as District Superintendent of Police, Jessore.

The 17th August 1874.—Mr. Alexander Vansittart Knyvett, Acting District Superintendent of Police, Chittagong Hill Tracts, is allowed leave for three months, under Section 21, Chapter VI of the Civil Leave Code, with effect from the 3rd August 1874.

MEDICAL.—*The 13th August* 1874.—The following gentlemen are appointed to be members of the Committee for the management of the Charitable Dispensary just established at Moonsheegunge, in Dacca, viz.—

The Magistrate of Dacca ... ... *Ex-officio Chairman.*
" Sub-Divisional Officer of Moonsheegunge ... " *Vice Chairman.*
Baboo Ananda Chunder Mullick, Moonsif ... } *Members.*
" Chunder Coomar Das " ... }
" Ramkinkur Sen, Pleader ... ... }
" Behari Lal Ghoshal, Canoongoe ... }
" Rojoni Kanta Sein, Sheristadar of the Sub-Divisional Officer's Court ... ... }
" Kally Kishore Shome, Head Master, Moonsheegunge School ... ... }
" Juggobundhoo Dutt, Sheristadar of the Moonsif's Court ... ... }
Baboo Sreenath Gupta, Court Sub-Inspector, Member and Secretary.

The 15th August 1874.—Surgeon A. B. Seaman, Acting Staff Surgeon, Dinapore, is appointed also to have medical charge of that sub-division.

The 17th August 1874.—Surgeon Henry Black Purves, Acting Civil Surgeon of Monghyr, is confirmed in that appointment.

Surgeon-Major John Cardy Shaw, Acting Civil Surgeon of Mymensingh, is confirmed in that appointment.

Surgeon-Major Theobald Mathew is appointed to be Civil Surgeon of Sylhet.

MUNICIPAL.—*The 14th August* 1874.—Mr. John Martin is appointed to be an Additional Municipal Commissioner for the Suburbs of the Town of Calcutta.

ROAD CESS.—*The 17th August* 1874.—The following gentlemen are appointed to be members of the Road Cess Committee in Beerbhoom under Section 49, Act X (B. C.) of 1871, in addition to those previously notified, viz.—

Dr. R. A. Barker, Civil Surgeon.
Baboo Romesh Chunder Chatterjee, Zemindar.
" Koonjo Behary Mookerjee, "
" Hurry Mohun Sircar, "
" Roma Prosonno Singh, "
Moonshee Golam Rusool, Rural Sub-Registrar.

RIVERS THOMPSON,
Secy. to the Govt. of Bengal.

[First Publication.]

NOTIFICATION.

The 17th August 1874.—Under the provisions of Section 83, Act V (B.C.) of 1870 (An Act to appoint Commissioners for making Improvements in the Port of Calcutta), the following additional Bye-law for the landing and delivery of goods at the jetties, as proposed by the Commissioners, is published for general information :—

BYE-LAW No. 14A.

When iron, drainage-pipes, or other goods, from their want of description or want of proper distinguishing marks, or from any other cause, are landed in a mixed condition, the Master or Agent of the vessel will be allowed two clear days to sort and make over the goods to the Commissioners ; and until the goods have been made over and the usual receipt granted, they will remain on the wharf at the risk of the vessel. Such goods, if not made over to the Commissioners within the two clear days, will at the expiration of that time be subject to wharf-rent at the schedule rates, the rent incurred being payable by the vessel. After receipt of such goods by the Commissioners, consignees will be allowed two clear days to take delivery before incurring wharf-rent charges. This exemption shall not be extended to goods the consignees of which refuse or neglect to forward their invoices within 24 hours after the vessel commences to discharge.

H. J. REYNOLDS,
Offg. Secretary to the Government of Bengal.

[First Publication.]

ROAD CESS NOTIFICATION.

The 12th August 1874.—It is notified under Section 75 of Act X (B.C.) of 1871 (the District Road Cess Act) that the Road Cess Committee of the district of Pooree have, under Section 74 of the Act, determined to levy the cesses under that Act at half the maximum rates for the ensuing road cess year. The cesses payable in the Pooree district for the year beginning with the first of October 1874 will therefore be at the following rates:—

I. Three pie, or one pice, on every rupee of the annual value of lands under Part II of the Act.

II. The following rates on non-agricultural houses and shops :—

Dwelling-houses estimated to be of the present value of—

			Yearly Cess. Rs.	A.	P.
Not less than Rs. 100, but less than Rs. 500		...	0	8	0
,, 500, ,, 1,000		...	1	0	0
,, 1,000, ,, 2,000		...	2	4	0
,, 2,000 and upwards	...	...	1	8	0

for every Rs. 1,000 or part thereof of estimated present value.

Shops and buildings used for purposes of trade whose estimated present value is more than Rs. 25 and less than Rs. 100, to pay a yearly tax of eight annas.

H. J. REYNOLDS,
Offg. Secy. to the Govt. of Bengal.

[First Publication.]

DISTRICT OF DACCA.

ROAD CESS NOTIFICATION.

The 17th August 1874.—It is notified under Section 75 of Act X (B.C.) of 1871 (the District Road Cess Act) that the Road Cess Committee of the district of Dacca have, under Section 74 of the Act, determined to levy the cesses under that Act for the ensuing cess year beginning on the 1st October next at the following rates, being the maximum rates, and the said rates are published accordingly :—

I. Six pie or two pice on every rupee of the annual value of lands under Part II of the Act.

II. The following rates on non-agricultural houses and shops estimated to be of the present value of—

		Yearly Cess. Rs.	A.	P.
Not less than Rs. 100, but less than Rs. 500,	...	1	0	0
,, 500 ,, 1,000,	...	3	0	0
,, 1,000 ,, 2,000,	...	4	8	0

Not less than Rs. 2,000 and upwards, Rs. 3 for every Rs. 1,000 or part thereof of the estimated present value.

Shops and buildings used for purposes of trade, whose estimated present value is more than Rs. 25 and less than Rs. 100, to pay a yearly tax of one rupee.

H. J. REYNOLDS,
Offg. Secy. to the Govt. of Bengal.

[First Publication.]

NOTIFICATION.

The 18th August 1874.—Whereas it appears to the Lieutenant-Governor of Bengal that the present boundaries of the tehsils newly created in the Bhutan Dooars are not convenient to the public, it is hereby ordered that the following shall be the boundaries of the respective tehsils over which the tehsildars will exercise civil, criminal, and fiscal jurisdiction :—

Name of Tehsil.	Jurisdiction.
MYNAGOREE	Will comprise that tract of land in the Western Dooars to the west of the Juldaca river and east of the Teesta.
FALLACOTTA	Will comprise that tract of land in the Dooars between the Juldaca and the Toorsa rivers.
BUXA	Will comprise that tract of the land in the Dooars between the Toorsa and the Sunkoss rivers.

H. J. REYNOLDS,
Offg. Secy. to the Govt. of Bengal.

[Second Publication.]

NOTIFICATION.

The 5th August 1874.—The Lieutenant-Governor is pleased to acknowledge the liberality and public spirit of the following gentlemen who have contributed to the Free Studentship Fund of the Temple School of Medicine at Bankipore :—

Syed Mohomed Aboo Said.
" " Shum Sool Hada.
" " Lutif Ali Khan.
" " Walayet Ali Khan.
" " Mohomed Nawab.
Baboo Ramkishen Pandy.
" Ramkishoon.
Baboo Nonnit Lall.
" Sree Ram.
The Members of the Patna Dispensary Committee.
The Municipal Commissioners of Patna.
Dr. D. B. Smith.
Syed Fuzloor Rahman.

H. J. REYNOLDS,
Offg. Secretary to the Government of Bengal.

[Second Publication.]

ROAD CESS NOTIFICATION.

The 6th August 1874.—It is notified under Section 75 of Act X (B.C.) of 1871 (The District Road Cess Act) that the Road Cess Committee of the district of Cuttack have, under Section 74 of the Act, determined to levy the cesses under that Act at half the maximum rates for the ensuing road cess year. The cesses payable in the Cuttack district for the year beginning with the first of October 1874 will therefore be at the following rates :—

I. Three pie, or one pice, on every rupee of the annual value of lands under Part II of the Act, and on the annual net profits of mines, &c., under Part III of the Act.

II. The following rates on non-agricultural houses and shops :—

Dwelling-houses estimated to be of the present value of—

				Yearly Cess. Rs.	A.	P.
Not less than Rs. 100, but less than Rs.			500 ..	0	8	0
"	500,	"	1,000 ..	1	8	0
"	1,000,	"	2,000 ..	2	4	0
"	2,000 and upwards		.. ..	1	8	0

for every 1,000 rupees or part thereof of estimated present value.

Shops and buildings used for purposes of trade, whose estimated present value is more than Rs. 25 and less than Rs. 100, to pay a yearly tax of eight annas.

H. J. REYNOLDS,
Offg. Secy. to the Govt. of Bengal.

[Second Publication.]

THE Lieutenant-Governor is pleased to order the publication of the following notifications for general information :—

H. J. REYNOLDS,
Offg. Secy. to the Govt. Bengal.

NOTIFICATION.

The 11th August 1874.—The Resident at Aden notifies that vessels touching at ports in the Red Sea will be liable to quarantine for twenty-one days at Suez, under notification from Egyptian Board of Health.

A. BAKER,
Offg. Master-Attendant.

[Second Publication.]

NOTICE TO MARINERS.

The 11th August 1874.—Notice is given that the Dutch Colonial steamer *Hertog Bernard*, on her passage from Padang to Acheen, passed an isle not indicated on the chart. It is low and extends north and southward 6 miles.

Lat. 0° 2′ S. | Long. 97° 36′ E.

Admiralty Charts No. 2760, Westcoast Sumatra, Sheet I.
Dutch Chart. Westkust Sumatra, Bl. I.

The Rear-Admiral, Commanding the Naval Forces in Netherl. India.
F. L. GEERLING.

A. BAKER,
Offg. Master-Attendant.

[First Publication.]

DECLARATIONS.

The 12th August 1874.—Whereas it appears to the Lieutenant-Governor of Bengal that land is required to be taken up for Government at the public expense for a public purpose, viz. for a road starting from the village of Kandeyab, pergunnah Khashtaluk, to that of Govindgunge, pergunnah Bahemonkunda, zillah Rungpore, it is hereby declared that for the above purpose a strip of land running generally from west to east, passing through the villages as per margin, and measuring, more or less, 11¼ miles in length and 36 feet in breadth, equal to 149⅔ standard beeghas, equivalent to 103¾ local beeghas, more or less, is required.

Pakah,	pergunnah	Khashtaluk.
Chaitta,	"	"
Manikpore,	"	Aligaon.
Haitur,	"	Babanpore.
Dureallah,	"	Khashtaluk.
Ashkpore,	"	Babanpore.
Doodiah,	"	Gurbi.
Burah,	"	Bahamankunda.
Kogaruah,	"	Rajishpore.
Kotalpore,	"	Khashtaluk.
Mallah,	pergunnah	Babanpore.
Kachuah,	"	Sherpore.
Madarpore,	"	Khashtaluk.
Khamarpore,	"	Sherpore.
Shapmarah,	"	"
Rampurah,	"	Babanpore.
Taraf Kamal,	"	Bahamunkunda.
" Maun,	"	Sherpore.
Khalasee,	"	Sheik Shohur.

This declaration is made under the provisions of Section 6 of Act X of 1870 to all whom it may concern.

Whereas it appears to the Lieutenant-Governor of Bengal that land is required to be taken up for Government at the public expense for a public purpose, viz. for a road starting from the village of Panitollah, pergunnah Paladasi, to that of Rampurah, pergunnah Babanpore, zillah Rungpore, it is hereby declared that for the above purpose a strip of land running generally from south-west to north-east, passing through the villages as per margin, and measuring, more or less, 4 miles in length and 36 feet in breadth, equal to 52 standard beeghas, equivalent to 36⅓ local beeghas, more or less, is required.

Chandrabatta,	pergunnah	Kunjoghoraghat.
Hatgaree,	pergunnah	Allihat.
Balasee,	"	Babanpore.
Sundarkal,	"	Paladasi.
Kooch Moru,	pergunnah	Sherpore.
Dilalpore,	"	"
Bengaru,	"	"
Rampurah,	"	Babanpore.

This declaration is made under the provisions of Section 6 of Act X of 1870 to all whom it may concern.

Whereas it appears to the Lieutenant-Governor of Bengal that land is required to be taken up for Government at the public expense for a public purpose, viz. for a road starting from the village of Kamdeyab, pergunnah Khashtaluk, to that of Panitollah, pergunnah Paladasi, zillah Rungpore, it is hereby declared that for the above purpose a strip of land running generally from north to south and east, passing through the villages as per margin, and measuring, more or less, 8¾ miles in length and 36 feet in breadth, equal to 114¾ standard beeghas, equivalent to 79¾ local beeghas, more or less, is required.

Kamdeyab,	pergunnah	Khashtaluk.
Sreemuntteabati,	"	"
Moheshpore,	"	"
Sanaigori,	"	"
Palasaltee,	"	Ditto and Babanpore.
Salparah,	"	Babanpore.
Banibara,	"	Bazitpore.
Amgaon,	"	Khashtaluk.
Sekabar,	"	"
Sonaparah,	"	Aligaon.
Dhawabalka,	pergunnah	Babanpore.
Ajeeah,	"	Khashtaluk.
Ayemah,	"	Aligaon.
Barashar,	"	"
Ratabar,	"	Babanpore.
Rajabar,	"	Kunjoghoraghat.
Bausor,	"	Aligaon.
Nowgaon,	"	Paladasi.
Anundipore,	"	Babanpore.
Shibpore,	"	Paladasi.

This declaration is made under the provisions of Section 6 of Act X of 1870 to all whom it may concern.

Whereas it appears to the Lieutenant-Governor of Bengal that land is required to be taken up for Government at the public expense for a public purpose, viz. for a road starting from the village of Kamdeyab, pergunnah Khashtaluk, zillah Rungpore, to that of village Makail, pergunnah Andolgaon, zillah Bogra, it is hereby declared that for the above purpose a strip of land running generally from east to west, passing through the villages as per margin, and measuring, more or less, 3½ miles in length and 36 feet in breadth, equal to 46⅔ standard beeghas, equivalent to 32½ local beeghas, more or less, is required

Kamdeyab,	pergunnah	Khashtaluk.
Punagari,	"	"
Gareeah,	"	Andolgaon.
Shalaih,	"	"
Makail,	"	"

This declaration is made under the provisions of Section 6 of Act X of 1870 to all whom it may concern.

J. F. K. HEWITT,
Offg. Junior Secy. to the Govt. of Bengal.

[First Publication.]

DECLARATION.

The 13th August 1874.—Whereas it appears to the Lieutenant-Governor of Bengal that land is required to be taken up by Government at the public expense for a public purpose, viz. for a road from Dulai up to China Khara, pergunnah Berahimpore, in the district of Pubna, it is hereby declared that for the above purpose a strip of land running from Dulai to China Khara, 3 miles in length, more or less, 60 feet in breadth, is required.

This declaration is made under the provisions of Section 6 of Act X of 1870 to all whom it may concern.

J. F. K. HEWITT,
Offg. Junior Secy. to the Govt. of Bengal.

[First Publication.]

DECLARATIONS.

The 13th August 1874.—Whereas it appears to the Lieutenant-Governor of Bengal that land is required to be taken up for Government at the public expense for a public purpose, viz. for a road starting from Berolehat to Pakoorah, zillah Dinagepore, it is hereby declared that for the above purpose a strip of land, passing through the villages as per margin, and measuring 5 miles, more or less, in length, and 40 feet, more or less, in breadth, is required.

Berole.	Dangapara.
Hoosoonah.	Rampore.
Moheshpore	Soondecah.
Bazeetpore.	Pakoorah.
Poorakhundore.	

This declaration is made under the provisions of Section 6 of Act X of 1870 to all whom it may concern.

Whereas it appears to the Lieutenant-Governor of Bengal that land is required to be taken up for Government at the public expense for a public purpose, viz. for a road starting from the Maldah road just past the 8th mile-post from Dinagepore to Kantabaree, in station Gungarampore, zillah Dinagepore, it is hereby declared that for the above purpose a strip of land, passing through the villages as per margin, and measuring 8 miles, more or less, in length and 40 feet, more or less, in breadth, is required.

Madhubpore.	Gopalpore.
Shibpore.	Chandole.
Moheshpore.	Kantabari.
Kalliagunge.	

This declaration is made under the provisions of Section 6 of Act X of 1870 to all whom it may concern.

Whereas it appears to the Lieutenant-Governor of Bengal that land is required to be taken up for Government at the public expense for a public purpose, viz. for a road starting from Majheepara to Chandgunge, in station Patiram, zillah Dinagepore, it is hereby declared that for the above purpose a strip of land, passing through the villages as per margin, and measuring 11½ miles, more or less, in length and 40 feet, more or less, in breadth, is required.

Mohloolapore.	Gopeenathpore.
Kareemoollapore.	Bishumbherpore.
Dariel.	Harihurpore.
Kansareepara.	Chandgunge.

This declaration is made under the provisions of Section 6 of Act X of 1870 to all whom it may concern.

Whereas it appears to the Lieutenant-Governor of Bengal that land is required to be taken up for Government at the public expense for a public purpose, viz. for a road starting from Bhalpara to Sahibgunge, zillah Dinagepore, it is hereby declared that for the above purpose a strip of land, passing through the villages as per margin, and measuring 4½ miles, more or less, in length and 40 feet, more or less, in breadth, is required.

Bhatpara.	Dabeepore.
Lahanah.	Sahibgunge.
Budeebatty.	

This declaration is made under the provisions of Section 6 of Act X of 1870 to all whom it may concern.

Whereas it appears to the Lieutenant-Governor of Bengal that land is required to be taken up for Government at the public expense for a public purpose, viz. for a road starting from Cheribunder to Beennakuree, zillah Dinagepore, it is hereby declared that for the above purpose a strip of land passing through the villages as per margin, and measuring 4 miles, more or less, in length and 40 feet, more or less, in breadth, is required.

Mooha.	Harripore.
Pooranpore.	Beennakuree.
Koomarpore.	

This declaration is made under the provisions of Section 6 of Act X of 1870 to all whom it may concern.

Whereas it appears to the Lieutenant-Governor of Bengal that land is required to be taken up for Government at the public expense for a public purpose, viz. for a road starting from Dinagepore to Bhusee, zillah Dinagepore, it is hereby declared that for the above purpose a strip of land passing through the villages as per margin, and measuring 12 miles, more or less, in length and 40 feet, more or less, in breadth, is required.

Nooliebaree.	Mundelpara.
Bycontopore.	Jallapara
Maharajpore.	Kallikapore.
Roypore.	Amdoobee.
Ramgunge.	Bhusee.

This declaration is made under the provisions of Section 6 of Act X of 1870 to all whom it may concern.

Whereas it appears to the Lieutenant-Governor of Bengal that land is required to be taken up for Government at the public expense for a public purpose, viz. for a road starting from Shaikhatty to Ranigunge, zillah Dinagepore, it is hereby declared that for the above purpose a strip of land passing through the villages as per margin, and measuring 3½ miles, more or less, in length and 40 feet, more or less, in breadth, is required.

Puliaparah.	Fuzulpore
Boobaroopore.	Ramgunge.
Maharajpore.	

This declaration is made under the provisions of Section 6 of Act X of 1870 to all whom it may concern.

Whereas it appears to the Lieutenant-Governor of Bengal that land is required to be taken up for Government at the public expense for a public purpose, viz. for a road starting from Lushkurhat to Jalghur, zillah Dinagepore, it is hereby declared that for the above purpose a strip of land, passing through the villages as per margin, and measuring 10 miles, more or less, in length, and 30 feet, more or less, in breadth, is required.

Bechahar.	Dangi.
Horsbore.	Emarillah.
Dhamtakoree.	Tarsipore.
Malmucha.	Majhina.
Neelmpore.	Jalghur.

This declaration is made under the provisions of Section 6 of Act X of 1870 to all whom may [illegible]

W[illegible] [illegible]ars to the Lieutenant-Governor of Bengal that land is required to be taken up for Government at the public expense for a public purpose, viz. for a road starting from Dangi to Monipore, zillah Dinagepore, it is hereby declared that for the above purpose a strip of land passing through the villages as per margin, and measuring 3 miles, more or less, in length and 30 feet, more or less, in breadth, is required.

Bhowanipore.	Shunderpore.
Chankori.	Monipore.
Chanchye.	

This declaration is made under the provisions of Section 6 of Act X of 1870 to all whom it may concern.

Whereas it appears to the Lieutenant-Governor of Bengal that land is required to be taken up for Government at the public expense for a public purpose, viz. for a road starting from Kristopore to Gangihar, zillah Dinagepore, it is hereby declared that for the above purpose a strip of land measuring 2 miles, more or less, in length and 30 feet, more or less, in breadth, is required.

This declaration is made under the provisions of Section 6 of Act X of 1870 to all whom it may concern.

Whereas it appears to the Lieutenant-Governor of Bengal that land is required to be taken up for Government at the public expense for a public purpose, viz. for a road which starts from Ramchanderpore and goes to Bheekahar, zillah Dinagepore, it is hereby declared that for the above purpose a strip of land measuring 2 miles, more or less, in length and 30 feet, more or less, in breadth, is required.

This declaration is made under the provisions of Section 6 of Act X of 1870 to all whom it may concern.

[illegible]hereas it appears to the Lieutenant-Governor of Bengal that land is required to be taken [illegible] for Government at the public expense for a public purpose, viz. for a road which star[illegible] the Bakhurpore gola, and passing through Batoria, Nowpara, Naksadul, and Ros[illegible]oins the new road made from Nawabazar to Jaboy, zillah Dinagepore, it is hereby decl[illegible] for the above purpose a strip of land measuring 1 mile, more or less, in length a[illegible] more or less, in breadth, is required.

[illegible]ration is made under the provisions of Section 6 of Act X of 1870 to all whom it [illegible]

The 10th Au[illegible]

W[illegible]rs to the Lieutenant-Governor of Bengal that land is required to be taken up for Government at the public expense for a public purpose, viz. for a road which commences at the 31st mile-post of the Godagary road, and runs to Paliahat, zillah Dinagepore, it is hereby declared that for the above purpose a strip of land measuring ½ mile, more or less, in length and 30 feet, more or less, in breadth, is required.

This declaration is made under the provisions of Section 6 of Act X of 1870 to all whom it may concern.

Teyore.	Futepore.	Khaipore.
Ismailpore.	Buksigunge.	Runagur.
Shaingbaree.	Punditpore.	Bangee.
Murargepore.	Badamail.	Balughat.
Dhuramnee.	Kamarpore.	Kusamber.
Chandepore.	Soonsee.	Mansil.
Lesai.	Daula.	Goatpore.
Jugannathpore.	Mukrapore.	Mamrakpore.
Chuck Gopal.	Bayara.	Belguree.
Goshaipore.	Amapara.	Khanpore.
Demrail.	Maluncha.	

Whereas it appears to the Lieutenant-Governor of Bengal that land is required to be taken up for Government at the public expense for a public purpose, viz. for a road starting from Balughat to Hillee, zillah Dinagepore, it is hereby declared that for the above purpose a strip of land, passing through the villages as per margin, and measuring 18 miles, more or less, in length and 40 feet, more or less, in breadth, is required.

This declaration is made under the provisions of Section of 6 Act X of 1870 to all whom it may concern.

[First Publication.]

DECLARATIONS.

The 13th August 1874.—Whereas it appears to the Lieutenant-Governor of Bengal that land is required to be taken up for Government at the public expense for a public purpose, viz. for a road starting from Berolehat to Pakoorah, zillah Dinagepore, it is hereby declared that for the above purpose a strip of land, passing through the villages as per margin, and measuring 5 miles, more or less, in length, and 40 feet, more or less, in breadth, is required.

Berole.	Dangapara.
Hoosoonah.	Rampore.
Moheshpore	Soondecah.
Bazeetpore.	Pakoorah.
Poorakhundore.	

This declaration is made under the provisions of Section 6 of Act X of 1870 to all whom it may concern.

Whereas it appears to the Lieutenant-Governor of Bengal that land is required to be taken up for Government at the public expense for a public purpose, viz. for a road starting from the Maldah road just past the 8th mile-post from Dinagepore to Kantabaree, in station Gungarampore, zillah Dinagepore, it is hereby declared that for the above purpose a strip of land, passing through the villages as per margin, and measuring 8 miles, more or less, in length and 40 feet, more or less, in breadth, is required.

Madhubpore.	Gopalpore.
Shibpore.	Chandole.
Moheshpore.	Kantaburi.
Kalliagunge.	

This declaration is made under the provisions of Section 6 of Act X of 1870 to all whom it may concern.

Whereas it appears to the Lieutenant-Governor of Bengal that land is required to be taken up for Government at the public expense for a public purpose, viz. for a road starting from Majheepara to Chandgunge, in station Patiram, zillah Dinagepore, it is hereby declared that for the above purpose a strip of land, passing through the villages as per margin, and measuring 11½ miles, more or less, in length and 40 feet, more or less, in breadth, is required.

Mohloolapore.	Gopeenathpore.
Kareemoollapore.	Bishumbherpore.
Dariel.	Harihurpore.
Kansareepara.	Chandgunge.

This declaration is made under the provisions of Section 6 of Act X of 1870 to all whom it may concern.

Whereas it appears to the Lieutenant-Governor of Bengal that land is required to be taken up for Government at the public expense for a public purpose, viz. for a road starting from Bhalpara to Sahibgunge, zillah Dinagepore, it is hereby declared that for the above purpose a strip of land, passing through the villages as per margin, and measuring 4½ miles, more or less, in length and 40 feet, more or less, in breadth, is required.

Bhatpara.	Dabeepore.
Lahanah.	Sahibgunge.
Budeebatty.	

This declaration is made under the provisions of Section 6 of Act X of 1870 to all whom it may concern.

Whereas it appears to the Lieutenant-Governor of Bengal that land is required to be taken up for Government at the public expense for a public purpose, viz. for a road starting from Cheribunder to Beennakuree, zillah Dinagepore, it is hereby declared that for the above purpose a strip of land passing through the villages as per margin, and measuring 4 miles, more or less, in length and 40 feet, more or less, in breadth, is required.

Mooha.	Haripore.
Poorunpore.	Beennakuree.
Koomarpore.	

This declaration is made under the provisions of Section 6 of Act X of 1870 to all whom it may concern.

Whereas it appears to the Lieutenant-Governor of Bengal that land is required to be taken up for Government at the public expense for a public purpose, viz. for a road starting from Dinagepore to Bhusee, zillah Dinagepore, it is hereby declared that for the above purpose a strip of land passing through the villages as per margin, and measuring 12 miles, more or less, in length and 40 feet, more or less, in breadth, is required.

Noolicbaree.	Mundelpara.
Bycoutopore.	Jallapara
Maharajpore.	Kallikapore.
Roypore.	Amdoobee.
Ramgunge.	Bhusee.

This declaration is made under the provisions of Section 6 of Act X of 1870 to all whom it may concern.

Whereas it appears to the Lieutenant-Governor of Bengal that land is required to be taken up for Government at the public expense for a public purpose, viz. for a road starting from Shaikhatty to Ranigunge, zillah Dinagepore, it is hereby declared that for the above purpose a strip of land passing through the villages as per margin, and measuring 3½ miles, more or less, in length and 40 feet, more or less, in breadth, is required.

Puliaparah.	Fuzulpore
Boobatoopore.	Ranigunge.
Maharajpore.	

This declaration is made under the provisions of Section 6 of Act X of 1870 to all whom it may concern.

bounded on the north by the road leading to the Bagoonbarry Bazar; on the east by the main road leading to Jamalpore; on the south by waste land; and on the west by the boundary of Ram Charan Deb's garden, in the aforesaid village of Bagoonbarry, is required for the aforesaid purpose.

This declaration is made under the provisions of Section 6 of Act X of 1870 to all whom it may concern.

H. J. REYNOLDS,
Offg. Secy. to the Govt. of Bengal.

[Second Publication.]

DECLARATIONS.

The 6th August 1874.—Whereas it appears to the Lieutenant-Governor of Bengal that land is required to be taken by Government at the public expense for a public purpose, viz. for the construction of the Northern Bengal State Railway from Julpigoree to Khata, it is hereby declared that for the above purpose a strip of land measuring more or less 17 miles in length and 140 feet in breadth, and passing through the villages as per margin, is required in the district of Julpigoree.

Koomurpara.	Paneekoree.
Raneegunge.	Luckeebhata.
Bhelakobee.	Gokoolhata.
Shikarpore.	

2. This declaration is made under the provisions of Section 6 of Act X of 1870 to all whom it may concern.

Whereas it appears to the Lieutenant-Governor of Bengal that land is required to be taken by Government at the public expense for a public purpose, viz. for the construction of a Feeder Road from Atwaree to Dimlanagore, it is hereby declared that for the above purpose a piece of land 100 feet wide, more or less, and passing through villages as per margin, is required in the districts of Dinagepore, Julpigoree, and Rungpore.

Jamadarpore.	Maleerhat.
Dhamooer.	Debeegunge.
Bamoonpara.	Debeedooba.
Ninanee.	Bairageepore.
Kaleegunge Haut.	Bagdogra.
Chukla.	Dangapara.
Chandanbaree.	Dimla.
Dangapara.	

2. This declaration is made under the provisions of Section 6 of Act X of 1870 to all whom it may concern.

Whereas it appears to the Lieutenant-Governor of Bengal that land is required to be taken by Government at the public expense for a public purpose, viz. for the construction of a Feeder Road from Chuckla to Chillahattee, it is hereby declared that for the above purpose a piece of land 100 feet wide, more or less, passing through Bengaree, Shikarpore, Kaleegunge and Thakooranee, is required in the districts of Dinagepore, Julpigoree, and Rungpore.

2. This declaration is made under the provisions of Section 6 of Act X of 1870 to all whom it may concern.

J. F. K. HEWITT,
Offg. Junior Secy. to the Govt. of Bengal.

[Second Publication.]

DECLARATIONS.

The 10th August 1874.—Whereas it appears to the Lieutenant-Governor of Bengal that land is required to be taken up for Government at the public expense for a public purpose, viz. for a road starting from Borodargah, in Bhagawanpore, to Shanerhat, in Dhallakandi, both in pergunnah Barobilla, zillah Rungpore, it is hereby declared that for the above purpose a strip of land running generally from north-west to south-east, passing through the villages as per margin, and measuring, more or less, 3 miles in length and 37½ feet in breadth = 41¼ standard beeghas, equivalent to 28½ local beeghas, more or less, is required.

Borodargah, in Bhagawanpore, pergunnah Barobilla.	Dhallakandi, pergunnah Barobilla.
Masta, pergunnah Barobilla.	Shanerhat, in Dhallakandi, pergunnah Barobilla.

This declaration is made under the provisions of Section 6 of Act X of 1870 to all whom it may concern.

Whereas it appears to the Lieutenant-Governor of Bengal that land is required to be taken up for Government at the public expense for a public purpose, viz. for a road starting from Shanerhat, in Dhallakandi, pergunnah Barobilla, to Madargunge, in mouza Hassanpore, pergunnah Amdohur, zillah Rungpore, it is hereby declared that for the above purpose a strip of land running generally from north-west to south-east, passing through the villages as per margin, and measuring, more or less, 6 miles in length and 37½ feet in breadth = 82½ standard beeghas, equivalent to 57 local beeghas, more or less, is required.

Shanerhat, in Dhallakandi, pergunnah Barobilla.	Bhaj Joor, pergunnah Barobilla.
Paharpore, pergunnah Barobilla.	Ekbarpore, pergunnah Amdohur.
Prathamdangah, pergunnah Barobilla.	Madargunge, in mouza Hassanpore, pergunnah Amdohur.

This declaration is made under the provisions of Section 6 of Act X of 1870 to all whom it may concern.

Whereas it appears to the Lieutenant-Governor of Bengal that land is required to be taken up for Government at the public expense for a public purpose, viz. for a part of a road from Pirgunge, in zillah Rungpore, to Daudpore, in zillah Dinagepore, namely the part commencing from Niamutpore, pergunnah Barobilla, to Bichna, pergunnah Karaibari, zillah Rungpore, it is hereby declared that for the above purpose a strip of land running generally from east to west, passing through the villages as per margin, and measuring, more or less, 8 miles in length and 37½ feet in breadth = 110 standard beeghas, equivalent to 76 local beeghas, more or less, is required.

Niamutpore, pergunnah Barobilla.	Lukhipore pergunnah Karaibari.
Bahadoorpore, ,, ,,	Gopinathpore, ,, ,,
Umarpore, ,, ,,	Taraf Muzai, ,, ,,
Uzirpore, ,, ,,	Tiarmari, ,, ,,
Fattehpore, ,, ,,	Durgapore, ,, ,,
Babanpore, ,, ,,	Monvil, ,, ,,
Japarerpara, ,, ,,	Bichna, ,, ,,
Thirarpara, ,, ,,	

This declaration is made under the provisions of Section 6 of Act X of 1870 to all whom it may concern.

Whereas it appears to the Lieutenant-Governor of Bengal that land is required to be taken up for Government at the public expense for a public purpose, viz. for a part of a road from Borodargah to Daudpore, viz. the portions from Borodargah in Danialespara, Mandalabari, both in pergunnah Barobilla, and from Khayerbari, in pergunnah Barobilla, to Khalashpeerhat, in Lakhipore, pergunnah Karaibari, zillah Rungpore, it is hereby declared that for the above purpose two strips of land, marked A and B, running generally from north-east to south-west, passing through the villages as per margin, and measuring, more or less, 6 miles in length and 37½ feet in breadth = 82½ standard beeghas, equivalent to 57 local beeghas, more or less, is required.

A.	Kaprikhal, pergunnah Karaibari.
Danialespara, pergunnah Barobilla.	Khettab Khan, ,, ,,
Makimpore, ,, ,,	Magurah, ,, ,,
Mandalabari, ,, ,,	Phaha, ,, ,,
B.	Ullagari, ,, ,,
Khayerbari, pergunnah Barobilla.	Lukhipore, ,, ,,
Syampore, ,, ,,	

This declaration is made under the provisions of Section 6 of Act X of 1870 to all whom it may concern.

Whereas it appears to the Lieutenant-Governor of Bengal that land is required to be taken up for Government at the public expense for a public purpose, viz. for a road starting from Gurjipara to Chintamun, both in pergunnah Bagdowar, zillah Rungpore, it is hereby declared that for the above purpose a strip of land running generally from east to west, passing through the villages as per margin, and measuring, more or less, 7 miles in length and 37½ feet in breadth = 96¼ standard beeghas, equivalent to 66½ local beeghas, more or less, is required.

Gurjipara, pergunnah Bagdowar.	Makargong, pergunnah Bagdowar.
Chapabari, ,, ,,	Bhendabari, ,, ,,
Shahzadpore, ,, ,,	Beshla, ,, ,,
Mirzapore, ,, ,,	Shingarpára, ,, ,,
Pocharpárá, ,, ,,	Kishnapore, ,, ,,
Bhim Shahar, ,, ,,	Chintamun, in Kishnapara, pergunnah Bagdowar.
Mantata, ,, ,,	

This declaration is made under the provisions of Section 6 of Act X of 1870 to all whom it may concern.

Whereas it appears to the Lieutenant-Governor of Bengal that land is required to be taken up for Government at the public expense for a public purpose, viz. for a road starting from Madargunge, in mouza Hassanpore, pergunnah Amdohur, to Dhaperhat, in Palwanpara, pergunnah Sookurgujary, in zillah Rungpore, it is hereby declared that for the above purpose a strip of land running generally from north to south, passing through the villages as per margin, and measuring, more or less, 7 miles in length and 37½ feet in breadth = 96¼ standard beeghas, equivalent to 66½ local beeghas, more or less, is required.

Hassanpore, pergunnah Amdohur.	Islampore, pergunnah Sookurgujary.
Rashanpore, ,, ,,	Bahadoorpore, ,, ,,
Abdullahpore, ,, ,,	Hingarpara, ,, ,,
Bhabanipore, ,, Sookurgujary.	Palwanpara, ,, ,,
Chaigari, Govindpore, pergunnah Sookurgujary.	

This declaration is made under the provisions of Section 6 of Act X 1870 to all whom it may concern.

Whereas it appears to the Lieutenant-Governor of Bengal that land is required to be taken up for Government at the public expense for a public purpose, viz. for a part of a road from Pirgunge to Ghoraghat, commencing from Chatra Hat, in Gashipore, pergunnah Sultanpore, to Ram Chundrapore, pergunnah Khashtalook, zillah Rungpore, it is hereby declared that for the purpose a strip of land running generally from north to south, passing through the villages as per margin, and measuring, more or less, 8 miles in length and 37½ feet in breadth = 110 standard beeghas, equivalent to 76 local beeghas, more or less, is required.

Chatra Hat in Gashipore, pergunnah Sultanpore.	Kesharigar, pergunnah Sultanpore.
Katadoar, pergunnah Palwa.	Kasiabari, pergunnah Sookurgujary.
,, ,, Khashtalook.	Ram Chandrapore, pergunnah Khashtalook.
Badlapara, pergunnah Warigocha.	

This declaration is made under the provisions of Section 6 of Act X of 1870 to all whom it may concern.

measuring, more or less, 6 miles in length and 37½ feet in breadth = 82½ standard beeghas, equivalent to 57 local beeghas, more or less, is required.

This declaration is made under the provisions of Section 6 Act X of 1870 to all whom it may concern.

Whereas it appears to the Lieutenant-Governor of Bengal that land is required to be taken up for Government at the public expense for a public purpose, viz. for a part of a road from Dhaperhat to Ranigunge, namely, the portion starting from Dhaperhat, in mouza Kabilpore, pergunnah Kabilpore, to Gashipore, pergunnah Sultanpore, zillah Rungpore, it is hereby declared that for the above purpose a strip of land running generally from east to west, passing through the villages as per margin, and measuring, more or less, 6 miles in length and 37½ feet in breadth = 82½ standard beeghas, equivalent to 63¾ local beeghas, more or less, is required.

Kabilpore,	pergunnah	Kabilpore.	Inayatpore,	pergunnah	Kabilpore.
Bhishnupore,	"	"	Chattra,	"	Khamar Mahal.
Sreerampore,	"	"	Iklimpore,	"	Kabilpore.
Lukhipore,	"	"	Gashipore,	"	Sulanpore.
Jaidpore,	"	"	Ratadoar.		Chandidoar.
Betkapa,	"	"			

This declaration is made under the provisions of Section 6 of Act X of 1870 to all whom it may concern.

Whereas it appears to the Lieutenant-Governor of Bengal that land is required to be taken up for Government at the public expense for a public purpose, viz. for a road starting from Danish Nagar in Rangamattee, pergunnah Bagdowar, to Gashipore, pergunnah Sultanpore, zillah Rungpore, it is hereby declared that for the above purpose a strip of land running generally from north-west to south-east, passing through the villages as per margin, and measuring, more or less, 12 miles in length and 37½ feet in breadth = 165 standard beeghas, equivalent to 114 local beeghas, more or less, is required.

Rangamattee,	pergunnah	Bagdowar.	Syam Daserpara,	pergunnah	Barobilla.
Salimpore,	"	"	Patnichara,	"	"
Ramchandrapore,	"	"	Tatarpore,	"	"
Salti,	"	"	Dharmadas,	"	"
Bhabanchara,	"	"	Hassanpore,	"	"
Autarampore,	"	"	Gramtola,	pergunnah	Khamar Mahal.
Ruprampore,	"	"	Jadubpore,	"	"
Antarampore,	"	Karaibari.	Kangaurpara,	"	Pera.
Lukhipore,	"	"	Antopore,	"	"
Kadirabad,	"	"	Iklimpore,	"	Kabilpore.
Thakurdas Lukhipore,	pergunnah	Barobilla.	Kochmardan,	"	Narainpore.
Therrapara,	"	Barobilla.	Gashipore,	"	Sultanpore.

This declaration is made under the provisions of Section 6 of Act X of 1870 to all whom it may concern.

Whereas it appears to the Lieutenant-Governor of Bengal that land is required to be taken up for Government at the public expense for a public purpose, viz. for a road starting from the village of Katgarah to that of Sundergunge, pergunnahs Bamandangha and Dangghat, zillah Rungpore, it is hereby declared that for the above purpose a strip of land running generally from south-west to north-east, and passing through the villages as per margin, and measuring, more or less, 6 miles 1,820 feet in length and 55 feet in breadth = 121 $\frac{1}{144}$ standard beeghas, more or less, is required.

Katgarah,	pergunnah	Bamandanga.	Baidyanath,	pergunnah	Bamandanga.
Jaduram,	"	"	Futtehkhan,	"	"
Monmoth,	"	"	Gopalcharan,	"	"
Rambhadra,	"	"	Hurabhaya Khan,	pergunnah	Dangghat.
Chandar,	"	"	Porogoch,	pergunnah	Dangghat.
Shib Ram,	"	"			
Jonaidari,	"	"			

This declaration is made under the provisions of Section 6 of Act X of 1870 to all whom it may concern.

Whereas it appears to the Lieutenant-Governor of Bengal that land is required to be taken up for Government at the public expense for a public purpose, viz. for a road starting from the village of Dhobadanga to that of Sundargunge, pergunnahs Bahirband and Dangghat, zillah Rungpore, it is hereby declared that for the above purpose a strip of land running generally from south to north and north-east, and passing through the villages as per margin, and measuring, more or less, 7 miles 4,103 feet in length 160 feet in breadth = 171 $\frac{25}{240}$ standard beeghas, more or less, is required.

Dhobadanga,	pergunnah	Bahirband.	Sholagari,	pergunnah	Bahirband.
Satdara,	"	"	Subarandanga,	"	"
Haldiyabajra,	"	"	Nanaidanga,	"	"
Hatiya,	"	"	Hurabhaya Khan,	"	Dangghat.
Kajdaha,	"	"	Ranjeetluskhur,	"	"

This declaration is made under the provisions of Section 6 of Act X of 1870 to all whom it may concern.

Whereas it appears to the Lieutenant-Governor of Bengal that land is required to be taken up for Government at the public expense for a public purpose, viz. for a road starting from the village of Chowdhranee Dighee *viâ* Sundargunge to that of Bilka Nababgunge,

Whereas it appears to the Lieutenant-Governor of Bengal that land is required to be taken up for Government at the public expense for a public purpose, viz. for a part of a road from Pirgunge, in zillah Rungpore, to Daudpore, in zillah Dinagepore, namely the part commencing from Niamutpore, pergunnah Barobilla, to Bichna, pergunnah Karaibari, zillah Rungpore, it is hereby declared that for the above purpose a strip of land running generally from east to west, passing through the villages as per margin, and measuring, more or less, 8 miles in length and 37½ feet in breadth = 110 standard beeghas, equivalent to 76 local beeghas, more or less, is required.

Niamutpore.	pergunnah	Barobilla.
Bahadoorpore,	,,	,,
Umarpore,	,,	,,
Uzirpore,	,,	,,
Fattehpore,	,,	,,
Babanpore,	,,	,,
Japarerpara,	,,	,,
Thirarpara,	,,	,,
Lukhipore	pergunnah	Karaibari.
Gopinathpore,	,,	,,
Taraf Muzai,	,,	,,
Tiarmari,	,,	,,
Durgapore,	,,	,,
Monvil,	,,	,,
Bichna,	,,	,,

This declaration is made under the provisions of Section 6 of Act X of 1870 to all whom it may concern.

Whereas it appears to the Lieutenant-Governor of Bengal that land is required to be taken up for Government at the public expense for a public purpose, viz. for a part of a road from Borodargah to Daudpore, viz. the portions from Borodargah in Danialespara, Mandalabari, both in pergunnah Barobilla, and from Khayerbari, in pergunnah Barobilla, to Khalashpeerhat, in Lakhipore, pergunnah Karaibari, zillah Rungpore, it is hereby declared that for the above purpose two strips of land, marked A and B, running generally from north-east to south-west, passing through the villages as per margin, and measuring, more or less, 6 miles in length and 37½ feet in breadth = 82½ standard beeghas, equivalent to 57 local beeghas, more or less, is required.

A.		
Danialespara,	pergunnah	Barobilla.
Makimpore,	,,	,,
Mandalabari,	,,	,,
B.		
Khayerbari,	pergunnah	Barobilla.
Syampore,	,,	,,
Kaprikhal,	pergunnah	Karaibari.
Khettab Khan,	,,	,,
Magurah,	,,	,,
Phaha,	,,	,,
Ullagari,	,,	,,
Lukhipore,	,,	,,

This declaration is made under the provisions of Section 6 of Act X of 1870 to all whom it may concern.

Whereas it appears to the Lieutenant-Governor of Bengal that land is required to be taken up for Government at the public expense for a public purpose, viz. for a road starting from Gurjipara to Chintamun, both in pergunnah Bagdowar, zillah Rungpore, it is hereby declared that for the above purpose a strip of land running generally from east to west, passing through the villages as per margin, and measuring, more or less, 7 miles in length and 37½ feet in breadth = 96¼ standard beeghas, equivalent to 66½ local beeghas, more or less, is required.

Gurjipara,	pergunnah	Bagdowar.
Chapabari,	,,	,,
Shahzadpore,	,,	,,
Mirzapore,	,,	,,
Pocharpárá,	,,	,,
Bhim Shahar,	,,	,,
Mantata,	,,	,,
Makargong,	pergunnah	Bagdowar.
Bhendabari,	,,	,,
Beshla,	,,	,,
Shingarpára,	,,	,,
Kishnapore,	,,	,,
Chintamun, in Kishnapara, pergunnah Bagdowar.		

This declaration is made under the provisions of Section 6 of Act X of 1870 to all whom it may concern.

Whereas it appears to the Lieutenant-Governor of Bengal that land is required to be taken up for Government at the public expense for a public purpose, viz. for a road starting from Madargunge, in mouza Hassanpore, pergunnah Amdohur, to Dhaperhat, in Palwanpara, pergunnah Sookurgujary, in zillah Rungpore, it is hereby declared that for the above purpose a strip of land running generally from north to south, passing through the villages as per margin, and measuring, more or less, 7 miles in length and 37½ feet in breadth = 96¼ standard beeghas, equivalent to 66½ local beeghas, more or less, is required.

Hassanpore,	pergunnah	Amdohur.
Rashanpore,	,,	,,
Abdullahpore,	,,	,,
Bhabanipore,	,,	Sookurgujary.
Chaigari, Govindpore, pergunnah Sookurgujary.		
Islampore,	pergunnah	Sookurgujary.
Bahadoorpore,	,,	,,
Hingarpara,	,,	,,
Palwanpara,	,,	,,

This declaration is made under the provisions of Section 6 of Act X 1870 to all whom it may concern.

Whereas it appears to the Lieutenant-Governor of Bengal that land is required to be taken up for Government at the public expense for a public purpose, viz. for a part of a road from Pirgunge to Ghoraghat, commencing from Chatra Hat, in Gashipore, per[illegible] Sultanpore, to Ram Chundrapore, pergunnah Khashtalook, zillah Rungpore, it i[illegible] declared that for t[illegible] purpose a strip [illegible] running generally fr[illegible] to south, passing thr[illegible] villages as per mar[illegible]

Chatra Hat in Gashipore, pergunnah Sultanpore.		
Katadoar,	pergunnah	Palwa.
,,	,,	Khashtalook.
Badlapara,	pergunnah	Warigocha.
Kesharigar,	pergunnah	Sultanpore.
Kasiabari,	pergunnah	Sookurgujary.
Ram Chandrapore, pergunnah Khashtalook.		

measuring, more or less, 6 miles in length and 37½ feet in breadth = 82½ standard beeghas, equivalent to 57 local beeghas, more or less, is required.

This declaration is made under the provisions of Section 6 Act X of 1870 to all whom it may concern.

Whereas it appears to the Lieutenant-Governor of Bengal that land is required to be taken up for Government at the public expense for a public purpose, viz. for a part of a road from Dhaperhat to Ranigunge, namely, the portion starting from Dhaperhat, in mouza Kabilpore, pergunnah Kabilpore, to Gashipore, pergunnah Sultanpore, zillah Rungpore, it is hereby declared that for the above purpose a strip of land running generally from east to west, passing through the villages as per margin, and measuring, more or less, 6 miles in length and 37½ feet in breadth = 82½ standard beeghas, equivalent to 63¾ local beeghas, more or less, is required.

Kabilpore,	pergunnah	Kabilpore.
Bhishnupore,	"	"
Sreerampore,	"	"
Lukhipore,	"	"
Jaidpore,	"	"
Betkapa,	"	"
Inayatpore,	pergunnah	Kabilpore.
Chattra,	"	Khamar Mahal.
Iklimpore,	"	Kabilpore.
Gashipore,	"	Sulanpore.
Ratadoar.		Chandidoar.

This declaration is made under the provisions of Section 6 of Act X of 1870 to all whom it may concern.

Whereas it appears to the Lieutenant-Governor of Bengal that land is required to be taken up for Government at the public expense for a public purpose, viz. for a road starting from Danish Nagar in Rangamattee, pergunnah Bagdowar, to Gashipore, pergunnah Sultanpore, zillah Rungpore, it is hereby declared that for the above purpose a strip of land running generally from north-west to south-east, passing through the villages as per margin, and measuring, more or less, 12 miles in length and 37½ feet in breadth = 165 standard beeghas, equivalent to 114 local beeghas, more or less, is required.

Rangamattee,	pergunnah	Bagdowar.
Salimpore,	"	"
Ramchandrapore,	"	"
Salti,	"	"
Bhabanchara,	"	"
Autarampore,	"	"
Rupprampore,	"	"
Antaiampore,	"	Karaibari.
Lukhipore,	"	"
Kadiabad,	"	"
Thakuridas Lukhipore,	pergunnah	Barobilla.
Therrapara,	"	Barobilla.
Syam Daserpara,	pergunnah	Barobilla.
Patnichaia,	"	"
Tatarpore,	"	"
Dharmadas,	"	"
Hassanpore,	"	"
Gramtola,	pergunnah	Khamar Mahal.
Jadubpore,	"	"
Kangaurpara,	"	Pera.
Antopore,	"	"
Iklimpore,	"	Kabilpore.
Kochmardan,	"	Narainpore.
Gashipore,	"	Sultanpore.

This declaration is made under the provisions of Section 6 of Act X of 1870 to all whom it may concern.

Whereas it appears to the Lieutenant-Governor of Bengal that land is required to be taken up for Government at the public expense for a public purpose, viz for a road starting from the village of Katgarah to that of Sundergunge, pergunnahs Bamandangha and Dangghat, zillah Rungpore, it is hereby declared that for the above purpose a strip of land running generally from south-west to north-east, and passing through the villages as per margin, and measuring, more or less, 6 miles 1,820 feet in length and 55 feet in breadth = 121 $\frac{1}{144}$ standard beeghas, more or less, is required.

Katgarah,	pergunnah	Bamandanga.
Jaduram,	"	"
Monmoth,	"	"
Rambhadra,	"	"
Chandar,	"	"
Shib Ram,	"	"
Jonaidari,	"	"
Baidyanath,	pergunnah	Bamandanga.
Futtehkhan,	"	"
Gopalcharan,	"	"
Huiabhaya Khan,	pergunnah	Dangghat.
Porogoch,	pergunnah	Dangghat.

This declaration is made under the provisions of Section 6 of Act X of 1870 to all whom it may concern.

Whereas it appears to the Lieutenant-Governor of Bengal that land is required to be taken up for Government at the public expense for a public purpose, viz. for a road starting from the village of Dhobadanga to that of Sundargunge, pergunnahs Bahirband and Dangghat, zillah Rungpore, it is hereby declared that for the above purpose a strip of land running generally from south to north and north-east, and passing through the villages as per margin, and measuring, more or less, 7 miles 4,103 feet in length 160 feet in breadth = 171 $\frac{23}{240}$ standard beeghas, more or less, is required

Dhobadanga,	pergunnah	Bahirband.
Satdara,	"	"
Haldiyabajra,	"	"
Hatiya,	"	"
Kajdaha,	"	"
Sholagaii,	pergunnah	Bahirband.
Subarandanga,	"	"
Nanaidanga,	"	"
Huiabhaya Khan,	"	Dangghat.
Ranjeetluskhur,	"	"

This declaration is made under the provisions of Section 6 of Act X of 1870 to all whom it may concern.

Whereas it appears to the Lieutenant-Governor of Bengal that land is required to be taken up for Government at the public expense for a public purpose, viz. for a road starting from the village of Chowdhranee Dighee *vid* Sundargunge to that of Bilka Nababgunge,

pergunnah Bamandanga, chaklay Fattehpore, Monthona, Dangghat, and Bahirband, zillah Rungpore, it is hereby declared that for the above purpose a strip of land running generally from east to west, and passing through the villages as per margin, and measuring, more or less, 13 miles 715 feet in length and 55 feet in breadth = $264\frac{517}{576}$ standard beeghas, more or less, is required.

Monglarkutta,	pergunnah	Bamandanga.	Kandee,	pergunnah	Dangghat.
Showerkaji,	"	"	Teanee Moneeram,	"	"
Ghagua,	"	"	Bamunjat,	"	"
Chandar,	"	"	Runjeetlushkur,	"	"
Haridev,	chaklay	Fattehpore.	Horiram Lushkar,	"	"
Dadar,	"	"	Sujet,	"	"
Charianee Moniram,	chaklay	Futtehpore	Hurabhaya Khan,	"	"
Katubbash,	pergunnah	Monthona.	Dhowartaree,	"	"
Falgacha,	"	"	Bilka Nababgunge,	pergunnah	Bahirband.
Digdari,	"	"			

This declaration is made under the provisions of Section 6 of Act X of 1870 to all whom it may concern.

J. F. K. HEWITT,
Offg. Junior Secy. to the Govt. of Bengal.

[Second Publication.]

DECLARATIONS.

The 10*th August* 1874.—Whereas it appears to the Lieutenant-Governor of Bengal that land is required to be taken up for Government at the public expense for a public purpose, viz. for a road starting from the villages of Kushba and Kristonoghur, pergunnah Batashun, to that of Danesnoghur, pergunnah Sharhatta, zillah Rungpore, it is hereby declared that for the above purpose a strip of land running generally from north-west to south-east and south, passing through the villages as per margin, and measuring, more or less, $7\frac{3}{4}$ miles in length and 60 feet in breadth = $173\frac{6}{7}$ standard beeghas, equivalent to $146\frac{2}{3}$ local beeghas, more or less, is required.

Kushba,	pergunnah	Batashun.	Hamidpore,	pergunnah	Sharhatta.
Kristonoghur,	"	"	Kahirpara,	"	"
Hanchrah,	"	Rokanpore.	Masimpore,	"	"
Halancha,	"	"	Naterjalee,	"	"
Sontoshpore,	"	Sharhatta.			

This declaration is made under the provisions of Section 6 of Act X of 1870 to all whom it may concern.

Whereas it appears to the Lieutenant-Governor of Bengal that land is required to be taken up for Government at the public expense for a public purpose, viz. for a road starting from the village of Mamuderpara, pergunnah Sharhatta, to that of Raripuker, pergunnah Batashun, zillah Rungpore, it is hereby declared that for the above purpose a strip of land running generally from south to north, passing through the villages as per margin, and measuring, more or less, $5\frac{1}{4}$ miles in length and 58 feet in breadth = $111\frac{2}{3}$ standard beeghas, equivalent to $94\frac{1}{3}$ local beeghas, more or less, is required.

Mamuderpara,	pergunnah	Sharhatta.	Kasimpore,	pergunnah	Sharhatta.
Tilickpara,	"	"	Tankha,	"	Batashun.
Augungrah,	"	"	Nidy Hal,	"	"
Gamerpara,	"	"	Raripuker,	"	"

This declaration is made under the provisions of Section 6 of Act X of 1870 to all whom it may concern.

Whereas it appears to the Lieutenant-Governor of Bengal that land is required to be taken up for Government at the public expense for a public purpose, viz. for a road starting from the village of Mamuderpara to that of Baluah, pergunnah Sharhatta, zillah Rungpore, it is hereby declared that for the above purpose a strip of land running generally from north to south and south-west, passing through the villages as per margin, and measuring, more or less, $2\frac{2}{3}$ miles in length and 58 feet in breadth = 83 standard beeghas, equivalent to $70\frac{1}{8}$ local beeghas, more or less, is required.

Mamuderpara,	pergunnah	Sharhatta.	Hamidpara,	pergunnah	Sharhatta.
Bajuterpara,	"	"	Ramjeebunpore,	"	"
Aredbarkatta,	"	"	Palipara Masimpore,	"	"
Sontoshpore,	"	"			

This declaration is made under the provisions of Section 6 of Act X of 1870 to all whom it may concern.

Whereas it appears to the Lieutenant-Governor of Bengal that land is required to be taken up for Government at the public expense for a public purpose, viz. for a road starting from the village of Prannatherpara, pergunnah Barobilla, to that of Chitolia Muddhopara, pergunnah Fatehjungpore, zillah Rungpore, it is hereby declared that for the above purpose a strip of land running generally from west to east, passing through the villages as per margin, and measuring, more or less, 1 mile in length and 40 feet in breadth = $15\frac{6}{7}$ standard beeghas, equivalent to $13\frac{1}{3}$ local beeghas, more or less, is required.

Prannatherpara,	pergunnah	Barobilla.	Purbapara and Muddhopara,	pergunnah	Fatehjungpore.
Chitolia and Utterpara	pergunnah	Fatehjungpore.			

This declaration is made under the provisions of Section 6 of Act X of 1870 to all whom it may concern.

Whereas it appears to the Lieutenant-Governor of Bengal that land is required to be taken up for Government at the public expense for a public purpose, viz. for a road starting from the village of Panbari, pergunnah Pyraband, to that of Bhagabutipore, pergunnah Pyraband, zillah Rungpore, it is hereby declared that for the above purpose a strip of land running generally from east to west, passing through the villages as per margin, and measuring, more or less, ½ mile in length and 52 feet in breadth = $10\frac{3}{4}$ standard beeghas, equivalent to 9 local beeghas, more or less, is required.

Panbari, pergunnah Pyraband.
Bugtipore, " "

This declaration is made under the provisions of Section 6 of Act X of 1870 to all whom it may concern.

Whereas it appears to the Lieutenant-Governor of Bengal that land is required to be taken up for Government at the public expense, viz. for a road starting from the village of Satibari, pergunnah Fatehjungpore, to that of Hamidpore, pergunnah Sharhatta, zillah Rungpore, it is hereby declared that for the above purpose a strip of land running generally from east to west and south-west, passing through the villages as per margin, and measuring, more or less, 7¼ miles in length and 58 feet in breadth=154½ standard beeghas, equivalent to $130\frac{2}{3}$ local beeghas, more or less, is required.

Satibari, pergunnah Fatehjungpore, zillah Rungpore.
Horipore, pergunnah Fatehjungpore, zillah Rungpore.
Khamar, pergunnah Fatehjungpore, zillah Rungpore
Haripore, pergunnah Fatehjungpore, zillah Rungpore
Chandpore, pergunnah Fatehjungpore, zillah Rungpore
Rampore, pergunnah Fatehjungpore, zillah Rungpore.
Dabrah, pergunnah Bagdowar, zillah Rungpore.
Jagoopore, pergunnah Bagdowar, zillah Rungpore.
Moirpore, pergunnah Bagdowar, zillah Rungpore.
Ramnathpore, pergunnah Bagdowar, zillah Rungpore.
Bagoorbari, pergunnah Bagdowar, zillah Rungpore.
Shampore, pergunnah Bagdowar, zillah Rungpore.
Gopalpore, pergunnah Bagdowar, zillah Rungpore
Bandarparah, pergunnah Bagdowar, zillah Rungpore.
Kristopore, pergunnah Bagdowar, zillah Rungpore.
Hamidpore, pergunnah Sharhatta, zillah Rungpore.

This declaration is made under the provisions of Section 6 of Act X of 1870 to all whom it may concern.

Whereas it appears to the Lieutenant-Governor of Bengal that land is required to be taken up for Government at the public expense for a public purpose, viz. for a road starting from the village of Katolee, pergunnah Barobilla to that of Boirattee, pergunnah Andooa, zillah Rungpore, it is hereby declared that for the above purpose a strip of land running generally from west to east and south-west, passing through the villages as per margin, and measuring, more or less, 6⅕ miles in length and 58 feet in breadth = 135¼ standard beeghas, equivalent to $114\frac{2}{3}$ local beeghas, more or less, is required.

Kotalee, pergunnah Barobilla.
Ram Natherpara, pergunnah Andooa.
Shahebkharpara, " "
Shadurpara, " "
Khamar Fattehpore, " "
Hashaneirpara, " "
Rasoolpore, pergunnah Andooa.
Ramessurpara, pergunnah Barobilla.
Bhagabutipore, " "
Hobetpore, pergunnah Andooa.
Chandpore, " "

This declaration is made under the provisions of Section 6 of Act X of 1870 to all whom it may concern.

Whereas it appears to the Lieutenant-Governor of Bengal that land is required to be taken up for Government at the public expense for a public purpose, viz. for a road starting from the village of Sherpore, pergunnah Andooa, to that of Sherudanga, pergunnah Andooa, zillah Rungpore, it is hereby declared that for the above purpose a strip of land running generally from east to west, passing through the villages as per margin, and measuring, more or less, 2½ miles in length and 47 feet in breadth = $43\frac{3}{4}$ standard beeghas, equivalent to 37 local beeghas, more or less, is required.

Sherpore, pergunnah Andooa.
Khurdo-erpore, " "
Roocahbanatpore, " "
Noorpore, " "
Kristopore, " "
Koirmari, pergunnah Andooa.
Rangamati, " "
Kallakisamut, " "
Sherudanga, " "

This declaration is made under the provisions of Section 6 of Act X of 1870 to all whom it may concern.

Whereas it appears to the Lieutenant-Governor of Bengal that land is required to be taken up for Government at the public expense for a public purpose, viz. for a road starting from the village of Jaladeepore to that of Mamuderpara, pergunnah Sharhatta, zillah Rungpore, it is hereby declared that for the above purpose a strip of land running generally from east to west, passing through the villages as per margin, and measuring more or less 3½ miles in length and 58 feet in breadth = $78\frac{6}{7}$ standard beeghas, equivalent to 66¼ local beeghas, more or less, is required.

Jaladeepore, pergunnah Sharhatta, zillah Rungpore.
Ramessurpore, pergunnah Sharhatta, zillah Rungpore.
Gilajhukee, pergunnah Sharhatta, zillah Rungpore.
Harerpara, pergunnah Sharhatta, zillah Rungpore.
Bara Harerpara, pergunnah Sharhatta, zillah Rungpore.
Kohinerpara, pergunnah Sharhatta, zillah Rungpore.
Tiluckpara, pergunnah Sharhatta, zillah Rungpore.
Mamuderpara, pergunnah Sharhatta, zillah Rungpore.

This declaration is made under the provisions of Section 6 of Act X of 1870 to all whom it may concern.

Whereas it appears to the Lieutenant-Governor of Bengal that land is required to be taken up for Government at the public expense for a public purpose, viz. for a road starting from the village of Mollerhat, pergunnah Andooa, to Dhonirani's tank on the Naldanga road, zillah Rungpore, it is hereby declared that for the above purpose a strip of land running generally from west to east, passing through the villages as per margin, and measuring, more or less, $\frac{3}{4}$ mile in length and 58 feet in breadth = 20 standard beeghas, equivalent to $16\frac{6}{7}$ local beeghas, more or less, is required.

Mollerhat, pergunnah Andooa.	Jadurpara, pergunnah Andooa.
Futeedpore, "	Ramsunkerpore, " "
Jamalpore, " "	Rohametpore, " "
Radhakristopore, " "	Andooa, " "

This declaration is made under the provisions of Section 6 of Act X of 1870 to all whom it may concern.

Whereas it appears to the Lieutenant-Governor of Bengal that land is required to be taken up for Government at the public expense for a public purpose, viz. for a road starting from the village of Khurdo Kowarpore, pergunnah Andooa, to that of Goral Chowki in the same pergunnah, zillah Rungpore, it is hereby declared that for the above purpose a strip of land running generally from north to south, passing through the villages as per margin, and measuring, more or less, half a mile in length and 52 feet in breadth = $10\frac{1}{5}$ standard beeghas, equivalent to $8\frac{1}{3}$ local beeghas, more or less, is required.

Khurdo Kowarpore, pergunnah Andooa.
Bujruck Kowarpore, " "
Goral Chowki, " "

This declaration is made under the provisions of Section 6 of Act X of 1870 to all whom it may concern.

Whereas it appears to the Lieutenant-Governor of Bengal that land is required to be taken up for Government at the public expense for a public purpose, viz. for a road starting from the village of Mirgunge, pergunnah Bamundanga, to that of Dabeepore, pergunnah Pyraband, zillah Rungpore, it is hereby declared that for the above purpose a strip of land running generally from north to south and south-west, passing through the villages as per margin, and measuring, more or less, $4\frac{2}{3}$ miles in length and 50 feet in breadth = $87\frac{6}{7}$ standard beeghas, equivalent to $74\frac{6}{7}$ local beeghas, more or less, is required.

Naggore Mirgunji, pergunnah Bamundanga.	Berahimpore, pergunnah Pyraband.
Kishmut Bangalilaul, pergunnah Bamundanga.	Khurd Mooradpore, pergunnah Pyraband.
Tamfat, pergunnah Udasee.	Rughoo, pergunnah Pyraband.
Fatehpore, " "	Chaloneah, pergunnah Dimla.
Hoshen Naggore, pergunnah Pyraband.	Ajejulla, pergunnah Fatehpore.
	Dabipore, pergunnah Pyraband.

This declaration is made under the provisions of Section 6 of Act X of 1870 to all whom it may concern.

Whereas it appears to the Lieutenant-Governor of Bengal that land is required to be taken up for Government at the public expense for a public purpose, viz. for a road starting from the village of Mechpuker in Chakla Fatehpore to that of Guabari, pergunnah Monthona, in zillah Rungpore, it is hereby declared that for the above purpose a strip of land running generally from north to south, passing through the villages as per margin, and measuring, more or less, 5,919 yards in length and 10 yards in breadth, is required.

Mechpuker, Chakla Fatehpore.	Shukanpuker, pergunnah Bamundanga.
Radhakrishna, " "	Mutuk, Chakla Fatehpore.
Huricharan, " "	Heyatkhan, " "
Rajbullub, " "	Guabari, Lakhiraj, pergunnah Monthona.
Kamdeb, Lakhiraj, pergunnah Bamundanga.	Shukanpuker, Uponchaki, pergunnah Bamundanga.
Talook Kamdeb, " "	Antaram, Pirpal, pergunnah Bamundanga.
Kishmut Antaram, " "	Guabari, pergunnah Monthona.
Pubitrajhar, " "	

The above declaration is made under the provisions of Section 6 of Act X of 1870 to all whom it may concern.

Whereas it appears to the Lieutenant-Governor of Bengal that land is required to be taken up for Government at the public expense for a public purpose, viz. for a road starting from the village of Bhattacharjya to that of Atshatyapara, both in pergunnah Monthona, zillah Rungpore, it is hereby declared that for the above purpose a strip of land running generally from east to west, passing through the villages as per margin, and measuring, more or less, 903 yards in length and 9 yards in breadth, is required.

Bhattacharjya, pergunnah Monthona.
Kutubbush, Uponchaki, pergunnah Monthona.
Atshatyapara, pergunnah Monthona.

This declaration is made under the provisions of Section 6 of Act X of 1870 to all whom it may concern.

Whereas it appears to the Lieutenant-Governor of Bengal that land is required to be taken up by Government at the public expense for a public purpose, viz. for a road starting from the village of Shabar, Chakla Fatehpore, to that of Chakrapani, pergunnah Monthona,

in zillah Rungpore, it is hereby declared that for the above purpose a strip of land running generally from north to south, passing through the villages as per margin, and measuring, more or less, 3,025 yards in length and 10 yards in breadth, is required.

Shabar, Chakla Fatehpore.
Shalohaltari, pergunnah Udasee.
Doobaidanga, pergunnah Bamundanga.
Huricharan Sormah, Pergunnah Tepa.
Bara Murkur, pergunnah Tepa.
Ganai, pergunnah Panga.
Debutter, " "
Beshnai, " "
Chosta, pergunnah Monthona.
Chakrapani, " "

This declaration is made under the provisions of Section 6 of Act X of 1870 to all whom it may concern.

Whereas it appears to the Lieutenant-Governor of Bengal that land is required to be taken up for Government at the public expense for a public purpose, viz. for a road starting from Saranjami Kaikuri to that of Munglekuti, in pergunnah Monthona, in zillah Rungpore, it is hereby declared that for the above purpose a strip of land running generally from south to north; passing through the villages as per margin, and measuring, more or less, 5,983 yards in length and 32 feet in breadth, is required.

Saranjami Kaikuri, pergunnah Monthona.
Khorda Kaikuri, pergunnah Bamundanga.
Saranjami Munglekuti, Chakla Fatehpore.
Kutubbush, Uponchaki, pergunnah Monthona.
Shullipara, pergunnah Monthona.
Merapara, pergunnah Monthona.
Merapara, Brohmother, pergunnah Monthona.
Khamar Munglekuti, pergunnah Monthona.
Munglekuti, Uponchaki, pergunnah Monthona.
Munglekuti, Lakhiraj, pergunnah Monthona.

This declaration is made under the provisions of Section 6 of Act X of 1870 to all whom it may concern.

J. F. K. HEWITT,
Offg. Junior Secy. to the Govt. of Bengal.

[Second Publication.]

DECLARATIONS.

The 10*th August* 1874.—Whereas it appears to the Lieutenant-Governor of Bengal that land is required to be taken by Government at the public expense for a public purpose, viz. for the construction and repair of a road from Maltipore to Hyatpore, it is hereby declared that for the above purpose a strip of land measuring 46,200 feet, more or less, in length, 50 feet, more or less, in breadth, lying in the villages Kashipara, Noorpore, Burnah, Gourshand, Maltipore, Jitarpore, Anaitnuggur, Anundgunge, Malahar, Mohunpore, Bhobanipore, Ranghat, and Bhalookaroy, is required.

This declaration is made under the provisions of Section 6 of Act X of 1870 to all whom it may concern.

Whereas it appears to the Lieutenant-Governor of Bengal that land is required to be taken by Government at the public expense for a public purpose, viz. for the construction and repair of a road from Tulshigunge to Chanchal, it is hereby declared that for the above purpose a strip of land measuring 42,000 feet, more or less, in length, 50 feet, more or less, in breadth, lying in the villages Raneekhamat, Konooan, Kabilkhaly, Eshadpore, Dabigunge, Koner, Luckhunpore, Jabra, Rarial, Shalalpore, Jote-Bohorum, Kamarta, and Tulshigunge, is required.

This declaration is made under the provisions of Section 6 of Act X of 1870 to all whom it may concern.

Whereas it appears to the Lieutenant-Governor of Bengal that land is required to be taken by Government at the public expense for a public purpose, viz. for the construction and repair of a road from Maltipore to Noorpore, it is hereby declared that for the above purpose a strip of land measuring 71,400 feet, more or less, in length, 50 feet, more or less, in breadth, lying in the villages Maltipore, Kashiparah, Gobindparah, Shumbhunugger, Shumshi, Binudpara, Chundipore, Nokorum, Baliabinodepara, Kakot, Bhado, Rotooah, Shakepore, Boyriah, and Jote-Luchmun, is required.

This declaration is made under the provisions of Section 6 of Act X of 1870 to all whom it may concern.

Whereas it appears to the Lieutenant-Governor of Bengal that land is required to be taken by Government at the public expense for a public purpose, viz. for the construction and repair of a road from Khurbah to Chanchal, it is hereby declared that for the above purpose a strip of land measuring 32,040 feet, more or less, in length, 50 feet, more or less, in breadth, lying in the villages Singhia, Kollygram, Bhaktipore, Rajapore, Pooria, Dadpore, Jamgachee, Chota-Panchrakah, Bassilhaut, Khurbah, Assapore, Sooktiar, and Sudderpore, is required.

This declaration is made under the provisions of Section 6 of Act X of 1870 to all whom it may concern.

Whereas it appears to the Lieutenant-Governor of Bengal that land is required to be taken by Government at the public expense for a public purpose, viz. for the construction and repair of a road from Sorupgunge to Chanchal, it is hereby declared that for the above purpose a strip of land measuring 38,640 feet, more or less, in length, 50 feet, more or less, in breadth, lying in the villages Khalunpore, Shehipore, Sujagung, Asral, Kushiarbary, Masutypara, Paikpara, Situlpore, Bussuntapore, Mukdumpore, Sherepore, Copilhaut, Bistoopore, and Sorupgunge, is required.

This declaration is made under the provisions of Section 6 of Act X of 1870 to all whom it may concern.

Whereas it appears to the Lieutenant-Governor of Bengal that land is required to be taken by Government at the public expense for a public purpose, viz for the construction and repair of a road from Sorupgunge to Bulrampore, it is hereby declared that for the above purpose a strip of land measuring 79,800 feet, more or less, in length, 50 feet, more or less, in breadth, lying in the villages Sorupgunge, Nonatore, Mullickparah, Duckinpacka, Koyatola, Mohanundpore, Hareeal, Doybhatah, Danghee, Autote, Shungolah, Arriarpore, Panchhazaree, Oodagunge, Bhogwanpore, Kalligunge, Bhabah, Monykanda, Khurbah, Ashapore, Allipore, Koyah, Mahadebpore, Koboya, Doorgapore, Gopalpore, Kistapore, Mulluncha, Galimpore, Muttrapore, Jodoopore, Bhandiah, Kanyepore, Taherpore, Chundypore, Darmar, Bulrampore, and Chunderparah, is required.

This declaration is made under the provisions of Section 6 of Act X of 1870 to all whom it may concern.

Whereas it appears to the Lieutenant-Governor of Bengal that land is required to be taken by Government at the public expense for a public purpose, viz. for the construction and repair of a road from Shumshee to Allaul, it is hereby declared that for the above purpose a strip of land measuring 33,360 feet, more or less, in length, 50 feet, more or less, in breadth, lying in the villages Andirampara, Gungarampara, Sreepore, Monohurpore, Bullubpore, Shakepore, Roghonathpore, or Lushkerpore, Dhishal, Magura, and Natanpore, is required.

This declaration is made under the provisions of Section 6 of Act X of 1870 to all whom it may concern.

Whereas it appears to the Lieutenant-Governor of Bengal that land is required to be taken by Government at the public expense for a public purpose, viz. for the construction and repair of a road from Belpokhuriah to Shahurgachee, it is hereby declared that for the above purpose a strip of land measuring 17,400 feet, more or less, in length, 50 feet, more or less, in breadth, lying in the villages Gopalpore, Noorpore, Burnah, Maltipore, Duckinshahur and Shajib, is required.

This declaration is made under the provisions of Section 6 of Act X of 1870 to all whom it may concern.

Whereas it appears to the Lieutenant-Governor of Bengal that land is required to be taken by Government at the public expense for a public purpose, viz. for the construction and repair of a road from Kollygram to Muttrapore, it is hereby declared that for the above purpose a strip of land measuring 13,560 feet, more or less, in length, 50 feet, more or less, in breadth lying in the villages Rajapore, Pooriah, Bhimpore, and Emampore, is required.

This declaration is made under the provisions of Section 6 of Act X of 1870 to all whom it may concern.

Whereas it appears to the Lieutenant-Governor of Bengal that land is required to be taken by Government at the public expense for a public purpose, viz. for the construction and repair of a road from Tulshigunge to Hyatpore, it is hereby declared that for the above purpose a strip of land measuring 74,400 feet, more or less, in length, 50 feet, more or less, in breadth, lying in the villages Tulshigunge, Bhobanipore, Bungruah, Tildangi, Jote-Chintamun, Mohendropore, Gangur, Gola-Suntushpore, Nobogram, Rangaipore, Dowlutpore, Malipakur, Gyashpore, Natashee, Koriallee, Bhalookaroy, and Murarpotee, is required.

This declaration is made under the provisions of Section 6 of Act X of 1870 to all whom it may concern.

Whereas it appears to the Lieutenant-Governor of Bengal that land is required to be taken up by Government at the public expense for a public purpose, viz. for a road starting from the village of Bamongola to that of Pakooahat, zillah Maldah, it is hereby declared that for the above purpose a strip of land passing through the villages as per margin, and measuring more or less 3,312 cottahs in length and 2½ to 3 cottahs in breadth, equal to 22 beeghas 16 cottahs and 6 dhools of the standard measurement, more or less, is required.

Bamongaon,	pergunnah	Cossimpore.	Pooil,	pergunnah	Auzur.
Uttergai,	„	„	Kamardanga,	„	„
Ramkistopore,	„	Auzur.	Pacuahat, Tatun,	„	„
Titpore,	„	„			

This declaration is made under the provisions of Section 6 of Act X of 1870 to all whom it may concern.

Whereas it appears to the Lieutenant-Governor of Bengal that land is required to be taken up by Government at the public expense for a public purpose, viz. for a road starting from the village of Gazole to that of Bamongola, zillah Maldah, it is hereby declared that for the above purpose a strip of land passing through the villages as per margin, and measuring, more or less 8,510 cottahs, in length, and 1½ to 3½ cottahs in breadth = 57 beeghas 15 cottahs and 5 dhools of the standard measurement, more or less, is required.

Gorail, pergunnah Rajnagar.			Behar, pergunnah		Rajnagar.
Shalbona Shicarcary, pergunnah Rajnagar.			Ajumpore,	„	Cossimpore.
Bamongao, pergunnah Cossimpore.			Kistopore,	„	Rajnagar.
Balarampore,	„	Rajnagar.	Kurjadanga,	„	„
Banipore,	„	„	Atter,	„	Cossimpore.
			Dooba,	„	„

This declaration is made under the provisions of Section 6 of Act X of 1870 to all whom it may concern.

J. F. K. HEWITT,
Offg. Junior Secy. to the Govt. of Bengal.

[Second Publication.]

DECLARATIONS.

The 10th August 1874.—Whereas it appears to the Lieutenant-Governor of Bengal that land is required to be taken up by Government at the public expense for a public purpose, viz. for a road from Ber Fureedpore up to Chatmohur, pergunnah Sonabazar and Katermehal, in the district of Pubna, it is hereby declared that for the above purpose a strip of land running from Ber Fureedpore to Chatmohur, about 10 miles in length, more or less, and 50 feet in breadth, is required.

This declaration is made under the provisions of Section 6 of Act X of 1870 to all whom it may concern.

Whereas it appears to the Lieutenant-Governor of Bengal that land is required to be taken up at the public expense for a public purpose, viz. for the construction of a road from Chatmohur to Bhowanipore, *vid* Kharbaria, Lathunpore, Amirtakunda, Mazgram, Shahapore, Neotigacha, and Malgram, in pergunnah Sonabazar, in the district of Pubna, it is hereby declared that a strip of land 6 miles in length and 60 feet in breadth, more or less, is required.

This declaration is made under the provisions of Section 6 of Act of X 1870 to all whom it may concern.

Whereas it appears to the Lieutenant-Governor of Bengal that land is required to be taken up by Government at the public expense for a public purpose, viz. for a road from Mundirpore to Malunchi, in pergunnahs Nazirpore, Bajuchup, and Bajuraj, Nazirpore, in the district of Pubna, it is hereby declared that a strip of land 3 miles in length and 52 feet in breadth, more or less, is required.

This declaration is made under the provisions of Section 6 of Act X of 1870 to all whom it may concern.

Whereas it appears to the Lieutenant-Governor of Bengal that land is required to be taken up by Government at the public expense for a public purpose, viz. for a road from Narainpore to Mursheedpore, in pergunnah Khutta, Islampore and Nazirpore, in the district of Pubna, it is hereby declared that a strip of land 12 miles in length and 57 feet in breadth, more or less, is required.

This declaration is made under the provisions of Section 6 of Act X of 1870 to all whom it may concern.

Whereas it appears to the Lieutenant-Governor of Bengal that land is required to be taken up at the public expense for a public purpose, viz. for the construction of a road leading from Nazirgunge, in pergunnah Mohummudshahye, in the district of Pubna, it is hereby declared that a strip of land 1,100½ feet in length and 60 feet in breadth, more or less, is required.

This declaration is made under the provisions of Section 6 of Act X of 1870 to all whom it may concern.

J. F. K. HEWITT,
Offg. Junior Secy. to the Govt. of Bengal.

[Second Publication.]

DECLARATIONS.

The 11th August 1874.—Whereas it appears to the Lieutenant-Governor of Bengal that land is required to be taken up for Government at the public expense for a public purpose, viz. for a road starting from the village of Sadullahpore to that of Dhaperhat, pergunnah Sookurgujary, zillah Rungpore, it is hereby declared that for the above purpose a strip of land running generally from north-east to south-west, passing through or near the villages as per margin, and measuring more or less 10 miles in length and 50 feet in breadth = 183⅓ standard beeghas, more or less, is required.

Bangram, pergunnah Oarigotch.	Buxeegunge, pergunnah Sookurgujary.
Roohia, " "	Sattragutch, " "
Bistopore, " Amdahar.	Govindpore, " "
Gunganarayanpore, pergunnah Amdahar.	Dhaperhat, " "

This declaration is made under the provisions of Section 6 of Act X of 1870 to all whom it may concern.

Whereas it appears to the Lieutenant-Governor of Bengal that land is required to be taken up by Government at the public expense for a public purpose, viz. for a road starting from the village of Khud Rubia, pergunnah Oarigotch, to that of Dingding Bazar, zillah Rungpore, it is hereby declared that for the above purpose a strip of land running generally from north-east to south-west through the villages as per margin, and measuring more or less 8 miles in length and 50 feet in breadth, being equal to 146⅔ standard beeghas, more or less, is required.

Khud Rubia, pergunnah Oarigotch.	Doorgapore, pergunnah Oarigotch.
Kalagram, " "	Taruf Fazil, " "
Taruf Chand, " "	Khoorda Majaipore.
Teagotch, " "	Joogee Bari, " "
Bhowaneepore, " "	Taruf Paharee, " "
Khamarpacoriah, " "	Koonja Mohipore, " Alihut.
Brahampore, " "	Krishnopore, " "
Boojrook Pacooriah, " "	Bistopore.
Krishnapore, " "	Tamlee.
Taruf Jehan, " "	Chunderpore.
	Moodupore, pergunnah Amlagotch.

This declaration is made under the provisions of Section 6 of Act X of 1870 to all whom it may concern.

Whereas it appears to the Lieutenant-Governor of Bengal that land is required to be taken up for Government at the public expense for a public purpose, viz. for a road starting from the village of Sadullahpore, pergunnah Oarigotch, to that of Gaibanda, pergunnah Bahirband, zillah Rungpore, it is hereby declared that for the above purpose a strip of land running generally from north-west to south-east, passing through the villages as per margin, and measuring more or less 7 miles in length and 50 feet in breadth = 126 beeghas and 18⅕ cottahs of standard measurement, more or less, is required.

Bongram, pergunnah Oarigotch.	Bara Kumedpore, pergunnah Idrakpore.
Jayunpore, " "	Kajuldhop, " "
Mundoor, " Idrakpore.	Kholahbary, " "
Meddhum Kumedpore, pergunnah Idrakpore.	Narayanpore, " Mooktipore.
	Chanekmanrajpore, " "

This declaration is made under the provisions of Section 6 of Act X of 1870 to all whom it may concern.

Whereas it appears to the Lieutenant-Governor of Bengal that land is required to be taken up for Government at the public expense for a public purpose, viz. for a road starting from the village of Hamendpore, pergunnah Amdohur, to that of Rohumutpore, zillah Rungpore, it is hereby declared that for the above purpose a strip of land running generally from south-east to north-west, passing through or near the villages as per margin, and measuring more or less 7 miles in length and 50 feet in breadth = 126 beeghas and 18⅕ chittacks of standard measurement, more or less, is required.

Hamendpore, pergunnah Amdohur.	Boojrooe Rosoolpore, pergunnah Amdohur.
Dandpore, " "	Rohametpore.
Mohishbandy, " "	

This declaration is made under the provisions of Section 6 of Act X of 1870 to all whom it may concern.

Whereas it appears to the Lieutenant-Governor of Bengal that land is required to be taken up for Government at the public expense for a public purpose, viz. for a road starting from the village of Sadullahpore, pergunnah Oarigotch, to that of Nuldangah, pergunnah Bahirband, zillah Rungpore, it is hereby declared that for the above purpose a strip of land running generally from south to north, passing through the villages as per margin, and measuring more or less 6 miles in length and 50 feet in breadth = 101 standard beeghas, more or less, is required.

Bongram, pergunnah Oarigotch.	Damodurpore, pergunnah Bahirband.
Hamendpore, " Amdohur.	Mandoorparah, " "
Jamudangah, " Bahirband.	Dhosalia, " "
Kisamat, " "	Nuldangah, " "
Bhangamore, " "	

This declaration is made under the provisions of Section 6 of Act X of 1870 to all whom it may concern.

J. F. K. HEWITT,
Offg. Junior Secy. to the Govt. of Bengal.

[Second Publication.]

DECLARATION.

The 5th August 1874.—Whereas it appears to the Lieutenant-Governor of Bengal that land is required to be taken up at the public expense, viz. for construction of a road from Bankoora to Judpore, in the district of Bankoora, it is hereby declared that a strip of land, 7 miles in length and 50 feet in breadth, measuring 142 beeghas, is required.

This declaration is made under the provisions of Section 6 of Act X of 1870 to all whom it may concern.

J. F. K. HEWITT,
Offg. Junior Secy. to the Govt. of Bengal.

The following orders, issued by the Government of India in the Home Department, are republished for general information :—

No. 2159.—*Fort William, the* 14*th August* 1874.—*Notifications.—Public.*—The Government of India, in the Notification issued from this Department, under date the 21st August 1867, No. 3742, and published in the *Gazette of India* of the 24th idem, page 1221, promulgated, for general information, certain rules for the submission, receipt, and transmission of memorials, and other documents of the same class, addressed to Her Majesty, or to Her Majesty's Secretary of State for India, by private individuals, or by public officers of civil departments in India.

2. These rules declared that "no memorial would be received or attended to by the Home Government which had not been forwarded through the regular channel of the Governments in India," and that every memorial addressed to Her Majesty, or to Her Majesty's Secretary of State, "should be forwarded through the local Government under which the writer is residing, or employed, with the view of affording an opportunity to such local Government of expressing an opinion and offering an explanation."

3. Notwithstanding the promulgation of these rules, memorials have constantly been forwarded to England direct by persons in India; but they have invariably been rejected by Her Majesty's Government, and forwarded to the Government of India to be returned to the writers, with the intimation that Her Majesty's Government declines to entertain any representations from persons in India unless submitted through the local Government or Administration.

4. Her Majesty's Secretary of State has recently returned a number of such memorials, and has requested the Government of India to notify, for general information, "that no communication from any individual resident in India can be considered by Her Majesty, or by Her Majesty's Government, which is not transmitted through the prescribed channel, viz. that of the local Government." Attention is, therefore, again drawn to the necessity of presenting such petitions to the local Governments and Administrations for transmission by them.

No. 554.—*The* 10*th August* 1874.—Mr. G. Graham, of the Bengal Civil Service, has been granted by Her Majesty's Secretary of State an extension of leave for six months on medical certificate.

No. 562.—*The* 14*th August* 1874.—The following list of Civil Servants on the Bengal Establishment, absent on furlough, special or subsidiary leave, on the 30th June 1874, is published for general information :—

No.	Name.	Substantive appointment.	Date of commencement of furlough or leave.	Date of expiry of furlough or leave.
*	* *	* * * *	* *	*
		LOWER PROVINCES.		
		FURLOUGH.		
1	S. Wauchope ...	Judge, 24-Pergunnahs ...	Oct. 28, 1873 ...	Oct. 27, 1875
2	A. Hope ...	Judge of Chittagong ...	April 7, 1873 ...	April 6, 1875
3	J. A. Crawford ...	Collector of Customs, Calcutta ...	April 13, 1874 ...	April 12, 1876
4	H. A. Cockerell ...	Commissioner of Chittagong ...	June 12, 1874 ...	Dec. 11, 1875
5	H. Hankey ...	Magistrate and Collector of Moorshedabad.	April 13, 1874 ...	Oct. 12, 1875
6	D. J. McNeile ...	Magistrate and Collector, Pooree...	Aug. 15, 1873 ...	Dec. 14, 1874
7	F. M. Halliday ...	Magistrate and Collector, Tirhoot.	March 6, 1874 ...	Oct. 5, 1875
8	W. Macpherson ...	Additional Judge, Dacca, Tipperah, Chittagong, and Backergunge.	Jan. 3, 1873 ...	Nov. 19, 1874
9	H. Bell ...	Superintendent and Remembrancer, Legal Affairs.	Aug. 12, 1873 ...	Aug. 11, 1875
10	F. G. Millett (*a*) ...	Out of employ ...	March 14, 1873 ...	Sept. 13, 1874
11	A. B. Falcon ...	Magistrate and Collector, Bogra ..	Feb. 13, 1874 ...	Feb. 12, 1876
12	G. S Park ...	Magistrate and Collector, Bankoora	Jan. 31, 1874 ...	Jan. 30, 1875
13	G. Graham (*b*) ...	Joint-Magistrate and Deputy Collector, 24-Pergunnahs.	Sept. 11, 1872 ...	Sept. 10, 1874
14	H. Beverley ...	Inspector-General of Registration	Jan. 6, 1873 ...	Jan. 5, 1875
15	R. H. Wilson ...	1st Inspector of Registration Offices	Oct. 27, 1873 .	Oct. 26, 1875

No.	Name.	Substantive appointment.	Date of commencement of furlough or leave.	Date of expiry of furlough or leave.
		LOWER PROVINCES.—(*Continued.*)		
		FURLOUGH.—(*Continued.*)		
16	A. Mackenzie	Junior Secretary, Government of Bengal.	May 20, 1874 ...	May 19, 1875
17	F. H. McLaughlin (*c*) ...	Joint-Magistrate and Deputy Collector, Chittagong.	April 2, 1873 ...	Oct. 1, 1874
18	F. W. V. Peterson ...	Assistant Magistrate and Collector, Sylhet.	Oct. 1, 1872 ...	Sept. 30, 1874
19	D. W. M. Testro (*d*) ...	Assistant Magistrate and Collector, Shahabad.	Aug. 14, 1872 ...	Aug. 13, 1874
20	C. C. Quinn ...	Assistant Magistrate and Collector, Jessore.	April 22, 1872 ...	Oct. 21, 1874
21	H. W. Gordon ...	Assistant Magistrate and Collector, Tirhoot.	May 6, 1874 ...	Dec. 19, 1875
22	A. Manson ...	Assistant Magistrate and Collector, Pooree.	Dec. 23, 1872 ...	Dec. 22, 1874
23	J. G. Charles ...	Assistant Magistrate and Collector, Patna.	May 20, 1874 ...	Nov. 19, 1875
24	T. D. Beighton ...	Assistant Magistrate and Collector, Burdwan.	April 6, 1872 ...	Oct. 5, 1874
25	R. M. Waller ...	Assistant Magistrate and Collector, Bankoora.	May 11, 1874 ...	Jan. 10, 1876
26	J. Whitmore (*e*) ...	Assistant Magistrate and Collector, 24-Pergunnahs.	Feb. 2, 1873 ...	May 1, 1874
27	H. G. Cooke (*f*) ...	Assistant Magistrate and Collector, Chittagong.	Oct. 26, 1872 ...	April 25, 1874
28	H. R. Greaves ...	Assistant Magistrate and Collector, Pooree.	May 7, 1873 ...	Nov. 6, 1874
29	D. W. Marsden (*g*) ...	Assistant Magistrate and Collector, Cuttack.	Feb. 16, 1871 ...	Aug. 15, 1874
30	F. F. Handley ...	Assistant Magistrate and Collector, Monghyr.	April 13, 1874 ...	April 12, 1875
31	J. McCarthy ...	Assistant Magistrate and Collector, Monghyr.	April 24, 1874 ...	April 23, 1875
		SPECIAL LEAVE.		
		Nil.		

NOTE.—Total absent 31
Total of Civil Servants employed in the Lower Provinces 242
Percentage of absentees ... ... 12·8

* * * * * * * * * *

(*a*) Granted 6 months' extension by the Secretary of State.
(*b*) Granted 6 months' extension by the Secretary of State.
(*c*) Granted 2 months' extension by the Secretary of State.
(*d*) Granted 3 months' extension by the Secretary of State.
(*e*) Granted 6 months' extension by the Secretary of State.
(*f*) Granted 6 months' extension by the Secretary of State.
(*g*) Granted 6 months' extension by the Secretary of State.

No. 378.—*The* 13*th August* 1874.—Baboo Suresh Chunder Sircar, attached to the Medical College Hospital, Calcutta, is permitted to resign his appointment of Assistant Surgeon of the third grade.

The following order issued by the Government of India, in the Department of Revenue, Agriculture, and Commerce, is republished for general information :—

No. 254.—*Fort William, the* 12*th August* 1874.—*Notifications.—Statistics.—Erratum.*—In the list of names of important places in Mysore appended to Notification No. 183, dated the 3rd ultimo, for "Kaveri" read "Cauvery."

The following order issued by the Government of India, in the Foreign Department, is republished for general information :—

No. 1735*P.*—*Fort William, the* 12*th August* 1874.—*Political.*—Subject to the confirmation of Her Majesty's Government, the Hon'ble the President in Council is pleased to recognize the appointment of Mr. John Ebenezer Borland, as Acting Vice-Consul for Denmark, at Rangoon.

Extract from the Proceedings of the Government of India in the Foreign Department, No. 1740*P., dated Fort William, the* 13*th August* 1874.

Read—

A despatch from Her Majesty's Secretary of State, to the address of the Bombay Government, No. 18, dated 9th April 1873, regarding the importance of encouraging the study of the Arabic and Persian languages by Political Officers.

Read also the following correspondence on the same subject :—

Political A., September 1873, Nos. 397-402. Circular Nos. 2111P. to 2125P., dated 12th September 1873, and replies from Local Governments and Administrations.

OBSERVATIONS.—In the despatch above quoted Her Majesty's Secretary of State dwelt on the necessity for encouraging officers employed in the Political Department to study the

Persian and Arabic languages. Probably such encouragement could most effectually be afforded by holding out some reasonable prospect of employment to officers who devote themselves to the study of these languages. In the opinion of the Hon'ble the President in Council, however, it is impossible to give any definite promise of employment in the Political Department as reward to officers who pass examinations, or even high examinations, in Arabic or Persian. Other qualifications must necessarily be regarded as of even greater importance than linguistic attainments. At the same time a thorough knowledge of these languages should be allowed much weight in the selection of candidates, Civil or Military, for employment in the Political Department. With the view of ascertaining the number of officers who have passed the higher examinations in Arabic and Persian, a Circular was addressed on the 12th September 1873 to Local Governments and Administrations and to the Military authorities, desiring the submission of a list of all officers, Civil and Military, who have passed the "High Proficiency" and "Honor" tests in Arabic and Persian. From the replies received, a general list has been prepared, and forms an appendix to this resolution. Annual lists will, in future, be called for of officers who have passed these examinations, and will be published in the *Gazette of India.*

2. The President in Council deems it necessary that officers who are hereafter appointed to the Political service without having passed the High Proficiency or Honor tests in Persian or Arabic should, after their appointment, pass a linguistic test of a higher standard than that now demanded. Under Foreign Department Resolution No. 541P., dated 17th March 1871, officers in the Political Department are at present required to translate a passage of Persian into English, and a passage of English into Persian. They are also called on to hold, with moderate fluency, a conversation in Persian, and to read, with fair facility, a Persian manuscript. In order both to raise the present standard of qualification, and to bring it into accordance with the standards recognized under the Civil and Military Examination Rules, the President in Council considers it necessary to prescribe that in future officers appointed to the Political Department in and below the grade of 1st Class Political Assistant shall be required to pass either in Arabic or in Persian by the "High Proficiency" test; further that such officers, if employed in Turkish Arabia, the Persian Gulf, and Muscat, shall be required to pass a colloquial examination in Arabic; and if employed at Zanzibar, a colloquial examination in Arabic or Swaheli, even though they may have already passed in Persian; and if employed in the continent of India, a colloquial examination either in Hindee or the local vernacular of the place where they are serving. If such officers be appointed to Burmah, they will be required to pass the High Proficiency test in Burmese, but will not be required to pass in Arabic or Persian.

3. In thus raising the standard of qualification, the President in Council does not desire to exaggerate unduly linguistic acquirements, or to impose an irksome task on officers who have already attained a certain position in the Political Department. When the exigencies of the public service require the employment of an officer in any of the higher posts of the Political Department, Government reserves to itself the right of appointing any officer whom it considers to possess the best general qualifications, even though he may not have passed in these languages. But for the retention of appointments in and below the grade of 1st Class Political Assistant, it will be essential that officers hereafter appointed shall have passed, or shall within three years from date of appointment pass, the tests above prescribed, besides qualifying in the other subjects laid down for examination in the Political Department. To officers above the grade of 1st Class Political Assistant, neither these rules nor the rules contained in the Resolution No. 541P., dated 17th March 1871, are applicable.

4. This Resolution will only have prospective effect, and will not apply to officers at present holding either officiating or permanent appointments in the Political Department.

5. Under the existing examination rules of the Civil and Military services, officers are precluded from passing examinations by the High Proficiency standard elsewhere than in Presidency towns. For the purposes of the present Resolution, however, examinations of officers in Political employ will be conducted by the Committees, which, under the Foreign Department Resolution No. 541P., dated 17th March 1871, are periodically assembled for the examination of candidates in the other subjects prescribed for the Political Department, but no officer will be entitled to receive any pecuniary reward for passing the "High Proficiency" standard at such examinations. Rewards are granted only for examinations passed at a Presidency town under the rules prescribed for the Civil and Military services.

ORDER.—Ordered, that the foregoing Resolution be published in the *Gazette of India.* Also, that (with the reservation that the change does not affect officers now in the Political service) the following alteration be made in the Examination Rules published under Notification No. 541P., dated 17th March 1871:—

Instead of Rule 14, Clause 3, substitute "the Persian or Arabic language up to the High Proficiency standard."*

Instead of Rule 14 substitute:

"The requisite examination in Persian or Arabic may be passed at any time within three years, from the date of the officer's entry into the Political service of Government."

Ordered, also, that the annexed list of officers who have passed the "High Proficiency" examinations in the Persian and Arabic languages be published in the *Gazette of India.*

* Under paragragh 4 the above Notification, the production of a certificate to show that the candidate has elsewhere passed an examination in the High Proficiency test Persian or Arabic, will exempt him from examination therein. In British Burmah the test will be the "High Proficiency" standard in Burmese.

List of Civil Officers serving under the several Local Governments and Administrations subordinate to the Government of India, including Officers of the Bengal, Madras, and Bombay Armies, who have passed the High Proficiency or Degree of Honor tests in the Arabic and Persian languages, or either of them.

Local Government or Administration.	List No.	Name.	Language and examination passed.
		CIVIL OFFICERS.	
Madras	1	Mr. J. B. Jones, C.S.	Persian ... ... H. P.
Bengal	2	„ J. F. Browne, C.S.	Persian ... ... H. P.
	3	„ J. R. Hallett, C.S.	Persian ... ... H. P.
Punjab	4	„ E. O'Brien, C.S.	Persian ... ... H. P.
North-Western Provinces ...	5	„ W. Waterfield, C.S.	Arabic ... ... H. P. Persian ... ... H. P.
	6	„ A. Robinson, C.S....	Arabic ... ... H. P. Persian ... ... H. P.
	7	„ H. W. Dashwood, C.S. ...	Persian ... ... H. P.
	8	„ C. E. Chapman, C.S.	Persian ... ... H. P.
	9	„ C. Donovan, C.S.	Persian ... ... H. P.
	10	„ W. T. Martin, C.S.	Persian ... ... H. P.
	11	„ T. F. Harkness, C.S.	Persian ... ... H. P.
	12	„ F. H. Fisher, C.S....	Persian ... ... H. P.
	13	„ F. Backer, C.S.	Persian ... ... H. P.
Oudh...	14	„ J. C. Williams, C.S.	Persian ... ... H. P.
		MILITARY OFFICERS.	
Bengal Army	1	Capt. C. E. Hunter	Persian ... ... H. P.
	2	Lieut. J. Davidson	Persian ... ... H. P.
	3	„ R. B. Lockwood	Persian ... ... H. P.
	4	Capt. C. L. Prendergast	Persian ... ... H. P.
	5	Lieut.-Col. J. Reid...	Persian ... ...D. of H.
	6	Major W. Tweedie	Persian ... ... H. P.
	7	Capt. H. D'P. Rennick	Persian ... ... H. P.
	8	„ F. A. Wilson	Persian ... ... H. P.
	9	Lieut.-Col. W. N. Lees	Arabic ... ... H. P.
	10	Capt. J. M. Trotter	Persian ... ... H. P.
	11	„ W. R. M. Holroyd	Persian ... ... H. P.
	12	„ H. S. Jarrett	Persian ... ...D. of H.
	13	Lieut L. J. H. Grey	Persian ... ...D. of H.
	14	„ A. C. Toker	Persian ... ... H. P.
	15	„ W. Wilmer...	Persian ... ... H. P.
	16	„ C. D. Swete	Persian ... ... H. P.
	17	„ T. Deane	Persian ... ... H. P.
	18	Surgn.-Major H. W. Bellew... ...	Persian ... ... H. P.
Madras Army	19	Capt. P. D. Henderson	Arabic ... ... H. P. Persian ... ... H. P.
	20	„ C. D. Baynes	Persian ... ...D. of H.
	21	Lieut. E. A. Fraser	Persian ... ... H. P.
	22	Capt. F. H. Tyrell	Persian ... ... H. P.
	23	„ V. E. Law	Persian ... ... H. P.
	24	Lieut. N. Powlett	Persian ... ...D. of H.
	25	„ A. C. Talbot	Persian ... ...D. of H.
Bombay Army	26	Lieut.-Col. E. C. Ross	Arabic ... ... H. P. Persian ... ... H. P.

No. 1746*P.*—*The* 13*th August* 1874.—With reference to Notification No. 1127P of the 22nd May last, Her Majesty's Government has been pleased to confirm the recognition, by the Government of India, of M. Edouard Audisio, as Acting Consul General for France, at Calcutta.

No. 1748*P.*—With reference to Notification No. 1122P of the 22nd May last, Her Majesty's Government has been pleased to confirm the recognition, by the Government of India, of M. Louis de St. Hilaire, as Acting Consular Agent for France at Chittagong.

No. 1754*P.*—Subject to the confirmation of Her Majesty's Government, the Hon'ble the President in Council is pleased to recognize the appointment of Mr. Richard Macallister, American Vice-Consul General at Calcutta, as Acting Deputy Consul General for the United States of America, at Calcutta.

No. 1706*G.*—*The* 14*th August* 1874.—APPOINTMENT.—Mr. J. F. Needham, Assistant Superintendent of Police, is appointed Assistant to the Political Agent in the Naga Hills, and is vested with the powers of a Magistrate of the 1st Class, as described in Section 20, Act X of 1872 (The Code of Criminal Procedure).

The following order issued by the Government of India, in the Military Department, is republished for general information :—

No. 801 *of* 1874.—The following extract from the *London Gazette* of the 30th June 1874, page 3257, is published for general information :—

CLARENCE HOUSE—ST. JAMES', *June 27th*, 1874.

His Royal Highness the Duke of Edinburgh has been pleased to appoint J. Fayrer, Esquire, M.D., C.S.I., Honorary Physician to Her Majesty, to be Physician to His Royal Highness.

RIVERS THOMPSON,
Secy. to the Govt. Bengal.

JUDICIAL DEPARTMENT.

No. 2256C.S.

The 14*th August* 1874.—The following Officers employed in Tipperah are vested temporarily with the powers mentioned :—

Baboo Kali Nath Dey, Acting Deputy Magistrate and Deputy Collector	Powers of a Magistrate, First Class.
,, Uma Kant Das, Acting Deputy Magistrate and Deputy Collector	Powers of a Magistrate, Second Class.
,, Rojoni Coomar Dutt, Sub-Deputy Collector ...	Powers of a Magistrate, Third Class.

Baboo Digumber Biswas, Subordinate Judge of Burdwan, is appointed to act temporarily as Subordinate Judge of Bankoora.

The 15*th August* 1874.—Surgeon Henry Walter Hill, M.B., is appointed to be an Honorary Magistrate in the District of Pooree, and is vested with the powers of a Magistrate of the Third Class.

Baboo Jadub Chunder Dey, Acting Third Subordinate Judge of Tipperah, is allowed leave for two months, under Section 21, Chapter VI of the Civil Leave Code, with effect from the 2nd September 1874.

Baboo Gonesh Chunder Chowdry, Sudder Moonsiff of Tipperah, is appointed to act as Third Subordinate Judge of Tipperah during the absence on leave of Baboo Jadub Chunder Dey, or until further orders.

Mr. Henry Pilkington Mulock, Acting Joint-Magistrate, on special duty in Purneah, is vested with the powers under Sections 142, 157, 417, and 521 of the Criminal Procedure Code.

The 17*th August* 1874.—Moonshee Golam Rusool is appointed to be an Honorary Magistrate in Beerbhoom, and is vested with the powers of a Magistrate of the Third Class.

RIVERS THOMPSON,
Secy. to the Govt. of Bengal.

[First Publication.]

NOTIFICATION.

The 13*th August* 1874.—The Lieutenant-Governor has been pleased to approve of the following revised boundaries of the Berhampore Municipality. So much of the notification of the 20th February 1869 as relates to the limits of this Municipality is hereby cancelled.

The Municipality is divided into two blocks—Block A or the Berhampore Block, and Block B or the Gorabazar Block. Block A of the Municipality is bounded on the west by the left bank of the Bhagiruttee river, from a point opposite Kotwallee Thannah on the road, about 154 yards to the north of the north-western corner of the hospital boundary wall up to a point due west of Mekraj Baboo's house at Koonjoghatta.

The other boundaries then run east along the Koonjoghatta Rajbarree Lane, up the Radhabullhubpara Lane, down the Girjatolla Lane, till it meets the Dayanuggur pucka road; it then runs south along the Dayanuggur road for about 110 yards to a small culvert, thence direct to the tank on the north side of the Chattra Bheel, thence along the north and east bank of that Bheel, down to Joy Chand Khagra Lane, thence westward along the Joy Chand Khugra Lane to Baboo Radhica Churn Sen's garden, thence direct to Sooreeparra, and on to the pucca bridge over the Kalkapore Bheel. The southern bank of the Kalkapore Bheel then forms the boundary, winding round up to the junction of the Jhoukholla pucca road and the Kalkapore pucca road. It then runs north along the Kalkapore pucca road up to a point near the Dutch burial-ground, where five roads meet, then north along the Sahebghatta Lane to the bank of the Adigunga, thence east along the south bank of the

Adigunga to a large tank at Dhungurparra, thence direct to a point where three roads meet at the old cemetery, thence along Cossimbazar outpost road, along the southern bank of the Katigunga to a cross road leading to the Nijsripore road, thence westward along the Nijsripore road to Moharanee Surno Moyee's dwelling-house, thence south along the Baboolbona pucca road, thence west along the Punchanund Tollah pucca road to Grant Hall corner, thence north along Khalassibazar road, and west along Berhampore bazar road to Kotwallee Thannah.

Block B is bounded on the west by the Bhagiruttee river, from a point opposite Koylaghatta at the north-west corner of the College as far as Ojoodhyanuggur Lane, thence east along the Ojoodhyanuggur Lane, north up the Poora Pookur Lane, west along the Wakeelpara Lane to the south of the Judge's Cutchery, thence north along the Koolee Bazar road to the soldiers' cemetery, and thence east along the Koylaghatta road, south of the Military Cantonment, to the north-west corner of the College.

RIVERS THOMPSON,
Secy. to the Govt. of Bengal.

[Second Publication.]

NOTIFICATION.

The 4th August 1874.—In supersession of the notification dated 17th March 1869, published in the *Calcutta Gazette* of the 24th March 1869, page 635, extending the provisions of Act VI (B.C.) of 1868 to certain villages in the Baraset sub-district, it is hereby notified that from the 1st October 1874 the boundaries of the Baraset Town for the purposes of the Act shall be as declared below, viz.—

North.—The northern boundaries of the villages of Palpakharah and Shiti.

East.—The road from the Takee road to Shiti, the eastern boundary of the village of Koobeerpore and the dry bed of the Soontee Nuddee.

South.—The southern boundary of the village Moheshurpore.

West.—The western boundary of the villages of Digbariah and Kootoorshahi; the south-west boundary of Rhedoypore, the south-west, west, and north-west boundary of the village of Hurrihurpore, the north-west boundary of the village of Persadpore, and the western boundaries of the villages of Bunnomallipore and Palpokhuriah.

The following villages are comprised within the boundaries above specified, viz.—

Shiti.	Gholla Kuslea.	Raghonathpur.	Badee.
Palpokhuria.	Sreekisenpore.	Bakihatty.	Dakhinhaut.
Ramkrishenpore.	Moollaparah.	Chundunbati.	Digbariah.
Bunnomallipore.	Mushidbati.	Nuggur Anwarpore.	Koobeerpore.
Ooterhaut.	Rhedoypore.	Nalkoorah.	Ichanagari.
Dhakinapara.	Hurrihurpore.	Nuddeebhaug.	Kulleeanpore.
Saugmoorah.	Kootoorshahi.	Kattur.	Gootteetha.
Pershadpore.	Raipore.	Thakoortal.	Khoord Kudumgachee.
Baraset.	Kabasdanga.	Amrahdangah.	Bishenpore.
Harreeberrh.	Mankoosbaugh.	Moheshurpore.	

It is also notified that from 1st October 1874 the operations under Act VI (B.C.) of 1868 will cease to have effect in the villages of Bajitpore, Sridurpore, Matgram, Rungopore, Char, and Shybana, which were formerly included in the Baraset Town.

RIVERS THOMPSON,
Secy. to the Govt. of Bengal.

[Second Publication.]

NOTIFICATION.

The 5th August 1874.—Under Section 5 of the Indian Registration Act VIII of 1871, the Lieutenant-Governor of Bengal is pleased to create the following registration sub-district, having the head-quarters and local jurisdiction shown opposite the name. The Lieutenant-Governor is also pleased, under Section 7 of the Act, to appoint the person named below to be Sub-Registrar of the said sub-district :—

DISTRICT.	Name of new sub-district.	Head-quarters.	Thana included in jurisdiction.	Sub-Registrar appointed.
Nuddea	Jagulia	Fatahpore ...	Jagulia	Shib Kristo Roy.

This change will take effect on and from the 1st of September 1874.

RIVERS THOMPSON,
Secy. to the Govt. of Bengal.

[Second Publication]

NOTIFICATION.

The 6th August 1874.—Under Section 5 of the Indian Registration Act VIII of 1871, the Lieutenant-Governor of Bengal is pleased to create the following registration sub-district, having the head-quarters and local jurisdiction shown opposite the name. The Lieutenant-Governor is also pleased, under Section 7 of the Act, to appoint the person named below to be Sub-Registrar of the said sub-district :—

DISTRICT.	Name of new sub-district.	Head-quarters.	Thana included in jurisdiction.	Sub-Registrar appointed.
Sarun	Digwara ...	Digwara ...	Digwara ...	Baboo Jay Jay Ram.

This change will take effect on and from the 15th of August 1874.

RIVERS THOMPSON,
Secy. to the Govt. of Bengal.

[Second Publication.]

NOTIFICATION.

The 10th August 1874.—It is hereby notified that the Lieutenant-Governor is pleased under the provisions of Section 14. Act IX of 1874, the European Vagrancy Act, to authorize the Governor of the Government Work-house in Calcutta to punish, under the supervision and direction of the Committee of Management, any vagrant who knowingly disobeys or neglects any of the rules for the management and discipline of the work house with any one of the punishments described in that section.

RIVERS THOMPSON,
Secy. to the Govt. of Bengal.

[First Publication.]

DECLARATION.

The 12th August 1874.—Whereas it appears to the Lieutenant-Governor of Bengal that land is required to be taken up by the Government at the public expense for a public purpose, viz. for the excavation of a tank in the village of Shyambazar, pergunnah Jehanabad, thana Goghat, district Burdwan, it is hereby declared that for the above purpose a piece of land is required measuring, more or less, 8 beeghas, and bounded on the north by Sridhar Dhurn's dwelling-house, south by Rai Churn Day's dwelling-house, east by Radhai Kolu's and others' dwelling-house, and west by Sitaram Das's and others' dwelling-house.

This declaration is made under the provisions of Section 6 of Act X of 1870 to all whom it may concern.

RIVERS THOMPSON,
Secy. to the Govt. of Bengal.

[First Publication.]

DECLARATION.

The 15th August 1874.—Whereas it appears to the Lieutenant-Governor of Bengal that land is required to be taken by Government at the public expense for a public purpose, viz. for the construction of a dispensary at Piplee, for pilgrims to Juggernath, in the villages of Siriapoor, talook Pipleenour, and Nayahat, talook Kotesahi, pergunnah Kote Rahang, zillah Pooree, it is hereby declared that for the above purpose a piece of land measuring, more or less, 1 man 16 goonths 2 biswas of local measurement, equal to one acre and 10 poles, and bounded on the north by the ryoti waste land of mouza Nayahat and the confirmed lakhraj deoter land of the Gramdebti Sri Pullaisooni with a banyan-tree; on the south by the ryoti land of Mouza Nayahat with a banyan-tree, and the cultivated land of that mouza; on the east by the latter land and the mango-grove in that mouza belonging to the zemindar of talook Kotesahi; and on the west by the Trunk Road, is required within the aforesaid villages of Siriapoor and Nayahat.

This declaration is made under the provisions of Section 6 of Act X of 1870 to all whom it may concern.

RIVERS THOMPSON,
Secy. to the Govt. of Bengal.

[First Publication.]

DECLARATION.

The 15*th August* 1874.—Whereas it appears to the Government of Bengal that the land, particulars of which are noted below, is required for a public purpose, viz. for the police-station of Coomarcolly, in district Nuddea, it is hereby declared that for the above purpose a plot of land, measuring 2 beegahs and ten cottahs, is required. The land is situated in the district of Nuddea, pergunnah Mohammedshahee, thana Coomarcolly, village Sherkandi, and is bounded on east and north by the lands of the Eastern Bengal Railway Company and of Debendra Nath Tagore; on the west by the lands of Debendra Nath Tagore; and on the south by the old silk filature moat.

This declaration is made under the provisions of Section 6 of Act X of 1870 to all whom it may concern.

RIVERS THOMPSON,
Secy. to the Govt. of Bengal.

[Second Publication.]

DECLARATION.

The 11*th August* 1874.—The following declaration is in supersession of that published in the *Calcutta Gazettes* of the 24th June, 1st July, and 8th July last, at pages 1031, 1064 and 1103, respectively :—

Whereas it appears to the Lieutenant-Governor of Bengal that land is required to be taken by Government at the public expense for a public purpose, viz. the site of a dispensary in the village of Kristopore, pergunnah and thana Jehanabad, zillah Burdwan, it is hereby declared that for the above purpose a piece of land measuring more or less 1 beegha 4½ cottahs of standard measurement, bounded on the west by the river Darkeshare; north by the sub-divisional cutcherry compound and lock-up; east by the public bazar road; south by a tank and grounds of Kajee Sumsud Joha and others, is required within the aforesaid village of Kristopore.

This declaration is made under the provisions of Section 6, Act X of 1870, to all whom it may concern.

RIVERS THOMPSON,
Secy. to the Govt. of Bengal.

PUBLIC WORKS DEPARTMENT,—BENGAL.

ESTABLISHMENT.

The 10*th August* 1874.

No. 279.—*Appointment.*—Mr. G. A. D. Anley, Executive Engineer, Second Grade, to be Executive Engineer of the Purneah District.

No. 280.—*Notifications.*—Baboo Denonath Sen, Assistant Engineer, First Grade, Officiating Executive Engineer, Chittagong District, availed himself of privilege leave* from the 17th June 1874.

* Bengal Government Public Works Department Notification No. 110, dated 22nd April 1874.

The 14*th August* 1874.

No. 281.—Mr. T. Beatty, Assistant Engineer, Second Grade, attached to the Nuddea Rivers Division, passed in the Departmental Standard on the 13th July 1874.

No. 282.—The privilege leave for three months granted* to Mr. H. E. B. Fox, Overseer, First Grade, attached to the late Purneah District, is cancelled.

* Bengal Government Public Works Department Notification No. 209, dated 18th June 1874.

The 15*th August* 1874.

No. 283.—*Transfers.*—Baboo Juddo Nath Paul, Officiating Accountant, Fourth Grade, from the Eastern Tirhoot District to the Eastern Tirhoot Special Division.

Baboo Bepin Beharee Ghose, Officiating Accountant, Fourth Grade, from No. 8 Feeder Road Division, Northern Bengal State Railway, to the Dinagepore Special Division.

Baboo Mohes Chunder Bose, Accountant, Fourth Grade, from the Northern Bengal State Railway to the Bogra Special Division.

The 17*th August* 1874.

No. 284.—*Notifications.*—The services of Mr. E. A. Sibbold, Executive Engineer, Fourth Grade, late North Bhagulpore District, who was deputed to Bengal for relief works, are replaced at the disposal of the Punjab Government, Irrigation Branch.

No. 285.—The transfer of Mr. J. Caldwell, Sub-Engineer, Third Grade, from the Darjeeling and Julpigoree to the Burdwan District, is cancelled.

No. 286.—*Leave of Absence.*—Mr. J. Caldwell, Sub-Engineer, Third Grade, attached to the Darjeeling and Julpigoree District, for four months and nineteen days on medical certificate, under Supplement F, Section 3 of the Civil Leave Code.

Mr. Caldwell availed himself of the above leave from the 16th February 1874, before noon.

No. 287.—*Erratum.*—In the margin of this Office Notification No. 273, of the 10th August 1874, for "December 1874" read "December 1873."

J. E. T. NICOLLS, *Colonel*, R.E.,
Secretary to the Govt. of Bengal, P. W. D.

IRRIGATION.

ESTABLISHMENT.—NOTIFICATIONS.

The 12th August 1874.

No. 304.—*Notifications.*—Baboo Jogendro Chunder Mookerjee, Temporary Overseer, Second Grade, of the Upper Gunduk Division, resigned his appointment on the 5th instant.

The 14th August 1874.

No. 305.—Mr. J. Callaghan, Probationary Overseer, Second Grade, Buxar Division, is permanently appointed to the Department in that grade.

No. 306.—Mr. H. P. Wylly, Officiating Superintendent of Canal Revenue, Orissa, passed in Hindoostani by the Higher Standard.

No. 307.—Baboo Amrito Lall Rai Chowdhry, Assistant Engineer, Second Grade, Western Soane Survey Division, passed in Colloquial Hindoostani on the 30th ultimo.

No. 307½.—*Leave.*—Serjeant Thomas Gurd, Supervisor, Second Grade, Buxar Division, is granted two months' privilege leave from the date he avails himself of the same under Supplement F, Section 12 of the Civil Leave Code.

IRRIGATION.

No. 308.—*Declarations.*—Whereas it appears to the Lieutenant-Governor of Bengal that land is required to be taken by Government at the public expense for a public purpose, viz. for an Outfall for No. 1 Pohonga Syphon, in Killah Mudhoopore, zillah Cuttack, it is hereby declared that, for the above purpose, the following plots of land, measuring in the aggregate 10*a.* 3*r.* 11*p.*, more or less, are required.

First plot measuring 3*r.* 15*p.*, bounded on the north and east by waste lands appertaining to mouzah Pohonga, on the south by the second section High Level Canal, and on the west by the Quoya Nullah in the village of Pohonga.

Second plot measuring 9*a.* 3*r.* 36*p.*, bounded on the north by the second section, High Level Canal, on the south by the cultivated lands appertaining to mouzahs Pohonga, Burhahinjul, and Jokodia, on the east by waste lands appertaining to the aforesaid mouzahs, and on the west by temporary lands connected with the second section High Level Canal.

This declaration is made under the provisions of Section 6, Act X of 1870, to all whom it may concern.

No. 309.—Whereas it appears to the Lieutenant-Governor of Bengal that land is required to be taken by Government at the public expense for a public purpose, viz. for an Outfall for No. 2, Pohonga Syphon, in Killah Mudhoopore, zillah Cuttack, it is hereby declared that for the above purpose the following plots of land, measuring in the aggregate 5*a.* 0*r.* 24*p.*, more or less, are required:—

First plot measuring 1*a.* 1*r.* 21*p.*, bounded on the north and west by cultivated lands appertaining to mouzah Tendra, on the south by the second section High Level Canal, and on the east by waste lands appertaining to the aforesaid village of Tendra.

Second plot measuring 3*a.* 3*r.* 3*p.*, bounded on the north by the second section High Level Canal, on the south by the river Pattia, and on the east and west by cultivated lands appertaining to the village of Rawootrapore.

This declaration is made under the provisions of Section 6 of Act X of 1870 to all whom it may concern.

G. A. SEARLE, *Lieut.-Col.*, S.C.,
for Offg. Joint-Secy. to the Govt. of Bengal,
in the P. W. D., Irrigation Branch.

JAIL DEPARTMENT.

The 13th August 1874.—Mr. N. S. Alexander, C.S., received charge of the Tipperah Jail from Mr. James Pratt, C.S., on the morning of the 3rd instant.

S. S. LYNCH,
for Inspector-General of Jails Bengal.

HIGH COURT NOTICES.

Orders by the High Court of Judicature at Fort William in Bengal.

NOTIFICATION.

LEAVE OF ABSENCE.

The 14th August 1874.—Baboo Shibo Dass Mookerjee, 1st Moonsif of Bongong, in the district of Nuddea, is allowed privilege leave of absence for the ensuing Dusserah vacation, under Section 21, Chapter VI of the Civil Leave Code.

By order, &c.,

HIGH COURT, the 17th August 1874. H. J. S. COTTON, *Offg. Registrar.*

NOTIFICATION.

THE following alterations and additions made by the High Court to the rules passed by them under the Court Fees' Act of 1870, having been confirmed by the Lieutenant-Governor of Bengal, and sanctioned by the Governor-General of India in Council, are now published.

The 30th July 1874. H. J. S. COTTON, *Offg. Registrar.*

Alterations and additions made by the High Court of Judicature at Fort William in Bengal to the Court Fee Rules framed under Clause 2, Section 20 of Act VII of 1870.

The Districts of Sylhet, Hazareebagh, Lohardugga, and Maunbhoom, are hereby added to the list of Districts cited in the margin of Rule VI.

R. COUCH.	C. PONTIFEX.
F. B. KEMP.	W. AINSLIE.
LOUIS S. JACKSON.	G. G. MORRIS.
J. B. PHEAR.	ROMESH CHUNDER MITTER.
W. MARKBY.	W. F. MCDONELL.

Alterations and additions made by the High Court of Judicature at Fort William in Bengal to the Court Fee Rules framed under Section 22 of Act VII of 1870.

The Districts of Furreedpore, Lohardugga, Hazareebagh, and Maunbhoom, are hereby added to the first column of the list marginally given in Rule 5, and the words "or have to travel to great distances" are hereby inserted in the same Rule after the words "conveyed by boat."

R. COUCH.	C. PONTIFEX.
F. B. KEMP.	W. AINSLIE.
LOUIS S. JACKSON.	G. G. MORRIS.
J. B. PHEAR.	ROMESH CHUNDER MITTER.
W. MARKBY.	W. F. MCDONELL.

HIGH COURT, CIVIL, the 13th August 1874. H. J. S. COTTON, *Offg. Registrar.*

Sheriff's Office, the 11th August 1874.

NOTICE is hereby given that the Eighth Criminal Sessions of the year 1874 of the High Court of Judicature at Fort William in Bengal, for the Town of Calcutta and Factory of Fort William and the places subordinate thereto, will be holden at the Court-House, in the Town of Calcutta, on Monday, the fourteenth day of September next, at 11 o'clock in the forenoon, and so on from day to day until the said Session be over. And it is hereby proclaimed that all persons who will prosecute any of the prisoners to be brought up for trial at the said Session be then and there to prosecute.

M. RUSTOMJEE, *Sheriff.*

সেরিফ আফিস সন ১৮৭৪ সাল ১১ আগষ্ট ।

সকলকে সমাচার দেওয়া যাইতেছে যে সুবে বাঙ্গালার ফোর্ট উইলিয়ম দুর্গের অধীন শহর কলিকাতার ও অন্যান্য স্থানের ফৌজদারী বিচার নিষ্পত্তি জন্য আগামি সন ১৮৭৪ সালের ১৪ সেপ্টেম্বর সোমবার বেলা ১১ ঘটিকার সময় এবং যে পর্য্যন্ত সেশিয়ানের কার্য্য শেষ না হয় প্রতিদিন উক্ত সময়ে কলিকাতার হাই কোর্টের আপন আদালত ঘরে সন ১৮৭৪ সালের অষ্টম ক্রিমিনেল সেশিয়ান বসিবেক, এবং এতদ্দ্বারা প্রচার করা যাইতেছে যে, যে সকল ব্যক্তি কোন কয়েদীর বিরুদ্ধে ফৌজদারী মিছিল করিবেক তাহারা উক্ত স্থানে উক্ত সময়ে হাজির থাকিয়া মোকদ্দমা করে ইতি ।

M. RUSTOMJEE, *Sheriff.*

TREASURY NOTICE.

BABOO JOGESSUR MOOKERJEE, Deputy Collector, has been placed in charge of the Hooghly Treasury, and is authorized to draw Bills on other Treasuries.

By order,

KALI PUDDO MOOKERJEE, *Offg. Pl. Asst. to Commissioner.*

BURDWAN COMMR.'S OFFICE, the 13th August 1874.

EDUCATIONAL NOTICES.

Calcutta University.

NOTICE.

THE University Examinations in Arts of 1874-75 will be held on the undermentioned dates:—

Entrance Examination and First Examination in Arts on Monday, the 30th November, and following days.

B. A. Examination on Monday, the 28th December, and following days.

Applications from candidates for admission to the Entrance and First Arts Examinations must be lodged with the Registrar before 31st October.

Application from candidates for admission to the B. A. Examination must be lodged with the Registrar before the 28th November.

By order of the Vice-Chancellor,

SENATE-HOUSE, *July 10th*, 1874. J. SUTCLIFFE, *Registrar*.

CANDIDATES for admission to the special class of the Native Subordinate Civil Service, to be opened on the 1st of September next, are requested to apply to the undersigned before the 26th August, and to furnish certificates showing the number of years they have been in Government employ.

HOOGHLY COLLEGE, the 4th August 1874. R. THWAYTES, *Principal*.

UNDER orders of the Government of Bengal, dated 5th October 1872, a preliminary examination of candidates for Junior Scholarships will be held on the fifth and sixth of the month of October ensuing, at the Government Zillah School of each district of the Rajshahye Division.

The subjects of examination are:—

(1.) Physical Geography.
(2.) Drawing.
(3.) Surveying.

Candidates should apply for enlistment to the Secretary, District Committee, in their respective districts, at least one month before the day of examination, with certificates from their teachers and specimens (certified by the teachers) of their survey work and drawing. A fee of one rupee will be required from each candidate for enlistment. Half the total number of scholarships alloted to this division will be awarded to those who pass in the above special subjects, provided they attain the required standard in the final examination.

BERHAMPORE, the 10th July 1874. E. W. MOLONY, *Commissioner*.

NOTIFIES that the Office of the Inspector of Schools, Behar Circle, has been removed to Bankipore, to which station all communications should in future be addressed.

BANKIPORE, the 25th July 1874. S. W. FALLON, *Inspr. of Schools, Behar Circle*.

OPIUM NOTIFICATION.

No. 836B.

NOTICE is hereby given that the Ninth Sale of Opium, the provision of 1872-73, will be held at the Government Opium Sale-room, No. 2, Bankshall Street, on Monday, the 7th September 1874, at 11 A.M., and will comprise 3,750 chests, viz.—

		Chests.
Behar Opium	... ...	2,185
Benares „ ...	... ...	1,565
	Total	3,750

2. The general conditions of the sale now advertised will be the same as usual; they may be ascertained by reference to the Notification issued on the 8th November 1873, and published in the *Government* and *Exchange Gazettes*, or on personal application at the Office of the Board of Revenue.

3. The latest dates for deposit and clearance will be the 12th and 22nd September, respectively, that is to say, no Bank of Bengal Receipts, Government Promissory Notes, or other Public Securities, that may be tendered for deposit in redemption of Promissory Notes given

by purchasers in the Sale-room, will be received after 4 P.M. of Saturday, the 12th September 1874, and no Bank of Bengal Receipts in full payment of lots will be accepted after 4 P.M. of Tuseday, the 22nd September 1874.

4. In addition to the quantity above advertised for sale, the following quantities, more or less, of Behar and Benares Opium will be brought to sale in the present year on or about the dates specified below. The Member in charge of the Opium Department, however, reserves to himself the right of altering these dates, should circumstances render it expedient to do so :—

Dates.	Behar, about Chests.	Benares, about Chests.	Total, about Chests.
On or about Wednesday, 7th Oct. 1874 ...	2,185	1,565	3,750
On or about Friday, 6th Nov. „ ...	2,185	1,565	3,750
On or about Thursday, 3rd Dec. „ ...	2,185	1,565	3,750
Total ...	6,555	4,695	11,250

By order of the Member in charge,

W. H. GRIMLEY, *Offg. Secretary.*

BOARD OF REVENUE, L. P., FORT WILLIAM, the 4th August 1874.

OPIUM NOTICE.

IN compliance with the request of several of the Opium Merchants and Shippers, the date fixed for the 10th Opium Sale is altered from Wednesday, the 7th, to Friday, the 2nd October 1874.

By order of the Member-in-Charge,

W. H. GRIMLEY, *Offg. Secretary.*

BOARD OF REVENUE, FORT WILLIAM, the 11th August 1874.

DISTRICT RELIEF COMMITTEE.

AT a special meeting of the Hooghly District Relief Committee held on the 10th August at the Municipal Office—

PRESENT:

T. H. Pellew, Esq., Vice-President.
Baboo Dwarka Nath Chuckerbutty.
„ Hurro Chunder Ghose.
„ Nemye Chand Seal.
„ Gobind Chunder Bose.
„ Peary Mohun Mookerjee.
„ Opendro Narain Nundy.
Moulvie Nazeerudeen Mahomed.
Prince Busseeruddeen.
Baboo Obhoy Churn Nundy.
„ Gopeekristo Gossain.
„ Anurup Chunder Mookerjee.
„ Troylokho Nath Mitter.
„ Gunga Churn Shome.
„ Behary Lall Dutt.
W. D. Pratt, Esq.
Rajah Poornendra Deb Roy.

2. The Vice-Chairman after reading the proceedings of the last special meeting held on the 21st February 1874, which were confirmed by the Committee, explained that, in accordance with resolution 4 of that meeting, the current work of the Committee had been transacted at weekly meetings until the 9th June 1874, and in strict accordance with the rules approved of at that meeting ; that is to say, the work of distributing cash for relief under heads *b*, *c*, and *d* of the Central Committee's Notification of the 4th March 1874, had been carried out by the valuable assistance of four Honorary Secretaries who supervised the committees and examined their reports and accounts before laying them before the weekly meetings with their recommendations. Similarly, the work in Serampore had been conducted by a Sub-Divisional Committee under Mr. Jeffrey, the Sub-Divisional Officer.

3. The recent orders to substitute rice relief for cash had however compelled him, the Vice-President, to reorganize the whole system of relief on a new basis, for it was not possible to saddle the Honorary Secretaries with the transport and storage of Government rice in remote parts of the mofussil at a time of the year when the rainy season might be immediately expected to render the roads difficult, and some of the sub-committees inaccessible. All the arrangements had been expressly framed to meet the exigencies of cash relief, and were not adapted for relief in kind.

4. The Vice-President therefore was compelled to stop the weekly meetings, and to give his whole attention to the storage of sufficient rice in the mofussil to last till the country should again be in a practicable state.

5. In the meantime, however, it became clear that even under a system of payment in kind on production of tickets, which was the system introduced, the services of the four Honorary Secretaries would still be most useful in supervising the system of light-labor relief under heading *c*, and endeavouring to extend it to committees which had hitherto neglected this most important branch of relief. The Secretaries willingly came forward, and, as is shown by the increase of figures of *c* relief, have effected a marked improvement.

6. The Vice-President then submitted the accounts showing the receipts and cash disbursements of the fund for each month up to date, and explained that to the disbursement therein shown, it would be necessary to add a large sum, not less than Rs. 31,096-7-6, as the price of Government grain supplied for relief.

7. For this purpose, as well as for purchase of materials for labor, expense of establishment, and of transportation of grain, he had applied for a sum of Rs. 45,000 from the Central Committee for the month of August, and he requested the approval of the full Committee at this special meeting to what had been done up to date, both by the Committee at their weekly meeting and by the Vice-President. As regards the accounts, they would have to stand the scrutiny of the Comptroller-General, and it was needless to ask for the Committee's approval of them except in a general manner; but he wished for a general resolution as to the opinion of the Committee, composed as it was of gentlemen of position and influence from all parts of the district, as to the sufficiency or otherwise of the relief afforded, and as to their approval or disapproval of the means taken for the purpose of relief. He had also some resolution to bring forward in due course.

8. Baboo Peary Mohun Mookerjee proposed, and Baboo Troylokho Nath Mitter seconded, a resolution, to the effect that the measures of relief undertaken were sufficient, and met with the hearty approval of the Committee, and had been the means of averting much distress in the district, and that in the opinion of the Committee similar measures should be continued, as from the condition of the crops it was to be feared that exceptional distress will continue for some time.

9. This resolution was agreed to *nem. con.*

10. The Vice-President then proposed that the thanks of the Committee be accorded to the four Honorary Secretaries—

Baboo Dwarka Nath Chuckerbutty,	Baboo Nemye Chand Seal,
„ Hurro Chunder Ghose,	„ Gobind Chunder Bose,

and to Baboo Lolit Mohun Singh, who had for a time carried on the duties of an Honorary Secretary. The Vice-President explained that these gentlemen had each of them the charge of more than 20 sub-committees, whose weekly accounts and reports they had to check and digest, besides supplying them with cash and materials for gratuitous relief, and relief by light-labor; that the work thus imposed on them was of no light nature, as the sub-committees were continually asking for advice and explanations, and continually requiring check and control. Now that the supply of rice centres had devolved on him, the Vice-President, he was continually reminded of the amount of work which had been cheerfully and punctually performed by these gentlemen.

11. The resolution was seconded by Baboo Peary Mohun Mookerjee, and was carried *nem. con.*

12. The Vice-President then proposed that a vote of thanks be accorded to all the Presidents of sub-committees, especially—

Revd. Juggudishur Bhuttacherjee, of Mahanad,
Baboo Kedar Nath Nag, of Gooroop,
„ Jodoo Nath Mookerjee, of Ala,
„ Bunko Behary Neogee, of Chinsurah,

who have succeeded in organizing labor on a considerable scale, and almost self-supporting basis, in their respective circles.

13. This proposition was seconded by Baboo Troylokho Nath Mitter, and carried unanimously.

14. At the request of the Honorary Secretaries the following sub-committee was appointed for auditing their accounts:—

Baboo Opendro Nath Nundy.	Baboo Kristo Mohun Bose.
„ Bhagavati Churun Laha.	„ Behary Lall Dutt.

15. The meeting then dissolved.

F. H. PELLEW, *Chairman.*

The Calcutta Gazette.

WEDNESDAY, AUGUST 19, 1874.

PART II.

Advertisements.

[N.B.—Advertisements, Notices, &c., intended for insertion in this part of the Gazette, cannot be received after Noon on Monday.]

NOTICE is hereby given that the undermentioned plots of land, no longer required by the Government, situated in the district of Patna, will be put up to sale at the Collector's Office at Bankipore at 12 o'clock on Monday, the 7th September 1874, corresponding with 23rd Bhadro 1281 *B.S.*

The purchasers of these plots will be subject to the following conditions:—

1*st.*—If the amount of purchase-money does not exceed Rs. 100, the whole amount to be paid down at once.

2*nd.*—If the amount of purchase-money exceeds Rs. 100, one-fourth of the amount bid to be immediately deposited. If the balance be not paid by noon of the fifteenth day after the sale, reckoning the day of sale as one, or if that day be a close holiday, then by noon of the first succeeding office day, the sale to be cancelled, the sum deposited being forfeited to Government, and the estate to be again put up for sale at the risk of the defaulting purchaser after issue of advertisement, as in the case of original sale.

3*rd.*—The plots will be sold revenue-free to the highest bidders.

4*th.*—The purchasers shall be put in possession on receipt of the orders of the Collector confirming the sales. But such possession shall be liable to be disturbed in case the final sanction of the Member of the Board of Revenue in charge should not be accorded to the proceedings.

Consecutive Lot Number.	Name of Zillah.	Pergunnah and Mouzah.	Number of mile on which the land is situate.	Situated on which side of the Railway.	Approximate area in beghas and acres.		Land excluded from sale from each lot.		Commencement and termination of lot.	Boundaries of lot.
					B. C. C.	A. R. P.	Reasons for exclusion.	A. R. P.		
175	Patna ...	Pergunnah Gyaspore, Mouzah Bukhtiarpore.	375	South ...	3 7 0	1 0 17	.....	.....	Commences at the end of mile 374 as per plan and terminates on 1,250 feet of mile 375.	North—By railway fencing. South—By zemindaree land. East—By end of mile 374, as per plan. West—By village road.
176	ditto ...	ditto ...	375	North ...	3 7 4	1 0 18	.....	.....	ditto ...	North—By zemindaree land. South—By railway fencing. East—By end of mile 374, as per plan. West—By village road.
177	ditto ...	Pergunnah Gyaspore, Mouzah Rawoyas.	375	South ...	6 1 0	2 0 0	.....	.....	Commences on 1,300 feet of mile 375, and terminates on 3,100 feet of same, as per plan.	North—By railway fencing. South—By zemindaree land. East—By village road. West—By nullah.
178	ditto ...	ditto ...	375	North ...	6 13 8	2 0 33	.....	.....	ditto ...	North—By zemindaree land. South—By railway fencing. East—By village road. West—By nullah.
179	ditto ...	Pergunnah Gyaspore, Mouzahs Seemree and Borearpore.	375	South ...	9 12 8	3 0 29	.....	.....	Commences on 3,130 feet of mile 375, and terminates at the end of same, as per plan.	North—By railway fencing. South—By zemindaree land. East—By nullah. West—By end of mile 375, as per plan.
180	ditto ...	ditto ...	375	North ...	9 13 4	3 0 31	Occupied by roads and nullahs.	0 0 19	ditto ...	North—By zemindaree land. South—By railway fencing. East—By nullah. West—By end of mile 375, as per plan.
181	ditto ...	Pergunnahs Gyaspore and Bhimpore, Mouzahs Borearpore, Dedour, and Chumpapore.	376	South ...	11 1 0	3 2 25	.....	.....	Commences at the end of mile 375, as per plan, and terminates on 3,640 feet of mile 376.	North—By railway fencing. South—By zemindaree land. East—By end of mile 375, as per plan. West—By railway level crossing.
182	ditto ...	ditto ...	376	North ...	11 12 4	3 3 14	.....	.....	ditto ...	North—By zemindaree land. South—By railway fencing. East—By end of mile 375, as per plan. West—By railway level crossing.

183	ditto ...	Pergunnahs Gyaspore and Bhimpore, Mouzahs Shaikh Mahomedpore, Chumpapore, and Ghosebaree.	376	South ...	4 9 0	1 1 36	.....	.....	Commences on 3,680 feet of mile 376, and terminates at the end of same, as per plan.	North—By railway fencing. South—By zemindaree land. East—By railway level crossing. West—By end of mile 376, as per plan.
184	ditto ...	ditto ...	376	North ...	5 2 0	1 2 30	Occupied by road common to lots 181, 182, 183, and 184.	0 0 5	ditto ...	North—By zemindaree land. South—By railway fencing. East—By railway level crossing. West—By end of mile 376, as per plan.
185	ditto ...	Pergunnah Bhimpore, Mouzahs Ghosebaree.	377	South ...	8 4 6	2 2 35	.....	.....	Commences at the end of mile 376, as per plan, and terminates on 2,640 feet of mile 377.	North—By railway fencing. South—By zemindaree land. East—By end of mile 376, as per plan. West—By eastern boundary of lot 187.
186	ditto ...	ditto ...	377	North ...	8 8 0	2 3 4	.....	.....	ditto ...	North—By zemindaree land. South—By railway fencing. East—By end of mile 376, as per plan. West—By eastern boundary of lot 188.
187	ditto ...	ditto ...	377	South ...	7 15 0	2 2 10	.....	.....	Commences on 2,640 feet of mile 377, and terminates at the end of same, as per plan.	North—By railway fencing. South—By zemindaree land. East—By western boundary of lot 185. West—By end of mile 377, as per plan.
188	ditto ...	ditto ...	377	North ...	7 18 0	2 2 18	.....	.....	ditto ...	North—By zemindaree land. South—By railway fencing. East—By western boundary of lot 186. West—By end of mile 377, as per plan.
189	ditto ...	Pergunnah Bhimpore, Mouzahs Mogulpore and Doma.	378	South ...	9 2 0	3 0 1	.....	.....	Commences at the end of mile 377, as per plan, and terminates on 3,000 feet of mile 378.	North—By railway fencing. South—By zemindaree land. East—By end of mile 377, as per plan. West—By boundary of village Salimpore.
190	ditto ...	ditto ...	378	North ...	9 3 0	3 0 4	.....	.....	ditto ...	North—By zemindaree land. South—By railway fencing. East—By end of mile 377, as per plan. West—By boundary of village Salimpore.
191	ditto ...	Pergunnah Bhimpore, Mouzah Salimpore.	378	South ...	6 5 0	2 0 11	.....	.....	Commences on 3,000 feet of mile 378, and terminates at the end of same, as per plan.	North—By railway fencing. South—By zemindaree land. East—By boundary of village Doma. West—By end of mile 378, as per plan.
192	ditto ...	ditto ...	378	North ...	6 6 4	2 0 14	Occupied by level crossing.	0 0 5	ditto ...	North—By zemindaree land. South—By railway fencing. East—By boundary of village Doma. West—By end of mile 378, as per plan.
193	ditto ...	Pergunnah Bhimpore, Mouzahs Salimpore, Beeheeta, and Beedheepore.	379	South ...	7 18 0	2 2 18	.....	.....	Commences at the end of mile 378, as per plan, and terminates on 2,640 feet of mile 379.	North—By railway fencing. South—By zemindaree land. East—By end of mile 378, as per plan. West—By eastern boundary of lot 195.
194	ditto ...	Pergunnah Bhimpore, Mouzahs Salimpore, Beeheeta and Beedheepore.	379	North ...	7 19 8	2 2 22	.....	.....	Commences at the end of mile 378, as per plan, and terminates on 2,640 feet of mile 379.	North—By zemindaree land. South—By railway fencing. East—By end of mile 378, as per plan. West—By eastern boundary of lot 196.
195	ditto ...	Pergunnah Bhimpore, Mouzah Beedheepore.	379	South ...	8 18 12	2 3 33	.....	.....	Commences on 2,640 feet of mile 379, and terminates at the end of same, as per plan.	North—By railway fencing. South—By zemindaree land. East—By western boundary of lot 193. West—By end of mile 379 as per plan.
196	ditto ...	ditto ...	379	North ...	9 2 0	3 0 1	Occupied by level crossing.	0 0 6	ditto ..	North—By zemindaree land. South—By railway fencing. East—By western boundary of lot 194. West—By end of mile 379 as per plan.
197	ditto ...	Pergunnah Bhimpore, Mouzahs Beedheepore and Sherepore.	380	South ...	10 17 4	3 2 15	.....	.....	Commences at the end of mile 379, as per plan, and terminates on 2,450 feet of mile 380.	North—By railway fencing. South—By zemindaree land. East—By end of mile 379, as per plan. West—By village road.

Consecutive Lot Number.	Name of Zillah.	Pergunnah and Mouzah.	Number of mile on which the land is situate.	Situated on which side of the Railway.	Approximate area in beeghas and acres.		Land excluded from sale from each lot.		Commencement and termination of lot.	Boundaries of lot.
					B. C. C.	A. R. P.	Reasons for exclusion.	A. R. P.		
198	Patna ...	Pergunnah Bhimpore, Mouzahs Beedheepore and Sharepore.	380	North ...	11 2 0	3 2 27	.....	.....	Commences at the end of mile 379, as per plan, and terminates on 2,450 feet of mile 380.	North—By zemindaree land. South—By railway fencing. East—By end of mile 379, as per plan. West—By village road.
199	ditto ...	Pergunnah Bhimpore, Mouzahs Rampore, Dureapore, Bahadoorpore, and Mahomed Syudpore.	380	South ...	13 6 0	4 1 24	.....	.....	Commences on 2,470 feet of mile 380, and terminates at the end of same, as per plan.	North—By railway fencing. South—By zemindaree land. East—By village road. West—By end of mile 380, as per plan.
200	ditto ...	ditto ...	380	North ...	14 10 0	4 3 7	Occupied by road common to lots 197, 198, 199, and 200.	0 0 5	ditto ...	North—By zemindaree land. South—By railway fencing. East—By village road. West—By end of mile 380, as per plan.
201	ditto ...	Pergunnah Bhimpore, Mouzahs Mahomed Syudpore and Chuckcheetoo.	381	South ...	9 16 0	3 0 39	.....	.....	Commences at the end of mile 380, as per plan, and terminates on 2,875 feet of mile 381.	North—By railway fencing. South—By zemindaree land. East—By end of mile 380, as per plan. West—By zemindaree land.
202	ditto ...	ditto ...	381	North ...	14 12 0	4 3 12	.....	.....	ditto ...	North—By zemindaree land. South—By railway fencing. East—By end of mile 380, as per plan. West—By railway level crossing.
203	ditto ...	Pergunnah Bhimpore, Mouzahs Chukcheetoo, Hadyakpore, and Majhooly.	381	South ...	8 0 0	2 2 23	.....	.....	Commences on 2,820 feet of mile 381, and terminates at the end of same, as per plan.	North—By railway fencing. South—By zemindaree land. East—By ditto. West—By end of mile 381, as per plan.
204	ditto ...	Pergunnah Bhimpore, Mouzahs Hadyakpore and Majhooly.	381	North ...	7 0 0	2 1 10	Occupied by road ...	0 0 8	Commences on 2,925 feet of mile 381, and terminates at the end of same, as per plan.	North—By zemindaree land. South—By railway fencing. East—By railway level crossing. West—By end of mile 381, as per plan.
205	ditto ...	Pergunnah Bhimpore, Mouzahs Majhooly and Gyaspore.	382	South ...	4 3 0	1 1 20	.....	.....	Commences at the end of mile 381, as per plan, and terminates on 1,275 feet of mile 382.	North—By railway fencing. South—By zemindaree land. East—By end of mile 381, as per plan. West—By village road.
206	ditto ...	ditto ...	382	North ...	4 5 0	1 1 25	.....	.....	ditto ...	North—By zemindaree land. South—By railway fencing. East—By end of mile 381, as per plan. West—By village road.
207	ditto ...	Pergunnah Bhimpore, Mouzahs Majhooly and Rocoonporah.	382	South ...	7 4 0	2 1 21	.....	.....	Commences on 1,330 feet of mile 382, and terminates on 3,205 feet of same, as per plan.	North—By railway fencing. South—By zemindaree land. East—By village road. West—By ditto.
208	ditto ...	ditto ...	382	North ...	7 5 0	2 1 24	.....	.....	ditto ...	North—By zemindaree land. South—By railway fencing. East—By village road. West—By ditto.
209	ditto ...	Pergunnah Bhimpore, Mouzahs Rocoonporah and Shahpore Bahapore.	382	South ...	6 1 0	2 0 0	.....	.....	Commences on 3,250 feet of mile 382, and terminates at the end of same, as per plan.	North—By railway fencing. South—By zemindaree land. East—By village road. West—By end of mile 382, as per plan.
210	ditto ...	ditto ...	382	North ...	6 0 0	1 3 37	.....	.....	ditto ...	North—By zemindaree land. South—By railway fencing. East—By village road. West—By end of mile 382, as per plan.

211	ditto ...	Pergunnah Bhimpore, Mouzahs Shahpore Bahapore and Munsoorpore.	383	South ...	6 3 12	2 0 7	.....	.....	Commences at the end of mile 382, as per plan, and terminates on 2,250 feet of mile 383.	North—By railway fencing. South—By zemindaree land. East—By end of mile 382, as per plan. West—By eastern boundary of lot 212.
212	ditto ...	ditto ...	383	North ...	6 4 8	2 0 9	.....	.....	ditto ...	North—By zemindaree land. South—By railway fencing. East—By end of mile 382, as per plan. West—By eastern boundary of lot 214.
213	ditto ...	Pergunnah Bhimpore, Mouzahs Monsoompore, Mirzapore, and Jahangirpore.	383	South ...	5 0 0	1 2 25	.....	.....	Commences on 2,250 feet of mile 383, and terminates on 4,000 feet of same, as per plan.	North—By railway fencing. South—By zemindaree land. East—By western boundary of lot 211. West—By village road.
214	ditto ...	ditto ...	383	North ...	4 18 8	1 2 21	.....	.....	ditto ...	North—By zemindaree land. South—By railway fencing. East—By western boundary of lot 212. West—By village road.
215	ditto ...	Pergunnah Bhimpore, Mouzah Safeepore.	383	South ...	4 12 4	1 2 4	.....	.....	Commences on 4,025 feet of mile 383, and terminates at end of same, as per plan.	North—By railway fencing. South—By zemindaree land. East—By village road. West—By end of mile 383, as per plan.
216	ditto ...	ditto ...	383	North ...	4 12 8	1 2 5	Occupied by roads ...	0 0 8	ditto ...	North—By zemindaree land. South—By railway fencing. East—By village road. West—By end of mile 383, as per plan.
217	ditto ...	Pergunnahs Bhimpore and Bycutpore, Mouzahs Safeepore, Jahelchuck, and Bykutpore.	384	South ...	7 15 0	2 2 10	.....	.....	Commences at the end of mile 383, as per plan, and terminates on 2,100 feet of mile 384.	North—By railway fencing. South—By zemindaree land. East—By end of mile 383, as per plan. West—By eastern boundary of lot 219.
218	ditto ...	ditto ...	384	North ...	7 15 0	2 2 10	.....	.....	ditto ...	North—By zemindaree land. South—By railway fencing. East—By end of mile 383, as per plan. West—By eastern boundary of lot 220.
219	ditto ...	Pergunnahs Bhimpore and Bykutpore, Mouzahs Bykutpore, Puckneachuck, and Samdanychuk.	384	South ...	12 8 0	4 0 16	.....	.....	Commences on 2,100 feet of mile 384, and terminates at the end of same, as per plan.	North—By railway fencing. South—By zemindaree land. East—By western boundary of lot 217. West—By end of mile 384, as per plan.
220	ditto ...	ditto ...	384	North ...	12 8 0	4 0 16	.....	.....	ditto ...	North—By zemindaree land. South—By railway fencing. East—By western boundary of lot 218. West—By end of mile 384, as per plan.
221	ditto ...	Pergunnah Bykutpore, Mouzahs Samdanychuck, Ahmedpore, Nowada, and Chotanowada.	385	South ...	10 4 0	3 1 20	.....	.....	Commences at the end of mile 384, as per plan, and terminates on 2,850 feet of mile 385.	North—By railway fencing. South—By zemindaree land. East—By end of mile 384, as per plan. West—By eastern boundary of lot 223.
222	ditto ...	ditto ...	385	North ...	10 2 0	3 1 14	.....	.....	ditto ...	North—By zemindaree land. South—By railway fencing. East—By end of mile 384, as per plan. West—By eastern boundary of lot 224.
223	ditto ...	Pergunnah Bykutpore, Mouzahs Bykutpore, Chotanowada, and Kultonna.	385	South ...	9 7 0	3 0 15	.....	.....	Commences on 2,850 feet of mile 385, and terminates at the end of same, as per plan.	North—By railway fencing. South—By zemindaree land. East—By western boundary of lot 221. West—By end of mile 385, as per plan.
224	ditto ...	ditto ...	385	North ...	9 7 0	3 0 15	.....	.....	ditto ...	North—By zemindaree land. South—By railway fencing. East—By western boundary of lot 222. West—By end of mile 385, as per plan.
225	ditto ...	Pergunnah Bhimpore, Mouzahs Kultonna and Hurdaspore.	386	South ...	12 16 0	4 0 37	.....	.....	Commences at the end of mile 385, as per plan, and terminates on 2,800 feet of mile 386.	North—By railway fencing. South—By zemindaree land. East—By end of mile 385, as per plan. West—By village road.

Consecutive Lot Number.	Name of Zillah.	Pergunnah and Mouzah.	Number of mile on which the land is situate.	Situated on which side of the Railway.	Approximate area in beeghas and acres.		Land excluded from sale from each lot.		Commencement and termination of lot.	Boundaries of lot.
					B. C. C.	A. R. P.	Reasons for exclusion.	A. R. P.		
226	Patna ...	Pergunnah Bhimpore, Mouzahs Kultonna and Hurdaspore.	386	North ...	12 16 0	0 0 37	.....	.....	Commences at the end of mile 385, as per plan, and terminates on 2,800 feet of mile 386.	North—By zemindaree land. South—By railway fencing. East—By end of mile 385, as per plan. West—By village road.
227	ditto ...	Pergunnah Bhimpore, Mouzahs Hurdaspore and Ensuffpore.	386	South ...	10 19 0	3 2 19	.....	.....	Commences on 2,830 feet of mile 386, and terminates at the end of same, as per plan.	North—By railway fencing. South—By zemindaree land. East—By village road. West—By end of mile 386, as per plan.
228	ditto ...	ditto ...	386	North ...	10 19 0	3 2 19	.....	.....	ditto ...	North—By zemindaree land. South—By railway fencing. East—By village road. West—By end of mile 386, as per plan.
229	ditto ...	Pergunnahs Bhimpore and Gyaspore, Mouzahs Ensuffpore, Khulcheepore, Koartan, and Momenpore	387	South ...	14 1 0	4 2 23	.....	.....	Commences at the end of mile 386, as per plan, and terminates on 2,730 feet of mile 387.	North—By railway fencing. South—By zemindaree land. East—By end of mile 386, as per plan. West—By village road.
230	ditto ...	ditto ...	387	North ...	14 1 0	4 2 23	.....	.....	ditto ...	North—By zemindaree land. South—By railway fencing. East—By end of mile 386, as per plan. West—By village road.
231	ditto ...	Pergunnahs Bhimpore and Gyaspore, Mouzahs Momenpore and Roypoora.	387	South ...	12 15 0	4 0 35	.....	.....	Commences on 2,760 feet of mile 387, and terminates at the end of same, as per plan.	North—By railway fencing. South—By zemindaree land. East—By village road. West—By end of mile 387, as per plan.
232	ditto ...	ditto ...	387	North ...	12 15 0	4 0 35	Occupied by road ...	0 0 11	ditto ...	North—By zemindaree land. South—By railway fencing. East—By village road. West—By end of mile 387, as per plan.
233	ditto ...	Pergunnah Gyaspore, Mouzah Roypoora.	388	South ...	16 8 0	5 1 28	.....	.....	Commences at the end of mile 387, as per plan, and terminates on 3,100 feet of mile 388.	North—By railway fencing. South—By zemindaree land. East—By end of mile 387, as per plan. West—By village road.
234	ditto ...	ditto ...	388	North ...	16 8 0	5 1 28	.....	.....	ditto ...	North—By zemindaree land. South—By railway fencing. East—By end of mile 387, as per plan. West—By village road.
235	ditto ...	ditto ...	388	South ...	10 0 0	3 1 9	.....	.....	Commences on 3,160 feet of mile 388, and terminates at the end of same, as per plan.	North—By railway fencing. South—By zemindaree land. East—By village road. West—By end of mile 388, as per plan.
236	ditto ...	ditto ...	388	North ...	10 10 0	3 1 36	Retained by Railway Company. Occupied by roads ...	0 0 30 0 1 20	ditto ...	North—By zemindaree land. South—By railway fencing. East—By village road. West—By end of mile 388 as per plan.
237	ditto ...	Pergunnahs Sandah and Azimabad, Mouzah Daryapore.	389	North ...	4 10 0	1 1 38	.....	.....	Commences at the end of mile 388, as per plan, and terminates on 900 feet of mile 389.	North—By zemindaree land. South—By railway fencing. East—By end of mile 388 as per plan. West—By land retained by the Railway Co.
238	ditto ...	Pergunnahs Sandah and Azimabad, Mouzahs Monsoomapore, Koortha, and Gobindpore.	389	South ...	9 15 0	3 0 36	.....	.....	Commences on 3,380 feet of mile 389, and terminates at the end of same, as per plan.	North—By railway fencing. South—By zemindaree land. East—By Futwah station land. West—By end of mile 389, as per plan.

239	ditto ...	ditto ...	389	North ...	3 9 0	1 0 23	Retained by Railway Company. Occupied by road ...	5 1 16 0 0 27	Commences on 4,500 feet of mile 389, and terminates at the end of same, as per plan.	North—By zemindaree land. South—By railway fencing. East—By land retained by the Railway Co. West—By end of mile 389, as per plan.
240	ditto ...	Pergunnah Azimabad, Mouzah Gobindpore.	390	South ...	9 12 4	3 0 29	.....	.....	Commences at the end of mile 389 as per plan, and terminates on 2,110 feet of mile 390.	North—By railway fencing. South—By zemindaree land. East—By end of mile 389 as per plan. West—By river Poonpoon.
241	ditto ...	ditto ...	390	North ...	9 12 4	3 0 29	.....	.....	ditto ...	North—By zemindaree land. South—By railway fencing. East—By end of mile 389, as per plan. West—By river Poonpoon.
242	ditto ...	Pergunnah Azimabad, Mouzahs Khodabukshpore & Khederpore.	390	South ...	9 18 8	3 1 5	Retained by the railway company for protection of bridge.	1 0 32	Commences on 2,420 feet of mile 390, and terminates at the end of same, as per plan.	North—By railway fencing. South—By zemindaree land. East—By river Poonpoon. West—By end of mile 390, as per plan.
243	ditto ...	ditto ...	390	North ...	13 11 0	4 1 37	.....	.....	ditto ...	North—By zemindaree land. South—By railway fencing. East—By river Poonpoon. West—By end of mile 390, as per plan.
244	ditto ...	Pergunnah Azimabad, Mouzahs Khederpoor and Monjebpore.	391	South ...	10 15 2	3 2 9	.....	.....	Commences at the end of mile 390, as per plan, and terminates on 2,200 feet of mile 391.	North—By railway fencing. South—By zemindaree land. East—By end of mile 390, as per plan. West—By eastern boundary of lot 246.
245	ditto ...	ditto ...	391	North ...	11 16 4	3 3 25	.....	.....	Commences at the end of mile 390, as per plan, and terminates on 2,420 feet of mile 391.	North—By zemindaree land. South—By railway fencing. East—By end of mile 390, as per plan. West—By eastern boundary of lot 247.
246	ditto ...	Pergunnah Azimabad, Mouzahs Monjebpoor and Jatooley.	391	South ...	11 0 6	3 2 23	Proposed to be retained by the railway company.	1 2 15	Commences on 2,470 feet of mile 391, and terminates at the end of same, as per plan.	North—By railway fencing. South—By zemindaree land. East—By western boundary of lot 244. West—By end of mile 391, as per plan.
247	ditto ...	ditto ...	391	North ...	14 15 12	4 3 22	Occupied by road ...	0 0 13	Commences on 2,420 feet of mile 391, and terminates at the end of same, as per plan.	North—By zemindaree land. South—By railway fencing. East—By western boundary of lot 245. West—By end of mile 391, as per plan.
248	ditto	Pergunnah Azimabad, Mouzah Jatooley.	392	South ...	11 12 0	3 3 14	.....	.....	Commences at the end of mile 391, as per plan, and terminates on 2,450 feet of mile 392.	North—By railway fencing. South—By zemindaree land. East—By end of mile 391, as per plan. West—By village road.
249	ditto ...	ditto ...	392	North ...	11 12 0	3 3 14	.....	.....	ditto ...	North—By zemindaree land. South—By railway fencing. East—By end of mile 391, as per plan. West—By village road.
250	ditto ...	ditto ...	392	South ...	11 10 6	3 3 9	Proposed to be retained by the railway company.	0 2 25	Commences on 2,480 feet of mile 392, and terminates at the end of same, as per plan.	North—By railway fencing. South—By zemindaree land. East—By village road. West—By end of mile 392 as per plan.
251	ditto ...	ditto ...	392	North ...	12 15 0	4 0 35	Occupied by branch line to river bank. Occupied by village roads.	0 0 37 0 0 6	Commences on 2,480 feet of mile 392, and terminates on 5,080 feet of same, as per plan.	North—By zemindaree land. South—By railway fencing. East—By village road. West—By land occupied by branch line to river Ganges.
252	ditto ...	Pergunnah Azimabad, Mouzahs Jatooley and Mukdoompoor.	393	South ...	11 18 6	3 3 31	Proposed to be retained by railway company.	0 2 9	Commences at the end of mile 392, as per plan, and terminates on 3,500 feet of mile 393.	North—By railway fencing. South—By zemindaree land. East—By end of mile 392, as per plan. West—By village road.
253	ditto ...	ditto ...	393	North ...	12 14 0	4 0 32	.....	.....	Commences on 350 feet of mile 393, and terminates on 3,370 feet of same, as per plan.	North—By zemindaree land. South—By railway fencing. East—By land occupied by branch line to river bank. West—By village road.

Consecutive Lot Number.	Name of Zillah.	Pergunnah and Mouzah.	Number of mile on which the land is situate.	Situated on which side of the Railway.	Approximate area in beeghas and acres.		Land excluded from sale from each lot.		Commencement and termination of lot.	Boundaries of lot.
					B. C. C.	A. R. P.	Reasons for exclusion.	A. R. P.		
254	Patna ...	Pergunnah Azimabad, Mouzah Mukdoompoor.	393	South ...	11 9 0	3 3 6	.....	.....	Commences on 3,475 feet of mile 393, and terminates at the end of same, as per plan.	North—By railway fencing. South—By zemindaree land. East—By village road. West—By end of mile 393, as per plan.
255	ditto ...	ditto ...	393	North ..	7 6 0	2 1 26	Occupied by branch line to river bank.	0 1 24	Commences on 3,350 feet of mile 393, and terminates at the end of same, as per plan.	North—By zemindaree land. South—By railway fencing. East—By village road. West—By end of mile 393, as per plan.
256	ditto ...	Pergunnah Azimabad, Mouzahs Mukdoompoor, Akburpoor, and Doulutpoor.	394	South ...	23 14 8	7 3 15	.....	.....	Commences at the end of mile 393, as per plan, and terminates on 2,010 feet of mile 394.	North—By railway fencing. South—By zemindaree land. East—By end of mile 393, as per plan. West—By eastern boundary of lot 258.
257	ditto ...	ditto ...	394	North ...	9 9 0	3 0 20	.....	.....	Commences at the end of mile 393, as per plan, and terminates on 2,060 feet of mile 394.	North—By zemindaree land. South—By railway fencing. East—By end of mile 393, as per plan. West—By eastern boundary of lot 259.
258	ditto ...	Pergunnah Azimabad, Mouzahs Doulutpoor, Ashokpoor and Noseerpoor.	394	South ...	19 13 10	6 2 1	.....	.....	Commences on 2,010 feet of mile 394, and terminates on 3,650 feet of same, as per plan.	North—By railway fencing. South—By zemindaree land. East—By western boundary of lot 256. West—By eastern boundary of lot 260.
259	ditto ...	ditto ...	394	North ...	8 16 0	2 1 0	.....	.....	Commences on 2,060 feet of mile 394, and terminates on 3,700 feet of same, as per plan.	North—By zemindaree land. South—By railway fencing. East—By western boundary of lot 257. West—By eastern boundary of lot 261.
260	ditto ...	Pergunnah Azimabad, Mouzah Noseerpoor.	394	South ...	16 3 4	5 1 15	.....	.....	Commences on 3,650 feet of mile 394, and terminates at the end of same, as per plan.	North—By railway fencing. South—By zemindaree land. East—By western boundary of lot 258. West—By end of mile 394, as per plan.
261	ditto ...	ditto ...	394	North ...	6 10 0	2 0 24	Proposed to be retained by the railway company.	1 2 32	Commences on 3,700 feet of mile 394, and terminates at the end of same, as per plan.	North—By zemindaree land. South—By railway fencing. East—By western boundary of lot 259. West—By end of mile 394, as per plan.
262	ditto ...	Pergunnah Azimabad, Mouzahs Noseerpoor, Abdoor Ruhmanpoor.	395	South ...	15 4 14	5 0 6	Proposed to be retained by the railway company.	0 0 31	Commences at the end of mile 394 as per plan, and terminates on 2,450 feet of mile 395.	North—By railway fencing. South—By zemindaree land. East—By end of mile 394, as per plan. West—By village road.
263	ditto ...	ditto ...	395	North ...	11 7 12	3 3 2	.....	.....	ditto	North—By zemindaree land. South—By railway fencing. East—By end of mile 394, as per plan. West—By village road.

264	ditto ...	Pergunnah Azimabad, Mouzahs Sumby, Shahdara and Begumbagh.	395	S.	7 3 4	2 1 24	.....	.....	Commences on 2,480 feet of mile 395, and terminates on 4,010 feet of same, as per plan.	North—By railway fencing. South—By zemindaree land. East—By village road. West—By ditto.
265	ditto ...	Pergunnah Azimabad, Mouzahs Sumby, Shahdara, and Begambagh.	395	North ...	7 3 4	2 1 19	.....	.....	Commences on 2,480 feet of mile 395, and terminates on 4,010 feet of same, as per plan.	North—By zemindaree land. South—By railway fencing. East—By village road. West—By ditto.
266	ditto ...	Pergunnah Azimabad, Mouzahs Nowabbagh and Azumchuck.	395	South ...	4 12 0	1 2 3	.....	.....	Commences on 4,070 feet of mile 395, and terminates at the end of same, as per plan.	North—Partly by footpath along the outer boundary of Class A land, and partly by railway fencing. South—By zemindaree land. East—By village road. West—By end of mile 395, as per plan.
267	ditto ...	ditto ...	395	North ...	9 17 0	3 1 1	.....	.....	Commences on 4,080 feet of mile 395, and terminates on 5,230 feet of same, as per plan.	North—By zemindaree land. South—By railway fencing. East—By village road. West—By zemindaree land.
268	ditto ...	Pergunnah Azimabad, Mouzahs Azumchuck, Morarpoor, Nogra, and Saberchuck.	396	South ...	17 0 0	5 2 19	.....	.....	Commences at the end of mile 395, and terminates on 3,350 feet of mile 396.	North—By railway fencing. South—By zemindaree land. East—By end of mile 395, as per plan. West—By public road.
269	ditto ...	Pergunnah Azimabad, Mouzah Dabaychuck.	396	North ...	1 7 0	0 1 32	.....	.....	Commences on 140 feet of mile 396, and terminates on 450 feet of same, as per plan.	North—By zemindaree land. South—By railway fencing. East—By zemindaree land. West—By ditto.
270	ditto ...	Pergunnah Azimabad, Mouzahs Nogra and Saberchuk.	396	North ...	12 3 0	4 0 5	.....	.....	Commences on 700 feet of mile 396, and terminates on 2,925 feet of same, as per plan.	North—By zemindaree land. South—By railway fencing. East—By village road. West—By fencing of Patna branch line.
271	ditto ...	Pergunnah Azimabad, Mouzahs Saberchuck and Nakas.	396A.	East ...	5 17 4	1 3 30	.....	.....	Commences on 550 feet from junction to 2,300 feet from same.	North—By railway level crossing. South—By zemindaree land. East—By ditto. West—By railway fencing.
272	ditto, (Branch Line.)	Pergunnah Azimabad, Mouzah Nakas.	396A.	East ...	0 7 8	0 0 20	Previously transferred to A. Occupied by siding and proposed to be retained by the Railway Company.	2 0 4 1 3 16	A triangular plot of land situate on the east of the Good's Station.	North—By railway fencing. South—By zemindaree land. East—By ditto. West—By railway fencing.
273	ditto, (Main Line.)	Pergunnah Azimabad, Mouzah Lodeekatra.	397	South ...	1 13 14	0 2 8	.....	.....	Commences on 1,260 feet of mile 397, and terminates on 1,840 feet of same, as per plan.	North—By railway fencing. South—By zemindaree land. East—By Class A land. West—By zemindaree land.
274	ditto ...	Pergunnah Azimabad, Mouzah Hurnahatolah.	397	North ...	0 13 0	0 0 35	Occupied by road ...	0 0 2	Commences on 2,060 feet of mile 397, and terminates on 2,360 feet of same, as per plan.	North—By zemindaree land. South—By railway fencing. East—By zemindaree land. West—By ditto.
275	ditto ...	Pergunnah Azimabad, Mouzah Mogulpoora.	398	North ...	0 10 0	0 0 27	.....	.....	Commences on 260 feet of mile 398, and terminates on 320 feet of same, as per plan.	North—By zemindaree land. South—By railway fencing. East—By zemindaree land. West—By ditto.

Consecutive Lot Number.	Name of Zillah.	Pergunnah and Mouzah.	Number of mile on which the land is situate.	Situated on which side of the Railway.	Approximate area in beeghas and acres.		Land excluded from sale from each lot.		Commencement and termination of lot.	Boundaries of lot.
					B. B. C.	A. R. P.	Reasons for exclusion.	A. R. P.		
276	Patna ...	Pergunnah Azimabad, Mouzah Mogulpoora.	398	South ...	0 5 0	0 0 13	.....	.....	Commences on 1,450 feet of mile 398, and terminates on 1,510 feet of same, as per plan.	North—By railway fencing. South—By zemindaree land. East—By ditto. West—By ditto.
277	ditto ...	ditto ...	398	North ...	0 10 0	0 0 27	.....	.....	Commences on 1,990 feet of mile 398, and terminates on 2,170 feet of same, as per plan.	North—By zemindaree land. South—By railway fencing. East—By zemindaree land. West—By ditto.
278	ditto ...	Pergunnah Azimabad, Mouzah Pajawa.	398	South ...	1 10 0	0 2 0	.....	.....	Commences on 2,730 feet of mile 398, and terminates on 3,040 feet of same, as per plan.	North—By railway fencing. South—By zemindaree land. East—By ditto. West—By ditto.
279	ditto ...	Pergunnah Azimabad, Mouzahs Pajawa and Dadurnundy.	398	North ...	8 12 0	2 [illegible] 15	.....	.....	Commences on 2,240 feet of mile 398, and terminates on 3,040 feet of same, as per plan.	North—By zemindaree land. South—By railway fencing. East—By zemindaree land. West—By ditto.
280	ditto ...	Pergunnah Azimabad, Mouzah Toolsheenundy.	398	South ...	3 17 6	1 1 4	.....	.....	Commences on 4,830 feet of mile 398, and terminates at the end of same, as per plan.	North—By railway fencing. South—By zemindaree land. East—By ditto. West—By end of mile 398, as per plan.
281	ditto ...	ditto ...	398	North ...	1 13 0	0 2 7	Occupied by water courses and roads.	0 1 15	Commences on 4,815 feet of mile 398, and terminates at the end of same, as per plan.	North—By zemindaree land. South—By railway fencing. East—By zemindaree land. West—By end of mile 398, as per plan.
282	ditto ...	Pergunnah Azimabad, Mouzahs Toolsheenundy and Sundalpore.	399	South ...	11 19 12	3 3 34	Occupied by road ...	0 0 6	Commences at the end of mile 398, as per plan, and terminates on 4,280 feet of mile 399.	North—By railway fencing. South—By zemindaree land. East—By end of mile 398, as per plan. West—By zemindaree land.
283	ditto ...	ditto ...	399	North ...	36 18 0	12 0 32	Ditto ...	0 1 3	Commences on 100 feet of mile 399, and terminates on 4,350 feet of same, as per plan.	North—By zemindaree land. South—By railway fencing. East—By zemindaree land. West—By railway level crossing.
284	ditto ...	Pergunnah Azimabad, Mouzah Boolundypore.	399	South ...	3 8 0	1 0 20	.....	.....	Commences on 4,800 feet of mile 399, and terminates at the end of same, as per plan.	North—By railway fencing. South—By zemindaree land. East—By ditto. West—By end of mile 399, as per plan.
285	ditto ...	Pergunnah Azimabad, Mouzah Futehbaug.	399	North ...	3 6 0	1 0 16	.....	.....	Commences on 4,400 feet of mile 399, and terminates at the end of same, as per plan.	North—By zemindaree land. South—By railway fencing. East—By railway level crossing. West—By end of mile 399, as per plan.

286	ditto ...	Pergunnah Azimabad, Mouzahs Boolundypore and Coomar.	400	South ...	8 13 0	2 3 18	.....	.....	Commences on 200 feet of mile 400, and terminates on 2,640 feet of same, as per plan	North—By railway fencing. South—By zemindaree land. East—By ditto. West—By eastern boundary of lot 292.
287	ditto ...	Pergunnah Azimabad, Mouzahs Boolundypore and Coomar.	400	North ...	9 8 0	3 0 17	.....	.....	Commences at the end of mile 399, as per plan, and terminates on 2,640 feet of mile 400.	North—By zemindaree land. South—By railway fencing. East—By end of mile 399, as per plan. West—By Eastern boundary of lot 293.
288	ditto ...	Pergunnah Azimabad, Mouzahs Rosoolpore, Bahadoorpore, Serputpore, and Jogypore.	400	South ...	9 2 0	3 0 1	.....	.....	Commences on 2,640 feet of mile 400, and terminates at the end of same, as per plan.	North—By railway fencing. South—By zemindaree land. East—By western boundary of lot 290. West—By end of mile 400, as per plan.
289	ditto ...	ditto ...	400	North ...	9 2 0	3 0 1	.....	.....	Commences on 2,640 feet of mile 400, and terminates at the end of same, as per plan.	North—By zemindaree land. South—By railway fencing. East—By western boundary of lot 291. West—By end of mile 400, as per plan.
290	ditto ...	Pergunnah Azimabad, Mouzahs Jogypore and Pertypore.	401	South ...	10 0 0	3 1 9	.....	.....	Commences at the end of mile 400, as per plan, and terminates on 3,070 feet of mile 401.	North—By railway fencing. South—By zemindaree land. East—By end of mile 400, as per plan. West—By railway level crossing.
291	ditto ...	ditto ...	401	North ...	10 0 0	3 1 9	.....	.....	Commences at the end of mile 400, as per plan, and terminates on 3,070 feet of mile 401.	North—By zemindaree land. South—By railway fencing. East—By end of mile 400, as per plan. West—By railway level crossing.
292	ditto ...	Pergunnah Azimabad, Mouzah Pertypoor.	401	South ...	7 10 0	2 1 37	.....	.....	Commences on 3,100 feet of mile 401, and terminates at the end of same, as per plan.	North—By railway fencing. South—By zemindaree land. East—By railway level crossing. West—By end of mile 401, as per plan.
293	ditto ...	ditto ...	401	North ...	7 10 0	2 1 37	Occupied by roads and nullahs ...	0 3 0	ditto ...	North—By zemindaree land. South—By railway fencing. East—By railway level crossing. West—By end of mile 401, as per plan.
294	ditto ...	Pergunnah Azimabad, Mouzahs Pertypoor, Lohanypoor, and Muhrampoor.	402	South ...	15 1 8	4 3 37	.....	.....	Commences at the end of mile 401, as per plan, and terminates on 4,360 feet of mile 402.	North—By railway fencing. South—By zemindaree land. East—By end of mile 401, as per plan. West—By railway fencing.
295	ditto ...	ditto ...	402	North ...	14 4 12	4 2 33	Occupied by level crossing roads ... B. land within fencing, proposed to be retained ...	0 0 26 5 2 10	ditto ...	North—By zemindaree land. South—By railway fencing. East—By end of mile 401, as per plan. West—By railway fencing.

BHAGULPORE, RAILWAY DEPUTY COLLECTOR'S OFFICE, the 6th July 1874.

W. HEYSHAM, *Offg. Railway Deputy Collector.*

اشتہار نامہ کچہری ریلوے کمپوٹی کلکٹری اجلاس مسٹر ولیم هیتم صاحب ریلوے کمپوٹی کلکٹر مقام بهاگلپور

اس تحریر کے رو سے سبهونکو واقف کیا جاتا هی که ضلع بگلهه کے علاقه مین سرکار بهادر کے خریده بی کلاس زمین بعلے جو زمین ریلوے کمپنی کو رسته تیار کرنیکے وقت دیا گیا تها وهی سب زمین ریلوے کمپنی کا اور دوکار
هونیکے صاحب سرکار بهادر واپس لیکر اس جانب کو فروخت کرنیکا اختیار دی هین اسواسطے بموجب اوس اختیار کے تفصیل کی لکهی هوئی لاٹهاے کی زمین بتاریخ ۷ سپٹمبر سنه ۱۸۷۴ع مطابق ۲۳ بهادرین سنه ۱۲۸۱
سکله روز دوشنبه بارہ بجے کے وقت مقام باقی پور کا کلکٹر صاحب کے کچہری اس جانب کے اجلاس مین نیلام پر چڑهائے جائینگے

اون زمینون کے خریدارونکو نیچے کی لکهی هوئی شرطونکے پابند هونا پڑیگا فقط

پہلی شرط — اگر تعداد زر ثمن ایک سو روپیه سے زیاده نهو تو کل روپیه یکبارگی ادا کئے جائینگے فقط

دوسری شرط — اگر تعداد زر ثمن ایک سو روپیه سے زیاده هو تو جسقدر روپیه مین نیلام هو اوسکا ایک چوتهه فی الفور داخل کرنا پڑیگا اور اگر باقی روپیه نیلام کے بعد نیلام کی تاریخ سے که وه تاریخ بهی ایک روز
شمار کیا جائیگا پندرهوین دن کے دو پہر تک ادا نکئے جائین یا اگر وه روز تعطیل کا هو جس مین که دفتر بند رهے تو اوسکے بعد هی جس روز پہلے دفتر کهلے اوسکے دو پہر تک ادا نکیا جاے تو نیلام باطل هوجائیگا اور
جسقدر روپیه داخل هوچکے هون وه سرکار مین ضبط هو جائینگے اور وه جایداد پهر مثل پہلے نیلام کے اشتہار جاری هونیکے بعد نیلام پر چڑهائے جائینگے اور اوسکا جو کچهه خریدار باقیدار کو اوٹهانا پڑیگا فقط

تیسری شرط — وه سب زمین سب سے زیاده قیمت کی بولی بولنے والون کو بطور لاخراج کے دئے جائینگے فقط

چوتهی شرط — صاحب کلکٹر کے احکام متضمن بحالی نیلام کے پہنچنے پر خریدارون کو دخل دلایا جائیگا مگر جس صورت مین که وه صاحب ممبر بورڈ اف ریونیو جو امسکام کے متعهد هون اون کارروائیون کی نسبت
منظوری باطل نه بخشین تو اوس دخیلکاری مین فتور آئیگا فقط

| لاٹ نمبر | نام ضلع | نام پرگنه و موضع | اون میلون کی اندر زمین واقع هی | ریلوے کے کس طرف واقع هی | تخمینی موازی لاٹ بحساب بیگهه اور ایکر | | |

۱۷۸	ایضا	ایضا	۳۷۵	اوتر	۶	۱۳	۸	۲	۰	۳۳	.....						اوتر زمینداري زمین دکھن ریلوے کا گھراو پورب رستہ پچھم نالا
۱۷۹	ایضا	پرگنہ ایضا موضع سمري و بریار پور	۳۷۵	دکھن	۹	۱۲	۸	۳	۰	۲۹	.....	.....					اوتر ریلوے کا گھراو دکھن زمینداري زمین پورب نالا پچھم ۳۷۵ میل کے اخیر مطابق نقشہ
۱۸۰	ایضا	ایضا	۳۱۵	اوتر	۹	۱۳	۴	۳	۰	۳۱	رستہ و نالا	۰	۰	۰	۱۹	ایضا	اوتر زمینداري زمین دکھن ریلوے کا گھراو پورب نالا پچھم ۳۷۵ میل کے اخیر مطابق نقشہ
۱۸۱	ایضا	پرگنہ ایضا وسیم پور موضع دیدور وچھپا پور	۳۷۶	دکھن	۱۱	۱	۰	۳	۲	۲۵	.....	.....					اوتر ریلوے کا گھراو دکھن زمینداري زمین پورب ۳۷۵ میل کے اخیر مطابق نقشہ پچھم ریلوي لرالکرا سنگ
۱۸۲	ایضا	ایضا	۳۷۶	اوتر	۱۱	۱۲	۴	۳	۳	۱۴	.....	.....				ایضا	اوتر زمینداري زمین دکھن ریلوے کا گھراو پورب ۳۷۵ میل کے اخیر مطابق نقشہ پچھم ریلوي لرالکرا سنگ
۱۸۳	ایضا	پرگنہ ایضا موضع شیخ محمد پور چھپا پور و گھوس باري	۳۷۶	دکھن	۴	۹	۰	۱	۱	۲۶	.....	.....					اوتر ریلوے کا گھراو دکھن زمینداري زمین پورب ریلوي لرالکرا سنگ پچھم ۳۷۶ میل کے اخیر مطابق نقشہ
۱۸۴	ایضا	ایضا	۳۷۶	اوتر	۵	۲	۰	۱	۲	۳۰	۱۸۱ و ۱۸۲ و ۱۸۳ و ۱۸۴ نمبر لاٹ کا درمیانی رستہ	۰	۰	۰	۵	ایضا	اوتر زمینداري زمین دکھن ریلوے کا گھراو پورب ریلوي لرالکرا سنگ پچھم ۳۷۶ میل کے اخیر مطابق نقشہ
۱۸۵	ایضا	پرگنہ نعیم پور موضع گھوس باري	۳۷۷	دکھن	۸	۴	۸	۲	۲	۳۵	.....	.....					اوتر ریلوي کا گھراو دکھن زمینداري زمین پورب ۳۷۶ میل کے اخیر مطابق نقشہ پچھم ۱۸۷ نمبر لاٹ کا پورب سیوانہ

نمبر لات	نام ضلع	نام پرگنه اور موضع	ریلوے کے کس طرف واقع هی	اس ضلع کی تعداد جسکے اندر زمین واقع هی	تخمیني سواري لات بحساب بیگهه اور ایکو: بیگهه	کٹهه	چهٹانک	آنکه	روپه	پیسه	زمین جو هر لات میں نیلام سے مستثني کي گئي هي: خارج هونیکي وجوه	آنکه	روپه	پیسه	لات کي شروع اور انتها	لات کي چوحدي
۱۸۶	ضلع بٹنه	پرگنه بهیم پور موضع گهوس باري	اوتر	۳۷۷	۸	۸	۰	۲	۳	۴	.....				۳۷۶ میل کے اخیر سے شروع اور ۳۷۷ میل کے ۲۶۴۰ فٹ تک ختم مطابق نقشه	اوتر زمینداري زمین دکهن ریلوي کا گهراو پورب ۳۷۶ میل کے اخیر مطابق نقشه پچهم ۱۸۸ نمبر لات کا پورب سیوانه
۱۸۷	ایضا	ایضا	دکهن	۳۷۷	۷	۱۵	۰	۲	۲	۱۰	.....				۳۷۷ میل کے ۲۶۴۰ فٹ سے شروع اور اوسیکے اخیر تک ختم مطابق نقشه	اوتر ریلوي کا گهراو دکهن زمینداري زمین پورب ۱۸۵ نمبر لات کا پچهم سیوانه پچهم ۳۷۷ میل کے اخیر مطابق نقشه
۱۸۸	ایضا	ایضا	اوتر	۳۷۷	۸	۱۸	۰	۲	۴	۱۸	.....				ایضا	اوتر زمینداري زمین دکهن ریلوي کا گهراو پورب ۱۸۶ نمبر لات کا پچهم سیوانه پچهم ۳۷۷ میل کے اخیر مطابق نقشه
۱۸۹	ایضا	پرگنه ایضا موضع مغلپوره	دکهن	۳۷۸	۹	۲	۰	۳	۰	۱	.....				۳۷۷ میل کے اخیر سے شروع ۳۷۸ میل کے ۳۰۰۰ فٹ تک ختم مطابق نقشه	اوتر ریلوي کا گهراو دکهن زمینداري زمین پورب ۳۷۷ میل کے اخیر مطابق نقشه پچهم سلیم پور موضع کے سیوانه
۱۹۰	ایضا	ایضا	اوتر	۳۷۸	۹	۳	۰	۳	۰	۴	.....				ایضا	اوتر زمینداري زمین دکهن ریلوي کا گهراو پورب ۳۷۷ میل کے اخیر مطابق نقشه پچهم سلیم پور موضع کے سیوانه
۱۹۱	ایضا	پرگنه ایضا موضع سلیمپور	دکهن	۳۷۸	۹	۵	۰	۲	۰	۱۱	.....				۳۷۸ میل کے ۳۰۰۰ فٹ سے شروع اور اوسیکے اخیر تک ختم مطابق نقشه	اوتر ریلوي کا گهراو دکهن زمینداري زمین پورب دوسرا موضع کے سیوانه پچهم ۳۷۸ میل کے اخیر مطابق نقشه

۱۹۲	ایضا	ایضا	۳۷۸	اوتر	۶	۶	۴	۲	۰	۱۴	لوالکراسنگ	۰	۰	۵	ایضا	اوتر زمینداري زمین دکھن ریلوي کا گھراو پورب ڈرما موضع کے سیوانہ پچھم ۳۷۸ میل کے اخیر مطابق نقشہ
۱۹۳	ایضا	پرگنہ ایضا موضع سلیم پور بہیتابیدھي پور	۳۷۹	دکھن	۷	۱۸	۰	۲	۲	۱۸	.....	.....			۳۷۸ میل کے اخیر سے شروع اور ۳۷۹ میل کے ۲۶۴۰ فٹ تک ختم مطابق نقشہ	اوتر ریلوي کا گھراو دکھن زمینداري زمین پورب ۳۷۸ میل اخیر مطابق نقشہ پچھم ۱۹۵ نمبر لاٹ کا پورب سیوانہ
۱۹۴	ایضا	ایضا	۳۷۹	اوتر	۷	۱۹	۸	۲	۲	۲۲	.....	.....			ایضا	اوتر زمینداري زمین دکھن ریلوي کا گھراو پورب ۳۷۸ میل کے اخیر پچھم ۱۹۶ نمبر لاٹ کا پورب سیوانہ
۱۹۵	ایضا	پرگنہ ایضا موضع بیدھي پور	۳۷۹	دکھن	۸	۱۸	۱۲	۲	۳	۳۳	....	....			۳۷۹ میل کے ۲۶۴۰ فٹ سے شروع اور اوسیکے اخیر تک ختم مطابق نقشہ	اوتر ریلوي کا گھراو دکھن زمینداري زمین پورب ۱۹۳ نمبر لاٹ کا پچھم سیوانہ پچھم ۳۷۹ میل کے اخیر مطابق نقشہ
۱۹۶	ایضا	ایضا	۳۷۹	اوتر	۹	۲	۰	۳	۰	۱	لوالکراسنگ	۰	۰	۲	ایضا	اوتر زمینداري زمین دکھن ریلوي کا گھراو پورب ۱۹۴ نمبر لاٹ کا پچھم سیوانہ پچھم ۳۷۹ میل کے اخیر مطابق نقشہ
۱۹۷	ایضا	پرگنہ بھیم پور موضع بیدھي پور شیري پور	۳۸۰	دکھن	۱۰	۱۷	۴	۳	۲	۱۵	.....	.....			۳۷۹ میل کے اخیر سے شروع اور ۳۸۰ میل کے ۲۴۵۰ فٹ تک ختم مطابق نقشہ	اوتر ریلوے کا گھراو دکھن زمینداري زمین پورب ۳۷۹ میل کے اخیر مطابق نقشہ پچھم رستہ
۱۹۸	ایضا	ایضا	۳۸۰	اوتر	۱۱	۲	۰	۳	۲	۲۷	....	.....			ایضا	اوتر زمینداري زمین دکھن ریلوے کا گھراو پورب ۳۷۹ میل کے اخیر مطابق نقشہ پچھم رستہ
۱۹۹	ایضا	پرگنہ ایضا موضع رام پور و دریا پور و بہادر پور و محمدشاهد پور	۳۸۰	دکھن	۱۲	۶	۰	۴	۱	۲۴	....	....			۳۸۰ میل کے ۲۴۷۰ فٹ سے شروع اور اوسیکے اخیر تک ختم مطابق نقشہ	اوتر ریلوے کا گھراو دکھن زمینداري زمین پورب ۳۷۹ رستہ پچھم ۳۸۰ میل کے اخیر مطابق نقشہ

لات نمبر	نام ضلع	نام پرگنه اور موضع	اون میلونکی تعداد جنکے اندر زمین واقع هی	ریلوے کے کسطرف واقع هی	تخمیني موازي لات بحساب بیگهه اور ایکر					وه زمین جو هر لات مین نیلام سے مستثنی کي گئي هی			لات کي شروع اور انتها	لات کي چرحدي
					بیگهه	کٹهه	چهٹانک	ایکر	رود	پول	خارج هونیکي وجوه	ایکر	رود	پول		
۲۰۰	ضلع پٹنه	پرگنه ایضا موضع ایضا	۳۸۰	اوتر	۱۴	۱۰	۰	۴	۳	۷	۱۹۷, ۱۹۸, ۱۹۹, ۲۰۰, نمبر لات کا درمیاني رسته	۰	۰	۵	۳۸۰ میل کے ۲۴۷۰ فٹ سے شروع اور اوسیکے اخیر تک ختم مطابق نقشه	اوتر زمینداري زمین دکهن ریلوے کا گهراو پورب رسته پچهم ۳۸۰ میل کے اخیر مطابق نقشه
۲۰۱	ایضا	پرگنه ایضا موضع سید محمد پور و چک چیٹو	۳۸۱	دکهن	۹	۱۶	۰	۳	۰	۳۹	.....		.....		۳۸۰ میل کے اخیر سے شروع اور ۳۸۱ میل کے ۲۱۷۵ فٹ تک ختم مطابق نقشه	اوتر ریلوے کا گهراو دکهن زمینداري زمین پورب ۳۸۰ میل کے اخیر پچهم زمینداري زمین
۲۰۲	ایضا	ایضا	۳۸۱	اوتر	۱۴	۱۲	۰	۴	۳	۱۲	.....		.....		۳۸۰ میل کے اخیر سے شروع اور ۳۸۱ میل کے ۲۸۷۵ فٹ تک ختم مطابق نقشه	اوتر زمینداري زمین دکهن ریلوے کا گهراو پورب ۳۸۰ میل کے اخیر مطابق نقشه پچهم ریلوي لوالکراسنگ
۲۰۳	ایضا	پرگنه ایضا موضع چ چیٹو و هدایت پور و مجهولي	۳۸۱	دکهن	۸	۰	۰	۲	۲	۲۳	.....		.....		۳۸۱ میل کے ۲۸۲۰ فٹ سے شروع اور اوسیکے اخیر تک ختم مطابق نقشه	اوتر ریلوے کا گهراو دکهن زمینداري زمین پورب ایضا پچهم ۳۸۱ میل کے اخیر
۲۰۴	ایضا	ایضا	۳۸۱	اوتر	۷	۰	۰	۲	۱	۱۰	رسته		۰	۸	۳۸۱ میل کے ۲۹۲۵ فٹ سے شروع اور اوسیکے اخیر تک ختم مطابق نقشه	اوتر زمینداري زمین دکهن ریلوے کا گهراو پورب ریلوي لوالکراسنگ پچهم ۳۸۰ میل کے اخیر مطابق نقشه
۲۰۵	ایضا	پرگنه ایضا موضع مجهولي و غیاثپور	۳۷۲	دکهن	۴	۳	۰	۱	۱	۲۰	.....		.....		۳۸۱ میل کے اخیر سے شروع اور ۳۸۲ میل کے ۱۲۰۵ فٹ تک مطابق نقشه	اوتر ریلوے کا گهراو دکهن زمینداري زمین پورب ۳۸۱ میل کے اخیر مطابق نقشه پچهم رسته

۲۰۶	ایضا	ایضا	۳۸۲	اوتر	۴	۵	۰	۱	۱	۲۵	.....	.....	۳۸۱ میل کے اخیر سے شروع اور ۳۸۲ میل کے ۱۲۷۵ فٹ تک ختم مطابق نقشہ	اوتر زمینداري زمین دکھن ریلوے کا گھراو پورب ۳۸۱ میل کے اخیر مطابق نقشہ پچھم رستہ
۲۰۷	ایضا	ایضا رکنپورہ	۳۸۲	دکھن	۷	۴	۰	۲	۱	۲۱	.....	.....	۳۸۲ میل کے ۱۳۳۰ فٹ سے شروع اور اوسیکے ۳۲۰۵ فٹ تک ختم مطابق نقشہ	اوتر ریلوے کا گھراو دکھن زمینداري زمین پورب رستہ پچھم رستہ
۲۰۸	ایضا	ایضا	۳۸۲	ارتر	۷	۵	۰	۲	۱	۲۴	.....	.....	ایضا	اوتر زمینداري زمین دکھن ریلوے کا گھراو پورب رستہ پچھم رستہ
۲۰۹	ایضا	پرگنہ ایضا موضع رکنپورہ و شاہ پور و بہا پور	۳۸۲	دکھن	۶	۱	۰	۲	۰	۰	.....	....	۳۸۲ میل کے ۳۲۵۰ فٹ سے شروع اور اوسیکے اخیر تک ختم مطابق نقشہ	اوتر ریلوے کا گھراو دکھن زمینداری زمین پورب رستہ پچھم ۳۸۲ میل کے اخیر مطابق نقشہ
۲۱۰	ایضا	ایضا	۳۸۲	اوتر	۶	۰	۰	۱	۳	۳۷	....	....	ایضا	اوتر زمینداري زمین دکھن ریلوے کا گھراو پورب رستہ پچھم ۳۸۲ میل کے اخیر مطابق نقشہ
۲۱۱	ایضا	پرگنہ ایضا موضع ایضا و نصور پور	۳۸۳	دکھن	۳	۱۲	۲	۲	۰	۷	....	....	۳۸۲ میل کے اخیر سے شروع اور ۳۸۳ میل کے ۲۲۵۰ فٹ تک ختم مطابق نقشہ	اوتر ریلوے کا گھراو دکھن زمینداري زمین پورب ۳۸۲ میل کے اخیر مطابق نقشہ پچھم ۲۱۳ نمبر لاٹ کا پورب سیوانہ
۲۱۲	ایضا	ایضا	۳۸۳	ارتر	۶	۴	۸	۲	۰	۹	....	....	ایضا	اوتر زمینداري زمین دکھن ریلوے کا گھراو پورب ۳۸۲ میل کے اخیر مطابق نقشہ پچھم ۲۱۴ نمبر لاٹ کا پورب سیوانہ
۲۱۳	ایضا	ایضا پرگنہ موضع ایضا و مرحباپور و جہانگیرپور	۲۸۳	دکھن	۵	۰	۰	۱	۲	۲۵	....	....	۳۸۳ میل کے ۲۲۵۰ فٹ سے شروع اور ارسیکے ۴۰۰۰ فٹ تک ختم مطابق نقشہ	اوتر ریلوے کا گھراو دکھن زمینداري زمین پورب ۲۱۱ نمبر لاٹ کا پچھم سیوانہ پچھم رستہ

لات نمبر	نام ضلع	نام پرگنه اور موضع	ریلوے کے کسطرف واقع هي	ون میلوں کي تعداد جو زمین واقع هي	تخمیني موازي لات بحساب بیگهه اور ایکر: بیگهه	کٹهه	جهٹانک	ایکر	رود	پول	وه زمین جو هرلات مین نیلام سے مستثني کي گئي هي: خارج هونیکي وجوه	ایکر	رود	پول	لات کي شروع اور انتها	لات کي چوحدي
۲۱۴	ایضا	پرگنه ایضا مرحبا پور و جهانگیر پور	اوتر	۳۸۳	۴	۱۸	۸	۱	۲	۲۱	.....	....			۳۸۳ میل کے ۲۲۵۰ فٹ سے شروع اور اوسیکے ۴۰۰۰ فٹ تک ختم مطابق نقشه	اوتر زمینداري زمین دکهن ریلوي کا گهر او پورب ۲۱۲ نمبر لات کا پچهم سیوانه پچهم رسته
۲۱۵	ایضا	پرگنه بهم پور موضع صفي پور	دکهن	۳۸۳	۴	۱۲	۴	۱	۲	۴	....	....			۳۸۳ میل کے ۴۰۲۵ فٹ سے شروع اور اوسیکے اخیر تک ختم مطابق نقشه	اوتر ریلوي کا گهراو دکهن زمینداري زمین پورب رسته پچهم ۳۸۳ میل کے اخیر مطابق نقشه
۲۱۶	ایضا	ایضا	اوتر	۳۸۳	۴	۱۲	۸	۱	۱	۵	رسته		۰	۸	ایضا	اوتر زمینداري زمین دکهن ریلوي کا گهر او پورب رسته پچهم ۳۸۳ میل کے اخیر مطابق نقشه
۲۱۷	ایضا	پرگنه ایضا و بیکنٹپور موضع سفیپور و جدل چك وبیکنٹپور	دکهن	۳۸۴	۷	۱۵	۰	۲	۲	۱۰	....	....			۳۸۳ میل کے اخیر سے شروع اور ۳۸۴ میل کے ۲۱۰۰ فٹ تک ختم مطابق نقشه	اوتر ریلوي کا گهر او دکهن زمینداري زمین پورب ۳۸۳ میل کے اخیر پچهم ۲۱۹ نمبر لات کا پورب سیوانه
۲۱۸	ایضا	ایضا	اوتر	۳۸۴	۷	۱۵	۰	۲	۲	۱۰	....	....			ایضا	اوتر زمینداري زمین دکهن ریلوي کا گهر او پورب ۳۸۳ میل کے اخیر پچهم ۲۲۰ نمبر لات کا پورب سیوانه
۲۱۹	ایضا	پرگنه ایضا موضع ایضا و پگریا چك وسمداي چك	دکهن	۳۸۴	۱۲	۸	۰	۴	۰	۱۶	....	.....			۳۸۴ میل کے ۲۱۰۰ فٹ سے شروع اور اوسیکے اخیر تک ختم مطابق نقشه	اوتر ریلوي کا گهراو دکهن زمینداري زمین پورب ۲۱۷ نمبر لات کا پچهم سیوانه پچهم ۳۸۴ میل کے اخیر مطابق نقشه

۲۲۰	ایضا	ایضا	۳۸۴	ارتر	۱۲	۸	۰	۴	۰	۱۶	....	....	۳۴۸ میل کے ۲۱۰۰ فٹ سے شروع اور اوسیکے اخیر تک ختم مطابق نقشہ	ارتر زمینداري زمین دکھن ریلوي کا گھراو پورب ۲۱۸ نمبر لاٹ کا پچھم سیوانہ پچھم ۳۸۴ میل کے اخیر مطابق نقشہ
۱۲۱	ایضا	پرگنہ بیکنٹپور موضع سمداي چک و احمد پورنوادہ چھوٹا نوادہ	۳۸۵	دکھن	۱۰	۴	۰	۳	۱	۲۰	....	....	۳۸۴ میل کے اخیر سے شروع اور ۳۸۵ میل کے ۲۸۵۰ فٹ تک ختم مطابق نقشہ	اوتر ریلوي کا گھراو دکھن زمینداري زمین پورب ۳۸۴ میل کے اخیر پچھم ۲۲۳ نمبر لاٹ کا پورب سیوانہ
۲۲۲	ایضا	ایضا	۳۸۵	ارتر	۱۰	۲	۰	۳	۱	۱۴	....	....	ایضا	ارتر زمینداري زمین دکھن ریلوي کا گھراو پورب ۳۸۴ میل کے اخیر پچھم ۲۲۴ نمبر لاٹ کا پورب سیوانہ
۲۲۳	ایضا	پرگنہ ایضا موضع بیکنٹپور و چھوٹا نوادہ و کنڈا	۳۸۵	دکھن	۹	۷	۰	۳	۰	۱۵	....	....	۳۸۵ میل کے ۲۸۵۰ فٹ سے شروع اور اوسیکے اخیر تک ختم مطابق نقشہ	ارتر ریلوي کا گھراو دکھن زمینداري زمین پورب ۲۲۱ نمبر لاٹ کا پچھم سیوانہ پچھم ۳۸۵ میل کے اخیر مطابق نقشہ
۲۲۴	ایضا	پرگنہ بھیمپور موضع ایضا	۳۸۵	وتر	۹	۷	۰	۳	۰	۱۵	....	....	۳۸۵ میل کے ۲۸۵۰ فٹ سے شروع اور اوسیکے اخیر تک ختم مطابق نقشہ	اوتر زمینداري زمین دکھن ریلوي کا گھراو پورب ۲۲۲ نمبر لاٹ کا پچھم سیوانہ پچھم ۳۸۵ میل کے اخیر مطابق نقشہ
۲۲۵	ایضا	پرگنہ بھیمپور موضع بیکنٹپور و چھوٹا نوادہ کنڈا و ہرداسپور	۳۸۶	دکھن	۱۲	۱۶	۰	۴	۰	۳۷	....	....	۳۸۵ میل کے اخیر سے شروع اور ۳۸۰۰ فٹ تک ختم مطابق نقشہ	ارتر ریلوي کا گھراو دکھن زمینداري زمین پورب ۳۸۵ میل کے اخیر پچھم رستہ
۲۲۶	ایضا	ایضا	۳۸۶	ارتر	۱۲	۱۶	۰	۴	۰	۳۷	....	....	ایضا	ارتر زمینداري زمین دکھن ریلوي کا گھراو پورب ۳۸۵ میل کے اخیر پچھم رستہ
۲۲۷	ایضا	پرگنہ ایضا موضع ہرداسپور و یوسف پور	۳۸۶	دکھن	۱۰	۱۹	۰	۳	۲	۱۹	....	....	۳۸۶ میل کے ۲۸۳۰ فٹ سے شروع اور اوسیکے اخیر تک ختم مطابق نقشہ	ارتر ریلوي کا گھراو دکھن زمینداري زمین پورب رستہ پچھم ۳۸۶ میل کے اخیر

لاٹ نمبر	نام ضلع	نام پرگنه اور موضع	اون میلونکي تعداد جاکے اندر زمین واقع هي	ریلوے کے کسطرف واقع هي	تخميني موازي لاٹ بحساب بيگهه اور ايکر					وه زمين جو هر لاٹ مين نيلام سے مستثني کي گئي هي			لاٹ کي شروع اور انتها	لاٹ کي چوحدي
					بيگهه	کٹهه	جهٹانک	ايکر	روڈ	پول	خارج هونيکي وجوه	ايکر	روڈ	پول		
۲۲۸	ضلع پٹنه	پرگنه ايضا موضع ايضا	۳۸۶	ارتر	۱۰	۱۹	۰	۳	۲	۱۹	....				۳۸۶ ميل کے ۲۸۳۰ فٹ سے شروع اور اوسيکے اخير تک ختم مطابق نقشه	ارتر زمينداري زمين دکهن ريلوي کا گهراو پورب رسته پچهم ۳۸۶ ميل کے اخير
۲۲۹	ايضا	پرگنه غياثپور موضع يوسفپو و کيلچيپور کورتان مومن پور	۳۸۷	دکهن	۱۴	۱	۰	۴	۲	۲۳	....		....		۳۸۶ ميل کے اخير سے شروع اور ۳۸۷ ميل کے ۲۷۳۰ فٹ تک ختم مطابق نقشه	ارتر ريلوي کا گهراو دکهن زمينداري زمين پورب ۳۸۶ ميل کے اخير پچهم رسته
۲۳۰	ايضا	ايضا	۳۰۷	ارتر	۱۴	۱	۰	۴	۲	۲۳	....		....		ايضا	ارتر زمينداري زمين دکهن ريلوي کا گهراو پورب ۳۸۶ ميل کے اخير پچهم رسته
۲۳۱	ايضا	پرگنه ايضا موضع مومنپو و رايپوره	۳۸۷	دکهن	۱۲	۱۵	۰	۴	۰	۲۵	....		.....		۳۸۷ ميل کے ۲۷۶۰ فٹ سے شروع اور اوسيکے اخير تک ختم مطابق نقشه	ارتر ريلوي کا گهراو دکهن زمينداري زمين پورب رسته پچهم ۳۸۷ ميل کے اخير مطابق نقشه
۲۳۲	ايضا	ايضا	۳۸۷	ارتر	۱۲	۱۵	۰	۴	۰	۳۵	رسته	۰	۰	۱۱	ايضا	ارتر زمينداري زمين دکهن ريلوي کا گهراو پورب رسته پچهم ۳۸۷ ميل کے اخير مطابق نقشه
۲۳۳	ايضا	پرگنه غياثپور موضع رايپور	۳۸۸	دکهن	۱۶	۸	۰	۵	۱	۲۸	....		....		۳۸۷ ميل کے اخير سے شروع اور ۳۸۸ ميل کے ۳۱۰۰ فٹ تک ختم مطابق نقشه	ارتر ريلوي کا گهراو دکهن زمينداري زمين پورب ۳۸۷ ميل کے اخير مطابق نقشه پچهم رسته

۲۳۴	ایضا	ایضا	۳۸۸	اوتر	۱۶	۸	۰	۵	۱	۲۸	....	....		ایضا	اوتر زمینداري زمین دکھن ریلوے کا گھراو پورب ۳۸۷ میل کے اخیر مطابق نقشہ پچھم رستہ
۲۳۵	ایضا	ایضا	۳۸۸	دکھن	۱۰	۰	۰	۳	۱	۹	....	....		۳۸۸ میل کے ۳۱۶۰ فٹ سے شروع اور اوسي کے اخیر تک ختم مطابق نقشہ	اوتر ریلوے کا گھراو دکھن زمینداري زمین پورب رستہ پچھم ۳۸۸ میل کے اخیر مطابق نقشہ
۲۳۶	ایضا	ایضا	۳۸۸	اوتر	۱۰	۱۰	۰	۳	۱	۳۶	ریلوي کمپني کي رکھاهوا زمین رستہ	۰ ۰ ۳۰ ۰ ۱ ۲۰ ۰ ۲ ۱۰		ایضا	اوتر زمینداري زمین دکھن ریلوے کا گھراو پورب رستہ پچھم ۳۸۸ میل کے اخیر مطابق نقشہ
۲۳۷	ایضا	پرگنہ سندہ و عظیم آباد وموضع دریاپور	۳۸۹	ارتر	۴	۱۰	۰	۱	۱	۳۸	....	.....		۳۸۸ میل کے اخیر سے شروع اور ۳۸۹ میل کے ۹۰۰ فٹ تک ختم مطابق نقشہ	اوتر زمینداري زمین دکھن ریلوي کا گھراو پورب ۳۸۸ میل کے اخیر پچھم ریلوي کمپني کے رکھا هوا زمین
۲۳۸	ایضا	پرگنہ ایضا موضع مقصود پور کورقها و گوبند پور	۳۸۹	دکھن	۹	۱۵	۰	۳	۰	۳۶	.....	.....		۳۸۹ میل کے ۳۳۸۰ فٹ سے شروع اور اوسیکے اخیر تک ختم مطابق نقشہ	اوتر ریلوي کا گھراو دکھن زمینداري زمین پورب فتوها اسٹیشن کي زمین پچھم ۳۸۹ میل کے اخیر مطابق نقشہ
۲۳۹	ایضا	ایضا	۳۸۹	اوتر	۳	۹	۰	۱	۰	۲۳	ریلوي کمپني کي رکھا هوا زمین رستہ	۵ ۱ ۱۶ ۰ ۰ ۲۷ ۵ ۲ ۳		۳۸۹ میل کے ۴۵۰۰ فٹ سے شروع اور اوسکے اخیر تک ختم مطابق نقشہ	اوتر زمینداري زمین دکھن ریلوي کا گھراو پورب ریلوي کمپني کے رکھا هوا زمین پچھم ۳۸۹ میل کے اخیر مطابق نقشہ
۲۴۰	ایضا	پرگنہ ایضا موضع گوبندپور	۳۹۰	دکھن	۹	۱۲	۴	۳	۰	۲۹	.....	.....		۳۸۹ میل کے اخیر سے شروع اور ۳۹۰ میل کے ۲۱۱۰ فٹ تک ختم مطابق نقشہ	اوتر ریلوي کا گھراو دکھن زمینداري زمین پورب ۳۸۹ میل کے اخیر پچھم پون پونہ ندي
۲۴۱	ایضا	ایضا	۳۹۰	اوتر	۹	۱۲	۴	۳	۰	۲۹	.....	....		ایضا	اوتر زمینداري زمین دکھن ریلوي کا گھراو پورب ۳۸۹ میل کے اخیر پچھم پون پونہ ندي

لاٹ نمبر	نام ضلع	نام پرگنه اور موضع	اون میلونکي تعداد جنکے اندر زمین واقع هی	ریلوي کے کسطرف واقع هی	تخمیني موازي لاٹ بحساب بیگهه اور ایکر					وه زمین جو هر لاٹ مین نیلام سے مستثنی کي گئي هی			لاٹ کي شروع اور انتها	لاٹ کي چوحدي
					بیگهه	کٹهه	چهٹانک	ایکر	رود	پول	خارج هونیکي وجوه	ایکر رود پول		
۲۴۲	ایضا	پرگنه عظیم آباد موضع خدابخشپور و حیدر پور	۳۹۰	دکهن	۹	۱۸	۸	۳	۱	۵	ریلوي کمپني کے رکها هوا زمین واسطے حفاظت پل	۱ ۰ ۲۳	۳۹۰ میل کے ۲۴۲۰ فٹ سے شروع اور اوسیکے اخیر تک ختم مطابق نقشه	اوتر ریلوے کا گهراو دکهن زمینداري زمین پورب پون پونه ندي پچهم ۳۹۰ میل کے اخیر مطابق نقشه
۲۴۳	ایضا	ایضا	۳۹۰	اوتر	۱۳	۱۱	۰	۴	۱	۳۷	....	....	۳۹۰ میل کے ۲۴۲۰ فٹ سے شروع اور اوسیکے اخیر تک ختم مطابق نقشه	اوتر زمینداري زمین دکهن ریلوے کا گهراو پورب پون پونه ندي پچهم ۳۹۰ میل کے اخیر مطابق نقشه
۲۴۴	ایضا	پرگنه ایضا حیدر پور رمنتر پپور	۳۹۱	دکهن	۱۰	۱۵	۲	۴	۲	۹	....	....	۳۹۰ میل کے اخیر سے شروع اور ۳۹۱ میل کے ۲۲۰۰ فٹ تک ختم مطابق نقشه	اوتر ریلوے کا گهراو دکهن زمینداري زمین پورب ۳۹۰ میل اخیر مطابق نقشه پچهم ۲۴۶ نمبر لاٹ پورب سیوانه
۲۴۵	ایضا	ایضا	۳۹۱	اوتر	۱۱	۱۶	۴	۳	۳	۲۵	....	....	۳۹۰ میل کے اخیر سے شروع اور ۳۹۱ میل کے ۲۴۲۰ فٹ تک مطابق نقشه	اوتر زمینداري زمین دکهن ریلوے کا گهراو پورب ۳۹۰ میل کے اخیر مطابق نقشه پچهم ۲۴۷ نمبر لاٹ کا پورب سیوانه
۲۴۶	ایضا	پرگنه ایضا مندیپوچٹولي	۳۹۱	دکهن	۱۱	۰	۶	۳	۲	۲۳	جسکو ریلوي کمپني خود رکهنے چاهتا هي	....	۳۹۱ میل کے ۲۴۷۷ فٹ سے شروع اور اوسي کے اخیر تک ختم مطابق نقشه	اوتر ریلوے کا گهراو دکهن زمینداري زمین پورب ۲۴۴ نمبر لاٹ کا پچهم سیوانه پچهم ۳۹۱ میل کے اخیر مطابق نقشه
۲۴۷	ایضا	ایضا	۳۹۱	اوتر	۱۴	۱۵	۱۲	۴	۳	۲۲	رسته	۰ ۰ ۱۴	۳۹۱ میل کے ۲۴۲۰ فٹ سے شروع اور اوسیکے اخیر تک ختم مطابق نقشه	اوتر زمینداري زمین دکهن ریلوے کا گهراو پورب ۲۴۵ نمبر لاٹ کا پچهم سیوانه پچهم ۳۹۱ میل کے اخیر مطابق نقشه

۲۴۸	ایضا	پرگنه ایضا موضع چهٹوي	۳۹۲	دکهن	۱۱	۱۲	۰	۱	۵	..		.....		.....	۳۹۱ میل کے اخیر سے شروع اور ۳۹۲ میل کے ۲۴۵۰ فٹ تک مطابق نقشه	اوتر ریلوي کا گهراو دکهن زمینداري زمین پورب ۳۹۱ میل کے اخیر پچهم رسته
۲۴۹	ایضا	ایضا	۳۹۲	اوتر	۱۱	۱۲	۰	۳	۳	۱۴		.....		.....	۳۹۱ میل کے اخیر سے شروع اور ۳۹۲ میل کے ۲۴۵۰ فٹ تک مطابق نقشه	اوتر زمینداري زمین دکهن ریلوي کا گهراو پورب ۳۹۱ میل کے اخیر پچهم رسته
۲۵۰	ایضا	ایضا	۳۹۲	دکهن	۱۱	۱۰	۶	۳	۳	۹	جسکو ریلوے کمپني واسطے خود رکهنے چاهتاهے		۰	۲	۲۵	۳۹۲ میل کے ۲۴۸۰ فٹ سے شروع اور اوسیکے اخیر تک مطابق نقشه	اوتر ریلوي کا گهراو دکهن زمینداري زمین پورب رسته پچهم ۳۹۲ میل کے اخیر مطابق نقشه
۲۵۱	ایضا	ایضا	۳۹۲	اوتر	۱۲	۱۵	۰	۴	۰	۳۵	جسمین شاخ راه ندي لغایت کناره دریا واقع هے رسته		۰ ۰	۰ ۰	۳۷ ۶	۳۹۲ میل کے ۲۴۸۰ فٹ سے شروع اور اوسیکے ۵۰۸۰ فٹ تک	اوتر زمینداري زمین دکهن ریلوي کا گهراو پورب رسته پچهم گنگا ندي جانیکا رسته کے شامل زمین
۲۵۲	ایضا	ایضا مخدوم پور	۳۹۳	دکهن	۱۱	۱۸	۶	۳	۳	۳۱	جسکو ریلوے کمپني واسطے خود رکهني چاهتا هے		۰	۲	۹	۳۹۲ میل کے اخیر سے شروع اور ۳۹۳ میل کے ۳۵۰۰ فٹ تک	اوتر ریلوي کا گهراو دکهن زمینداري زمین پورب ۳۹۲ میل کے اخیر پچهم رسته
۲۵۳	ایضا	ایضا	۳۹۳	اوتر	۱۲	۱۴	۰	۴	۰	۳۲		....		.....		۳۹۳ میل کے ۳۵۰ فٹ سے شروع اور اوسیکے ۳۲۷۰ فٹ تک مطابق نقشه	اوتر زمینداري زمین دکهن ریلوي کا گهراو پورب ندي کنارے جانیکا رسته کے شامل زمین پچهم رسته
۲۵۴	ایضا	ایضا	۳۹۳	دکهن	۱۱	۹	۰	۳	۳	۶	جسمین شاخ راه ندي لغایت کناره دریا واقع هے			....		۳۹۳ میل کے ۳۴۷۵ فٹ سے شروع اور اوسیکے اخیر تک ختم مطابق نقشه	اوتر ریلوي کا گهراو دکهن زمینداري زمین پورب رسته پچهم ۳۹۳ میل کے اخیر مطابق نقشه
۲۵۵	ایضا	ایضا	۳۹۳	اوتر	۷	۶	۰	۳	۱	۲۶		....	۱	۰	۲۴	۳۹۳ میل کے ۳۳۵۰ فٹ سے شروع اور اوسیکے اخیر تک مطابق نقشه	اوتر زمینداري زمین دکهن ریلوي کا گهراو پورب رسته پچهم ۳۹۳ میل کے اخیر

لات نمبر	نام ضلع	نام پرگنه اور موضع	اون میلونکي تعداد جنکے اندر زمین واقع هی	ریلویکے کسطرف واقع هی	تخمیني موازي لات بحساب بیگهه اور ایکر					وه زمین جو هر لات مین نیلام سے مستثني کي گئي هی			لات کي شروع اور انتها	لات کي چوحدي
					بیگهه	کٹهه	چهٹانک	ایکر	رود	خارج هونیکي وجوه	ایکر	رود	پیرل		
۲۵۶	ضلع پٹنه	پرگنه ایضا موضع ایضا اکبرپور و دولتپور	۳۹۴	دکهن	۲۳	۱۴	۸	۷	۳	....	....		۳۹۳ میل کے اخیر سے شروع اور ۳۹۴ میل کے ۲۰۱۰ فٹ تک ختم مطابق نقشه	اوتر ریلوي کا گهراو دکهن زمینداري زمین پورب ۳۹۳ میل کے اخیر پچهم ۲۵۸ نمبر لات کا پورب سیوانه
۲۵۷	ایضا	ایضا	۳۹۴	اوتر	۹	۹	۰	۳	۰	....	....		۳۹۳ میل کے اخیر سے شروع اور ۳۹۴ میل کے ۲۰۶۰ فٹ تک	اوتر زمینداری زمین دکهن ریلوي کا گهراو پورب ۳۹۳ میل کے اخیر پچهم ۲۵۹ نمبر لات کا پورب سیوانه
۲۵۸	ایضا	پرگنه ایضا دولتپورعاشقپو ونصیرپور	۳۹۴	دکهن	۱۹	۱۳	۱۷	۶	۲	....	....		۳۹۴ میل کے ۲۰۱۰ فٹ سے شروع اور اوسیکے ۳۶۵ فٹ تک ختم مطابق نقشه	اوتر ریلوي کا گهراو دکهن زمینداري زمین پورب ۲۵۶ نمبر لات کا پچهم سیوانه پچهم ۲۶۰ نمبر لات کا پورب سیوانه
۲۵۹	ایضا	ایضا	۳۹۴	اوتر	۶	۱۶	۰	۲	۱	....	....		۳۹۴ میل کے ۲۰۶۰ فٹ سے شروع اور اوسیکے ۳۷۰ فٹ تک ختم مطابق نقشه	ارتر زمینداري زمین دکهن ریلوي کا گهراو پورب ۲۵۷ نمبر لات کا پچهم سیوانه پچهم ۲۶۱ نمبر لات کا پورب سیوانه
۲۶۰	ایضا	ایضا	۳۹۴	دکهن	۱۶	۱۰	۴	۵	۱	....	....		۳۹۴ میل ۳۶۵۰ فٹ سے شروع اور اوسیکے اخیر تک ختم مطابق نقشه	اوتر ریلوي کا گهراو دکهن زمینداري زمین پورب ۲۵۸ نمبر لات کا پچهم سیوانه پچهم ۳۹۴ میل کے اخیر مطابق نقشه
۲۶۱	ایضا	ایضا	۳۹۴	ارتر	۶	۱۰	۰	۲	۰	۲۴	جسکو ریلوي کمپني واسطے خود رکهنے چاهتا هي	۳۲	۲	۱	۳۹۴ میل کے ۳۷۰۰ فٹ سے شروع اور اوسیکے اخیر تک ختم مطابق نقشه	ارتر زمینداري زمین دکهن ریلوي کا گهراو پورب ۲۵۹ نمبر لات پچهم سوانه پچهم ۳۹۴ میل کے اخیر مطابق نقشه

٢٦٢	ايضا	پرگنه ايضا موضع ايضا عبدالرحمن پور	٣٩٥	دكهن	١٥	٤	١٤	٥	.....			٠	٠	٣١	٣٩٤ ميل كے اخير سے شروع اور ٣٩٥ ميل كے ٢٤٥٠ فٹ تك ختم مطابق نقشه	اوتر ريلوي كا گهراو دكهن زمنيداري زمين پورب ٣٩٤ ميل كے اخير پچهم رسته
٢٦٣	ايضا	ايضا	٣٩٥	اوتر	١١	٧	١٢	٣	٣	٢	....	....			٣٩٤ ميل كے اخير سے شروع اور ٣٩٥ ميل كے ١٢٤٥٠ فٹ تك ختم مطابق نقشه	اوتر زمينداري زمين دكهن ريلوي كا گهراو پورب ٣٩٤ ميل كے اخير پچهم رسته
٢٦٤	ايضا	پرگنه ايضا موضع شيملي و شاهوا وبيگم باغ	٣٩٥	دكهن	٧	٥	٤	٢	١	٢٤	....	....			٣٩٥ ميل كے ٢٤٨٠ فٹ سے شروع اور اسيكے ٤٠١٠ فٹ تك ختم مطابق نقشه	اوتر ريلوي كا گهراو دكهن زمينداري زمين پورب رسته پچهم رسته
٢٦٥	ايضا	ايضا	٣٩٥	اوتر	٧	٣	٤	٢	١	١٩	.....	.....			٣٩٥ ميل كے ٢٤٨٠ فٹ سے شروع اور اوسيكے ٤٠١٠ فٹ تك ختم مطابق نقشه	اوتر زمينداري زمين دكهن ريلوي كا گهراو پورب رسته پچهم رسته
٢٦٦	ايضا	پرگنه ايضا موضع نواب باغ واعظم چك	٣٩٥	دكهن	٤	١٢	٠	١	٢	٣	.....	.....			٣٩٥ ميل كے ٤٠٧٠ فٹ سے شروع اور اوسيكے اخير تك ختم مطابق نقشه	اوتر بي كلاس زمين كي لگاو چهوٹا رسته ريلوي كا گهراو دكهن زميندارى زمين پورب رسته پچهم ٣٩٥ ميل كے اخير
٢٦٧	ايضا	ايضا	٣٩٥	اوتر	٩	١٧	٠	٣	١	١	....	....			٣٩٥ ميل ٤٠٨٠ فٹ سے شروع اور اوسيكے ٥٢٣٠ فٹ تك ختم مطابق نقشه	اوتر زمينداري زمين دكهن ريلوي كا گهراو پورب رسته پچهم زميند اري زمين
٢٦٨	ايضا	پرگنه ايضا موضع اعظم چك و موراد پور و نگرا وصبير چك	٣٩٦	دكهن	١٧	٠	٠	٥	٢	١٩	....	.....			٣٩٥ ميل كے اخير سے شروع اور ٣٩٦ ميل كے ٣٣٥٠ فٹ تك مطابق نقشه	اوتر ريلوى كا گهراو دكهن زمينداری زمين پورب ٣٩٥ ميل كے اخير پچهم سركاري رسته
٢٦٩	ايضا	پرگنه عظيم اباد موضع دوبيچك	٣٩٦	اوتر	١	٧	٠	٠	١	٣٢	....	....			٣٩٦ ميل كے ١٤٠ فٹ سے شروع اور اوسيكے ٤٥٠ فٹ تك ختم مطابق نقشه	زمينداري زمين ريلوي كا گهراو پورب زمينداري پچهم زمينداري

لاٹ نمبر	نام ضلع	نام پرگنہ اور موضع	اون میلونکی تعداد جنکے اندر زمین واقع هی	ریلویکے کسطرف واقع هی	تخمیني موازي لاٹ بحساب بیگھہ اور ایکر					وہ زمین جو هر لاٹ مین نیلام سے مستثنی کي گئي هي			لاٹ کي شروع اور انتها	لاٹ کي چوحدي
					بیگھہ	کٹھہ	چھٹانک	ایکر	رود	پول	خارج هونیکي وجوہ	ایکر	رود	پول		
۲۷۰	ضلع پٹنہ	پرگنہ ایضا موضع صبیر چکنگرا	۳۹۶	اوتر	۱۲	۳	۰	۴	۰	۳	....	....		۳۹۶ میل کے ۷۰۰ فٹ سے شروع اور اوسیکے ۲۹۲۵ فٹ تک مطابق نقشہ	اوتر زمینداري زمین دکھن ریلوي کا گھراو پورب رستہ پچھم برنچ لئین کے گھراو
۲۷۱	ایضا	پرگنہ ایضا موضع نیکس وصبیر چک	۳۹۶ ي	پورب	۵	۱۷	۴	۱	۳	۳۰	....	....			اوتر ریلوي لوالکراسنگ دکھن زمینداري زمین پورب ایضا پچھم ریلوي کا گھرا
۲۷۲	ایضا برنچ لئین	پرگنہ ایضا موضع نیکس	۳۹۶ ي	پورب	۰	۷	۸	۰	۰	۲۰	اے کلاس مین پہلے داحل هوچکاهي واقع کنارہ راہ هي اور ریلوي کمپني بعلاقہ خود رکھا چاهتي هین	۲ ۱	۰ ۳	۴ ۱۶	اراضي مثلث جو مال گدام کے پورب واقع هي	اوتر ریلوي کا گھراو دکھن زمینداري زمین پورب زمینداري زمین پچھم ریلوي کا گھراو
۲۷۳	ایضا میل لئین	ایضا موضع لودیکٹرہ	۳۹۷	دکھن	۱	۱۲	۴	۰	۲	۸	.....	....		۳۹۷ میل کے ۱۲۶۰ فٹ سے شروع اور اوسیکے ۱۸۴۰ فٹ تک ختم مطابق نقشہ	اوتر ریلوي کا گھراو دکھن زمینداری زمین پورب بي کلاس زمین پچھم زمینداری زمین
۲۷۴	ایضا	ایضا موضع هرناها ٹولا	۳۹۷	اوتر	۰	۱۳	۰	۰	۰	۳۵	رستہ	۰	۰	۲	۳۹۷ میل کے ۲۰۶۷ فٹ سے شروع اور اوسیکے ۲۳۶۰ فٹ تک مطابق نقشہ	اوتر زمینداري زمین دکھن ریلوي کا گھراو پورب زمینداري زمین پچھم زمینداري زمین
۲۷۵	ایضا	ایضا موضع مغلپورہ	۳۹۸	اوتر	۰	۱۰	۰	۰	۰	۲۷	....	....		۳۹۸ میل کے ۲۶۰ فٹ سے شروع اور اوسیکے ۳۲۰ فٹ تک مطابق نقشہ	اوتر زمینداري زمین دکھن ریلوے کا گھراو پورب زمینداري زمین پچھم زمینداري زمین

۲۷۶	ایضا	پرگنه ایضا موضع مغلپوره	۳۹۸	دکهن	۰	۵	۰	۰	۰	۱۳	.....	....	۳۹۸ میل کے ۱۴۵۰ فٹ سے شروع اور اوسیکے ۱۵۱۰ فٹ تک مطابق نقشه	اوتر ریلوي کا گهراو دکهن زمینداري زمین پورب زمینداری زمین پچهم ایضا
۲۷۷	ایضا	پرگنه ایضا موضع ایضا	۳۹۸	اوتر	۰	۱۰	۰	۰	۰	۲۷	.....	.....	۳۹۸ میل کے ۱۹۹۰ فٹ سے شروع اور اوسیکے ۲۱۷۰ فٹ تک ختم مطابق نقشه	اوتر زمینداري زمین دکهن ریلوي کا گهراو پورب زمینداري زمین پچهم زمینداري زمین
۲۷۸	ایضا	پرگنه عظیم اباد موضع بچهاوا	۳۹۸	دکهن	۱	۱۰	۰	۰	۲	۰	....	....	۳۹۸ میل کے ۲۷۳۰ فٹ سے شروع اور اوسی کے ۳۰۴۰ فٹ تک ختم مطابق نقشه	اوتر ریلوي کا گهراو دکهن زمینداري زمین پورب ایضا پچهم ایضا
۲۷۹	ایضا	پرگنه ایضا موضع ایضا و داورنندي	۳۹۸	اوتر	۸	۱۲	۰	۲	۳	۱۵	....	۰	۰	۳۹۸ میل کے ۲۲۴۰ فٹ سے شروع اور اوسیکے ۳۰۴۰ فٹ تک ختم	اوترزمینداري زمین دکهن ریلوي کا گهراو پورب زمینداري زمین پچهم زمینداري زمین
۲۸۰	ایضا	پرگنه ایضا موضع نویسي مندي	۳۹۸	دکهن	۳	۱۸	۶	۱	۱	۴	....	....	۳۹۸ میل کے ۴۸۳۰ فٹ سے شروع او ر اوسیکے اخیر تک ختم مطابق نقشه	اوتر ریلوي کا گهراو دکهن زمینداري زمین پورب زمینداري زمین پچهم ۳۹۸ میل کے اخیر مطابق نقشه
۲۸۱	ایضا	ایضا	۳۹۸	اوتر	۱	۱۳	۰	۰	۲	۷	نالا ورسته	۰	۱	۱۵	۳۹۸ میل کے ۴۸۱۵ فٹ سے شروع اور اسیکے اخیر تک ختم مطابق نقشه	اوتر زمینداري زمین دکهن ریلوي کا گهراو پورب زمینداری زمین پچهم ۳۹۸ میل کے اخیر مطابق نقشه
۲۸۲	ایضا	پرگنه ایضا موضع ایضا و سندلپور	۳۹۹	دکهن	۱۱	۱۹	۱۲	۳	۳	۳۴	رسته	۰	۰	۶	۳۹۸ میل کے اخیر سے شروع اور ۳۹۹ میل کے ۴۲۸۰ فٹ تک ختم مطابق نقشه	اوتر ریلوي کا گهراو دکهن زمینداري زمین پورب ۳۹۸ میل کے اخیر مطابق نقشه پچهم زمینداري زمین
۲۸۳	ایضا	ایضا	۳۹۹	اوتر	۳۶	۱۸	۰	۱۲	۰	۳۲	ایضا	۰	۱	۳	۳۹۹ میل کے ۱۰۰ فٹ سے شروع اور اوسیکے ۴۳۵۰ فٹ تک ختم	اوتر زمینداري زمین دکهن ریلوي کا گهراو پورب زمیندداري زمین پچهم ریلوي اوالکراسنگ

لات نمبر	نام ضلع	نام پرگنه اور موضع	اون میلونکي تعداد جنکے اندر زمین واقع هی	ریلوے کے کسطرف واقع هی	تخمیني موازی لات بحساب بیگهه اور ایکر					وه زمین جو هر لات مین نیلام سے مستثنی کي گئي هي			لات کي شروع اور انتها	لات کي چوحدي
					بیگهه	کٹهه	چهٹانک	ایکر	روڈ	پرچ	خارج هونیکي وجوه	ایکر روڈ پرچ		
۲۸۴	ضلع پٹنه	پرگنه عظیم آباد موضع بلندي پور	۳۹۹	دکهن	۳	۸	۰	۱	۰	۲۰	....	....	۳۹۹ میل کے ۴۸۰۰ فٹ سے شروع اور اوسیکے اخیر تک ختم مطابق نقشه	اوتر ریلوي کا گهراو دکهن زمینداري زمین پورب زمینداري زمین پچهم ۳۹۹ میل کے اخیر مطابق نقشه
۲۸۵	ایضا	پرگنه ایضا موضع فتحباغ	۳۹۹	اوتر	۳	۶	۰	۱	۰	۱۵	....	....	۳۹۹ میل کے ۴۴۰۰ فٹ سے شروع اور اوسیکے اخیر تک ختم مطابق نقشه	اوتر زمینداري زمین دکهن ریلوي کا گهراو پورب ریلوي لوالکراسنگ پچهم ۳۹۹ میل کے اخیر مطابق نقشه
۲۸۶	ایضا	پرگنه ایضا موضع جلید پور و لونوار	۴۰۰	دکهن	۸	۱۳	۰	۲	۳	۱۸	....	....	۴۰۰ میل کے ۲۰۰ فٹ سے شروع اور اوسي کے ۲۶۴۰ فٹ تک ختم مطابق نقشه	اوتر ریلوي کا گهراو دکهن زمینداري زمین پورب ایضا پچهم ۳۹۹ نمبر لات کا پورب سیوانه
۲۸۷	ایضا	ایضا	۴۰۰	اوتر	۹	۸	۰	۳	۰	۱۷	....	....	۳۹۹ میل کے اخیر سے شروع اور ۴۰۰ میل کے ۲۶۴۰ فٹ تک ختم مطابق نقشه	اوتر زمیندارى زمین دکهن ریلوي کا گهراو پورب ۳۹۹ میل کے اخیر مطابق نقشه پچهم ۲۹۳ نمبر لات کا پورب سیوانه
۲۸۸	ایضا	پرگنه ایضا موضع رسولپور و بهادر پور و سریت پور و جوگی پور	۴۰۰	دکهن	۹	۲	۰	۳	۰	۱	....	....	۴۰۰ میل کے ۲۶۴۰ فٹ سے شروع او اوسیکے اخیر تک ختم مطابق نقشه	اوتر ریلوي کا گهراو دکهن زمینداري زمین پورب ۲۹۰ نمبر لات کا پچهم سیوانه پچهم ۴۰۰ میل کے اخیر مطابق نقشه
۲۸۹	ایضا	ایضا	۴۰۰	اوتر	۹	۲	۰	۳	۰	۱	....	....	۴۰۰ میل کے ۲۶۴۰ فٹ سے شروع اور اوسیکے اخیر تک ختم مطابق نقشه	اوتر زمینداري زمین دکهن ریلوي کا گهراو پورب ۲۹۱ نمبر لات کا پچهم سیوانه پچهم ۴۰۰ میل کے اخیر مطابق نقشه

۲۹۰	ایضا	ایضا	۱				۰	۳	۱	۹	....	....	۴۰۰ میل کے اخیر سے شروع اور ۴۰۱ میل کے ۳۰۷۰ فٹ تک ختم مطابق نقشہ	ارتر ریلوي کا گھراو دکھن زمینداري زمین پورب ۴۰۰ میل کے اخیر مطابق نقشہ پچھم ریلوي لوالکراسنگ
۲۹۱	ایضا	ایضا	۴۰۱	ارتر	۱۰	۰	۰	۳	۱	۹	....	....	ایضا	ارتر زمینداري زمین دکھن ریلوي کا گھراو پورب ۴۰۰ میل کے اخیر مطابق نقشہ پچھم ریلوي لوالکراسنگ
۲۹۲	ایضا	ایضا موضع پرتي پور	۴۰۱	دکھن	۷	۱۰	۰	۲	۱	۳۷	....	....	۴۰۱ میل کے ۳۱۰۰ فٹ سے شروع اور اوسیکے اخیر تک ختم مطابق نقشہ	ارتر ریلوي کا گھراو دکھن زمینداري زمین پورب ریلوي لوالکراسنگ پچھم ۴۰۱ میل کے اخیر مطابق نقشہ
۲۹۳	ایضا	ایضا	۴۰۱	ارتر	۷	۱۷	۰	۲	۱	۲۷	رستہ و نالا	۰	۳ ۰	ایضا	ارتر زمینداري زمین دکھن ریلوي کا گھراو پورب ریلوی لوالکراسنگ پچھم ۴۰۱ میل کے اخیر مطابق نقشہ
۲۹۴	ایضا	ایضا موضع ایصا ولوهاني پور و مریم پور	۴۰۲	دکھن	۱۵	۱	۸	۴	۳	۳۷	....	....	۴۰۱ میل کے اخیر سے شروع اور ۴۰۲ میل کے ۴۳۶۰ فٹ تک ختم مطابق نقشہ	ارتر ریلوي کا گھراو دکھن زمینداري زمین پورب ۴۰۱ میل کے اخیر پچھم ریلوی کا گھراو
۲۹۵	ایضا	ایضا	۴۰۲	ارتر	۱۴	۴	۱۲	۴	۲	۳۳	لوالکراسنگ رستہ ریل کا گھراوکا درمیاني ے زمین جسکو ریلوے کمپني رکھنے چاهتا هی	۰ ۵	۰ ۲۶ ۲ ۱	ایضا	ارتر زمینداري زمین دکھن ریلوي کا گھراو پورب ۴۰۱ میل کے اخیر مطابق نقشہ پچھم ریلوي کا گھراو

W. HEYSHAM,
ریلوي ڈپوٹي کلکٹر ضلع بھاگلپور

تحریر تاریخ سنہ ۱۸۷۴ع

LAND SALE NOTICES.

NOTICE is hereby given that under Section 6, Act XI of 1859, that the undermentioned Estates, in the district of Tirhoot, will be put up to public and unreserved sale at the Collector's Office of that district on Monday, the 31st August 1874, corresponding with 4th Bhodo 1281 Fusly, for arrears of revenue due on the 8th day of June 1874 :—

Serial No.	Number on towjih.	Name of Mehal and Pergunnah.	Name of proprietor.	Government revenue of entire estate.	Government revenue of the share to be sold.	Amount of arrears for which the estate is to be sold.	REMARKS
				Rs. A. P.	Rs. A. P.	Rs. A. P.	
1	35	Jownapurendar, Pergunnah Balagurh.	Dwarka Nath Singh ...	2,891 5 7	180 12 7	17 3 4	
2	.....	Ditto ...	Rambuxsh Rana, &c. ...		23 7 10	13 0 10	
		Ditto ...	Ramdoyal Chowdhery, &c. ...		415 6 10½	27 1 9½	
2	39	Ditto ...	Musst. Janki Kuor, mother and guardian of Azurlall.	843 8 8	828 14 3	2 7 4	
3	55	Malkalipur Buzroog, Pergunnah Balagurh.	Raj Koomar Singh, &c. ...	3,437 5 4	241 11 2	3 15 11	
4	146	Chandpura, Pergunnah Bissarah.	Sumrun Takur, &c. ...	660 6 5	19 15 10	4 2 2	
5	587	Bhagwanpur, Pergunnah Dhurowe.	Musst. Bidyaputti Kuor, ...	1,411 7 3	349 9 9	87 6 4	
		Ditto ...	Dhurmnarain Singh, &c. ...		1,061 13 6	300 9 2	
6	710	Bithowli, Pergunnah Bissarah.	Kehrirai, &c. ...	1,201 12 10	1,201 12 10	39 4 9	The entire estate will be sold.
7	748	Lodipur, Pergunnah Bissarah.	Chilun Lall, &c. ...	763 5 7	381 9 6	77 2 11	
8	772	Raghunathpur, Pergunnah Bissarah.	Baniram, &c. ...	2,145 4 3	2,145 4 3	132 1 1	The entire estate will be sold.
9	820	Mujhowli, Pergunnah Bissarah.	Domi Khan, &c. ...	3,163 11 2	3,163 11 2	29 0 7	Ditto.
10	821	Makundpur Sugara, Pergunnah Bissarah.	Rampersad Singh, &c. ...	1,974 0 9	491 6 0	49 13 10	
11	1,190	Beerpur Ilmaspur, Pergunnah Hajipur.	Mukhumar Singh, &c. ...	1,565 5 4	269 15 6	47 5 10	
12	1,228	Shahpur Kuatpore, Pergunnah Hajipur.	Kuor Singh, &c. ...	506 10 8	506 10 8	9 6 4	The entire estate will be sold.
13	1,240	Gobindpur Gokhulu, Pergunnah Hajipur.	Sree Narain Singh, &c. ...	836 6 11	102 5 3	9 13 4	
14	1,242	Gobindpur, Pergunnah Hajipur.	Chowdhery Azit Narain Singh, &c.	1,293 0 9	903 0 4	96 9 6	
15	1,264	Rampur Karari and Barari, Pergunnah Hajipur.	Lalljee Muhton, &c. ...	856 0 0	107 0 0	26 12 0	
16	1,569	Aktara, Pergunnah Jarail..	Khugput Mowar, &c. ...	747 11 3	747 11 3	184 15 7	The entire estate will be sold.
17	24,42	Bihata, Pergunnah Pindaruch.	Shaik Ghoolamnabi, &c. ...	648 10 10	7 15 6	4 4 4	
18	2,445	Bahadurpur, Pergunnah Pindaruch.	Musst. Ulfut, &c. ...	705 6 3	476 12 7	69 3 8	
19	2,648	Burmhpur Katahi. Pergunnah Rutti.	Shewgopal Rai, &c. ...	1,085 15 9	339 1 1	9 10 4	
20	3,004	Shahmahamadpur, appertaining to Husanipur, Pergunnah Suresa.	Bhola Chowdhery, &c. ...	545 1 1	23 0 0	9 9 0	
21	3,097	Moriyaro, Pergunnah Suresa.	Mohur Khan, &c. ...	675 11 9	490 1 10	117 5 10	
22	3,103	Muhathi, Pergunnah Suresa.	Bahadur Singh, &c. ...	2,133 10 2	2,133 10 2	65 11 7	The entire mehal will be sold.
23	3,108	Mostafapurlihat, Pergunnah Suresa.	Khugput Maout, &c. ...	1,387 11 9	1,387 11 9	40 15 7	Ditto.
24	3,121	Hurpurlodoi, Pergunnah Suresa.	Hira Rai, &c. ...	683 11 10	604 7 10	95 14 10	
25	5,353	Arazi Gunghurar Juraonpur, Pergunnah Hajipur.	Shewraj Singh, &c. ...	1,517 2 3	1,517 2 3	943 4 10	The entire mehal will be sold.
26	7,296	Deodha Usrahi, Pergunnah Bhulla.	Shaik Hydurally ...	712 8 1	712 8 1	146 7 10	Ditto.
27	7,447	Tengraha Goshaipur, Pergunnah Mowa Kolhan.	Musst. Parbati Kuor, &c. ...	992 8 10	992 8 10	246 6 6	Ditto.

G. J. B. T. DALTON,
Covenanted Deputy Collector, for Collector.

TIRHOOT COLLECTORATE, the 20th July 1874.

اشتہار

اس تحریر کے روسے خاص و عام کو دفعہ ۶-اکٹ ۱۱ سنہ ۱۸۵۹ع کے مطابق اطلاع دي جاتي هي که علاقجات موسومہ ذیل موقوعہ ضلعہ ترهت بعلت زر باقي وغیرہ مطالبہ جنکو قوانین اور یکٹون متمشیہ کے روسے وصول کرنا جائز هي اور اس زر باقي اور مطالبہ کو تا تاریخ ۸ جون سنہ ۱۸۷۴ع غایت اداے مالگذاري سرکار اداے کرنا واجب تها بالضرور بتاریخ ۳۱ اگست سنہ ۱۸۷۴ع مطابق ۴ بهادون سنہ ۱۲۸۱ فصلي روز دو شنبہ کچهري کلکٹري ضلعہ ترهت مین نیلام هوگا

محالات بندوبستي استمراري

نمبر شمار	نمبر توزیع	نام محال و پرگنہ	نام مالک	صدر جمع محال مسلم	صدر جمع اوس حصہ کا جو نیلام کیا جائیگا	باقي جسکے لئے نیلام هوگا	کیفیت
				روپیہ آنہ پائي	روپیہ آنہ پائي	روپیہ آنہ پائي	
۱	۳۵	جونان پور رودر پرگنہ بالاگنج	بابو دوارکا ناتهہ سنگہ	۲۸۹۱ ۰ ۷	۲۸۹۱ ۵ ۷	۱۷ ۳ ۴	
			رام بخش رامان و غیرہ	ایضا	۲۳ ۷ ۱۰	۱۳ ۰ ۱	
			رام دیال چودهوري وغیرہ	ایضا	۴۱۵ ۶ ۱۰½	۲۷ ۱ ۹½	
۲	۳۹	جونان پور پرگنہ بالا گنج	مسماۃ جانکي کنور مادر والیہ وزیر لعل پسر نابالغ	۸۴۳ ۸ ۸	۸۲۸ ۴ ۳	۲ ۷ ۴	
۳	۵۵	ملکیت علي دوربزرگ پرگنہ بالاگنج	راجکمار سنگہ وغیرہ	۳۴۳۷ ۵ ۴	۲۴۱ ۱۱ ۲	۳ ۱۵ ۱۱	
۴	۱۴۶	جاند پورہ ٹپہ بهت سلہ پرگنہ بسارہ	بابو سمرن ٹهاکر وغیرہ	۶۶۰ ۶ ۵	۱۹ ۱۵ ۱۰	۴ ۲ ۲	
۵	۵۸۷	بهگوان پور پرگنہ دهرور	مسماۃ بیدیا پتي کنور	۱۴۱۱ ۷ ۳	۳۴۹ ۹ ۹	۸۷ ۶ ۴	
			دهرم نراین سنگہ وغیرہ	ایضا	۱۰۶۱ ۱۳ ۶	۳ ۹ ۲	
۶	۷۱۰	بهٹولي چکلہ گرجول پرگنہ سارہ	کهٹري راي وغیرہ ..	۱۰۲۱ ۲ ۱۰	۱۲۰۱ ۱۲ ۱۰	۳۹ ۴ ۹	
۷	۷۴۸	بودي پور چکلہ گرحول پرگنہ بسارہ	جیتن لعل وغیرہ ..	۷۶۳ ۵ ۷	۳۸۱ ۹ ۶	۷۷ ۲ ۱۱	
۸	۷۷۲	رگهوناتهہ پور چکلہ رجول پورگنہ بسارہ	بنشي رام وغیرہ ..	۲۱۴۵ ۴ ۳	۲۱۴۵ ۴ ۳	۳۱۴ ۱ ۱	
۹	۸۲۰	مجهولي چکلہ گرجول پرگنہ بسارہ	درمي جان وغیرہ ..	۳۱۶۳ ۱۱ ۲	۳۱۶۳ ۱۱ ۲	۲۹ ۰ ۷	
۱۰	۸۲۱	مکند پور سنگسار چکلہ گرجول پرگنہ بساوہ	رام پرشاد سنگہ وغیرہ ..	۱۹۷۴ ۹	۴۹۱ ۶ ۰	۴۹ ۱۳ ۱۰	
۱۱	۱۱۹۰	مهر پور الماس پور پرگنہ حاجي پور	منکهوار سنگہ وغیرہ ..	۱۵۶۵ ۵ ۴	۲۶۹ ۱۵ ۶	۷۴ ۵ ۱۰	
۱۲	۱۲۲۸	ساہ پور قوت پور پرگنہ حاجي پور	کنور سنگہ وغیرہ ..	۵۰۶ ۱۰ ۸	۵۰۶ ۱۰ ۸	۹ ۶ ۴	

نمبر شمار	نمبر توزيع	نام محال و پرگنه	نام مالك	صدر جمع محال مسلم	صدر جمع اوس حصه کا جو نيلام کيا جائيگا	باقي جسکے لئے نيلام هوگا	کيفيت
				روپيه آنه پائي	روپيه آنه پائي	روپيه آنه پائي	
١٣	١٢٤٠	گوبند پور گوکيلا پرگنه حاجي پور	سري نراين سنگه وغيره	٨٣٦ ٦ ١١	١٠٢ ٥ ٣	٩ ١٣ ٤	
١٤	١٢٤٢	گوبند پور پرگنه حاجي پور	جودهري اجيت نراين سنگه وغيره	١٢٩٣ ٩	٩٠٣ ٤	٩٦ ٩ ٦	
١٥	١٢٦٤	رام پور قوا ري براري پرگنه حاجي پور	لعلجي مهتون وغيره ..	٨٥٦ ٠ ٠	١٠٧ ٠ ٠	٢٦ ١٢ ٠	
١٦	١٥٦٩	بکسارا پرگنه جربل	کهکت سوار وغيره ..	٧٧٤ ١١ ٣	٧٤٧ ١١ ٣	١٨٤ ١٥ ٧	
١٧	٢٤٤٢	بهٹا پرگنه نندراج	شيخ غلام نبي وغيره ..	٦٤٨ ١٠١ ٠	٧ ٥١ ٦	٤ ٤ ٤	
١٨	٢٤٤٥	بهادر پور پرگنه تدارج	مسماة الفت وغيره .	٧٠٥ ٦ ٣	٤٧٦ ١٢ ٧	٦٩ ٣ ٨	
١٩	٢٩٤٨	برهمه پور کٹوپالي پرگنه ري	سيوکوپال راي وغيره .	١٠٨٥ ١٥ ٩	٣٣٩ ١ ١	٩ ١٠ ٤	
٢٠	٣٠٠٤	شاه محمد پور متعلقه حسيني پور پرگنه سرسا	بهولا چودهري و غيره	٥٤٥ ١ ١	٢٣ ٠ ٠	٩ ٩ ٠	
٢١	٣٠٩٧	مورمارو پرگنه سرسا	موهر خان و غيره ..	٦٧٥ ١١ ٩	٤٩٠ ١ ١٠	١١٧ ٥ ١٠	
٢٢	٣١٠٣	مني پرگنه سرسا	بهادر سنگه وغيره ..	٣٠٣٣ ١٠ ٢	٢١٣٣ ١٠ ٢	٦٥ ١١ ٧	
٢٣	٣١٠٨	مصطفي پور بهاتهه پرگنه سرسا	گهکن راوت وغيره .	١٣٨٧ ١١ ٩	١٣٨٧ ١١ ٩	٤٠ ١٥ ٧	
٢٤	٣١٢١	هر پور لاورا پرگنه سرسا	هيرا راے وغيره ..	٦٨ ١١١ ٩٠	٦٠٤ ٧ ١٠	٩٥ ١٤ ٢٠	
٢٥	٥٣٥٣	اراضي کتك برار جوڈاون پور پرگنه حاجي پور	سيو راج سنگه و غيره ..	١٥١٧ ٢ ٣	١٥١٧ ٢ ٣	٥٤٣ ٤ ١٠	
٢٦	٧٢٩٦	ديودها اوسرا هي پرگنه بهار	شيخ حيدر علي ..	٧١٢ ٨ ١	٧١٢ ٨ ١	١٤٦ ٧ ١٠	
٢٧	٧٤٤٧	بنگرها گوسائين پور پرگنه تيورواره کلان	مسماة پار بتي کنور وغيره ..	٩٩٢ ٨ ١٠	٩١٢ ٨ ١٠	٢٤٦ ٦ ٦	

G. J. B. T. DALTON,
Covd. Deputy Collector, for Collector.

المرقوم ٦ جولائي سنه ١٨٧٤ ع

NOTICE is hereby given under Section 6, Act XI of 1859, that the undermentioned Estates, in the district of Pubna, will be put up to public and unreserved sale at the Collector's Office of that district, on the 25th day of September 1874, for arrears of revenue and other demands, which, by the Regulations and Acts in force, are directed to be realized in the same manner as arrears of revenue, due on the 28th day of June 1874.

No. on Towjee.	Names of Mehal and Pergunnah.	Names of Proprietors.	Government revenue of entire estate.	Government revenue of the share to be sold.	Amount of arrears for which the estate is to be sold.	REMARKS.
			Rs. A.	Rs. A.	Rs. A.	
1750	Dehi Chala Shangar, pergunnah Katar Mehal.	Brojeshury Chowdhurani, Raj Lakhi, Kishenmohan Mitter, Goursunder Singha, Kashi Chandra Moitra, Gouranga Chunder Rai, and Chundra Nath Moitra.	11,149 2 Dak tax. 112 0 11,261 2	82 6	13 6	Share of Raj Lakhi, will be sold on default of payment.
1765	Choudhurai Tarash, pergunnah Tarash.	Govinda Lall Rai ...	2,340 5	.....	184 12	Entire Mehal will be sold.
1774	Upalashari, pergunnah Upalashar.	Kalika Prosad Bhomic, Shib Prosad Bhomic, Chandramoni Devia, Rudrakanta Bhomic, Kallycharan Bhomic, Shiba Sundari Devya, mother of Kally Kumar Moitra, Chandra Nath Bishi, Kally Nath Neogy, Kaylash Chandra Bhomic, Kaylash Chandra Neogy, Chundra Moni and Bramahmoe Devya.	534 7	164 14	12 1	Share of Kalika Prosad Bhomic and others will be sold

PUBNA COLLECTORATE, the 7th August 1874. W. V. G. TAYLER, *Collector.*

NOTICE is hereby given, under Section 6, Act XI of 1859, that the undermentioned Estates, in the district of Purneah, will be put up to public and unreserved sale at the Collector's Office of that district on Monday, the 28th September 1874, corresponding with 13th Assin, 1281 B.S., for arrears of revenue, which, by the Regulations and Acts in force, are directed to be realized in the same manner as arrears of revenue due on the 29th June 1874.

Class I.—Permanently-settled Estates.

No. 181.—Mehal Gungee, Pergunnah Soorjopoor; recorded proprietors Golam Asghur, Golam Mohamed, Khurm Ali, Sahadat Ali, Mussamut Sahadman, Mussamut Momzan, Syud Enaet Hossain, Chund Ali, Bebi Kaseban, Mohamed Zemah, Umanut Ullah, Kapoori, Buxan, Rezaullah, Meazan, Bebi Ungoo, Khajah Torab Ali, Mussamut Nathun, Tussooduck Hossain, Imdad Hossain, Uzeer Ali, and Belawat Ali; sudder jumma Rs. 791-3-5.

No. 1082.—Dhatta Sasum, pergunnah Futtehpore Singhia; recorded proprietor Bebi Meharzan, mother of Fyz Bux; sudder jumma Rs. 878-14-5.

W. KEMBLE, *Collector of Purneah.*

PURNEAH COLLECTOR'S OFFICE, the 5th August 1874.

اشتہار نامہ کچہري کلکٹري ضلع پورنیہ یہہ کہ

بموجب دفعہ ٦ ایکٹ ١١ سنہ ١٨٥٩ع اشتہار دیا جاتا هي کہ محالات مفصلہ ذیل واقع ضلع پورنیہ بنابر ادائے باقي مالگذاري سرکار بابت قسط ٢٩ جون سنہ ١٨٧٤ع بتاریخ ٢٨ ستمبر سنہ ١٨٧٤ع مطابق ١٣ آسن سنہ ١٢٨١ بنگلہ روز سوموار بکچہري کلکٹري ضلع مذکور بلا عذر نیلام هوگا بتاریخ ٥ اگست سنہ ١٨٧٤ع مطابق ٢٢ ساون سنہ ١٢٨١ بنگلہ

تفصیل محال

نمبر توزیع	نام محال بقید پرگنہ	نام مالک	صدر جمع	کیفیت
١٨١	موضع جنگي پرگنہ سورجاپور	غلام اصغر و غلام محمد و خرم علي و سعادت علي و مسماة شهدمن و مسماة موم جان و سید عنایت حسین و چاند علي و بي بي قصیدن و محمد زمان و امانت الله و کیخوري و بخشن و رضا الله و میانجان و بي بي ننکو و خواجہ برات علي و مسماة بهتن و تصدق حسین و امداد حسین و وزیر علي و ولایت علي	٧٩١ ٣ ٥	بندوبست مدامي
١٠٨٢	موضع دهان ششم پرگنہ فتح پور سرکیا	بي بي مهر جان والدہ فیض بخش	٨٧٨ ١٤ ٥ ٧	بند و بست مداح

W. KEMBLE.

NOTICE is hereby given under Section 6, Act XI of 1859, that the undermentioned Estates in the district of Moorshedad will be put up to public and unreserved sale at the Collector's Office of that district, on the 7th day of September 1874, for arrears of revenue due on the 5th day of June 1874.

Serial number.	Class.	Number of Towjih.	Names of mehal and pergunnah.	Name of proprietor.	Government Revenue.	REMARKS.
					Rs. A. P.	
1	1st	2790	Turuf Koomarapore, Pergunnah Asadunggar.	Moonshee Shahamutally ...	2,060 8 9	Whole mehal.

W. WAVELL, *Collector.*

MOORSHEDABAD COLLECTORATE, the 21st July 1874.

NOTICE is hereby given, under Section 6, Act XI of 1859, and Section 5 of Act VII of 1868, that the undermentioned Estates in the district of Moorshedabad will be put up to public and unreserved sale at the Collector's Office of that district, on the 7th day of September 1874, for arrears of revenue due on the 28th day of June 1874.

Number in the rent roll.	Class.	Names of Mehals and Pergunnahs.	Proprietors.	Government Revenue.	REMARKS.
274	1st class	Kismut, Pergunnah Behorole, Pergunnah Behorole.	Puddolochun, Rajkoomar, Shamasunkur, Oomashankur, Doorgashankur Chowdry, Ram Gopall, Gour Chunder Mundle, Sokhesoondery, and Roop Mundle.	Sudder Jumma of the entire Mehal is Rs. 1,149-15-9.	Entire mehal will be sold.
439	Ditto ...	Kismut, Pergunnah Shomuskhanee, Pergunnah Shomuskhanee.	Nobokishore, Radhakristo, Haroproshad Roy, Madhubkisore, Loharam, Gopal Das, Mohamed Shome, Koonj Beharee Chowdry, Wooma Soondery Burmunnia, mother and guardian of Nuffur Das and Soorjnarain Roy, minors, Endro Chunder and Nobin Chunder Chattoorjea and Sreekant Biswas.	Sudder Jumma of the entire mehal is Rs. 1,860-11-4. That, exclusive of the shares of Wooma Soondery, Burmunnia, mother and guardian of Nuffer Das and Soorj Narain Roy, minors ... 386 6 7 Koonj Beharee Chowdry ... 100 0 0 Endro Chandro Chuttopaddhia 123 15 0 Total ... 610 5 7 Is ... 1,270 5 9	The rights and interest of the proprietors in the separate estate except those of the persons mentioned in the foregoing column will be sold.
479	Ditto ...	Turuf Sorsha, Pergunnah Barhucsing.	Syud Shahushah, Bebee Mokorumuta Nessa, and Hobibun Nessa Bebee.	Sudder Jumma of the entire mehal Rs. 945-9-6.	Entire mehal will be sold.

W. WAVELL, *Collector.*

MOORSHEDABAD COLLECTOR'S OFFICE, the 22nd July 1874.

NOTICE is hereby given, under Section 6, Act XI of 1859, that the undermentioned Estates in the District of 24-Pergunnahs, will be put up to public and unreserved sale at the Collector's Office of that District, on the 25th day of August 1874, for arrears of revenue and other demands, which by the Regulations and Acts in force are directed to be realized in the same manner as arrears of revenue, due on the 29th day of June 1874.

CLASS II.—TEMPORARILY-SETTLED ESTATES.

For arrears of Government Revenue.

No. 1392.—Lot No. 163.—Tamush Hillgunge, recorded Proprietor, Syud Ajgur Ali, present Sudder Jumma Rs. 493-12, progressing to Rs. 1,975 in 1358, *B. S.* A case is pending for resumption of the Estate under the Soonderbun rules.

24-PERGUNNAHS' COLLECTORATE, the 23rd July 1874. T. REES, *Dy. Collr. in charge.*

NOTICE is hereby given, under section 6, Act XI of 1859, that the undermentioned Estates in the district of Midnapore, will be put up to public and unreserved sale at the Collector's Office of that district, on the 15th day of September 1874, corresponding with 31st Bhadro, 1281, and Umli 1st Ashin 1281, Tuesday, for arrears of revenue and other demands, which, by the Regulations and Acts in force, are directed to be realized in the same manner as arrears of revenue, due on the 29th day of June 1874:—

Number on the Register A.	Number on the revenue-roll.	Name of Estate and Pergunnah.	Names of Proprietors.	Sudder jumma.	Arrears of land revenue for which the estates are to be sold.	REMARKS
			1st Class.—Temporarily-settled Estates.	Rs. A. P.	Rs. A. P.	
1941	184	Majnamuthah, Pergunnah Majnamuthah, &c.	Srimatia Chowdharani Bramhomoi, wife of deceased Chowdhary Nundlal Rai; Chowdhary Anundlal Rai; Srimatia Chowdharani Sytabhama, wife of deceased Chowdhary Soroopnarain Rai; Srimati Rammohini Debi, wife of Hariprasad Rai Chowdhary; Joynarain Giri, Brindabun Chandra Mundle, Oomesh Chandra Mundle himself, Ramesh Chandra Mundle, Sarat Chandra Mundle, minor sons of Srimati Harimoni Dossi, guardian.	1,16,378 2 8		
			Deduct separate accounts of the following persons which will not be sold:— Rs. A. P.			
			Srimatia Chowdharani Bramhomoi, wife of deceased Chowdhary Nundlal Rai ... 25,861 13 3			
			Srimatia Chowdharani Sytabhama, wife of deceased Chowdhary Soroopnarain Rai ... 25,861 13 3			
			Srimati Rammohini Debi, wife of Hariprasad Rai Chowdhary ... 19,396 5 5			
			Joynarain Giri ... 9,698 2 9			
			Brindaban Chandra Mundle, Oomesh Chandra Mundle himself, Ramesh Chandra Mundle, Sarat Chandra Mundle, minor sons of Srimati Harimoni Dassi, guardian... 9,698 2 9	90,516 5 5		
			Balance separate share of Chowdhary Anundlal Rai, will be sold for arrears of Government revenue, Rs. 13,215-13-1 ...	25,861 13 3	13,215 13 1	
			1st Class.—Permanently-settled Estate.			
2047	1124	Nankarbajeapti, Pergunnah Majnamuthah, &c.	Srimatia Sibbasoondari, Srimatia Tripoorasoondari, heiresses of Gunganarain Mittre and Mohendranarain Mittre; Sittalprasad Sarungi, Sittalprasad Rai, Rajiblochan Satpatti; Srimati Dinomoi Debi, mother of Lukhinarain Bandopadhia; and Ramnidhi Koondoo ...	2,133 5 4		
			Deduct separate account of Ramnidhi Koondoo ...	703 12 5		
			Balance joint share of the following persons will be sold for arrears of Government revenue, Rs. 103-7-2:—	1,429 8 11	103 7 2	
			Srimatia Sibbasoondari, Srimatia Tripoorasoondari, heiresses of Gunganarain Mittre and Mohendranarain Mittre; Sittalprasad Sarungi, Sittalprasad Rai, Rajiblochan Satpatti; and Srimati Dinamoi Debi, mother of Lukhinarain Bandopadhia.			

Number on the Register A.	Number on the revenue-roll.	Name of Estate and Pergunnah.	Names of Proprietors.	Sudder jumma.	Arrears of land revenue for which the estates are to be sold.	REMARKS.
			1st Class.—Temporarily-settled Estate.	Rs. A. P	Rs. A. P.	
2050	213	Narooahmootah, Jalpai and Khaspattit; Balijora, Jalpai; Sarifabad, Jalpai; Majnamuthah; Jalpai and Khaspattit; Kusba Hidgellee, Jalpai and Khaspattit, Pergunnah Majnamuthah, Zemindari.	Radhikaprosonno Chandra ...	10,230 12 0	3,694 1 0	
			1st Class.—Permanently-settled Estate.			
2760	1519	Wootur Woosutpar, Pergunnah Kasijora.	Bycanto Nath Koondoo, Pearimoni Debia, Srinarain Mytee, Srinath Charn Nundi, Lukhinarain Pattra, Srimatia Soondari Dasi, Mahan Pattra, Bhajahari Pattra, Soondari Dasi, Srimatia Mahamaya Dei, wife of Gorachand Mohapatra, and Srimatia Janki Dei, wife of Bhagabati Charn Chattapadhia ...	3,505 3 1		
			Deduct separate accounts of the following persons which will not be sold:—			
			Rs. A. P.			
			Bycanto Nath Koondoo 957 5 0			
			Srinarain Mytee ... 331 0 6			
			Srinath Charn Nundi... 44 8 1			
			Lukhinarain Pattra, and Srimatia Soondari Dasi ... 300 12 9			
			Mahan Pattra, and Bhajahari Pattra, and Soondari Dasi ... 327 14 6			
			Srimatia Mahamaya Dei, wife of Gorachand Mohapatra ... 214 11 8			
			Srimatia Janki Dei ... 48 14 7	2,225 3 1		
			Balance share of Pearimoni Debia will be sold for arrears of Government revenue, Rs. 46-4-3 ...	1,280 0 0	46 4 3	

MIDNAPORE COLLECTORATE, the 7th August 1874. H. L. HARRISON, *Collector.*

NOTICE is hereby given, Section 11, Act VII (B.C.) of 1868, and under Section 6, Act XI of 1859, that the undermentioned Estates in the district of Chittagong will be put up to public and unreserved sale at the Collector's Office of that district on the 21st day of August 1874, for arrears of revenue and other demands which by the Regulations and Acts in force are directed to be realized in the same manner as arrears of revenue due on the 25th day of May 1874.

NOABAD.

Mouzah Mita Serra, Thana Ramoo.

No. 107.—Taluk Rustom Ali, Malik Rustom Ali; sudder jumma, Rs. 658-3. The entire taluk will be sold for arrears of Government revenue.

Mouzah Teknaaf, Thana Teknaaf.

No. 1401.—Taluk Khepong Chowdry, Ompoori Chowdry, Srimoti Nao, Chaimpuri Chowdry, Aungiree Chowdry, and Kassim Ali Chowdry, Malik Khod; sudder jumma, Rs. 692-3; road fund, Rs. 6-15; total, Rs. 699-2. The entire taluk will be sold for arrears of Government revenue. A. L. CLAY, *Offg. Collector.*

NOTICE is hereby given, under Section 6, Act XI of 1859, that the undermentioned Estates in the district of Chittagong will be put up to public and unreserved sale at the Collector's Office of that district on the 21st day of August 1874, for arrears of revenue and other demands, which by the Regulations and Acts in force are directed to be realized in the same manner as arrears of revenue due on the 26th day of May 1874.

Class I.—Permanently-settled Estates.

No. 3880.—Taraf Obedullah Sheik, Mahomed Osi, and Sheik Mahomed Ali; recorded proprietors, Aimona Bibi, Ahmed Ali Bonnijan Bibi, Abdullah Khan, Mahomed Bashirullah Chowdry, and Romijaddeen; sudder jumma, Rs. 678-7-0. The entire estate will be sold for arrears of Government revenue. A. L. CLAY, *Offg. Collector.*

NOTICE is hereby given under Section 6, Act XI of 1859, that the undermentioned Estate in the District of Rajshahye will be put up to public and unreserved sale at the Collector's Office of that District on the 2nd day of September 1874, for arrears of revenue and other demands which, by the Regulations and Acts in force, are directed to be realized in the manner as arrears of revenue due on the 29th day of June 1874.

No. on the Revenue roll.	Name of estate and pergunnah.	Name of Proprietor.	Government revenue.	Amount of arrears.	REMARKS.
				Rs. A. P.	
185	1st class permanently-settled estate Dehee Dorooseea, Mouza Berabaree, pergunnah Mohamodpore.	Pojoboi, mother of Govindo Prosad Singh Roy, minor; Pojoboi, mother of Govind Prosad Singh Roy, minor, Sabait of Radha Govind Deb Thacoor. Ramjoy Mozoomdar, Grish Chunder Dutta.	Jumma of the entire estate, including police cess, Rs. 4,404-3, of which separate account has been opened for Rs. 585-5, including police cess, by Grish Chunder Dutta, proprietor.	255 15 0	The entire estate will be sold, with the exception of the share of Grish Chunder Dutta, for which a separate account has been opened.

W. H. D'OYLY, *Collector*.

NOTICE is hereby given, under Section 6, Act XI of 1859, that the undermentioned Estates in the District of East Burdwan will be put up to public and unreserved sale at the Collector's Office of that District on the 23rd day of September 1874, for arrears of revenue and other demands, which, by the Regulations and Acts in force, are directed to be realized in the same manner as arrears of revenue due on the 29th day of June 1874.

No. in the rent roll.	Class.	Name of Mehal and Pergunnah.	Proprietors.	Government revenue.	REMARKS.
				Rs. A. P.	
36	1st class permanently settled.	Kassimpore, &c., pergunnah Raneehatty, &c.	Syad Abdool Huq, Syad Abdool Jabbar, Syad Soofoottoollah, Abdoolla, Abdool Hakim, Noorannabee, Mozfurral Huq, Habibulla, Abdolally and Mohamadee.	669 14 9	The estate to be sold for arrears of Government revenue only.
47	ditto ...	Moolba, &c., pergunnah Chowmooha.	Sham Lall Ghose ...	1,008 10 4¼	ditto ditto.
156	ditto ...	Aoosgram, pergunnah Azmutshahee.	Hurrakristo Chundra, Gocoolkristo Chundra, Mohendro Narain Chundra, Nogendro Narain Chundra, Debendro Narain Chundra, and Mohendro Narain Chundra, guardian of minor Nobo Gour Chundra.	3,141 7 11	ditto ditto.

BURDWAN COLLECTORATE, the 7th August 1874. E. H. WHINFIELD, *Offg. Collector*.

NOTICE is hereby given, under Section 6, Act XI of 1859, that the undermentioned Estates in the district of Jessore will be put up to public and unreserved sale at the Collector's Office of that district on the 29th day of August 1874, for arrears of revenue and other demands which by the regulations and acts in force are directed to be realized in the same manner as arrears of revenue due, on the 29th day of June 1874.

Class I.—Permanently-settled Estates.

No. 99.—Turuf Hurihurpore, Pergunnah Shahjehon Nuggur; recorded proprietors, Joydoorga Debia, Ruttunmony and Chittra Soondure Dassia, Mr. Thomas Oman, and others. Sudder Jumma of the entire estate Rs. 1,058-0-8. The estate will be sold for arrears of Government revenue amounting to Rs. 7-12-3, after deducting the second share of the proprietors, Mr. Thomas Oman and others. Sudder Jumma Rs. 623-14-0.

No. 4575.—Pergunnah Bhotla, recorded proprietor, Rajah Burda Kant Roy Bahadoor, Sudder Jumma Rs. 5,087-1-7¾, will be sold for arrears of Government revenue As. 12-2½.

No. 4585.—Abadkari right of Soondurbuns Mehal Kathalia, recorded proprietor Soodha Sindhoo Bundopadhya. Sudder Jumma Rs. 710-8-0, will be sold for arrears of Government revenue, Rs. 101-8-0.

No. 4821.—Dehi Kanarail, Pergunnah Moolghur, recorded proprietors, Mudhoodur Moonjur, Doorga Churn and Sib Churn Chowdhury, Tarini Churn Bose, Meerbunda Ali Nukiza, and Luteefa Bebi, Jugo Mohun Chatterjee, Gholam Hadem, Dwarka Nath Bose, Kisto Mohun Dass, Ram Churun Chuckerbutty, Gowre Mohun Sircar, Issur Chunder Bose, Meer Hubeebuss Subhan, Bungshi Mohun Bose, Bindabun Chunder Sircar and others. Sudder Jumma of the entire estate, including Police, Rs. 5,254-0-4. The estate will be sold for arrears of Government revenue amounting to Rs. 1-1-6, after deducting the second and third shares of the proprietors, Bindabun Chunder Sircar and others and Ramdhun Biswas. Sudder Jumma Rs. 574-10-6, and Rs. 2,062-9-7 respectively.

JESSORE COLLECTORATE, the 25th July 1874. A. SMITH, *Collector.*

Notice

Is hereby given that the land specified in the schedule hereunto annexed, and of which the plan is open to inspection at the office of the Deputy Commissioner of Durrung, will be sold by public auction at the said Deputy Commissioner's office at Tezpore at 11 o'clock A. M., on the 3rd October 1874, unless in the meantime the sale is stopped, or postponed in consequence of claims or objections, under Act XXIII of 1863 (to provide for the adjudication of claims to waste lands) or owing to any other cause.

For the conditions of sale, see detailed notice, copies of which may be obtained on application to the Deputy Commissioner of Durrung.

SCHEDULE.

A lot of waste land consisting of 843·97 acres, situated in Mouzah Sakomatha in the district of Durrung, and bounded as follows :—

East.—By a line running from pillar B to C along the Majulighor, measuring 3,375 yards long.

South.—By a line from pillar B to pillar A and by Gorsunga Bheel, measuring 1,155 yards.

West.—By a line from pillar A to pillar D along the Khoraghor and the Dehingijhan. measuring 2,215 yards approximately.

North.—By Bengna Khawa Joory (stream), measuring approximately 2,665 yards.

The pillars are marked A B C D on the map filed in the office of the Deputy Commissioner of Durrung, Assam. J. M. GRAHAM, *Deputy Commissioner.*

ZILLAH DURRUNG REVENUE DEPUTY COMMISSIONER'S OFFICE, the 16th *May* 1874.

Notice

Is hereby given that the land specified in the schedule hereunto annexed, and of which the plan is open to inspection at the office of the Deputy-Commissioner of Nowgong, Assam, will be sold by public auction, at the office of the said Deputy-Commissioner, at 11 o'clock, on the 2nd October 1874, unless meantime the sale is stopped or postponed in consequence of claims or objections under Act XXIII of 1863 (to provide for the adjudication of claims to waste lands), or owing to any other cause.

For the conditions of sale see the detailed notice, copies of which may be obtained on application to the Deputy-Commissioner of Nowgong, Assam.

SCHEDULE.

A lot of waste land, consisting of about 317 acres, situated in Mouzah Telia Chapori, in the district of Nowgong, Assam, and bounded as follows :—

North.—A line drawn from pillar marked G, on the side of a road to pillar H, and a stream called Dijoo Nuddee on the north-east, at a distance of 400 yards.

South.—A line drawn from pillar O to pillar A, on the south-west, at a distance of 1,580 yards.

West.—A line drawn from pillar A to pillar B on the north-west, at a distance of 240 yards; from pillar B to pillar C on the north-west, at a distance of 200 yards; from pillar C to pillar D on the north-west, at a distance of 220 yards; from pillar D to pillar E on the north-west, at a distance of 1,320 yards; from pillar E to pillar F on the north-west, at a distance of 600 yards; from pillar F to pillar G on the north-east, at a distance of 940 yards.

East.—A line drawn from pillar H to pillar I on the south-east, along the edge of the above stream, at a distance of 400 yards; from pillar I to pillar J on the south-east, along the edge of the above stream, at a distance of 200 yards; from pillar J to pillar K on the south-east, along the edge of the above stream, at a distance of 120 yards; from pillar K to pillar L on the south-east, along the edge of the above stream, at a distance of 200 yards; from pillar L to pillar M on the south-east, at a distance of 500 yards; from pillar M to pillar N on the south, at a distance of 820 yards; from pillar N to pillar O on the south-west at a distance of 500 yards.

Note.—The pillars are marked A to O on the plan of the land filed in the office of the Deputy-Commissioner.

NOWGONG, ASSAM, the 1st May 1874. J. F. SHERER, *Deputy Commissioner.*

Commissioners for making Improvements in the Port of Calcutta.

NOTICE.

UNDER SECTION 69 OF ACT V (B.C.) OF 1870.

THE following Packages, landed at the Jetties from the undermentioned ships, have been removed to the Commissioners' Import Warehouse, where they remain at the risk and expense of the owners. If not cleared within two months from the date stated against each item they will be sold under Section 72 of the said Act.

Date of removal to Import Warehouse.	No., Mark, and Description.	Consignees.	Ships.
1874.			
Aug. 15th ...	1 Bar copper B	... Ker Tarruk & Co. ...	S. S. Elgin.
„ 15th ...	1 Case, T J H	... Order ...	Ditto.
„ 15th ...	3 Casks, [J F]	... „ ...	Ditto.
„ 15th ...	10 Casks, T L	... „ ...	Ditto.
„ 15th ...	1 Casting, T J H	... „ ...	Ditto.
„ 15th ...	1 Parcel, [A. G. W. & Co.]	... „ ...	Ditto.
„ 15th ...	1 Parcel, [G S H] [G C V]	... „ ...	Ditto.
„ 15th ...	2 Cases, [A L G]	... „ ...	City of Amoy.
„ 15th ...	5 Cases, [79] A. B. & Co.	... „ ...	Ditto.
„ 15th ...	1 Case, = 274 =	... „ ...	Ditto.
„ 15th ...	1 Case, = 401 =	... „ ...	Ditto.
„ 15th ...	1 Cask, E I R	... „ ...	Ditto.
„ 15th ...	1 Case, [G J S] J C J	... „ ...	Ditto.
„ 15th ...	11 Flat Bar, no mark, or mixed	... „ ...	Ditto.
„ 15th ...	2 Cases, [423] J. O. & Co.	... „ ...	Ditto.
„ 15th ...	29 Kegs, L S & G S	... „ ...	Ditto.
„ 15th ...	3 Casks, M. K. & Co.	... „ ...	Ditto.
„ 15th ...	3 Packages, [274] A. B. C. & Co.	„ ...	City of Paris.
„ 15th ...	3 Cases, = 315 =	... „ ...	Ditto.
„ 15th ...	1 Case, = 314 =	... „ ...	Ditto.
„ 15th ...	19 Packages, = 403 =	... „ ...	Ditto.
„ 15th ...	1 Case, = 314 =	... „ ...	Ditto.
„ 15th ...	6 Cases, = 249 =	... „ ...	Ditto.
„ 15th ...	3 Cases, = 110 =	... „ ...	Ditto.
„ 15th ...	8 Cases, [225] A. B. & Co.	... „ ...	Ditto.
„ 15th ...	5 Cases, [B N G P] A. B. & Co.	„ ...	Ditto.
„ 15th ...	30 Casks, [80 C]	... „ ...	Ditto.
„ 15th ...	100 Cases, D P C	... „ ...	Ditto.
„ 15th ...	49 Casks Cement [G C M & Co.]	„ ...	Ditto.
„ 15th ...	250 Bundles Hoop Iron, F S C	... S. Mackenzie & Co.	Ditto.
„ 15th ...	6 Casks, [433] J. O. & Co.	... Order ...	Ditto.
„ 15th ...	2 Cases, J. M. & Co.	... „ ...	Ditto.
„ 15th ...	1 Cask Current, no mark	... „ ...	Ditto.
„ 15th ..	50 Cases, [J D C]	... „ ...	Ditto.
„ 10th ...	8 Cases, [149] A. B. & Co.	... „ ...	S. S. Quangse.
„ 10th ...	3 Cases, = 158 =	... „ ...	Ditto.
„ 10th ...	6 Packages, = 286 =	... „ ...	Ditto.
„ 10th ...	2 Cases, = 345 =	... „ ...	Ditto.
„ 10th ...	1 Case, = 217 =	... „ ...	Ditto.
„ 10th ...	1 Case, = 65 =	... „ ...	Ditto.
„ 10th ...	11 Cases, = 31 =	... „ ...	Ditto.
„ 10th ..	11 Cases, [80 C] A. B. & Co.	... „ ...	Ditto.
„ 10th ...	3 Cases, [L C] A. B. & Co.	... „ ...	Ditto.
„ 10th ...	1 Cask, [C] J A	... „ ...	Ditto.
„ 10th ...	1 Case, [94] A N A	... „ ...	Ditto.
„ 10th ...	10 Bales crowbars, no mark, or [D D & S]	... „ ...	Ditto.
„ 10th ...	11 Casks, [D D & S]	... „ ...	Ditto.
„ 10th ...	1 Cask, [D D & S]	... „ ...	Ditto.
„ 10th ...	4 Cases, [F F L]	... „ ...	Ditto.
„ 10th ...	3 Cases, G C S	... „ ...	Ditto.
„ 10th ...	66 Cases, [HB] A. B. & Co.	... „ ...	Ditto.
„ 10th ...	24 Cases, [H T B] A B	... „ ...	Ditto.

Date of removal to Import Warehouse.	No., Mark, and Description.	Consignees.	Ships.
1874.			
Aug. 10th ...	1 Case, [H B] A. B. & Co. ...	Order ...	S. S. Quangse.
„ 10th ...	3 Cases, [H T D] A B ...	„ ...	Ditto.
„ 10th ...	35 Packages, State Railway ...	„ ...	Ditto.
„ 10th ...	10 Bundles & 81 loose tubes no mark, or J.	Jessop & Co. ...	Ditto.
„ 10th ...	15 Bundles Iron tube, no mark, or [D D & S.]	Order ...	Ditto.
„ 10th ...	20 Casks, [J] ...	H. H. Joquet ...	Ditto.
„ 10th ...	2 Cases, [P L] M L C ...	Order ...	Ditto.
„ 10th ...	32 Cases, [11] R N ...	„ ...	Ditto.
„ 10th ...	2 Casks, [R N] A. B. & Co. ...	„ ...	Ditto.
„ 10th ...	1 Cask, R. S. & Co. ...	„ ...	Ditto.
„ 10th ...	12 Cases, [U. S. & Co.] L R C	„ ...	Ditto.
„ 10th ...	1 Case, U. H. & Co. ...	„ ...	Ditto.
„ 10th ...	1 Case, [V. S. & Co.] L R C...	„ ...	Ditto.
„ 10th ...	29 Packages, W. L. A. & Co. ...	Atkinson & Co. ...	Ditto.
„ 10th ...	1 Truss Sample, [H] P J ...	Peel, Jacob & Co. ...	Ditto.
„ 10th ...	1 Parcel, B T B & Z ...	Order ...	Ditto.
„ 13th ...	1 Case, [B] ...	„ ...	City of Manchester.
„ 13th ...	1 Bale, [G S H] ...	P. Duncan & Co. ...	Ditto.
„ 13th ...	6 Cases, addressed ...	Dr. Irving, Allahabad	Ditto.
„ 13th ...	4 Cases, [K M S D] W C S K	Order ...	Ditto.
„ 15th ...	5 Cases, [K N] W C ...	„ ...	Ditto.
„ 15th ...	1 Cask, K L ...	„ ..	Ditto.
„ 15th ...	3 Cases, [L N R D] W C S K	„ .	Ditto.
„ 15th ...	1 Case, [M M C D] ...	„ ...	Ditto.
„ 15th ...	1 Bag reels, no mark, or H. M. & Co.	„ ...	Ditto.
„ 15th ...	1 Case, no mark, or C G N T W	„ ...	Ditto.
„ 15th ...	2 Cases, [R. M. & Co.] ...	„ ...	Ditto.
„ 15th ...	25 Cases, R N P ...	„ ..	Ditto.
„ 15th ...	2 Bales, S H & H J ..	F. Muir & Co. ...	Ditto.
„ 15th ...	4 Cases, [U. S. & Co.] L R C	L. Rennie & Co. ...	Ditto.
„ 15th ...	1 Case, W L M D, or [W L M D]	W. Magor & Co. ...	Ditto.
„ 15th ...	1 Case, [W C M] ...	Order ...	Ditto.
„ 15th ...	1 Keg Red Lead, W L M D ...	W. Magor & Co. ...	Ditto.
„ 15th ...	1 Package Weighing Machine [C] S C.	T. E. Thomson & Co.	Ditto.
„ 15th ...	1 Cask, C M ...	G. Arbuthnot & Co...	Ditto.
„ 15th ...	25 Kegs Rivets, no mark, or [K L.]	Order ...	Ditto.
„ 15th ...	1 Keg Rivets, [B] B N ...	„ ...	Ditto.
„ 15th ...	1 Casting, [W & J J] ...	„ ...	Ditto.
„ 15th ...	2 Packages, [W L M D] ...	„ ...	Ditto.
„ 15th ...	1 S. Parcel, S S ...	„ ...	Ditto.
„ 15th ...	1 Parcel, addressed ...	Gisbourne & Co. ...	Ditto.
„ 15th ...	1 Parcel, [G B] 27 Rangoon ...	Order ...	Ditto.
„ 15th ...	1 Parcel, [M C] ...	„ ...	Ditto.
„ 15th ...	1 Parcel, addressed ...	G. Arbuthnot & Co.	Ditto.
„ 15th ...	1 Sample Case, addressed ...	Captain W. J. Williamson, Deputy Commissioner, Goyahill, Assam.	Ditto.
„ 12th ...	1 Case, [C] S C D & Co. ...	T. E. Thomson & Co.	Saint George.
„ 12th ...	1 Case, D. B. & Co. ...	Chartered Mercantile Bank.	Ditto.
„ 12th ...	6 Flat Bar Iron, K, or no mark	Shib Kisto Daw & Co.	Ditto.
„ 12th ...	1 Bundle Iron, no mark, or R B	Order ...	Ditto.
„ 12th ...	1 Case, [P] N, or no mark ...	P. Duncan ...	Ditto.
„ 12th ...	8 Cases, [S] S L ...	Order ...	Ditto.
„ 12th ...	2 Cases, [T & C C] ...	„ ...	Ditto.
„ 12th ...	1 S. Parcel, [S] P C ...	„ ...	Ditto.
„ 12th ...	1 Parcel, [B S C], or addressed	Borradaile, S. & Co.	Ditto.
„ 8th ...	2 Cases, G F K & Co. ...	G. F. Kellner & Co...	S. S. Eldorado.

Date of removal to Import Warehouse.	No., Mark, and Description.	Consignees.	Ships.
1874.			
Aug. 8th ...	3 Cases, [H C H] A. B. & Co....	Order ...	S. S. Eldorado.
„ 8th ...	1 Cask, [J M S] ...	„ ...	Ditto.
„ 8th ...	1 Case, [K & C] P B A L ...	„ ...	Ditto.
„ 8th ...	1 Keg, empty, no mark ...	„ ...	Ditto.
„ 8th ...	1 Case, [P S] F. T. B. & Co. ...	„ ...	Ditto.
„ 8th ...	1 Cask, [40] S. D. & Co. ...	„ ...	Ditto.
„ 8th ...	1 Sample Parcel, addressed ...	F. Simmons, Esq. ...	Ditto.
„ 8th ...	1 „ „ ...	East India Railway ..	Ditto.
„ 8th ...	1 „ „ ...	Revd. C. B. Lewis, Baptist Missionary.	Ditto.
„ 8th ...	1 „ „ ...	Peary Mohun Soor...	Ditto.
„ 8th ...	1 „ „ ...	Kisto Mohun Singhee	Ditto.
„ 8th ...	1 „ „ ...	Peel, Jacob & Co. ...	Ditto.
„ 8th ...	1 „ „ ...	Goroo Persaud Chuckerbutty.	Ditto.
„ 8th ...	1 Sample Case, I S D ...	Medical Department.	Ditto.
„ 8th ...	1 Case, [M R] ...	Order ...	Ditto.
„ 11th ...	3 Cases, [37] A. J. & Co. ...	„ ...	Ditto.
„ 11th ...	11 Casks, B. R. & Co. ...	„ ...	Ditto.
„ 11th ...	1 Case, [80 C] A. B. & Co. ...	„ ...	Ditto.
„ 11th ...	4 Crates, [G. R. & Co.] H. S. K. & Co. ...	„ ...	Ditto.
„ 11th ..	2 Casks, [H B] A. B. & Co. ...	„ ...	Ditto.
„ 11th ...	4 Cases, [H C H] A. B. & Co. ...	„ ...	Ditto.
„ 11th ...	3 Casks, [J M S] ...	„ ...	Ditto.
„ 11th ...	3 Casks, K. M. & Co. ...	„ ...	Ditto.
„ 11th ...	3 Cases, [38] M. C. & Co. ...	„ ...	Ditto.
„ 11th ...	1 Case, = 165 = ...	„ ...	Ditto.
„ 11th ...	5 Cases, M J C ...	„ ...	Ditto.
„ 11th ...	12 Cases, [M R] ...	„ ...	Ditto.
„ 11th ...	1 Case, [38] M. C. & Co. ...	„ ...	Ditto.
„ 11th ...	1 Case, = 45 = ...	„ ...	Ditto.
„ 11th ...	1 Case, = 168 = ...	„ ...	Ditto.
„ 11th ...	1 Case, = 50 = ...	„ ...	Ditto.
„ 11th ...	1 Cask, no mark, or [X] ...	„ ...	Ditto.
„ 11th ...	1 Cask Cement, no mark ...	„ ...	Ditto.
„ 11th ...	4 Cases, [R N] A. B. & Co. ...	„ ...	Ditto.
„ 11th ...	2 Bales, S M C ...	„ ...	Ditto.
„ 11th ...	2 Casks, addressed ...	Captain E. D. La Touche, care of Grindlay & Co.	Ditto.
„ 11th ...	1 Case, [U. S. & Co.] L R C ...	Order ...	Ditto.
„ 12th ...	3 Flat Bar Iron, no mark ...	„ ...	Ditto.
„ 12th ...	1 T. Bar Iron ...	„ ...	Ditto.
„ 12th ...	1 Keg of white paint, S S ...	„ ...	Ditto.
„ 12th ...	3 Shuttles, no mark ...	„ ...	Ditto.
„ 12th ...	1 Case, M J C ...	„ ...	Ditto.
„ 15th ...	1 Case, addressed ...	E. R. Girdlestone ...	Ship Punjab.
„ 15th ...	19 Cases, [50] M. C. & Co. ...	Order ..	Ditto.
„ 15th ...	1 Case, K M N ...	„ ...	S. S. Eldorado.
„ 15tn ...	1 Cask, T C M ...	„ ...	City of Amoy.
„ 15th ...	5 Casks, no mark ...	„ ...	Ditto.
„ 15th ...	1 Cask, [G. C. M. C.] ...	„ ...	Ditto.
„ 15th ...	1 Case, [B] ...	„ ...	Ditto.

CALCUTTA, the 15th August 1874. (325—1) W. DUFF BRUCE, *Vice-Chairman.*

Notice.

List of Unclaimed Packages on the Custom House Wharf.

Mark or Number of Packages.	Ships.
1 Case, no mark	Lumby Castle.
1 Parcel, [J D S] L R C, J. Doss Sing & Co., care of Lyall Rennie & Co.	Queen Victoria.
4 Half round Bars of Iron, no mark	Calcutta.
2 Casks, no mark	Peter Stuart.
1 Case, R C B 31	Ditto.
1 Drum, no mark	Aphrodita.
1 Case, [C L] F M, Madras	Ditto.
4 Cases, M. B. & Co.	Ditto.
3 Iron Pipes, no mark, may possibly have been A. & Co. ...	Paraguay.
2 Cases ... } H T C	Hindoo.
1 Cask ... }	
1 Case, [J., D. & Co.] J. & Co., 2	Ditto.
1 Hamper, no mark	Ditto.
1 Case, [B. I. S. N. & Co.] 52	Eldorado.
1 Box, Lieutenant L. J. A. Chapman, Royal Artillery F. Battery 8th Brigade	Ditto.
1 Case, no mark, may possibly have been Miss Ansley ...	Ditto.
1 Keg, [G]	City of Oxford.
1 Cask, no mark, may possibly have been W W B ...	Vibelia.
1 Case, no mark	John Tennant.
1 Case, Captain C. Strahan, R.E.	Ditto.
1 Case, [M & E] 103	Duleepsing.
42 Square Bars of Iron, 111 White	Jeanie Douglas.
1 Box, Mr. J. W. McArthur	Duke of Sutherland.
1 Case, [F]	Ditto.
1 T Iron ... } no mark	Ditto.
1 Bar Rod Iron ... }	
1 Bar Round Rod Iron, no mark	Bengal.
9 Round Bars... } iron, no mark	J. C. Stevenson.
3 Flat Bars ... }	
1 Bux, [G C] Calcutta	Sea Gull.
1 Cask, no mark	City of Manchester.
1 Case, R C	Hindoostan.
1 Case, S. & Co., D H M F M	Cholula.
1 Case, [B] N M	Othello.
1 Case, J C G, Calcutta	Ditto.
1 Case, V	Ditto.
1 Box, no mark, may possibly have been E O C ...	Ditto.
1 Cask, [M] A	Viceroy.
1 Cask, no mark	Ditto.
1 Case, no mark	Ditto.
2 Casks, no mark	Ditto.
2 Bundles Hoop Iron, no mark, may possibly have been W G ...	Ditto.
5 Flat Bars of Iron, no mark, may possibly have been XXX ...	Ditto.
1 Bundle Sheet Iron, L B	Orion.
1 Case, [R K] S, Calcutta	Duke of Argyle.
1 Keg, no mark, may possibly have been D N R ...	Star of Greece.
1 Bundle Hoop Iron, no mark, may possibly have been M ...	Ditto.
2 Iron Pipes, A	Ditto.
46 Square Bars of Iron, no mark, may possibly have been X ...	Star of Persia.
1 Keg, R N P	Ditto.
2 Gas Tubes, no mark, may possibly have been B N D ...	Nagpore.
40 Bundles Hoop Iron, no mark, may possibly have been N ...	Woosung.
1 Roll of Zinc, no mark	Ditto.
1 Cask, no mark	Ditto.
1 Case, B	Mecca.
1 Plate Iron, no mark	Ditto.
4 Angle Iron, no mark, may possibly have been C C ...	Bertha.
8 Bars Square Iron, no mark	Ditto.
1 Case, F [B L D 268] R	City of Madrid.
2 Flat Bars Iron, no mark, may possibly have been T ...	Ditto.
1 Cask, E. T. & Co.	City of Cambridge.
1 Bar Angle Iron, no mark	Ditto.
6 Sheets of Iron, no mark	Ditto.

Mark or Number of Packages.	Ships.
1 Case, R. M. & Co., Calcutta	... City of Poonah.
1 Plate Iron, C S C S	... Ditto.
2 Cakes of Spelter [W]	... Ditto.
2 Barrels, no mark	... Almora.
1 Case, Captain Sergeant, care of J. Calder, Esq., Accountant's Office, Eastern Bengal Railway ...	... Ditto.
1 Box, J. Davis & Co.	... Ditto.
1 Keg, M C S T	... Emble Hope.
1 Cask, R A. Mess, Darjeeling ...	... Ditto.
1 Bar T Iron, no mark, may possibly have been A	... Ditto.
20 Flat Bars of Iron, no mark	... Ditto.
1 Box, Jeremiah Lyon R & C	... Ditto.
2 Casks, B B S	... Gittana.
1 Cask, no mark, may possibly have been D. & Co., B	... Gilbert Thomson.
1 Case, [J B] Port Natal	... Ivenhoe.
1 Case, [D C R] F F	... Jason.
3 Cases, [J W]	... Queen Victoria.
10 Sheets of Iron, L S C	... Star of Denmark.
12 Sheets of Iron, no mark	... Ditto.
2 Bundles Rod Iron, no mark, may possibly have been F W H	... Ditto.
1 Case, A & W	... City of Carthage.
2 Cases, Revd. J. Fordyce, Simla ..	... Ditto.
1 Bar Flat Iron, no mark, may possibly have been 111 White	... Ditto.
18 Bars Flat Iron, no mark, may possibly have been [H]	... Ditto.
1 Bundle Hoop Iron, no mark, may possibly have been K L A	... Ditto.
1 Keg, no mark	... Ditto.
1 Case, B C S, Chittagong	... Ditto.
1 Case, B & B	... Duke of Devonshire.
3 Bars Flat Iron, no mark, may possibly have been X X X blue	... Ditto.
1 Case, no mark	... Duke of Sutherland.
3 Cases, Bennertz & Co.	... Ditto.
1 Cask, [X]	... Ditto.
2 Barrels, [X]	... Ditto.
1 Hogshead, 11 Calcutta	... Palestine.
1 Kilderkin, 11 Calcutta	... Ditto.
1 Case, no mark	... Ditto.
45 Bars Round Iron, no mark	... Ditto.
4 Bars Half Round Iron, no mark ...	... Ditto.
12 Bars Flat Iron, no mark, may possibly have been S K	... Ditto.
2 Bags, A. & Co.	... Calcutta.
1 Parcel, J. McGregor, Esq., care of Mackinnon, Mackenzie & Co.	City of Oxford.
1 Case, no mark, may possibly have been [300] A. B. & Co.	... Ditto.
1 Crate, no mark	... Hindoo.
1 Case, no mark	... Ditto.
1 Keg, no mark, may possibly have been E B ...	... Ditto.
1 Case, no mark, may possibly have been J F R F L, R C	... Ditto.
1 Hogshead, no mark	... Ditto.
15 Bars of Iron, no mark may possibly have been 111 White	... Star of Germany.
21 Bars of Iron, no mark may possibly have been X White	... Ditto.
2 Half Round Bars Iron, no mark, may possibly have been B C D	Ditto.
1 Bar Flat Iron, no mark	... Ditto.
3 Bars Flat Iron, no mark	... Emble Hope.
1 Case, [B]	... City of Poonah.
1 Parcel, Green Shield & Co., Liverpool ...	... Queen Victoria.
1 Parcel, G. Arbuthnot & Co.	... Ditto.
1 Iron Weight, no mark	... Calcutta.
1 Parcel, [W] A, Gisborne & Co. ...	... Ditto.
1 Truss, [X]	.. Crocus.
71 Fire Bricks 29 Fire Half Broken } Ramsay 260 Broken Pieces	... Peter Stuart.
53 Pieces Window Glass, no mark ...	... Ditto.
1 Parcel, Messrs. Andrew Yule & Co. ...	... Orchis.
4 Pieces of Iron, no mark	... Hindoo.
1 Piece of Iron with chain, no mark ...	... Ditto.
6 Packets of Candles, no mark ...	... Ditto.
1 Parcel, H S	... Ditto.
1 Parcel, [C. C. & Co.]	... Eldorado.
1 Parcel, [L] W W Rangoon	... City of Oxford.

Mark or Number of Packages.	Ships.
1 Case, no mark	Sikh.
1 Piece Rod Iron, no mark	Jeanie Douglas.
1 Truss, G S C	Japan.
1 Parcel, [G G V] [G S H]	Ditto.
1 Parcel, [506] W. L. H. & Co., Calcutta	Ditto.
1 Parcel, Huber and Co.	Duke of Sutherland.
1 Parcel, Byord Gayer & Co.	J. C. Stevenson.
1 Truss, no mark	City of Manchester.
1 Bundle, [J. A. & Co.]	Inveravon.
1 Parcel, I E C	Arturus.
1 Parcel, Messrs. Mills & Milne	Star of Persia.
1 Box, B P E	Woosung.
1 Box, [B] G B C	Ditto.
1 Box, no mark	Mecca.
1 Box, Mrs. T. H. Hillman	Ditto.
1 Parcel, Pearce Macrae and Co.	Queen Elizabeth.
1 Parcel, [E F B]	City of Cambridge.
1 Parcel, D D D	Emble Hope.
1 Box, [G] S L	Precursur.
1 Parcel, [B] D D D	Duke of Devonshire
1 Parcel, F B C	Queen Victoria.
1 Parcel, Messrs. Simpson and Co.	Ditto.
1 Parcel, S & C	Star of Denmark.
1 Parcel, R & C S	Duke of Sutherland.
1 Parcel, [304] A. B. & Co.	Palestine.
1 Parcel, T A B P	Calcutta.
1 Parcel, Salligram Khunnah	City of Oxford.
1 Case, L & N W R Y	Hindoo.
2 Cakes of Spelter, W C I C	Unknown.
1 Cake of Spelter, [H]	Ditto.
1 Cake Spelter, V	Ditto.
1 Cake Spelter, S London	Ditto.

N.B.—The above will be sold if not cleared within the 29th of August 1874.

CALCUTTA CUSTOMS, the 15th August 1874. T. B. LANE, *Offg. Collector of Customs.*

Nuddea Rivers.

Weekly Water Report shewing the least depth of water in the Bhagiruthee, Matabhanga, and Jellinghee Rivers, for the week ending Friday, the 14th August 1874.

Names of Rivers.	Least depth of water. Ft.	In.	REMARKS.
BHAGIRUTHEE.			
Entrance below Chourasia	25	0	
Thence to Noorpore Junction, 6 miles	18	0	
„ to Jungipore, 9 miles	17	0	
From Jungipore to Berhampore, 47 miles	23	3	
„ Berhampore to Cutwa, 50 miles	19	6	
„ Cutwa to Nuddea, 46 miles	21	3	
MATABHANGA.			
Entrance from the Ganges	19	6	
Tatarparah	18	0	
From Tatarparah to Hât Bolia	19	0	
From Hât Bolia to Cut No. 1	25	6	
From Cut No. 1 to Boalmaree	18	4	
From Boalmaree to Alickdeah	18	5	
From Alickdeah to Kissengunge	19	6	
JELLINGHEE.			
Entrance	10	6	

Height of water on gauge at Berhampore on the 17th August 1874, above zero, 25 feet 10½ inches.

T. BEATTY, C.E., *Offg. Exe. Engr., Nuddea Rivers Division.*

BERHAMPORE, the 17th August 1874.

LOST CURRENCY NOTES.

THE following Currency Notes of the Government of India, Calcutta Circle, are stated to have been lost, and payment of their value has been claimed by the persons whose names are placed against the numbers; any other person having these Notes in his possession, or claiming a right to them, is warned to communicate at once with the undersigned :—

Notes wholly lost or destroyed.

Register No	No. of Notes.	Value.	Name of Claimant.
		Rs	
7000	L/34 62212	10	Lala Piyare Lal.
	L/1 54093	10	
7020	L/15 54286	5	Mrs. A. Walker.
7021	L/38 33060	100	J. Castello, Esq.
	L/19 71306	50	
7023	L/38 54064	100	The Officiating Post-Master-General, Bengal.
	,, 54093	100	
	,, 91390	100	
	,, 90579	100	
	,, 93974	100	
	,, 68098	100	
	,, 96714	100	
	,, 74831	100	
	,, 93914	100	
	,, 93973	100	
7024	L/33 25452	10	Sreekisto Bose.
7025	L/45 28325	20	Neelrutton Roy Chowdhry.
7026	L/34 29140	10	The Officiating Deputy Director-General of Post-Office in India.
	,, 29200	10	
7038	L/89 60828	500	Ramruttonloll, Juggomohun Das.
7039	L/35 89811	10	The Officiating Post-Master-General, Bengal.
7041	L/16 72545	5	Ditto of ditto.
7042	A/89 57960	500	Mohesh Chund Sircar.
	,, 57814	500	
	L/8 82618	100	
7043	A/92 62275	50	Suruth Chunder Seal.

Notes partially lost or destroyed.

6994	A/90 84930	100	F. Barrow.
6995	L/6 45961	10	W. Ledingham.
6996	A/88 28356	1,000	Colonel Dekantzow.
6997	A/42 04574	10	J. Sutcliffe.
	A/41 77381		
6999	L/35 83490	10	Koonjolal Saneal.
	L/9 84812	5	
7003	L/15 21007	5	Dwarkanath Rooder.
7004	L/12 45582	20	Sitanath Bhuttacharjee.
7005	L/13 62723	20	Ali Hajee.
7007	L/5 43449	10	Krishna Ram.
7009	L/36 16393	10	Gocool Lal Ghose.
7010	L/19 74610	50	J. C. Rogers.
	L/33 28202	10	
	L/14 81454	20	
	L/7 32207	20	
7011	L/13 67685	20	Nasseerwooddeen.
7012	L/39 19111	10	Mancherjee Edujee Calabowalla.
	,, 19112	10	
	,, 19113	10	
	,, 19114	10	
	,, 19115	10	
	,, 19116	10	
	,, 19117	10	
	,, 08819	10	
7017	A/96 55716	10	Gungapershad Pundit.
	,, 55718		
7027	L/37 66973	20	Messrs. Ashburner and Co.
7028	L/38 81111	@ Rs. 100 ea.	Boar Sing.
	,, 81112		
	,, 81113		
	,, 81114		
7029	L/36 87672	20	Shorforaz Ally.

Notes partially lost or destroyed.

Register No.	No. of Notes.	Value.	Name of Claimant.
		Rs.	
7032	L/9 61073	5	Hakim Abdoolsumed.
7033	A/84 87577	100	Sree Ram Banerjee.
	L/7 92164	20	
	L/38 21685	10	
	,, 21686	10	
7035	A/99 05794	20	The Chief Pay-Master, E. I. Railway.
	,, 05194	20	
7036	L/11 36882	5	Sreenath Banerjee.
7037	L/5 32064	10	Moonshee Mohamed Hossain Khan.
	L/15 37131	5	
7037½	L/5 22377	5	M. Gunput Roy.
7044	L/34 42440	10	Johore Loll Nundee.

Wrongly joined.

7001	L/4 36994	10	Umacharan Bhuttacharji.
	,, 36979		
7002	L/4 50154	10	D. Sinclair.
	L/3 80784		
7006	A/52 89741	20	Doorgapershad Saha.
	A/45 25676		
7008	L/15 11578	5	Gobind Chunder Das Gupta.
	L/9 14772		
7011	A/64 49362	100	Nasserwooddeen.
	,, 49359		
	L/6 39695	10	
	L/5 88102		
7016	A/32 38551	20	Shibchunder Mullick.
	A/36 85537		
7022	A/96 45586	10	Obinash Chunder Sein.
	,, 45589		
	L/11 08176	5	
	,, 08175		
7030	L/9 63359	5	Rash Behary Bose.
	,, 63360		
7031	L/15 78551	5	Woomesh Chunder Bose.
	,, 78552		
7033	L/9 77242	5	Sree Ram Banerjee.
	,, 77249		
7034	L/16 28648	5	Mutty Lall Mullick.
	,, 28638		
7035	L/16 32525	5	The Chief Pay-Master, E. I. Railway.
	,, 32527		
	L/13 47867	5	
	,, 47869		

PAPER CURRENCY DEPARTMENT,
The 17th August 1874.

L. BERKELEY,
Asst. Commr. of Paper Currency.

Public Works Department,—Irrigation Branch.

WANTED a qualified Store-keeper at Midnapore for the Cossye Division. Security deposit Rs. 1,000 paid down. Pay Rs. 35 per month. Apply, with testimonials, to

JAMES KIMBER, C.E., *Exe. Engr., Cossye Division.*

MIDNAPORE, the 15th August 1874.

Public Works Department.

WANTED a Head Clerk for the Office of the Executive Engineer, Byturni Division.

Candidates are invited to apply to the undersigned, Mulapal, Orissa, forwarding copies of testimonials, which will not be returned.

C. W. ODLING, C.E., *Exe. Engr., Byturni Divn.*

Notice.

THE Office of Canoongoe in the Nattore Sub-division in Rajshahye District is open to passed candidates of Class II of notification of 27th June 1874 published in the *Calcutta Gazette* of 1st July 1874. The salary is Rs. 50 per month, and an allowance of Rs. 30 per month for travelling. Apply to the Sub-divisional Officer.

NATTORE, the 14th August 1874.

W. M. CLAY, *Joint-Magistrate.*

Statement of the Affairs of the Bank of Bengal, for the week ending 11th August 1874.

LIABILITIES.		Rs. A. P.
Proprietors' Capital, paid-up		2,20,00,000 0 0
Reserve Fund		16,08,164 8 9
General Treasury Balance at Head Office	Rs. 2,27,92,698 4 3	4,10,72,502 14 10
General Treasury Balance at Branches	„ 1,82,79,804 10 7	
Other Deposits at Head Office and Branches		2,68,49,027 13 4
Bank Post Bills, &c.		3,90,554 5 7
Sundries		4,79,499 9 9
Total ...		9,23,99,749 4 3

ASSETS.		Rs. A. P.
Government Securities		1,75,33,635 2 5
Loans on Government Securities, &c., at Head Office and Branches		69,22,616 0 11
Accounts of Credit on Government Securities, &c., at Head Office and Branches		24,63,498 8 1
Mercantile Bills discounted at Head Office and Branches		1,68,38,795 15 11
Dead Stock		10,76,205 0 8
Stamps		12,323 2 0
Balances with other banks		6,48,912 12 10
Sundries		1,46,754 0 5
Bullion		56,314 12 11
		4,56,99,055 8 2
Cash and Currency Notes at Head Office	Rs. 2,14,69,179 2 10	4,67,00,693 12 1
Cash and Currency Notes at Branches ...	„ 2,52,31,514 9 3	
Total ...		9,23,99,749 4 3

By order of the Directors,

BANK OF BENGAL, *Calcutta, the 13th August 1874.*

F. A. GILLAM, *Offg. Chief Accountant & Deputy Secretary.*

R. HARDIE, *Secretary & Treasurer.*

(326—1)

Equitable Coal Company, Limited.

NOTICE is hereby given that the Twenty-second Half-yearly General Meeting of the Shareholders of the above Company will be held at the Office of the Company, No. 1, Lyon's Range, on Saturday, the 22nd day of August 1874, at noon, for the purpose of receiving the Director's Report and accounts for the half-year ending 30th June 1874, declaring a Dividend, and for the transaction of any other business that may be brought forward.

The share transfer books of the Company will be closed for 15 days from 12th instant.

The 12th August 1874. (320—1) MACNEILL AND CO., *Secretaries.*

Bowreah Cotton Mills Company, Limited.

NOTICE is hereby given that a call of Twenty-five Rupees per share (being the second call) on the contributory shares in this Company has been made and is to be paid to the undersigned at the Registered Office of the Company, No. 4, Bankshall Street, on Monday, the 14th September 1874.

By order of the Directors,

R. MACALLISTER AND CO., *Secretaries.*

4, BANKSHALL STREET, 13th August 1874. (322—*f.n.*)

Fort Gloster Jute Manufacturing Company, Limited.

WARRANTS for the Dividend of six per cent. for the half-year ended 31st May last on the capital of the Company as paid, declared at the Ordinary Half-yearly General Meeting of Shareholders held on 12th instant, will be delivered to shareholders on presentation of their share certificates at the Registered Office of the Company, No. 4, Bankshall Street, on or after the 20th instant.

(323—1) R. MACALLISTER AND CO., *Managing Agents.*

Watson's Patent Press Company, Limited.

NOTICE.

WARRANTS for the Dividend of 4 per cent. for the half-year ended 30th June 1874 declared at the meeting of Shareholders on 3rd instant, will be delivered on presentation of scrip.

BORRADAILE, SCHILLER AND CO., *Agent and Secretaries.*

CALCUTTA, 14th August 1874. (321—1)

The Watson's Patent Press Company, "Limited."

THE advertisement published by us under date 21st July 1874, notifying that a meeting of the above Company would be held on Monday, the 3rd day of August next, at 2-45 o'clock, is hereby cancelled, and in lieu thereof notice is hereby given that an Extraordinary General Meeting of the above Company will be held at the Registered Office of the said Company on Monday, the 7th day of September next, at 3 o'clock, for the purpose of receiving the Liquidators' report, passing the Liquidators' accounts directing the disposal of the books, accounts, and documents; discharging the Liquidators, and closing the liquidation of the said Company.

CALCUTTA, the 31st July 1874. (303—5) BORRADAILE, SCHILLER & CO., *Liquidators.*

PURSUANT TO A DECREE of the High Court of Judicature at Fort William in Bengal in its Ordinary Original Civil Jurisdiction, made in suit No. 35, of one thousand eight hundred and seventy-four (wherein Debender Chunder Dutt, of 17, Shibtollah Street, in the Town of Calcutta, Attorney at Law, is the plaintiff, and Burrodapersaud Bysack of Burranagore, in the Suburbs of Calcutta, Executor to the last Will and Testament of Kistomohun Bysack, deceased, is defendant), and dated the tenth day of June one thousand eight hundred and seventy-four, the creditors of the said Kistomohun Bysack, late of Durponarain Tagore's Lane, in the Town of Calcutta, deceased, are, on or before Saturday, the twelfth day of September, one thousand eight hundred and seventy-four, to come in and prove their respective debts and claims before the Honorable Charles Pontifex, one of the Judges of the said Court, or before any other sitting Judge for the time being at the Court House, or in default thereof they will be peremptorily excluded from the benefit of the said decree. Monday, the twenty-first day of September, one thousand eight hundred and seventy-four, at the hour of eleven o'clock, in the forenoon, at the said High Court, is appointed for hearing and adjudicating on the said claim.

B. M. DAS, *Plaintiff's Attorney.* R. BELCHAMBERS, *Registrar.*

CALCUTTA, HIGH COURT, ORIGINAL JURISDICTION, the 10th day of August 1874. (327—4)

LOST,—The Government Promissory Notes, Nos. 20822 and 21200 of the 4 per cent. of 1842-43, for Rs. 500 each, originally standing in the name of Hurry Nath Mookerjea, the proprietor, by whom they were never endorsed to any other person. Payment of the above notes and the interest thereupon have been stopped at the Public Debt Office, Bank of Bengal, and application is to be made for the issue of duplicates in favor of

BEHARY BHOOSUN MOOKERJEA *(Advertiser),*
at present of Bhowanipore, Suburbs of Calcutta.

(305—3)

Lost or Stolen.

THE Government Promissory Note No. 1305 of the 4 per cent. of 1865, for Rs. 500, last endorsed to Woomachurn Chuckerbutty. (313—3)

Publications for Sale at the Bengal Secretariat Press.

THE BENGAL ADMINISTRATION REPORT FOR 1872-73, *price*...	Rs.	7 8 0
MAP OF BENGAL, 1873, *price*, if taken with the Report	„	1 0 0
Ditto, separately	„	2 0 0

Rules for the Sale of Waste Lands, *price* 4 *annas.*

Act VII (B.C.) of 1873 (Labor Districts Emigration), the Government Resolution thereon, and the Rules and Forms under the Act, bound up together in pamphlet form 8 annas per copy, or, including postage .. .. Rs. 0 10 0

Papers Regarding the Tea Industry in Bengal, *price* Rs. 3.

Report on the Cultivation of, and Trade in, Jute in Bengal, and on Indian Fibres available for the Manufacture of Paper, with map. By HEM CHUNDER KERR, Deputy Magistrate on special duty. Price ... ... Rs. 8 0 0

A Report of the District of Jessore: its Antiquities, its History, and its Commerce. (Second Edition, Revised and Corrected). By J. WESTLAND, ESQ., C.S., late Magistrate and Collector of Jessore. Price ... ... Rs. 3 0 0

Selection of Papers regarding the Hill Tracts between Assam and Burmah, and on the Upper Brahmapooter. Price ... ... Rs. 5 0 0

Selections from Divisional and District Annual Administration Reports. 1872-73, with the Government Resolutions on them. Price ... ... Rs. 5 0 0

Progressive Colloquial Exercises in the Lushai Dialect of the Dzo or Kuki Language. With vocabularies and popular Tales (notated). By Captain THOMAS HERBERT LEWIN, B.S.C., Deputy Commissioner, Chittagong Hills. Price ... ... Rs. 6 0 0

THE Quarterly Civil List for Bengal, corrected up to the 1st of July 1874, Price Rs. 3, postage 8 ans.

Apply to E. M. LEWIS, Bengal Secretariat Press, 28, Chowringhee Road, Calcutta.

Rates of Subscription to the Calcutta Gazette

FROM 1ST JANUARY 1872.

Payable in advance.

For one year without postage	Rs.	15 0 0
Ditto with postage	„	20 0 0

When Postage Stamps are remitted in payment of subscription, half an anna in the rupee should be added for discount.

☞ The following books may be had from the Office of Superintendent, Government Printing, No. 8, Hastings Street. No orders can be attended to, unless accompanied by a remittance. When postage stamps are forwarded, one anna additional should be sent for every Rupee's worth of stamp for discount in exchanging them for cash. Service labels are not received.

Books required on the public service are only supplied when authorized by the Department under whose orders they are published.

Just published.

Army List—New Number.

The Official Quarterly Army List of H. M.'s Forces in Bengal, to which is appended the Civil Service Gradation List, corrected up to 1st July 1874. *Price Rs. 4; packing and postage, 8 annas.*

Recently Published.

Rules for the Qualification, Admission, and Enrolment of Pleaders and Mooktears in Mofussil Courts. *Price 4 annas; by post, 5 annas.*

Recently Published.

Rules for Admission of Vakeels in the High Court. *Price 4 annas; by post 5 annas.*

New authorized edition corrected up to 1st December 1873; royal 8vo., limp covers, with every alternate page blank for entering notes and alterations.

The Civil Pension Code. *Price, Re. 1-4; packing and postage, 4 as.*
The Civil Leave Code. *Price, Re. 1; packing and postage, 3 as.*
The Acting Allowance Code. *Price, As. 8; packing and postage, 2 as.; or*
The Three Codes bound in one vol. *Price, Rs. 2-8; packing and postage 8 as.*

A Report on the Expedition to Western Yunan *viâ* Bhamo. By John Anderson, M.D., Medical Officer and Naturalist to the Expedition. *Price Rs. 8.*

Report of the Commissioners appointed by the Government of India to inquire into the Origin, Nature, &c., of Indian Cattle Plagues. With Appendices, Calcutta, 1871. Fol. pp. xxx and 999, with Maps. *Price Rs. 10; packing 4 annas.*

elections from Unpublished Records of Government for the years 1748 to 1767 inclusive. Relating mainly to the social condition of Bengal. With a Map of Calcutta in 1784. By the Rev. J. Long, Member of the Government Record Commission. *Price Rs. 5; packing and postage 1 Re. extra.*

ections from Calcutta Gazettes of the years 1816 to 1823 inclusive, showing he political and social condition of the English in India upwards of fifty years ago. By Hugh David Sandeman, C.S., Accountant-General, Bengal, and Member of the Record Commission. *Volume I, Rs. 3, and Volumes II, III, IV, and V, at Rs. 5 each; packing and postage Re. 1 extra.*

---

v ised (Indian) Army Regulations, Regulations and Orders for the Army of he Bengal Presidency. Published by authority. Royal 8vo., cloth boards. *Price, Rs. 4; packing and postage, Re. 1. Interleaved copy, Rs. 5; packing and postage, Re. 1-12.*

ok of Forms referred to in the above. Foolscap folio, enclosed in stiff covers. *Price, Rs. 2; packing and postage, Re. 1-8.*

eport on the Fresh Water Fish and Fisheries of India and Burma. By Surgeon-Major Francis Day, F.L.S. & F.Z.S., Inspector-General of Fisheries in India. *Price Rs. 2; packing and postage 10 annas extra.*

Public Works Department Classified List and Distribution Return of Establishment, corrected up to 1st October 1873. *Price Rs 2; packing and postage 4 annas.*

The Thanatophidia of India, being a description of the venomous snakes of the Indian Peninsula, with an account of the influence of their poison on life, and a series of experiments. By J. Fayrer, M.D., C.S.I., F.R.S.E., Honorary Physician to the Queen, Surgeon-Major, Her Majesty's Bengal Army, Professor of Surgery and Senior Surgeon in the Calcutta Medical College and its Hospital, Fellow of the University of Calcutta, and late President of the Asiatic Society of Bengal. *Price Rs. 80 per copy; packing and postage, Rs. 2-4.*

The older Statutes in force in India, edited, with Notes and an Index, by Whitley Stokes, Esq. *Price Rs. 5; packing and postage, 3 as.*

A collection of Statutes relating to India passed between the years 1855 and 1870, both inclusive, being a Supplement to the Law relating to India and the East India Company, fifth edition, edited, with an Index to the Statutes relating to India not expressly repealed in August 1867, by Whitley Stokes, Esq. *Price Rs. 10; packing and postage, 12 as.*

The Acts of the Government of India from 1854 to date, with Indexes and lists of titles, each separately available.

Vocabulary of Ordnance Stores, for adoption throughout British India: prepared, under the orders of the Government of India, by Ensign J. Tanner, Deputy Assistant Commissary, Bengal Ordnance Department, and rated in the Office of the Examiner of Ordnance Accounts, Fort William. *Price Rs. 6; packing and postage, Re. 1-8 extra.*

Rig-Veda, in the Samhita and Pada Text, by Professor F. Max Müller, M.A., in two Volumes. *Price Rs. 24; packing and postage Re. 1-12.*

The Hymns of the Rig-Veda, in the Samhita and Pada Text, by Professor F. Max Müller, M.A., in two Volumes. *Price Rs. 24; packing and postage, Re. 1-12.*

*** The Rig-Veda, the oldest book of Indian literature, has very properly been made one of the principal class-books for those who study Sanskrit in the schools and colleges in India, and though at present a scholar-like knowlege of the Vedic hymns is in the examinations required of the more advanced students only, yet, as soon as editions, translations, grammars, and dictionaries shall have rendered the study of these ancient documents more accessible, I doubt not that the time will come when no one in India will call himself a Sanskrit sholar, who cannot construe the hymns of the ancient Rishis of his country.—*Extract rom Preface.*

Office of the Superintendent Government Printing, No. 8, Hastings Street.

In Two Vols, foolscap folio.

Correspondence relating to the Famine in Bengal and Behar, from October 1873 to May 1st, 1874. *Price Rs. 2-8 per vol; packing and Postage Re. 1-4 extra per vol.*

CONTENTS:—Vol. I, the principal official correspondence relating to the Famine. Vol. II, Special Narratives and Minutes by the Hon'ble Sir R. Temple, K.C.S.I., Lieutenant-Governor of Bengal.

Office of Superintendent Government Printing, No. 8, Hasting Street, Calcutta.

New Criminal Procedure Code.

OFFICERS under the Bengal Government, who wish to have copies of the New Criminal Procedure Code, *for sale*, are requested to apply to the Superintendent of Government Printing, Calcutta.

For Sale.

AT the Meteorological Office, No. 22 Chowringhee, the following official publications:—

Meteorological Report of 1867	Rs.	0	12	per copy.
Ditto ditto 1868	,,	1	8	,,
Ditto ditto 1869	,,	2	4	,,
Ditto ditto 1870	,,	2	6	,,
Ditto ditto 1871	,,	2	8	,,
Ditto ditto 1872	,,	3	0	,,
Administration Report of 1870-71	,,	0	4	,,
Ditto ditto 1871-72	,,	0	4	,,
Ditto ditto 1872-73	,,	0	4	,,
A table of the average monthly and annual rainfall at 98 Stations in Northern India	,,	0	4	,,

The above are also to be obtained at the same prices at Messrs. Thacker Spink and C pany, No. 5, Government place.

HENRY F. BLANFORD, *Meteorological Reporter to the Govt. of Bengal.*

CALCUTTA, the 22nd September 1873.

Central Provinces' Gazetteer.

EDITION OF 1870 in one VOL.

A LIMITED number of the above work, strongly bound in cloth, octavo size, for sale Rs. 12 per vol., exclusive of postage charge. Apply to—

MESSRS. THACKER, VINING, *Bombay*,

MESSRS. THACKER, SPINK & CO., *Calcutta*, or

SUPDT., CHIEF COMMR.'S OFFICE, *Nagpúr*.

List of Remaining and Unclaimed Letters received in the Calcutta Post Office up to 18th August 1874.

Abreo, Mrs. S.
Aire, B.
Crammond, J.
Edwards, E. J.
Elman, S.
Ferrie, W. A.
Hill, G.
Gordon, Mrs.
Gunring, H.
Ivol, W.
Leicester and Co.
Lonides, C.
Lyall, J. E.
Mathews, Mr.
Meyers, Mrs. E. C.
Potter, Miss.
Robinson and Co.
Sainter, J. D.
Saxton, J. W.
Seymour, F. S.
Stuart, E. A.
Thomas, Miss H.
Watson, Mrs. W. J.

M. PERCY, *Post-Master.*

Postal Notices.

SEA OVERLAND MAILS.

For	Box closes at	Date.	Per Steamer.
Ceylon and the Australian Colonies ...	7 P.M. ...	19th Aug. 1874...	*From Bombay.*
Chittagong, Akyab, and Kyouk Phyoo ...	7 „ ...	21st „ „	*Madras.*
Rangoon and Moulmein ..	7 „ ...	21st „ „	*Abyssinia.*
Ceylon, Straits, Hong-Kong, United States of America, and the Colonies of Queensland and Victoria *viâ* Torres' Straits. Letters, &c., for the latter Colony must be specially subscribed.	7 „ ...	21st „ „	*From Bombay.*
Persian Gulf ...	7 „ ...	23rd „ „	*Ditto.*
Madras, Ceylon, and Coast Ports ...	7 „ ...	24th „ „	*Arcut.*
Madras and Ceylon ...	7 „ ...	24th „ „	*Kashgar.*

The next Overland Mail, *viâ* Bombay, will close at the General Post Office, on Tuesday, the 25th August 1874, by which mails for Mauritius, St. Denis, Zanzibar, Mozambique, Delagoa Bay, Natal, Cape of Good Hope, Comoro Islands, and Madagascar, can be forwarded.

2. Book-post and pattern packets must be posted on the 24th idem.

N.B.—The Letter-Box will close at 7 P.M. precisely, after which hour Overland letters, fully prepaid, and bearing extra postage stamp of two (2) annas on each cover, will be received up to 7-30 P.M., or, bearing an extra postage stamp of four (4) annas on each cover, up to 8 P.M., and after 8 up to 9 P.M., by a Post Office Clerk at the East Indian Railway Station, Armenian Ghât.

CALCUTTA, the 18th August 1874. M. PERCY, *Post-Master.*

In Chancery.

In the matter of the Companies Act, 1862,
and
In the matter of the Nowgong Tea Company of Assam, Limited.

WHEREAS a dividend has been declared in the above-named matter by the Official Liquidator of the said Company, and sanctioned and approved of by the Judge, to whose court the winding-up of the said matter is attached by an order dated the 29th day of May 1874, of twelve shillings in the pound, payable to all the creditors of the said Company, who have proved their claims against or been admitted creditors of the said Company. Now this is to give notice that all the creditors of the said Company, who have proved their claims against, or who have been admitted creditors of the said company, are requested to apply to Samuel Lowell Price, the Official Liquidator of the said Company, at his offices, No. 13, Gresham Street, London, England, on or before the first day of February 1875, for payment of such dividend, otherwise they will be excluded from participating in such dividend.

Dated this 14th day of July 1874.

LEWIS MUNNS & LONGDEN, 8, *Old Jewry, London, Solicitors to the Official Liquidator.*

(316—3)

In the matter of Rajnarain Paul and Kissory Mohun Paul.

NOTICE is hereby given that on the 1st day of September next an application will be made to the Commissioner of the Insolvent Court on behalf of the Insolvent Rajnarain Paul for an order setting aside the order of adjudication made herein. Dated this 11th day of August 1874.

(319—2) KALLYNAUTH MITTER, *Attorney for Rajnarain Paul.*

INSOLVENT NOTICES.

Court for the Relief of Insolvent Debtors at Calcutta.

IN the matter of KHETTERMOHUN SHEN and BROJONATH SHEN, Insolvents.

On Friday, the 31st day of July last, it was ordered that the matters of the petition of the said Insolvents be heard on Tuesday, the 1st day of September next, and that the said Insolvents do then attend to be examined before the said Court.

Dhur and Mitter, *Attorneys.*

Chief Clerk's Office, the 4th day of August 1874.

IN the matter of BHEEKAREERAM AND RAKHARAM, Insolvents.

On Monday, the 3rd day of August instant, it was ordered that the matters of the petition of the said Insolvents be heard on Tuesday, the 6th day of October next, and that the said Insolvents do then attend to be examined before the said Court.

E. O. Moses, *Attorney*.

IN the matter of UJEET DOSS, an Insolvent.

On Wednesday, the 5th day of August instant, it was ordered that the matters of the petition of the said Insolvent be heard on Tuesday, the 6th day of October next, and that the said Insolvent do then attend to be examined before the said Court.

Promothonauth Basu, *Attorney*.

Chief Clerk's Office, the 11*th day of August* 1874.

IN the matter of BRINDABUN CHUNDER NEWGY and NUNDOLOLL NEWGY, residing at Sham Bazar, in the Town of Calcutta, carrying on business in Old China Bazar, in Calcutta aforesaid, as Stationers, formerly under the name or style of Brindabun Chunder Newgy, and lastly under the name or style of Nundololl Newgy, Insolvents.

NOTICE that the petition of the said Insolvents seeking the benefit of the Act XI Vic., Chap. XXI, was filed in the office of the Chief Clerk on Friday, the 14th day of August instant, and by an order of the same date the estate and effects of the said Insolvents were vested in the Official Assignee.

Ukhoy Chunder Dutt, *Attorney*.

IN the matter of RUSSIC CHUNDER PAUL, residing at Simlah, in Calcutta, and carrying on business as Cloth Merchant in partnership with Kadar Nath Paul and Gopeenauth Paul (both also of Simlah), at Nos. 115 and 26½, Radha Bazar, in Calcutta aforesaid, under the style of Paul Brothers and Company, an Insolvent.

NOTICE that the petition of the said Insolvent seeking the benefit of the Act XI Vic., Chap. XXI, was filed in the office of the Chief Clerk on Monday, the 10th day of August instant, and by an order of the same date the estate and effects of the said Insolvent were vested in the Official Assignee.

Trotman, Chatterjee, and Watkins, *Attorneys*.

IN the matter of RAJNARAIN PAUL and KISSORY MOHUN PAUL, Insolvents.

On Monday, the 10th day of August instant, it was ordered that the matters of the petition of the said Insolvents be heard on Tuesday, the 1st day of September next, and that the said Insolvents do then attend to be examined before the said Court.

Kally Nath Mitter, *Attorney*.

IN the matter of BOYCAUNT NATH DUTT, an Insolvent.

On Tuesday, the 4th day of August instant, an account of the receipts and disbursements of the Official Assignee, from the 1st day of April 1869 to the 31st day of July last, was filed in the office of the Chief Clerk, and it was ordered that Tuesday, the 1st day of September next, be appointed for the further hearing of this matter for the purpose of making a dividend.

☞ *Any creditor or other person interested, who may intend to establish or oppose any claim upon the estate of the said Insolvent, may attend and be heard, having given notice to the Chief Clerk three clear days before the day of hearing.*

A. B. Miller, *Official Assignee*.

IN the matter of SUMBOO NAUTH DOSS, an Insolvent.

On Tuesday, the 4th day of August instant, an account of the receipts and disbursements of the Official Assignee, from the 11th day of July 1874 to the 31st day of July last, was filed in the office of the Chief Clerk, and it was ordered that Tuesday, the 1st day of September next, be appointed for the further hearing of this matter for the purpose of making a dividend.

☞ *Any creditor or other person interested, who may intend to establish or oppose any claim upon the estate of the said Insolvent, may attend and be heard, having given notice to the Chief Clerk three clear days before the day of hearing.*

A. B. Miller, *Official Assignee*.

IN the matter of DOUGLAS SANDEMAN, an Insolvent.

On Tuesday, the 4th day of August instant, an account of the receipts and disbursements of the Official Assignee, from the 1st day of April 1869 to the 1st day of July last, was filed in the office of the Chief Clerk, and it was ordered that Tuesday, the 1st day of September next, be appointed for the further hearing of this matter for the purpose of making a dividend.

☞ *Any Creditor or other person interested, who may intend to establish or oppose any claim upon the estate of the said Insolvent, may attend and be heard, having given notice to the Chief Clerk three clear days before the day of hearing.*

A. B. Miller, *Official Assignee.*

IN the matter of GEORGE ROBERT WILTON, an Insolvent.

On Tuesday, the 4th day of August instant, an account of the receipts and disbursements of the Official Assignee, from the 1st day of April 1869 to the 31st day of July last, was filed in the office of the Chief Clerk, and it was ordered that Tuesday, the 1st day of September next, be appointed for the further hearing of this matter for the purpose of making a dividend.

☞ *Any creditor or other person interested, who may intend to establish or oppose any claim upon the estate of the said Insolvent, may attend and be heard, having given notice to the Chief Clerk three clear days before the day of hearing.*

A. B. Miller, *Official Assignee.*

IN the matter of MARTIN PETRIE, an Insolvent.

On Tuesday, the 4th day of August instant, an account of the receipts and disbursements of the Official Assignee, from the 1st day of April 1869 to the 31st day of July last, was filed in the office of the Chief Clerk, and it was ordered that Tuesday, the 1st day of September next, be appointed for the further hearing of this matter for the purpose of making a dividend.

☞ *Any creditor or other person interested, who may intend to establish or oppose any claim upon the estate of the said Insolvent, may attend and be heard, having given notice to the Chief Clerk three clear days before the day of hearing.*

A. B. Miller, *Official Assignee.*

IN the matter of JAMES HILL, an Insolvent.

On Tuesday, the 4th day of August instant, an account of the receipts and disbursements of the Official Assignee, from the 6th day of December 1873 to the 31st day of July last, was filed in the office of the Chief Clerk, and it was ordered that Tuesday, the first day of September next, be appointed for the further hearing of this matter for the purpose of making a dividend.

☞ *Any creditor or other person interested, who may intend to establish or oppose any claim upon the estate of the said Insolvent, may attend and be heard, having given notice to the Chief Clerk three clear days before the day of hearing.*

A. B. Miller, *Official Assignee.*

IN the matter of HARRAN CHUNDER CHUCKERBUTTY, an Insolvent.

On Tuesday, the 4th day of August instant, an account of the receipts and disbursements of the Official Assignee, from the 7th day of January 1874 to the 31st day of July last, was filed in the office of the Chief Clerk, and it was ordered that Tuesday, the 1st day of September next, be appointed for the further hearing of this matter for the purpose of making a dividend.

☞ *Any creditor or other person interested, who may intend to establish or oppose any claim upon the estate of the said Insolvent, may attend and be heard, having given notice to the Chief Clerk three clear days before the day of hearing.*

A. B. Miller, *Official Assignee.*

IN the matter of AMAND DOLLET, an Insolvent.

On Tuesday, the 4th day of August instant, an account of the receipts and disbursements of the Official Assignee, from the 12th day of June 1874 to the 31st day of July last, was filed in the office of the Chief Clerk, and it was ordered that Tuesday, the 1st day of September next, be appointed for the further hearing of this matter for the purpose of making a dividend.

☞ *Any creditor or other person interested, who may intend to establish or oppose any claim upon the estate of the said Insolvent, may attend and be heard, having given notice to the Chief Clerk three clear days before the day of hearing.*

A. B. Miller, *Official Assignee.*

Chief Clerk's Office, the 18th day of August 1874.

BENGAL CIVIL FUND.

At an Adjourned Half-yearly Meeting of Subscribers to the Bengal Civil Fund held Calcutta on Wednesday, the 12th August 1874.

PRESENT:—The Hon'ble W. F. McDonell, v. c., Messrs. C. U. Aitchison, J. F. K. Hewitt, W. Grimley, D. M. Barbour, W. H. Verner, H. J. S. Cotton, James Crawfurd, J. A. Bourdillon, a L. C. Abbott.

The Hon'ble W. F. McDonell, v. c., in the Chair.

Read the following report submitted by the Managers :—

REPORT.

"The Managers submit their proceedings for the past half-year for the consideration and sanctio of the meeting."

"Subject to the approval of Subscribers, they have admitted to the benefits of the Fund t following families :—

Mrs. Templer	£ 400	0	0
Daughter	„ 100	0	0
	£ 500	0	0
Less private income	„ 125	12	2
	£ 374	7	10

"The widow and daughter of the late M J. W. Templer (an annuitant of 1847,) who di in England on the 22nd March 1873, admitt under the old Rules."

Mrs. Robertson	£ 300	0	0
Children	„ 120	0	0
	£ 420	0	0
Less $\frac{1}{6}$ under Article VII	„ 70	0	0
	£ 350	0	0

"The widow and three children (two sons a a daughter) of the late Mr. J. G. Robertson, w died at Futtehgurh on the 28th December last."

Mrs. Tulloh	£ 300	0	0

"The widow of the late Mr. C. R. Tulloh (annuitant of 1852), who died in England on t 10th January last."

Mrs. Ravenshaw	£ 300	0	0

"The widow of the late Mr. J. H. Ravensha who died in France on the 4th March last."

Mrs. Brownlow	£ 300	0	0
Children	„ 1,000	0	0
	£ 1,300	0	0

"The widow and ten children (five sons five daughters) of the late Mr. H. B. Brow (an annuitant of 1852), who died in England the 12th March last."

Mrs. Tayler	£ 300	0	0
Daughter	„ 100	0	0
	£ 400	0	0

"The widow and daughter of the late M Tayler (an annuitant of 1851), who died England on the 4th April last."

Mr. Alexander's five children	£ 310	0	0
Less $\frac{1}{6}$ under Rule VII	„ 51	13	4
	£ 258	6	8

"The five children (one son and four daughte of the late Mr. F. J. Alexander, who died Maldah on the 3rd May last."

Mrs. Wynne	£ 300	0	0
Daughter	„ 30	0	0
	£ 330	0	0
Less $\frac{1}{6}$ under Rule VII	„ 55	0	0
	£ 275	0	0

"The widow and daughter of the late Mr. H LePoer Wynne, who died at Calcutta on the 4t May last."

"The widow of the late Mr. H. B. Beresford has intimated that her son John is blind and unabl to follow a profession, and as he will soon attain his majority, applies for the continuation of hi pension. The Managers have informed her that it is necessary that she should furnish a certificat from the Medical Officer to the India Office, or from some leading physician or oculist."

"An application has been received from Mr. D. M. Smeaton for remission of the fine of Rs. 50 in curred under Article V (6) of the Rules for reporting his marriage after the expiry of the month o grace allowed. Mr. Smeaton pleaded ignorance of the rules, and was informed that the rule wa absolute, and that it was out of the power of the Managers to remit the penalty. The above case i submitted to the meeting at the request of Mr. Smeaton for decision."

"That no surplus be declared or distributed, and that no scheme for increase of benefits or reduction of subscriptions be allowed to come into force until after reference to a professional Actuary; provided that any benefits that may be distributed shall have retrospective effect from the 1st April 1873."

"The votes of Subscribers have affirmed the firs resolution passed at the last General Meeting o Subscribers. The votes for the adoption of th resolution noted on the margin were 149 in favo and 23 against it."

"That in referring to the Actuary for a valuation of the nd, he be supplied with information showing in detail the ounds for apprehending a future decrease in the average oss salaries of Subscribers during their term of service, and at his advice be obtained as to the surplus which should asonably remain undistributed as a margin to ensure the vency of the Fund."

"That a Committee, representing all grades of the Service, appointed to give effect to the above resolution."

"The votes have likewise affirmed the second resolution, which is noted on the margin. The votes for the adoption were 132 and 39 against."

"The third resolution has fallen through, the votes for it being 76 and those against 98."

"The Managers have written to some members of the Service, asking them for statements of any cts or arguments that may seem to them calculated to throw light upon the subject-matter of the cond resolution. Mr. Verner has furnished the Managers with his views, and they only await rtain information which has been promised from other sources before communicating further with the ctuary."

"On the 3rd May, a letter of the Actuary, dated 28th March, was received, in which he states that e hopes to be able to furnish the new tables, valuations and report in about three months from the ate of his letter. The Managers hope to be able to lay before the next General Meeting of Sub- ribers the report on the position of the Fund."

"The Managers have appointed Mr. Verner to discharge the duties of Secretary during the sence of Mr. Mackenzie."

Proposed by Mr. Aitchison—
Seconded by Mr. Grimley—

That the proceedings of the Managers in respect of the admission of families to the benefits of he Fund during the past half-year be confirmed.—*Carried.*

Proposed by Mr. Hewitt—
Seconded by Mr. Bourdillon—

That the reply given by the Managers to Mr. D. M. Smeaton be approved.—*Carried.*

A Vote of thanks was passed to the Chairman.

W. F. McDONELL,
Chairman.

EN.GAL CIVIL FUND OFFICE,
12*th August* 1874.

(324—1)

[REGISTERED No. 29.]

No. 33 of 1874.

SUPPLEMENT TO

The Calcutta Gazette.

WEDNESDAY, AUGUST 19, 1874.

OFFICIAL PAPERS.

Non-Subscribers to the GAZETTE *may receive the* SUPPLEMENT *separately on payment of Six Rupees per annum if delivered in Calcutta, or Twelve Rupees if sent by Post.*

THE ANNUAL REPORT OF THE BOTANICAL GARDENS FOR 1873-74.

RESOLUTION.

FINANCIAL DEPARTMENT.

AGRICULTURE AND FORESTS.

Calcutta, the 12th June 1874.

READ—

The Annual Report upon the Botanical Garden, Calcutta, for the year 1873-74.

IN thanking Dr. King for this very interesting report, the Lieutenant-Governor regrets to notice that the prospects of the garden continue to be indefinitely compromised by the destruction of the large trees therein in the cyclones of 1864 and 1867. In addition to the disadvantage of an originally poor soil, there is now a want of shade in the garden, while the growth of the new plantations under Dr. Anderson's plan, was seriously hindered in the last season by the almost unprecedented failure of the rains. The Lieutenant-Governor agrees with Dr. King that it is essential to restore the shade that is so necessary in a tropical garden, both for the growth of the plants and for the comfort of visitors; and he notices with satisfaction the efforts that are being made in this direction. Attention is meanwhile being given to the culture of herbaceous plants in the conservatories, and to the collection of orchids and other flowering plants; and Dr. King's suggestion, that we should do something in the way of landscape gardening by the outlay of a little money for this purpose on the estate, is one which the Lieutenant-Governor hopes may be carried out as soon as the existing necessity for general economy shall have passed away.

We need not lose sight of the primary objects of the garden in so doing; and turning to its economic aspects, the Lieutenant-Governor is able to congratulate the Superintendent and his staff on the success which promises to attend their efforts to acclimatize *Ipecacuanha* in these provinces. His Honor observes from the earlier reports, that four years ago there were but twelve cuttings of the plant at the Cinchona gardens, and that of these seven were destroyed by an accident. From the report now before him he learns with great satisfaction that, under the mode of propagation by root and leaf-cuttings, so successfully worked by Mr. Jaffrey, there are now not fewer than 63,000 living plants in all.

His Honor notes with satisfaction also the expression of Dr. King's opinion, that no difficulty whatever is likely to be experienced in planting *Mahogany* on a large scale in the districts of Lower Bengal. The statistics given

in the report of the immense size and the fine quality of the timber planted in the early days of our rule in these gardens and the surrounding neighbourhood, are very striking, and Sir Richard Temple desires that Dr. King's proposals for the systematic introduction of seeds from the West Indies may be effectually followed up. The Superintendent of the Garden has been asked to consult with the Conservator of Forests as to the precise steps to be taken to give effect to these recommendations.

Concerning the promotion of the growth of rubber in Bengal, the Lieutenant-Governor notices with interest the introduction by Dr. King, personally, on his return from Europe, of several plants of the *Hevea Braziliensis*, or Para rubber tree. The very curious account which he has given of the parasitical nature of the indigenous *Ficus Elastica*, invests the introduction of other rubber-yielding trees with much importance, and this part of the report will be brought to the special notice of the Chief Commissioner of Assam. Sir Richard Temple would suggest also to the Superintendent the propriety of attempting, if it has not already been attempted, to introduce the *Gutta percha* tree of Guiana, (*Sapota Mullerii, Michi. Mimusops Balota, Gaert:*); and would be glad to have a report from Dr. King at his early convenience on the possible acclimatization of this valuable tree in the littoral tracts of these provinces.

In future reports, the Lieutenant-Governor will be glad if the Superintendent will briefly bring up to date the history of the various experiments that have been made of late years in the garden with exotic cotton, Carolina rice, rheea, and other fibres, the fruit-trees planted in 1869, and the aquatic garden started by Mr. Scott in 1871. He would also like to have a list and description of the agricultural machinery now in the garden. With the organization of a scientific department of forestry, the opening of an Economic Museum in Calcutta, the contemplated establishment of a central Government depôt for the selection and interchange of seed in the provinces, and the formation of a small department to superintend the experimental farms we are founding, His Honor wishes to see an end put to desultory and isolated efforts at advancement; and in place thereof, systematic sustained effort for developing the powers of the rich tropical soil of Bengal, without breach of continuity. Sir Richard Temple knows that he may count upon Dr. King's co-operation in these views, and is prepared to give all the assistance in his power to make the Botanic Garden, not a mere resort of the pleasure-seeker, but a means of more actively stimulating the development of our natural possessions and advantages. The Lieutenant-Governor thanks the Superintendent of the Garden and his staff, both here and at the Cinchona plantations, for their labours during the year under report; and Dr. Henderson also, for his efficient and valuable superintendence of both during Dr. King's absence.

By order of the Lieutenant-Governor of Bengal,
R. KNIGHT,
Asst. Secy. to the Govt. of Bengal.

No. 36, dated Royal Botanical Gardens, the 28th April 1874.

From—GEORGE KING, ESQ., M.B., Supdt., Royal Botanical Gardens, Calcutta,
To—The Secretary to the Government of Bengal.

I HAVE the honor to submit the report of the Royal Botanical Gardens for the year ending 31st March 1874.

2. *General Condition of the Garden.*—The growth of the general collection of trees and shrubs planted out to replace those broken and uprooted by the cyclones of 1864 and 1867, has not, since last report, been very luxuriant. In addition to the two abiding potent reasons for this, namely, poverty of soil and want of shade, there was added last season an insufficient rainfall. Efforts are being made to remedy the two first-mentioned conditions by planting nurse trees and manuring heavily. Shade in a tropical garden is quite as necessary for the growth of many plants as it is for the comfort of visitors. The condition of these gardens cannot, therefore, be considered satisfactory until there be protection enough from the sun to allow a thoroughly tropical tree, such as *Amherstia Nobiles* for instance, to live happily out of doors, and to permit visitors to walk without fear of sunstroke in any part of the garden even at mid-day. These were both possibilities in this garden prior to the cyclone of 1864, and no effort should be spared to restore this desirable state of things. Some time must, however, elapse before this can be; and there is the more reason why, in the meantime, increased attention should be given to the culture of herbaceous plants in conservatories. A new orchid-house has been built during the past year, and the old one has been thoroughly repaired. The collection of orchids is very good indeed, but might be much better if facilities were

or the collection of orchids in parts of India other than Bengal. Burma and the are both very rich in orchids as well as in other handsome flowering plants, and unds to maintain a good collection in either or both of these, a magnificent set of ht not only be brought together in this garden, but large numbers might be anical Gardens in other parts of the world, from which in return new and valuable it be got. Every large garden in Europe has either such facilities for exchange or rchase, and the magnificence of the collections at Kew, Vienna, St. Petersburgh, laces, is largely owing to this cause. Improvements have also been made in some r conservatories; a new propagating-house fitted with a flue to secure bottom heat, new hot beds on a smaller scale, have been erected. The present fern-house, built as an experiment some years ago, is much too small for the collection of these in the garden. Experience in this house has proved that ferns can be grown very in Calcutta. We have learnt what is wanted to secure these beautiful plants ood condition all the year round, and I feel sure no addition to the garden would opular than a large new fern conservatory. In such a house, if properly ferns from Sikhim and the Nilgiris, as well as from Astralia and New Zealand, be grown in luxuriance. So large an extent of the garden being under grass, e regretted that the quality of the latter is so coarse. The luxurance of this nother of the numerous evil effects of the cyclone. It dislikes shade, and as long ees stood, it made no headway, but as soon as the shade was lost by the destruction ees, it began to take thorough possession of the soil, and I fear it cannot be until the trees have again grown up. At present it causes much trouble and expense, ing unsightly. The mere cutting of it is costly, and when cut it is not readily Grazing is inadmissible, as cattle ruin young trees. Much would be gained were ss-ground over the whole garden smooth enough to allow mowing machines to but levelling and smoothing are costly, and, with the present establishment, can dertaken only at odd times, when labor can be spared. With a little money a great ould be done in the way of landscape gardening. The Eden Garden in Calcutta s an excellent example of what can be done in making even a level bit of ground look esque, and there is room in the grounds here for an Eden Garden on a large scale could s be spared.

3. *Roads and Buildings.*—The new road from Bishop's College gate to the Cuba palm nue is now approaching completion, and promises to be a fine addition to the garden ves. Some of the older roads are not in very good condition, but arrangements are being de for their repair. The new dwelling-house for the Assistant Curator, although sanctioned, not yet been begun. The encroachments of the current on the riverbank during the year e been but slight. Some injury has, however, been done at places by the wash caused by s and other steamers passing along the river at a rapid rate. A separate communication been addressed to Government on this subject.

4. *Ipecacuanha cultivation.*—A year ago there were 6,719 ipecacuanha plants of all in Sikhim, and about 500 in the garden here. At present the stock is as follows:—

	Rs.
In Sikhim, planted out experimentally under various conditions...	292
Rooted plants, potted-off and under cover	13,000
Unrooted, and partially rooted cuttings...	50,000
	63,292
In Calcutta Botanical Garden	131
Total ...	63,423

Experience during the past year has confirmed the conclusion come to long ago by the Dr. Anderson, Mr. C. B. Clarke, and Mr. Scott, that ipecacuanha will not answer in tta either in the open sun or under shade. The cultivation has been practically confined khim, where it has been conducted chiefly by Mr. Jeffery of the Cinchona establishment, om is largely due the credit of its success. Having been carried on by the existing ona establishment, it has cost very little. Until the mode of propagating this plant ot and leaf-cuttings was discovered, progress was extremely slow. Since this discovery, figures just quoted prove, it has been proportionately rapid. It will be observed that, he exception of 292 plants, all the Sikhim stock is under cover. Until quite recently, were too few plants to permit of any number being risked out of doors, and all our efforts directed to propagation only. The ulterior object of discovering under what conditions ants could be successfully grown, as a crop was however never lost sight of, and during year 1872, as many plants as could be spared, viz. 36, were planted out in various parts of e cinchona reserve and in the Darjeeling Terai. During the year 1873, a number more, inging the total up to 292, were planted out in a similar manner. These have been under the servation of Mr. Gammie, the resident manager of the cinchona plantation, and I went to e most of them with Mr. Gammie in December last. Mr. Gammie and I quite agree that ecacuanha cannot be successfully cultivated in Sikhim except in shady places. In open ts where it gets the full sun it soon becomes very sickly. It is essentially a tropical plant, d evidently prefers moist shady spots where there is much vegetable mould on the soil, and an iable, steamy atmosphere. If these conditions exist anywhere in the Eastern Himalayas, y are probably most attainable at an elevation of about 800 to 1,200 feet above the sea, in ts where the virgin forest remains uncut. A number of plants have been put out under such

conditions in the valley of the Ryang, a few miles above its junction with the Tees these have done fairly well. I propose to plant out a number more this year with arriving as soon as possible at some definite conclusion as to the suitability of Sikhim for this cultivation. I fear the Terai is, from the extensive clearings for tea too dry for ipecacuanha, and I do not propose to try any more there—the pla planted not having succeeded so well as had been hoped. A few plants had been the year to the Khasi Hills, and a hundred are about to be despatched to Government for trial on the garden at Barliar, a low lying, moist spot, in valleys of the Nilgiris. I think some should be sent to the Andamans, Burma, as also a further supply to the Khasias. It may be thought that with so many pla as the returns show, planting out on a larger scale might have been already must be remembered that ipecacuanha is a plant of most peculiar habit and of growth, and the great majority of the 13,000 rooted plants on hand are even ye unfit to take their chance in a plantation.

5. *Mahogany.*—During the year a considerable number of mahogany p been distributed. These were raised from seeds received from Honduras and Jama are, as Government is aware, a good many old mahogany trees about Calcutta. Thes rarely yield seed, and our supplies are mostly derived from the West Indies and Hitherto, I regret to say, these supplies have been scanty and irregular, and until s definite arrangement for collection is made, there seems no prospect of their imp am strongly of opinion that, if it can be got in no other way, it would be worth wh a man specially to collect and transmit seeds to India. It has been abundant that the tree will thrive in most parts of Bengal, and that the Indian-grown timber i There are fine trees of it also in the gardens at Saharunpore and Madras, and I have that it will grow admirably in almost any part of India in situations free from frost, an a little moisture can be secured in very dry weather. For garden cultivation in most on the plains of India, it is therefore suitable, and in districts like Lower Bengal, I difficulty in getting up plantations of it on a large scale and at a moderate cost. mahoganies here which were spared by the cyclone are by far the finest trees of any s garden contains. They were planted about eight years ago, and at present, at a heig six feet from the ground, their girth runs from 8 to 11½ feet. Now the average girth of tea 90 years of age is only about 6½ feet and that of sâl is less. As to the value of the timber following facts speak for themselves. A hundred and thirty logs obtained from trees blown d by the cyclone of 1864 were sold by auction in 1866, and fetched the ordinary market price mahogany, and a Calcutta firm, engaged in timber and cabinet-making business, so long ag the year 1846, reported to Government, that an immature sample submitted to them (taken f a tree about 50 years old) would, "if it had stood for a few years longer, have been e to Honduras mahogany."

6. *India-rubber.*—In returning to this country from England in November la brought with me six plants of the Para rubber tree (*Hevea Braziliensis*), which were g to me by Dr. Hooker, of Kew, to whom the gardens already owe so much. Para r is one of the finest sorts known in commerce, and in view of the possible early exhau of the rubber-yielding figs of Assam, the introduction to India of the plant producir becomes a matter of some interest. The rubber of this country is obtained from fig-t most of which (at least in early life) are parasitical. These figs begin life by establis themselves on the tops of other trees, along the trunks of which they send their twin aerial roots which ultimately reach the ground. In course of time the supporting t are killed, but the figs remain and grow, often entirely obliterating their prede sors. It is from the long aerial roots of these figs that rubber is mostly got, and not f their branches. After a few severe tappings, a fig ceases to yield rubber from its roots. number of mature rubber trees even in a country like Assam is limited, and it is eas foresee their early exhaustion. It is true it is also easy to propagate these figs by cut but plants produced from cuttings put into the soil cannot very well have aerial roots may consequently be expected to yield little, if any, rubber. The artificial formati India-rubber plantations on the summits of tall forest trees is obviously impractica any large scale. The Para rubber tree has no such parasitic habits in early life white juice, which on hardening forms crude rubber, is yielded freely by all parts plant, which moreover promises to be one easy of propagation. Already Mr. Liste Assistant Curator, has been able to raise a few plants from cuttings taken from the six s Dr. Hooker. Before another year is over I hope to be able to report a considerable incre

7. *Sweet Chestnuts.*—The transport of fleshy seeds, such as the chestnut, to any d is a matter of great difficulty. I have seen several importations of chestnuts arrive England without containing one good seed. Dr. Henderson, while acting for me, arr for a supply of chestnuts being sent from Italy. Two boxes were accordingly lately rece from Brindisi, and in excellent order. The most of the nuts were at once sent to Sikh and the Khasi Hills, where they have germinated well. A few retained here have a germinated. I have little doubt the success of this Italian importation depends very grea on the comparatively dry climate (compared to that of England) in which the nuts w gathered and packed: it is also, doubtless, due partly to the shorter voyage. The sw chestnut will make a very valuable addition to the food-supply of the hill districts, if it be got to grow freely.

8. *Interchange of living plants.*—Besides the India-rubber plants already referred the garden has been enriched by other valuable plants sent by Dr. Hooker, of the R Garden, Kew. The gardens at Mauritius and Singapore have also contributed, and so

Mr. W. H. Ball, of Chelsea. Among Indian contributions, those of Dr. Jameson of the Botanical Garden, Saharunpore, have been most extensive. Plants to the number of 12,812 have been distributed from the garden during the year. These were mostly taken away by the indentors. A hundred and five boxfuls were however sent by rail and steamer to various parts of India, and eleven Wardian cases filled with plants were sent to foreign countries.

9. *Interchange of seeds.*—The most important contributors during the year have been—Dr. Hooker, C.B.P R.S., Kew; Dr. Thwaites, F.R.S., of the Ceylon Botanical Garden, Ceylon; Baron Von Muller, F.R.S., Melbourne; Dr. Regel of the Imperial Garden, St. Petersburgh; and the admirably conducted Acclimatization Society of Queensland, Australia. The Secretary of this Society, Mr. Bernays, has done a great work for his own colony by his indefatigable efforts for the introduction of plants of economic value, and this garden is much indebted to his energy and liberality for many gifts of valuable seeds. Mr. C. A. B. Anderson, of Koliabar, Assam, has collected a quantity of forest seeds in the jungles adjoining his plantation; some of these have arrived, and are most valuable. Tea planters and others, located near forests, might render immense assistance by collecting for the garden. The Conservators of Forests of the Punjab and North-West Provinces, as well as Dr. Bonavia, of Lucknow, have sent important contributions. Altogether 718 parcels of seeds have been received, and there have been distributed to India and to various parts of the world 2,532 parcels of seeds. The number of parcels receive and sent out does not, however, give a very accurate idea of the actual quantity of seed, as many of the parcels weighed as much as a hundredweight; detailed lists both of seed and plant distribution are sent as an appendix to this report. The scheme of collection of seeds by the Forest Department proposed by me two years ago, having received the sanction and support of the Government of India, has begun to be carried out; some time, however, must elapse before it gets into good working order.

10. *Herbarium.*—During the year the undernoted donations of dried plants were received:—

A. L. Home, Esq., plants from the Soonderbuns—20 species; Dr. F. Hance, a collection of Chinese and other plants—400 species; Baron F. O Muller, Australian plants, chiefly *Euphorbiaceæ* and *Proteaceæ*—200 species; A. L. Home, Esq., plants from eastern parts of the Soonderbuns—50 species; a collection of Bavarian plants, chiefly from Munich, of the late Dr. Kummer—800 species, presented by the Curator (Mr. Kurz); A. L. Home, Esq., a collection of Andaman plants—92 species; Dr. W. Schlich, a few Khasi Hill plants; C. B. Clarke, Esq., a few Indian *Gentianaceæ*.

Thanks to the exertions of the Curator, Mr. S. Kurz, the collections are excellently arranged, and in good condition. There are still, however, many Indian plants of which good specimens do not exist in the Herbarium, but I trust in course of time to be able to remedy this.

11. *Library.*—In accordance with the orders of Government, indents for books and periodicals are now submitted through Government for execution at the India Office, London. During the past year some books, indented for in July 1871 (*i.e.*, nearly three years ago), were duly received; the indents sent in by me in July 1872 and September 1873 remain, however, still entirely uncomplied with.

12. *Official changes.*—Owing to the continued absence of Mr. Scott, on special duty in the opium districts, the office of Curator of the garden remained vacant for the first eight months of the year, and Mr. Lister, the Assistant Curator, single-handed, did the work of that appointment in addition to his own. In the end of October Mr. Beck, late of the Omraotee cotton farm, was sent to act as Curator. On 6th March Mr. Beck was retransferred to the Cotton Department, and his place was taken by Mr. A. Parsons. I returned from sick furlough to England, and resumed charge of my appointment on 5th November from Dr. George Henderson, who had been acting for me.

13. In conclusion, my best thanks are due to Mr. Kurz for his admirable mangement of the Herbarium. Mr. Kurz, besides his own work, has been engaged on special duty in preparing a *Flora* of Burmah for the Forest Department. My acknowledgments are also due to Mr. Lister for the energy in which he conducts his own duties, as also for the way in which he appears to have managed the whole garden during the first eight months of the year. The native establishment in the office have also worked well.

APPENDIX A.

Seeds received from the 1st April 1873 to the 31st March 1874.

From whom received.	Number of parcels.
Baron Muller, Melbourne	49
Acclimatization Society, Queensland, Australia	78
Jute Commissioner, Calcutta	100
Dr. Beaumont, Indore	17
Commissioner of Dacca	15
Dr. Regel, St. Petersburgh, Russia	22
Government Cinchona Plantations, Rungbee, Darjeeling	132
Superintendent of Police, Mooltan	5
Agri-Horticultural Gardens, Lucknow	40
James Taylor, Esq., Ceylon	1
Dr. Hooker, Botanical Garden, Kew	55
Botanical Garden, Saharunpore	25
J. Horne, Esq., Mauritius	7
Dr. Scheffer, Botanical Garden, Java	78
Superintendent of Jail, Mooltan	3
Rama Varna, Travandrum	3
Colonial Secretary, British Honduras	2
W. Bull, Esq., London	27
J. C. Hayne, Esq.	1
J Scott, Esq., Bankipore	3
John Stalkart, Esq., Calcutta	2
A. H. Blechynden, Esq., Agri-Horticultural Society, Calcutta	2
——— Wordie, Esq., Alipore	1
Conservator of Forests, Punjab	14
Agri-Horticultural Society, Madras	13
Dr. Thwaites, Botanical Garden, Ceylon	5
Colonel Lowther, Jubbulpore	1
Dr. Tonnerre, Calcutta	13
C. A. B. Anderson, Esq., Assam	2
Inspector-General of Forests	1
Government Garden, Hong-Kong	1
Total	718

APPENDIX B.

Seeds Despatched from 1st April 1873 to 31st March 1874.

To whom supplied.	Number of parcels.
F. A. Berwick, Esq., Calcutta	33
Revd. Mr. Coe, Bishop's College, Seebpore	30
Government Experimental Farm, Baraset	73
Eden Garden, Calcutta	6
Captain Impey, Morar, Gwalior	35
Lieutenant-Colonel Gobban, Tungoo	1
Government Cinchona Plantations, Rungbee, Darjeeling	243
John Scott, Esq., Bankipore	48
Messrs. Cassella & Co., Calcutta	8
Secretary to the Justices of the Peace, Calcutta	1
C. F. Amery, Esq., Forest Department, Goruckpore	19
R. Graham, Esq., Darjeeling	1
R. Adam, Esq , Sambur Lake, Jeypore	2
Agri-Horticultural Society of India, Calcutta	103
Dr. Hooker, Royal Gardens, Kew	13
J. Gamble, Esq , Forest Department, Siligoree	1
The Proprietor of Medelah Estate, Debrooghur	1
Botanic Garden, Mauritius	6
Botanic Garden, Natal	14
——— Russel. Esq., Kidderpore	24
Revd. W. Wilson, Darjeeling	1
J. B. Stirling, Esq., Calcutta	1
Superintendent, Cotton Experiments, Camp Salara, Scinde	1
Ram Howa Garden, Jeypore	96
Messrs. Jules DeCock and Soeur Grand, Belgium	5
Messrs. Thomas Lang and Co., Ballarat	10
Messrs. Hoage and Schmidt, Seedsmen. Erfurt	32
E. Lockwood, Esq., Government Experimental Garden, Monghyr	11
Henry Beadon, Esq., Deputy Commissioner, Hazareebagh	5
Dr. Lynch, Superintendent, Alipore Jail	8
Brigadier-General W. J. Stafford, Shillong, Eastern Frontier District	50
R. J. Quinnel, Esq., M D., Goozerat, Punjab	66
J. J. Goulding, Esq., Principal, Government College, Ajmere	25
Secretary, Municipal Committee, Ajmere	50
J. Elster, Esq., Soojabad	7
R Clarke, Esq. Secretary, Municipal Committee, Lahore	25
A. Smith, Esq., Oude	60
G. Elliot, Esq. Assistant Commissioner, Calcutta	13
G. Robinson, Esq.,	17
Captain Cowper, Garden Reach	12
J. George, Esq., Hissar	9
Major J. R. Dyce, R.A., Umritsur	36
Deputy Commissioner, Shillong	60
R. Morris, Esq.	30
J. J. Monteith, Esq., Civil Assistant Surgeon, Cachar	156
Charles Harold, Esq., Simla	30
Baboo N. N. Roy Chowdry	70
Major W. Warson, Agra	30
C. Sconce, Esq., Superintendent of Jail, Midnapore	81
James Macnab, Esq., Edinburgh	3
W. M. Bull, Esq., London	10
Governor-General's Palace, Calcutta	30
M. A. Bidulp, Esq.. Simla	55
R. Jameson, Esq., M.A., Allahabad	10
P. M. Lowther. Esq., Calcutta	22
M. H. Daily, Esq.. Rampore	7
J. M. Rutt, Esq., Darjeeling	50
Mr. Price, Calcutta	21
Officer in Command, Her Majesty's 54th Light Infantry, Fyzabad	25
R. Daly, Esq., Calcutta	8
Superintendent of Jail, Shillong	50
J. W. Hughes, Esq., Snperintendent of Jail, Nowgong, Assam	50
Agri-Horticultural Society, Lahore	110
A. B. Thomson, Esq., Shalimar, Seebpore	1
W. R. Erington, Esq., Barrackpore	1
C. A. B. Anderson, Esq., Assam	3
W. B. Freeman, Esq., Model Farm, Shillong	55
Dr. Bonavia, Lucknow	7
Dr. Jameson, Superintendent, Botanic Garden, Saharunpore	19
Professor Balfour, Edinburgh	7
Baboo Bissumbur Ghose, Botanic Garden, Calcutta	12
W. Lloyd, Esq., Surpintendent, Model Farm, Umritsur	3
Secretary, Queensland Acclimatization Society, Brisbane, Australia	13
Colonial Secretary, Wellington, New Zealand	10
Dr. Prentis, Civil Surgeon, Goruckpore	103
G. Branning, Esq., St. Kilda Nursery, near Melbourne, Victoria, Australia	1
Dr. Dickie, Professor of Botany, Aberdeen	[illegible]
Dr. McKenzie, Presidency Jail, Calcutta	[illegible]
A. Collins, Esq., Akola	[illegible]
Agri-Horticultural Society, Bangalore	[illegible]
,, ,, Bombay	[illegible]
,, ,, Rangoon	[illegible]
W. J. Williamson, Esq., Deputy Commissioner, Garo Hills	1
J. Beck, Esq., Nagpore	31
H. C. Wood, Esq., Durrandar, Brisbane, Australia	6
Botanic Garden, Melbourne, Australia	5
,, ,, Adelaide, Australia	5
Dr. Thwaites, Botanic Garden, Ceylon	6
Messrs. Benjamin, Reid & Co., Aberdeen, Scotland	6
Dr. Reichenbach, Botanic Garden, Hamburgh	6
M. Mathieu, Nancy, France	6
Professor Regel, Botanic Garden, St. Petersburgh, Russia	6
Professor Todaro, Botanic Garden, Palermo, Sicily	6
Professor Martens, Botanic Garden, Montpellier, France	6
Professor Parlatore, Botanic Garden, Italy	6
Colonel Taylor	50
Total	2,532

APPENDIX C.

A statement of Plants sent out from the Royal Botanical Garden, Calcutta, from 1st April 1873 to 31st March 1874.

	Wardian cases.	Boxes.	Number of plants.
Total	11	105	12,812

APPENDIX D.

Plants received at the Royal Botanical Garden, Calcutta, from 1st April 1873 to 31st March 1874.

Month.	Date.	From.	Wardian cases.	Boxes.	Number of plants.
1873.					
April	18	E. Fanbrother, Rangoon	.....	.....	12
		E. Peel, Esq., Assam	.....	.....	6
May	10	Agri-Horticultural Society, Singapore	1	.....	*Theobroma cacao.*
June	2	Royal Botanic Garden, Mauritius	1	.....	25
August	27	W. Bull, Esq., London	1	.....	67
September	12	M. Cooke, Esq., Simla	.....	One packet	232
November	4	G. Bartlett, Calcutta	.....	.....	14
		Dr. Beaumont, Indore	.....	.....	5 varieties of geraniums.
		Royal Botanic Gardens, Kew	2	1	34
December	13	Royal Botanic Garden, Mauritius	1	.....	51
,,	24	Royal Botanic Garden, Saharunpore	.....	.....	62
1874.					
January	18	Dr. Beaumont, Indore	.....	.....	10
,,	31	D. L. Barr, Esq.	.....	In pots	18
February	17	Dr. Bonavia, Lucknow	.....	.....	50 rose-cuttings.
		Total	6	1	586

APPENDIX E.

Plants despatched from April 1873 *to March* 1874.

Month.	Date.	To	Wardian cases.	Boxes.	Number of plants.
1873.					
lay ...	6	Captain Calvert, Ship *London*	.....	...	27
une ...	16	General Assembly's Institution	.....	...	87
„ ...	16	—Sutherland, Esq.	.....	...	46
„ ...	16	J. Gammie, Esq., Cinchona Cultivation, Darjeeling ...	1	1	200
„ ...	23	Baboo B. N. Sein	.....	...	54
„ ...	27	J. Gamble, Esq., Forest Department, Darjeeling ...	.....	...	50
„ ...	30	A. Somerville, Esq., Calcutta	.....	...	58
„ ...	30	—Thompson, Esq., Sallinum Ropery, Seebpore ...	.....	...	12
uly ...	3	Baboo G. D. Bysack	.....	...	46
„ ...	19	—Williamson, Esq., ...	.....	...	31
„ ...	22	Experimental Farm, Baraset	.....	...	1,000*
„ ...	23	Agri-Horticultural Society, Alipore	.....	...	263
...	24	H. S. Beadon, Esq., Deputy Commissioner, Hazareebagh...	.....	...	9
„ ...	25	Ram Hawas, Public Garden, Jeypore	.....	6	126
„ ...	25	Captain J. C. Doveton, Conservator of Forests, C. P., Nagpore	.....	...	12
„ ...	28	Superintendent of Jail, Manbhoom	.....	...	20
„ ...	28	Superintendent, Port Blair	.....	...	15
...	28	Colonel R N. Playfair, Her Majesty's Consul, Algiers ...	.....	6	148
...	29	Horo Nauth Banerjea, Nazir, Howrah	.....	...	2
...	29	C. H. Denham, Esq.	.....	...	1
...	30	Captain Newton, Howrah...	.....	...	60
...	31	Government House, Calcutta	.....	...	21
...	1	Captain Newton, Howrah...	.....	...	47
...	1	Agri-Horticultural Society, Alipore	.....	...	9
...	2	Secretary, Calcutta Municipality, Dalhousie Square ...	.....	...	61
...	4	Dr. Payne, Lunatic Asylum	.....	...	70
...	6	Captain Cowper	.....	...	12
...	6	Agri Horticultural Society, Alipore	.....	...	727
...	6	„ „ „ Dr. Tunnier ...	.....	...	46
...	6	Indian Museum	...	...	16
...	7	George Bartlett, Esq.	.....	...	9
...	7	Mr. Barr, Hastings	.....	...	2
...	7	Bengal Club	.....	...	190
...	8	T. H. Turner, Esq., Garden Reach	.....	...	100
...	8	Indian Museum	.....	...	50
...	9	H. L. Houghton, Garden Reach	.....	...	16
...	11	Captain C. Garbett, Deputy Commissioner, Singbhoom ...	.....	...	111
...	11	William Bull, Esq.	1	...	125
...	11	Ram Hawas, Public Garden, Jeypore	6	...	98
...	12	A. V. Knyvett, Esq., Chittagong	.....	13	318
...	12	Secretary to the Government, North-Western Provinces, Allahabad	.....	2	100
...	15	Baboo G. D. Bysack, Howrah	.....	...	12
...	15	Dr. Tunnier, Agri-Horticultural Society	.....	...	46
...	15	R. Murris, Esq., Garden Reach	.....	...	305
„ ...	15	G. C. Chatterjea, Seebpore	.....	...	4
„ ...	15	Dr. Law, Calcutta, Garden Reach	.....	...	16
„ ...	15	C. C. Harold, Esq., Deputy Controller, Military Works, Simla	.....	...	12
„ ...	15	Dr. R. Jamieson, Superintendent, Jail, Alipore ...	.....	2	50
„ ...	18	Mr. S. A. Shircore	.....	...	12
„ ...	19	Dr. Beaumont, Indore	.....	1	27
„ ...	19	Reverend C. Baumann, Cathedral Mission College, Calcutta	.....	...	200
„ ...	19	Dr. R. Jamieson, Allahabad	.....	2	50
„ ...	19	Captain J. C. Doveton, Nagpore	.....	1	30
„ ...	19	Colonel W. W. Osborn, Political Agent in Bhopal, Sehore	.....	...	20
„ ...	20	Agri-Horticultural Society's Garden	.....	...	126
„ ...	20	Lieutenant Collins, Fort William	.....	...	262
„ ...	23	Mr. G. Barr, Hastings	.....	...	4
„ ...	23	A. Murray, Monghyr	.....	...	200
„ ...	23	R. Clarke, Esq., Secretary, Municipal Committee, Lahore...	.....	1	21
„ ...	24	Dr. Bonavia, Lucknow	.....	1	16
„ ...	25	Colonel E. T. Dalton, Belvedere	.....	...	16
„ ...	28	A Yule, Esq.	.....	...	63
„ ...	28	R. Murris, Esq., Garden Reach	.....	...	100
„ ...	30	C. R. Robinson, Esq., Hastings	.....	...	60
eptember...	2	R. Clerk	.....	...	36
„ ...	3	Colonel H. Hyde, Master of the Mint, Calcutta ...	.....	...	78
„ ...	4	W. M. Smith, Esq., Extra Assistant Commissioner, Nya Doomka	.....	2	57
„ ...	4	C. R. Robinson, Hastings	.....	...	57
„ ...	5	S. B. Chatterjea	.....	...	5

* Cuttings.

APPENDIX E.—(*Continued.*)

Month.	Date.	To	Wardian cases.	Boxes.	Num of pla
1873.					
September...	5	Baboo O. L. Bose	.....	...	
,, ...	5	Colonel C. Murray, Secretary, Government Garden, Monghyr	.....	...	
,, ...	10	Baboo K. B. Mullick	.....	...	
,, ...	12	For the Executive Engineer, Caragolah	.....	...	
,, ...	15	Baboo H. N. Doss	.....	...	
,, ...	15	,, B L. Doss	.....	...	
,, ...	15	Mr. Bartlett	.....	...	
,, ...	15	Colonel Hyde, Master of the Mint, Calcutta ...	.....	...	
,, ...	16	Baboo K. K. Haldar, Cooch Behar	.....	...	
,, ...	16	Dr. Irving, Allahabad	.....	4	2
,, ...	17	Hon'ble L S. Jackson	.....	...	1
,, ...	18	G. S. Fagan, Calcutta	.....	...	
,, ...	18	Mr. Day, Calcutta	.....	...	
,, ...	20	W. M. Bell, Calcutta	.....	...	
,, ...	20	Baboo J. B. Banerjea	.....	...	
,, ..	20	Justice Macpherson	.....	...	
,, ...	20	Baboo N. C. Mookerjea	.....	...	
,, ...	20	Harold, Esq., Simla	.....	...	1
,, ...	20	Baboo N. N. Chowdhry	.....	...	1
,, ...	24	,, B. N. Ghose	.....	...	
,, ...	24	R. C. Sen, Serampore	.....	...	
,, ...	25	R. G. Watling, Allahabad...	.....	...	
,, ...	26	Baboo R. N. Mookerjea	.....	...	
October ...	6	R Price, Esq., Calcutta	.....	...	
,, ...	6	J. Bridgnell, Esq., Howrah	.....	...	
,, ...	6	Baboo T. P. Banerjea	.....	...	
,, ...	11	W. Ainsworth, Esq., Seebpore	.....	...	
,, ...	13	Baboo Grish Chunder Haldar	.....	...	
,, ...	16	,, Gour Dass Bysack	.....	...	
,, ...	17	Chief Commissioner, British Burmah	2	...	
,, ...	17	Major W. M. Warson, Agra	.....	3	
,, ...	18	Port Blair...	.....	...	
,, ...	18	Messrs. Burnside and Co., Rangoon	.....	...	
,, ...	18	Major F. Pollock, Gowhatty	.....	...	
,, ...	18	W. D. Ireland, Esq., Burmah	1	...	
,, ...	20	W. Burbino, Esq., Calcutta	.....	...	
,, ...	21	A. E. Medlycott, Howrah	.....	...	
,, ...	24	Major H. Waller, Monghyr	.....	1	
,, ...	24	F. Bridgnell, Esq., Howrah	.....	...	
,, ...	28	Revd. Jarbo, St. John's Church, Calcutta	.....	...	
,, ...	28	Landale, Esq., Australia	.....	1	
,, ...	28	Revd. Jamieson, Allahabad	.....	3	
,, ...	29	J. H. C. Powell, Seebpore...	.....	...	
November...	1	J. B. Seaton, Esq., Rangoon	.....	1	
,, ...	1	Alex. T. Craig, Rangoon	.....	1	
,, ...	1	Dr. H. Friendlander, Oriental Medical Hall, Rangoon ...	.....	1	
,, ...	4	R. Murris, Esq., Calcutta...	.....	...	
,, ...	4	Dr. Bard, Howrah Hospital	.....	...	
,, ...	8	Mr. Barr, Hastings	.....	...	
,, ...	8	Abdoolgoni Kazee	.....	...	
,, ...	10	G. H. Madge, Calcutta Mint	.....	...	
,, ...	11	Mr. Lowther, Howrah	.....	...	
,, ...	15	J. Hughes, Esq., Superintendent, Jail, Assam ...	.....	1	
,, ...	21	Superintendent of Jail, Beerbhoom	.....	1	
,, ...	24	Port Blair	.....	...	
,, ...	24	Dr. G. Bonavia, Lucknow...	.....	...	
,, ...	24	Shaharunpore Botanic Garden	.....	...	
,, ...	24	Simla	.....	...	
,, ...	24	C. A. B. Anderson, Esq., Assam	.....	8	
,, ...	27	Baboo J. B. Mookerjea	.....	...	
,, ...	27	,, B. L. Sen	.....	...	
,, ...	28	J. C. Carey and Co., Medilah Tea Estate, Debrooghur, Assam	.....	1	
,, ...	28	J. Seane, Superintendent, Jail, Goalpara, Assam ...	.....	4	
,, ...	29	H. Cowper, Garden Reach	.....	...	
,, ...	29	R. Murris...	.....	...	
December ...	5	Dr. Simons, Seebsaugor, Assam	.....	...	
,, ...	8	G. Martin, Esq., Howrah	.....	...	
,, ...	9	G. T. Peppy, Esq., Hazareebagh	.....	20	
,, ...	11	Dr. Lynch, Superintendent of Jail, Alipore ..	.....	...	
,, ...	11	Dr. Bonavia, Secretary, Agri-Horticultural Society, Lucknow	.....	1	
,, ...	11	E. B. Browne, Esq., Secretary, Agri-Horticultural Society, Lahore	.....	1	
,, ...	11	S. Bayley, Esq., C.S., Commissioner, Patna ...	.....	1	
,, ...	13	Dr. Jarbo, St. James' Parsonage, Calcutta ...	.....	...	
,, ...	13	Mr. Freeman, Shillong	.....	...	

APPENDIX E.—(*Concluded.*)

Month.	Date.	To	Wardian cases.	Boxes.	Number of plants.
1873.					
December ...	14	C. Browne, Midnapore	.....	7	207
" ...	14	Baboo L. N. Dass, Nuddea Zillah	.....	...	5
" ...	29	Raja Rajcoomar	.....	...	16
" ...	29	Dr. Beaumont, Indore	.....	...	13
" ...	30	John Levett, Esq., Staffordshire	.....	...	27
" ...	30	E. Clarke, Esq.	.....	...	56
1874.					
January ...	2	Captain Cowper	.....	...	16
" ...	3	F. Fleet, Esq., Howrah	.....	...	39
" ...	6	Dr. Woodford, Shilda House	.....	...	73
" ...	6	R. Murris, Garden Reach	.....	...	5
" ...	6	Kally Narayen Dass, Goalpara	.....	...	6
" ...	6	S. Sagnell, Sentrol	.....	...	30
" ...	6	Baboo Doyal Chunder Chatterjee	.....	...	10
" ...	6	Government House	.....	...	14
" ...	8	Agri-Horticultural Society	.....	...	73
" ...	8	" " Alipore	.....	...	145
" ...	8	Hon'ble Justice Jackson, Alipore	.....	...	25
" ...	8	Campbell Hospital, Sealdah	.....	...	28
" ...	7	Dr. Bonavia, Lucknow	.....	...	25
" ...	1[illegible]	A. O. Hume, Esq., Secretary to the Government of India...	.....	...	47
" ...	19	Mr. Paliant	.....	...	19
" ...	19	" Coggan	.....	...	52
" ...	26	" Alder	.....	...	20
" ...	30	J. Phillipe, Esq., Allahabad	.....	...	28
" ...	31	Dr. Bonavia, Lucknow	.....	2	73
" ...	31	C. W. Collins	.....	...	30
February ...	2	Col. Keatinge, Shillong	.....	2	89
" ...	3	Dr. Beaumont, Indore	.....	...	18
" ...	10	Baboo B. L. Chowdhry	.....	...	15
" ...	11	G. E. W. Allen, "The Club," Allahabad	.....	3	36
" ...	11	Captain Vanstone, Ship *Kingston*	.....	...	27
" ...	12	" "	.....	...	20
" ...	12	A. B. F. Thomson, Esq.	.....	...	10
" ...	12	Hughes, Esq., Calcutta	.....	...	30
" ..	12	D. L. Barr, Esq.	.....	...	12
" ...	18	Barrackpore Park	.....	...	62
" ...	20	Col. Murray, Monghyr	.....	...	40
" ...	20	Dr. Bard, Howrah	.....	...	25
March ...	7	Baboo N. S. Bannerjea	.....	...	11
" ...	7	Fort William	.....	...	165*
" ...	11	A. T. Murris, Esq.	.....	...	100
" ...	13	——Houghton, Esq.	.....	...	18
" ...	16	Captain Williamson	.....	...	12
" ...	17	H. E. C. Bayley	.....	...	28
" ...	25	Baboo A. T. Chatterjea	.....	...	1
" ...	25	C. B. Clarke, Esq., Calcutta	.....	...	30
" ...	26	R. Jamieson, Esq., Government Garden, Ootacamund ...	.....	..	46
" ...	26	W. S. Atkinson, London	.....	...	46
" ...	26	Dr. Hooker, C.B., Royal Botanic Garden, Kew ...	.....		46
" ...	26	Dr. Reitenbach, Hamburgh	.....	...	46

* Cuttings.

E. KING, *Superintendent.*

ADMINISTRATION REPORT OF THE BURDWAN MUNICIPALITY FOR THE YEAR 1873-74.

No. 341, dated Burdwan, the 31st July 1874.

From—C. T. BUCKLAND, ESQ., Commissioner of the Burdwan Division,
To—The Secretary to the Government of Bengal, Judicial Department.

I HAVE the honor to submit the Administration Report of the Burdwan Municipality for the year 1873-74. The report is so clear and detailed that it requires no remarks from me except to endorse the favourable mention of the Secretary to the Municipality, Mr. Sherman.

2. The general report on the municipalities and townships, with the returns of income and expenditure, will be submitted hereafter.

Dated Burdwan, the 1st May 1874.

From—E. H. WHINFIELD, ESQ., Chairman of the Burdwan Municipality,
To—The Commissioner of the Burdwan Division.

I HAVE the honor to submit on behalf of the Municipal Commissioners of the town of Burdwan the Administration Report of the Municipality for the past official year 1873-74.

2. At the commencement of the year under review the Municipal Committee was made up of 15 members in the proportion of 9 Natives to 6 Europeans. At its close the Committee consisted of 7 Europeans and 9 Natives, viz. :—

Mr. C. T. Buckland, ...	Commissioner (ex-officio Member).
„ E. H. Whinfield, ...	Magistrate, ex-officio Chairman.
„ J. Cockburn, ...	Dist. Supdt., Police (ex-officio Member).
„ W. H. Nightingale, ...	Executive Engineer ditto.
„ E. H. Ruddock, ...	Joint-Magistrate (Vice-Chairman).
„ R. T. Sevestre, ...	Deputy Magistrate.
Dr. J. G. French, ...	Civil Surgeon.
Baboo Ram Lal Mookerjee, ...	Pleader.
„ Bonomalee Mookerjee, ...	Ditto.
„ Paranundo Mookerjee, ...	Secretary, Educational Committee.
„ Muddon Mohun Tewaree, ...	Zemindar.
„ Brijo Lal Tewaree, ...	Ditto.
„ Muddon Lal Burmon, ...	Ditto.
„ Bhoobun Mohun Chatterjee, ...	Medical Practitioner.
„ Jagadbundhu Mitra, ...	Ditto.
„ Kassee Nath Dass, ...	Tradesman.

3. During the year the following changes occurred:—Mr. Pryce, Station Master, was appointed a Commissioner in January, but left the station the following month; Dr. French and Baboo Jagadbundhu Mitra were also appointed in January and are still present; Baboo Gopee Nath Shaha died in December.

4. The provisions of Section 17 of the Municipal Act, with reference to the convening of bi-monthly meetings for the transaction of business, continue to be enforced whenever there is business for transaction.

5. For the purposes of business 11 Ordinary and 4 Special Meetings were convened during the year. Appendix A gives the attendance of the Commissioners at those meetings. On four occasions the absence of *quorums* prevented the transaction of business.

6. Special Meetings were called for the following reasons:—(1) 13th October.—To consider the question of completing the water works with reference to an offer of Government to grant a further donation of Rs. 10,000 towards that object. (2) 13th November—To consider and pass the Municipal Budget for the year 1874-75. (3) 15th December—To reconsider the Budget revised with reference to an intimation received from Government that the proposed donation would not be granted during the year 1874-75. (4) 26th January—To consider and confirm the report of the Finance Sub-Committee for the quarter ending the 31st December 1873.

7. The following subjects were considered by Sub-Committees, and their reports subsequently laid before meetings and adopted:—

CONSERVANCY.

The whole question of the conservancy of the river Banka and the framing of a bye-law with respect to it.

FINANCE.

The quarterly audits of the Municipal accounts.

8. In addition to the above, the Legal Sub-Committee was requested to consider certain questions relating to the collection of house-rate, but have not yet submitted its report.

INCOME.

9. The income of the year was estimated at Rs. 60,370. The financial results are exhibited in the following statement :—

DETAILS.	Estimates.	Actuals.	Excess.	Deficit.	REMARKS.
	Rs.	Rs. A. P.	Rs. A. P.	Rs. A. P.	
Cash balance	4,670	4,876 5 4	206 5 4	.....	
House-rate	41,000*	39,537 6 0	.....	1,462 10 0	* Includes Rs. 352-4-9 arrears of past years.
Wheel tax	2,300	1,893 12 0	.....	406 4 0	
Registration fees	1,500	1,211 8 0	.....	288 8 0	
Tolls and ferries	3,000	1,825 0 0	.....	1,175 0 0	
Fines	1,200	906 10 0	.....	293 6 0	
Miscellaneous	6,700	16,789 2 3	10,089 2 3	.....	
Total ...	60,370	67,039 11 7	10,295 7 7	3,625 12 0	

10. From the above statement it will be seen that the actual receipts of the year exceed the estimate by Rs. 6,669-11-7. This is due almost entirely to extraordinary receipts which have been credited under the head of *Miscellaneous*, and which will be treated on hereafter.

I proceed to notice in detail the several items of income.

11. *House-rate.*—The subjoined tabular statement explains the *house-rate* collections :—

DETAILS.	Demand.	Collections.	Remissions.	Arrears.	REMARKS.
	Rs. A. P.	Rs. A. P.	Rs. A. P.	Rs. A. P.	
Arrears of 1871-72 ...	53 2 9	32 5 0	3 10 0	17 3 9	* Detail of remissions :—
Ditto of 1872-73	299 2 0	187 8 0	47 0 3	64 9 9	
1st Qr., 1873-74	10,169 0 3	9,896 14 6	255 6 0	16 11 9	Vacancy 635 8 9
2nd „ „	10,145 7 0	9,819 6 6	300 10 0	25 6 6	Ruined 365 15 3
3rd „ „	10,084 9 6	9,868 2 6	186 7 3	29 15 9	Poverty 36 14 0
4th „ „	10,017 8 0	9,733 1 6	245 4 6	39 2 0	Total 1,038 6 0
Total ...	40,768 13 6	39,537 6 0	1,038 6 0*	193 1 6	

12. The house-rate collections have, for the third year, resulted in a deficit; but it is evident, from the total demand being only Rs. 40,768-12-6, that the estimate of Rs. 41,000 was an over-estimate. This has been rectified in the Budget for the current year.

13. In spite of the strictest scrutiny of the applications for abatement of the tax, remissions are on the increase. Nothing but a general revision of assessment, as said before, can remedy it, and this, I regret to say, financial reasons have again prevented.

14. The uncollected arrears of the years 1871-72 and 1872-73 are in course of recovery through the civil courts. Similar measures will have to be taken to recover the uncollected balance of the past year.

15. *Wheel Tax.*—The *wheel tax* collections were levied on 11 carriages drawn by two horses, 57 carriages drawn by one horse, 19 two-wheeled vehicles on springs, 80 horses, 150 ponies, &c., 11 elephants, and are explained in the following statement :—

DETAILS.	Due.	Collections.	Remissions.	Arrears.
	Rs. A. P.	Rs. A. P.	Rs. A. P.	
1st Quarter	474 0 0	472 8 0	1 8 0	.....
2nd „	463 8 0	463 8 0	.....	.....
3rd „	456 0 0	435 0 0	18 12 0	2 4 0
4th „	528 12 0	522 12 0	4 8 0	1 8 0
Total ...	1,922 4 0	1,893 12 0	24 12 0	3 12 0

16. It was estimated that the receipts from wheel-tax would have amounted to Rs. 2,300. The demand, however, was under Rs. 2,000.

17. *Registration Fees.*—The income realized from the registration of carts has also resulted in a deficit. Such, however, has been invariably the result since the introduction of registration within the Municipality in 1870-71.

18. From the accompanying statement it would appear that there has been a considerable falling off in the number of carts since that year; but there are strong reasons for believing that the number of carts registered during the year under review does not represent the number liable to registration.

Years.	No. of carts registered.	Total fees.	Years.	No. of carts registered.	Total fees.
		Rs. A. P.			Rs. A. P.
1870-71 ...	716	1,584 0 0	1872-73 ...	701	1,375 12 0
1871-72 ...	758	1,493 4 0	1873-74 ...	615	1,211 8 0

19. An effective registration of carts is very difficult in the present state of the law. Section 51 gives no power of seizure before conviction, and this enhances the difficulty. I am of opinion, the only satisfactory way of meeting the difficulty is the appointment of a special establishment on salaries varying with the number of convictions obtained.

20. *Fines.*—The *fines* imposed for breaches of the Municipal laws are shewn in the subjoined statement, which also gives the number and nature of the offences reported:—

Cases reported.	Nature of Offences.	Convictions.	Amount of fines. Rs.	A.	P.
26	For not registering carts	19	17	4	0
7	For not affixing plates to carts after registration	7	1	8	0
7	Allowing sewerage to flow on highways and drains	4	5	8	0
34	Obstructing highways, drains, &c.	26	49	10	0
47	Retaining night-soil for more than 24 hours	26	34	10	0
364	Keeping filthy houses and grounds	294	451	2	0
149	Keeping drains, privies, &c., in a filthy state after warning ...	90	105	8	0
12	Depositing building materials on highways without permission	10	14	4	0
6	Establishing offensive and dangerous trades without permission	6	14	0	0
2	Neglecting to furnish schedules within the prescribed time ...	2	6	0	0
17	Excavatin without written permission	9	22	8	0
2	Steeping vegetable matter in tanks	2	1	0	0
23	Allowing pigs to be at large	21	18	0	0
5	Neglecting to remove encroachments after notice	3	8	8	0
100	Keeping noisome matter for more than 12 hours to the annoyance of residents	78	144	0	0
17	Throwing refuse, &c., out of fixed hours	13	13	2	0
5	Keeping cattle-pens filthy	5	7	8	0
9	Depositing carcasses, &c., other than in places fixed ...	7	12	0	0
3	Allowing bazars to be in an unclean and filthy state ...	2	7	0	0
2	Obstructing bazar lanes	2	1	8	0
3	Constructing privies within 4 feet of public roads	1	0	4	0
12	Performing offices of nature in unauthorized places ...	5	1	4	0
1	Carrying night-soil after stated hours	1	5	0	0
5	Allowing offensive matter to run into tanks, &c.	2	1	8	0
858		635	942	8	0

21. Six hundred and forty two notices were also issued during the year for the removal and abatement of nuisances.

22. Appendix B gives the attendance of the Commissioners at their judicial sittings which continue to be held bi-weekly. The attendance of some of the members at these sittings is far from regular.

23. *Tolls and Ferries.*—The prices realized by the sale of the *Huitoodewan* Toll-bar and *Banka* and *Kastogola* Ferries make up these receipts.

24. The estimate included the receipts of the *Sudder Ghât* ferry, for the transfer of which application was made last year to Government (see para. 20, last year's report), but which was unsuccessful. Hence the deficit under the head of *Tolls* and *Ferries*.

25. During the year a ferry was established on the river Banka as an experimental measure. The site selected was the *Surbomongolah Ghât*, at which it was known a considerable number of persons were in the habit of crossing daily. At first no person could be found willing to take over the ferry at any price; but subsequently it was leased out, in November, to the end of the year, for Rs. 5. It has been leased out during the current year for Rs. 35.

26. *Miscellaneous.*—The *miscellaneous* receipts of the year have exceeded the estimate by Rs. 10,089-2-3, and are made up as follow:—

		Rs.	A.	P.
(1)	Refund by Government of disbursements effected out of Municipal funds on medical relief operations between the years 1869-70 and 1872-73 inclusive...	5,831	15	3
(2)	Night-soil removal fees	4,541	1	0
(3)	Local subscriptions towards the water-works	1,611	5	0
(4)	Press receipts	1,183	13	3
(5)	Amount received from the Maharajah of Burdwan for diverting the Baldanga Road	662	15	6
(6)	Pound receipts	605	14	6
(7)	License fees	462	13	9
(8)	Rent of Municipal property	484	0	0
(9)	Refund by Messrs. Jessop and Co. of an account inadvertently paid twice	427	4	6
(10)	Distraint fees	164	14	0
(11)	Hackney Carriage cash balance of 1872-73	157	12	9
(12)	Proceeds of Municipal garden	156	5	3
(13)	Deadcart fees	93	4	0
(14)	Gambling Act fees	52	0	0
(15)	Refuse removal fees	40	0	0
(16)	Refund of civil suit costs	18	1	9
(17)	Various other sources	295	9	9
	Total ...	16,789	2	

27. *Item* 1.—This refund was sanctioned by Government on a representation submitted by the Magistrate. It was not anticipated; and to it, with item 3, local subscriptions towards water works, is chiefly due the large excess in the *miscellaneous* receipts of the year.

28. *Item* 2.—These receipts include sums realized for the removal of night-soil from private enclosures in eight circles of latrine conservancy, and payments made by the Railway Company and the Maharajah of Burdwan on account of the station and palace premises.

29. *Item* 3.—These subscriptions were realised in Mr. Metcalfe's time, Rs. 1,000 being the subscription of the Maharajah of Burdwan.

30. *Item* 4.—The Municipal Press continues to be remunerative, as will be seen from the subjoined statement:—

Receipts.	Amount.	Expenditure.	Amount.
	Rs. A. P.		Rs. A. P.
Value of office printing ...	1,216 11 6	Salaries of establishment ...	801 8 6
Actual receipts on account of out-work	1,026 12 6	Contingencies, including the purchase of type, stationery, &c. ...	1,100 3 3
			1,901 11 9
		Saving	341 12 3
Total ...	2,243 8 0		2,243 8 0

31. *Item* 5.—The diversion of the Baldangah Road was carried out to meet the wishes of the Maharajah of Burdwan who bore all expenditure attending it. The Baldangah Road originally passed through a large garden, the property of the Maharajah.

32. *Item* 6.—The income realizable from pounds was estimated at Rs. 720. The actual results are given in the subjoined statement:—

Names of Pounds.	Bullocks.	Bulls.	Buffaloes.	Cows.	Calves.	Horses.	Asses.	Goats.	Sheep.	Lambs or kids.	Total.	Amount.
												Rs. A. P.
Parbeerhatta ...	67	19	1	416	452	41	...	588	127	69	1,780	243 4 9
Alumgunge ...	113	46	...	462	397	11	...	563	8	3	1,603	255 3 3
Kunchunnuggur ...	35	43	...	268	90	12	...	115	5	2	570	107 6 6
Total ...	215	108	1	1,146	939	64	...	1,266	140	74	3,953	605 14 6

33. *Item* 7.—License fees are levied on all dangerous and offensive trades carried on within certain limits which are not conterminous with the limits of the Municipality. During the year the following licenses were issued:—

Under Section 78.—Private burial-grounds 1. *Under Section* 77.—Wood depôts 26; coal depôts 11; straw depôts 1; dying-houses 5; slaughter yards 6; lime kilns 1; brick-making 1; total 52.

34. *Item* 8.—This *item* is made up of the following rents:—Serai, river Banka, Civil Court tank, Criminal Court tank, Cutchery latrine tank, and cattle-shed enclosure.

35. The serai continues to be leased out conjointly with the round house, and the attendance of travellers at it does not appear to have diminished. The fisheries of the river Banka have been leased out at a loss. The Criminal Court and Cutchery latrine tanks have been farmed out for five years at a yearly rental of Rs. 24. The Civil Court tank was only completed in August, and the amount credited is its rent for the remainder of the year. It has since been leased out for four years at an annual rental of Rs. 35. The receipts from the cattle-shed enclosure are the rent of its fruit-trees and manure.

36. *Item* 10.—These fees were realized by the enforcement of 625 distraints under Section 47 for the recovery of house and wheel taxes.

37. *Item* 11.—The hackney carriage balance of 1872-73 was transferred to the Municipal funds under Government letter No. 1335, dated 15th May 1873, to the Commissioner of the division.

38. *Item* 12.—The receipts from the Municipal garden were derived from the sale of European and other vegetables raised during the past cold season.

39. *Item* 14.—All fines under the Gambling Act, inflicted within Municipal limits, are now made over to the Municipal funds under Government letter No. 3550, dated 11th June 1872.

40. *Item* 15.—These fees were realized under bye-law 40 from the owners of slaughter-houses for the removal of refuse resulting from their business.

41. The remaining items of the *miscellaneous* receipts call for no explanation.

EXPENDITURE.

42. The following is a comparative statement of the actual and estimated expenditure of the year:—

Details.	Estimates.	Actuals.	Savings.	Excess.	REMARKS.
	Rs. A. P.	Rs. A. P.	Rs. A. P.	Rs. A. P.	
Collections ...	1,944 0 0	1,910 3 0	33 13 0	...	
General charges ...	6,156 0 0	6,114 8 6	41 7 6	...	
Roads ...	4,538 0 0	5,539 14 6		1,001 14 6	
Watering ...	1,362 0 0	1,236 14 9	125 1 3	...	
Conservancy ...	14,168 0 0	16,737 6 6		2,569 6 6	
Police ...	12,146 6 0	12,073 11 9	72 10 3	...	
Local improvements ...	12,670 0 0	16,388 2 9	..	3,718 2 9	
Miscellaneous ...	7,385 10 0	7,008 14 3	376 11 9	...	
Total ...	60,370 0 0	67,009 12 0	649 11 9	7,289 7 9	
Net excess ...	...	...	...	6,639 12 0	

43. The excess expenditure over estimate has been incurred almost entirely in liquidating the outstanding liabilities of the year 1872-73, and in completing the various works which remained unfinished at the close of that year.

44. Deducting the expenditure of the year from the income, there was a cash balance at the close of the year of Rs. 29-15-7.

45. *Collection.*—The expenditure in the *Collection* Department has resulted in a small saving. This is due to the circumstance that during the year the services of one of the collecting ameens were dispensed with.

46. *General charges.*—The disbursements of the year in connection with the office of the Commissioners are included under this head. Here also there has been a small saving.

47. *Roads.*—The expenditure on *roads* exceeds the estimate by Rs. 1,001-14-6, and is divided under the following heads:—(1) repairs, (2) purchase of material, (3) establishment, (4) contingencies.

48. The excess expenditure on roads is due:—(1) On works connected with the diversion of the *Baldanga* Road; (2) on the liquidation of contingent bills for 1872-73; and (3) to the insufficiency of the contingent allotment.

49. The annual statement of receipts and disbursement, appended to this report, gives the details of the roads repaired and the expenditure thereon; but the following statement shows the number and extent of those roads and the nature and quantity of work executed:—

Description.	Number.	Extent in miles	QUANTITY OF			Cost, including contingencies.	REMARKS.
			Metal.	Earth-work.	Turfing.		
Kunkur ...	9	8¼	24,300*	1,75,000	10,000	2,311 10 6	* At the close of the year there remained 4,900 cubic feet of Kunkur unexpended.
Ballast ...	19	6½	8,800	1,50,000	10,000	1,191 3 6	
Fair weather ...	7	2	.....	2,00,000	20,000	783 2 6	
Total ...	35	16¾	33,100	5,25,000	40,000	4,286 0 6	

50. *Watering.*—The small saving in the charges for *watering* is owing to the circumstance that rainfalls were of frequent occurrence during the cold season, which rendered street watering unnecessary.

51. *Conservancy.*—The large excess expenditure in the *Conservancy* Department has been caused chiefly in meeting the liabilities of the past year.

52. During the year the services of two peons and sixteen methers attached to the suburbs were dispensed with on a reduction of establishment.

53. The measures taken for the daily removal and disposal of street refuse, and the clearing out of drains and water-ways continue to be effective. The sweepings of the streets are utilized in filling up useless holes, the owners of which agree to cover in the rubbish with earth when called upon to do so.

54. With a view to the better conservancy of the river Banka, a stringent bye-law prohibiting the pollution of its banks and stream was proposed and sanctioned by Government. The depth of the stream within Municipal limits has also been increased, in compliance with the suggestions of the Conservancy Sub-Committee to whom the question of the conservancy of the river had been referred, by closing the opening of the anicut to a height of nearly 8 feet. The depth of water at the anicut was previously only 6 feet. The anicut is also partially opened monthly to allow the scum and other impurities collected on the surface of the stream to run off. These arrangements have had satisfactory results.

55. The operations connected with the latrine conservancy of the town are explained in Appendix B. The system has now been extended to eight circles which include within their boundaries 48 mohullas. A public latrine accommodates each circle.

56. The attendance at the public latrines has not been satisfactory. In fact there is a strong tendency on the part of the inhabitants to shirk the use of these latrines, and advantage is taken of the slightest cover to do so.

57. The latrines are daily inspected, and the strictest supervision is exercised over the methers in charge. Disinfectants are freely used, and the deposits are removed morning and evening and buried in the Municipal garden; but in spite of these measures, and of frequent prosecutions of persons found committing nuisances in the open air, such nuisances continue to be committed and the latrines remain comparatively unused.

58. The town of Burdwan contains many ruined houses, and within these ruins the majority of the nuisances are committed. The removal of "dangerous" ruins is provided for by the law, and in a sanitary point of view these ruins may be regarded as dangerous; but so many obstacles are thrown by the owners in the way of their removal, invariably accompanied by the threat of litigation, that it has not been thought desirable to proceed to extreme measures.

59. One of the principal objections advanced by owners against the removal of these ruins is their value. A good plan for testing the validity of this objection would be to decline to remit the tax of a holding so long as its walls remained standing.

60. During the year a reduction in the salaries of the methers working in the public latrines was effected. The monthly charge for establishment is now Rs. 24 for each latrine.

61. *Police.*—The small saving in the *Police* charges calls for no remarks.

62. *Local Improvements.*—The expenditure incurred during the year on *local improvements* aggregated Rs. 16,388-2-9, and is divided under the following heads:—

	Rs.	A.	P.
(1) Water works	9,614	0	9
(2) Latrines	2,764	5	0
(3) Miscellaneous	4,009	13	0
Total ...	16,388	2	9

63. *Water Works.*—With the exception of some trifling disbursements connected with the painting of the wood-work of the Engine-house, and in making the building air and water-tight, almost the entire expenditure on water works has been incurred in meeting the liabilities of 1872-73. The details of this expenditure has been given in the annual statement of receipts and expenditure appended.

64. Want of funds prevented any attempt being made to complete the water works during the year; but the question of utilizing the stoneware piping ordered by Mr. Metcalfe from the Raneegunge potteries was considered. Professional opinion was adverse to the use of pottery pipes for the water works, on the grounds that they could not be depended upon to stand even a small amount of pressure. The pipes were in consequence returned to the potteries at a sacrifice.

65. On the 24th December, a letter was received from Government submitting a proposal by Colonel Nicolls, Chief Engineer to the Bengal Government in the Public Works Department, for carrying out the water-supply scheme.

66. The Chief Engineer proposed to lay down one mile of iron piping with 10 stand posts, and to construct one or more high level masonry reservoirs. The total cost was estimated at Rs. 20,000, towards which Government proposed to grant a donation of Rs. 10,000, provided the Commissioners arranged the further funds necessary to complete the work safely and securely.

67. The whole question was then considered at a Special Meeting dated the 13th October, and the Commissioners unanimously agreed to accept the scheme on the terms proposed by Government. The necessary funds were accordingly allotted in the current year's Budget, but subsequently, owing to an intimation that the promised donation would not be forthcoming during the current year, the budget was revised. The works thus remain perforce incompleted.

68. *Construction of Latrines.*—The expenditure on *latrines* is thus divided:—

	Rs.	A.	P.
(1) Dhograsohid latrine	2,134	3	0
(2) Peeritpara latrine communication	225	0	9
(3) Municipal garden	405	1	3
Total ...	2,764	5	0

69. The Dhograsohid latrine stands on a site presented to the Municipality by the Maharajah of Burdwan. It was completed in April and opened for use the following month.

70. The expenditure on the Peeritpara latrine communication includes the cost of laying out and forming the road, as well as further compensation paid for the acquisition of the

site. The Peeritpara latrine was completed in November at a cost of Rs. 2,278-8-6, and was opened for use the following month. The cost of its construction was not paid during the year.

71. The expenditure on the Municipal garden was made for the purpose of carrying out certain arrangements for irrigating.

72. *Miscellaneous Improvements.*—Subjoined are the details of the expenditure incurred during the year on miscellaneous improvements :—

		Rs.	A.	P.
(1)	Excavation of triangular tank	2,039	12	0
(2)	Completion of Civil Court tank	1,410	12	9
(3)	Compensation for latrine tank site	351	4	9
(4)	Enclosing and protecting dangerous holes, &c.	207	15	6
	Total ...	4,009	13	0

73. The excavation of the triangular tank was undertaken to fill up and improve a low swampy piece of ground, private property, situated close to the Government Charitable Hospital. Rs. 863-3-0 were paid for the acquisition of the site. Want of funds prevented the completion of this tank.

74. The object for which the excavation of the Civil Court tank was undertaken was explained in last year's report (see para. 50). It was completed during the year.

75. *Miscellaneous.*—The *miscellaneous* expenditure of the year is divided under the following heads :—

		Rs.	A.	P.
(1)	Repayment of loan	2,500	0	0
(2)	Press	1,901	11	9
(3)	Refund of house-rate on vacant houses	498	0	3
(4)	Lighting liabilities for 1872-73	342	8	6
(5)	Medical relief	323	14	6
(6)	Water work's establishment	299	9	9
(7)	Purchase of a dead-cart	250	0	0
(8)	Office rent	220	0	0
(9)	Salaries of pound-keepers	168	0	0
(10)	Rent of Banka *Julker*	110	0	0
(11)	Salaries of burial-ground peons	99	13	6
(12)	Cost of civil suits	114	7	9
(13)	Salaries of vaccinators	87	3	0
(14)	Various other items	93	9	3
	Total ...	7,008	14	3

76. *Item* 1.—This disbursement represents the repayments of the 1st instalment with principal and interest of the Government loan.

77. *Item* 2.—This *item* includes the cost of working the press, and the sum expended in the purchase of materials, stationery, &c.

78. *Item* 4.—The unpaid contingent bills on account of lighting the streets during the months of January, February, and March 1873, were disbursed out of the miscellaneous allotment, as the Budget for the year under review made no provision for lighting.

79. *Item* 5.—This *item* includes the pay and allowances of the medical staff engaged on town relief during the month of March 1873. It has since been refunded by Government.

80. *Item* 6.—The salaries and contingencies of the following persons employed for the "waterworks" make up this item :—(1) A mistre on Rs. 10 monthly for engine-house; (2) a peon on Rs. 5 monthly for sluice; (3) a peon on Rs. 5 monthly for anicut.

81. *Item* 7.—This *item* is another of the liabilities of the past year.

82. *Item* 10.—The origin of this *item* was explained in last year's report (see para. 67).

83. *Item* 11.—The salaries of two peons in charge of the Kurbolah and Peerbaharam Mahomedan burial-grounds are included in this *item*. During the year the services of these men were dispensed with, and the conservancy peons directed to supervise the burials.

84 The number of deaths reported by the police during the year was 1,600 against 1,951 in the previous year. This gives a ratio of mortality of 5·22 per 100 during the year, against 4·75 for 1872-73.

85. In order to the better collection of these statistics, it was proposed by Mr. Cockburn, the District Superintendent of Police—(1) to limit the cremation of Hindoos to two ghâts on the banks of the river Damoodah, and to check the same by paid Municipal servants; (2) to remove the burial-ground of the Joogees and Boistubs from the banks of the river Banka to that of the Damoodah, placing it near one of the ghâts; (3) to utilize the services of the peons in charge of the two Mahomedan burial-grounds in checking the burials thereat; (4) to close all the burial-grounds without Municipal limits *used by the inhabitants of the Municipality.*

86. These proposals were laid before an ordinary meeting dated the 19th July, but were not approved of for financial and other reasons.

87. *Item* 12.—This *item* includes Rs. 25-7-6, costs incurred in the execution of decrees gained last year, and the law expenses of the Municipality during the year under review, which are detailed below :—

No.	Position of Municipality.	Nature of suits.	Amount claimed.	Result.	Costs incurred.	REMARKS.
			Rs. A. P.		Rs. A. P.	
1	Plaintiff ...	19 cases for recovery of house-rate ...	107 3 6	Decreed ...	68 13 3	
2	Ditto ...	For cutting and clearing jungles ...	1 3 3	Ditto ...	2 3 3	
3	Defendant ...	Damages incurred in removing an encroachment ...	5 0 0	Dismissed ...	3 5 3	
4	Ditto ...	Ditto in removing a privy constructed within 4 feet of the public road ...	29 12 0	Ditto ...	14 10 6*	*Costs of subsequent appeal included.

88. *Item* 13.—The salaries of three vaccinators are included in this *item*—two engaged during the cold season of 1872-73 at Rs. 10 each monthly, and one during the cold season of the year under review at Rs. 12. From the report on vaccination within the town during the year, submitted by the Civil Surgeon, it appears that the number of persons vaccinated within the Municipality has been 471, as against 74 in 1872-73.

89. *Review of the present position of the Municipality.*—As may be gathered from the preceding paragraphs, the history of the Municipality during the year under report is that of one continued struggle to meet liabilities. This has obliged the Commissioners to give up lighting the town—to put off to a future time the revision of the house assessment—to make all possible retrenchments of expenditure—to refuse their consent to several excellent proposals involving outlay of money—and finally, to stop the further prosecution of the waterworks scheme, the excavation of the triangular tank, and the extension of the public latrine arrangements. This is, of course, very much to be lamented, and doubts may naturally suggest themselves to persons viewing the matter from afar, whether it might not have been possible for the Commissioners, by some means or other, to surmount these difficulties, at least to the extent of finding ways and means to complete the waterworks. But those doubts cannot be felt by any one who is practically conversant with the affairs of the Municipality. We have the opinion of the Chief Engineer to the Government of Bengal, that to complete the waterworks in a proper manner and lay down one mile of piping, would cost Rs. 20,000, and to provide this sum has been found, up to the present date, to be simply impossible. It is out of the case that the Commissioners should take a second loan from Government (as has been suggested), because they have at present to pay Rs. 5,000 a year on account of the loan of Rs. 40,000 taken in 1872-73, and the greatest difficulty is experienced in providing for the payment of these instalments. I see no chance of our being able to complete these works unless Government be pleased to make a special grant for the purpose. A statement of the expenditure in 1872-73 and 1873-74 on extraordinary local improvements and repayment of loan is annexed, with a note of the outstanding liabilities under each head. It should be added that Rs. 55,000 of this expenditure was met from the Government donation of Rs. 15,000 and loan of Rs. 40,000; the balance, Rs. 18,708-11-3, has been met from the ordinary income of the Municipality.

90. *Conduct of officers.*—Mr. Sherman, the Secretary, has continued to discharge his duties in that extremely satisfactory manner for which he has been so many times favourably mentioned, and the subordinate clerks and officials have likewise worked well.

APPENDIX A.

Attendance of Commissioners at Ordinary and Special Meetings during the year 1873-74.

Names of Commissioners.			Total attendance.
Mr. E. H. Whinfield, as Chairman	for	12 months	10
,, E. H. Ruddock, as Vice-Chairman	,,	12 ,,	14
,, J. Cockburn, as Commissioner	,,	12 ,,	7
,, W. H. Nightingale, ,,	,,	12 ,,	5
,, R. T. Sevestre, ,,	,,	12 ,,	10
Dr. J. French, ,,	,,	3 ,,	0
Mr. A. Pryce, ,,	,,	2 ,,	0
Baboo Ram Lal Mookerjee, ,,	,,	12 ,,	7
,, Bonomally Mookerjee, ,,	,,	12 ,,	6
,, Poranundo Mookerjee, ,,	,,	12 ,,	7
,, Brijo Lal Tewaree, ,,	,,	12 ,,	2
,, Moddon Mohun Tewaree, ,,	,,	12 ,,	3
,, Moddon Lal Burmon, ,,	,,	12 ,,	5
,, Bhoobun Mohun Chatterjee, ,,	,,	12 ,,	2
,, Kassee Nath Dass, ,,	,,	12 ,,	0
,, Gopee Nath Shaha, ,,	,,	9 ,,	1
,, Jagadbundhu Mitra, ,,	,,	3 ,,	1
			80

APPENDIX B.

Record of attendance of Commissioners at Judicial Sittings during the year 1873-74.

Names of Commissioners.		Total attendance.
Mr. E. H. Whinfield, Chairman	for 12 months	...
„ E. H. Ruddock, Vice-Chairman	„ 12 „	2
„ J. Cockburn	„ 12 „	11
„ W. H. Nightingale	„ 12 „	1
„ R. T. Sevestre	„ 12 „	5
Dr. J. French	„ 3 „	...
Mr. A. Pryce	„ 2 „	1
Baboo Ram Lal Mookerjee	„ 12 „	5
„ Bonomallee Mookerjee	„ 12 „	8
„ Poranundo Mookerjee	„ 12 „	10
„ Brijo Lal Tewaree	„ 12 „	5
„ Muddun Mohun Tewaree	„ 12 „	10
„ Muddun Lal Burmon	„ 12 „	6
„ Bhoobun Mohun Chatterjee	„ 12 „	4
„ Kassee Nath Dass	„ 12 „	...
„ Gopee Nath Shaha	„ 9 „	...
„ Jagadbundhu Mitra	„ 3 „	2

E. H. WHINFIELD, *Chairman.*

APPENDIX C.

Statement showing the Working of the Latrine Conservancy system during the year 1873-74.

CIRCLES.	No. of mohullas accommodated in the circle.	Population as per last census.	No. of private privies in the circle.	Average daily number of privies cleaned.	Average daily attendance at public latrines.	Amount realized for removal of night-soil from private privies and premises.	Amount credited to Municipality, which includes half the fees & payments by Maharajah & Railway Company.	Cost attending the working of the system.		Total cost.
								Public latrines.	Private privies.	
						Rs. A. P.	Rs. A. P.	Rs. A. P.	Rs. A. P.	Rs. A. P.
Radhanuggur, for 12 months...	10	4,435	518	380	532	2,338 1 0	1,196 5 0	351 8 0	1,141 12 0	1,493 4 0
Shamsagur, „ „ ...	6	1,850	317	261	466	1,621 8 0	829 4 0	334 7 0	792 4 0	1,126 11 0
Peerbaharam, „ „ ...	8	1,227	230	188	381	1,173 8 0	599 4 0	328 10 3	574 4 0	902 14 3
Bhobanectakoor, „ „ ...	5	1,924	233	171	206	1,050 8 0	537 12 0	312 0 0	512 12 0	824 12 0
Kucharee, „ „ ...	4	445	47	25	301	168 8 0	91 12 0	323 4 0	76 12 0	400 0 0
Station, „ „ ...	2	850	31	25	542	283 0 0	84 12 0	330 9 0	198 4 0	528 13 0
Dhagrasohid, for 11 „ ...	9	2,530	212	169	436	1,038 0 0	531 8 0	292 13 3	506 8 0	799 5 3
Peeritparah, for 4 „ ...	4	1,860	140	116	272	991 8 0	670 8 0	126 0 0	321 0 0	447 0 0
	48	15,121	1,728	1,335	3,136	8,664 9 0	4,541 1 0	2,399 3 6	4,123 8 0*	6,522 11

* The expenditure attending the cleaning of private privies is not included in the Municipal accounts.

E. H. WHINFIELD, *Chairman.*

APPENDIX D.

Statement giving the details of the actual disbursements effected on extraordinary improvements and in repaying Government Loan during the years 1872-73 *and* 1873-74.

Heads of Works.	Expenditure in 1872-73.	Expenditure in 1873-74.
	Rs. A. P.	Rs. A. P.
*Construction of public latrines	10,409 5 0	2,764 5 0
Head works at Joojooty	9,863 8 0	748 3 0
Anicut	9,745 2 9	3,046 9 0
Engine-house	11,621 6 0	2,489 14 0
†Machinery	8,000 0 0	3,329 6 9
Improvement of river Banka	393 14 0	.....
Triangular tank	.....	2,039 2 0
Cutcherry latrine tank	1,741 0 0	351 4 9
Civil Court tank	3,254 14 3	1,410 12 9
Repayment of Government loan	.....	2,500 0 0
Total ...	55,029 2 0	18,679 9 3
Grand Total ...	.....	73,709 11 3

* The cost of the Peeritparahlatrine (Rs. 2,278-8-6) still due.
† Rs. 829-3-3 due on account of stone-ware piping.

APPENDIX E.

Annual Statement of the Municipal Improvement Act III of 1864 of the Burdwan Municipality for the year 1873-74.

RECEIPTS.

Particulars.	Amount. Rs. A. P.	Total.
To balance brought forward from last account	4,876 5 4	
To amount collected on account of the rate of $7\frac{1}{4}$ per cent. upon the annual value of houses, buildings, lands, &c.	39,537 6 0	
Ditto on account of wheel and horse tax...	1,893 12 0	
" " registration of hackeries	1,211 8 0	
" " tolls and ferries	1,825 0 0	
" " fines	906 10 0	
" " miscellaneous receipts	16,789 2 3	
		67,039 11 7

DISBURSEMENTS.

Charges incurred in the collection of the rate of $7\frac{1}{2}$ per cent. upon the annual value of houses, buildings, lands, &c.	1,910 3 0	1,910 3 0
Establishment of the office of the Municipal Commissioners constituted under Act III of 1864	5,940 0 0	
Contingencies of ditto	174 8 6	6,114 8 6
Amount expended on roads	2,160 15 6	
Amount expended in purchasing materials for repairing and constructing roads	2,135 6 9	
Ditto on establishment and contingencies	1,243 8 3	5,539 14 6
Amount expended in watering the streets	1,236 14 9	1,236 14 9
Conservancy charges, including the charge for clearing drains and working public latrines	16,737 6 6	16,737 6 6
Amount paid to the District Superintendent of Police by cheques on the Treasury Officer for the maintenance of Police, under Section 34 of Act III of 1864, as per Accountant-General's letter No. 235, dated 31st August 1871	12,073 11 9	12,073 11 9
Local Improvements.		
Waterworks	9,614 0 9	
Latrines	2,764 5 0	
Miscellaneous	4,009 13 0	16,388 2 9
Amount expended on account of the following miscellaneous purposes:—		
Repayment of Government loan	2,500 0 0	
Municipal press	1,901 11 9	
Refund of house-rate on vacant houses	498 0 3	
Lighting liabilities for 1872-73...	342 8 6	
Medical relief	323 14 6	
Waterwork's establishment	299 9 9	
Purchase of a dead-cart	250 0 0	
Office rent	220 0 0	
Salaries of pound-keepers	168 0 0	
Rent of Banka *Julker*	110 0 0	
Salaries of burial-ground peons	99 13 6	
Cost of civil suits	114 7 9	
Salaries of vaccinators	87 3 0	
Various other charges...	93 9 3	7,008 14 3
Cash balance		29 15 7
Total		67,039 11 7

BURDWAN, MUNICIPAL COMMR'S OFFICE,
The 1*st May* 1874.

E. H. WHINFIELD, *Chairman.*

PRICES-CURRENT of Food-grains and Salt in the

QUANTITIES PER RUPEE BY

Number.	DISTRICTS.	Wheat. Present return.	Wheat. Next preceding return.	Wheat. Corresponding return of last year.	Barley. Present return.	Barley. Next preceding return.	Barley. Corresponding return of last year.	Rice, best sort. Present return.	Rice, best sort. Next preceding return.	Rice, best sort. Corresponding return of last year.	Rice, common. Present return.	Rice, common. Next preceding return.	Rice, common. Corresponding return of last year.	Bulrush Millet—Cumboo, Bajra. Present return.	Bulrush Millet—Cumboo, Bajra. Next preceding return.	Bulrush Millet—Cumboo, Bajra. Corresponding return of last year.
	BENGAL.															
	Western Districts.															
1	Burdwan	A 12 12	13 4	13 4	15 8	16 0	26 0	10 8	10 0	16 0	11 4	11 0	17 0	...	...	...
2	Bankoora	B 13 0	13 0	13 4	20 0	20 0	22 0	10 0	10 0	15 4	11 4	11 4	17 8	...	...	...
3	Beerbhoom	C 12 0	12 0	14 8	14 0	15 0	19 0	10 8	10 8	16 8	12 8	12 0	20 0	...	...	...
4	Midnapore	12 0	12 0	12 0	...	...	...	13 0	13 0	19 0	14 0 and 15 0	14 0 and 15 0	24 0	...	...	...
5	Hooghly	D 12 8	12 8	13 0	E 16 0 to 19 0	16 0 to 19 0	15 0 to 26 0	9 8 and 10 0	9 8 and 10 0	10 0	13 0 and 13 8	13 0 and 13 8	18 0	...	...	...
	Howrah	13 0	13 0	15 0	...	...	...	10 8	10 12	15 0	13 0	13 0	20 0	...	...	...
	Central Districts.															
	Calcutta	13 0	13 0	...	16 0	16 0	...	8 8	9 0	...	11 8	12 0	...	...	...	...
6	24-Pergunnahs	13 5 to 13 12	11 8 to 14 4	13 5 to 14 8	E 14 8	14 0	26 8	F 8 0	8 0	8 0	12 13	12 13	19 0	...	...	...
7	Nuddea	12 5	12 5	14 8	20 0	...	32 0	9 8	9 8	15 4	G 10 5	10 5	17 0	...	...	...
8	Jessore	H 12 0	10 12	14 8	...	...	...	10 10	11 0	19 4	12 12	12 12	25 0	...		
9	Moorshedabad	I 14 0	14 0	16 8	E 17to20	17to20	30to32	9 8	9 8	12 8	11 8	12 0	16 0	E 14 0		
10	Dinagepore	11 0	11 0	14 0	11 0	11 0	22 8	J 12 0	11 0	18 0	13 0	12 0	21 0	...		
11	Maldah	15 0	15 0	17 0	16 0	17 0	35 0	10 8	10 8	18 0	12 12 to 15 0	12 0 to 13 8	19 0	14		
12	Rajshahye	12 12 to 13 8	12 12 to 13 8	15 0	18 12	18 0	30 0	8 0	8 0	15 0	12 12 to 15 0	12 12 to 15 0	18 0	...		
13	Rungpore	K 12 15	12 0	15 0	...	...	...	6 14	7 8	12 10	20 13	20 13	18 0	...		
14	Bogra	10 8	10 8	12 0	...	...	...	6 0	6 0	13 8	17 4	17 8	24 0	...		
15	Pubna	14 4	14 4	17 0	...	...	...	8 0	8 0	12 0	15 12	15 0	22 8	...		
16	Darjeeling*	6 0	6 0	5 0	7 0	7 0	10 0	6 0	6 0	10 0	7 0	8 0	14 0	...		
17	Julpigoree*	L 8 0	8 0	...	...	...	...	8 0	8 0	...	13 0	12 0	...	...		
	Cooch Behar.†															
	Eastern Districts.															
18	Dacca	11 0	11 0	13 8	20 0	20 0	21 0	12 8	12 0	20 0	15 0	13 8 to 15 0	25 0	...		
19	Fureedpore	M 14 0	14 0	20 0	20 0	20 0	...	6 0	6 0	10 0	14 0	13 0	23 0	...		
20	Backergunge	...	...	...	...	...	...	N 12 12	13 0	13 8	14 4	15 0	26 0	...		
21	Mymensingh	O 10 0	10 0	13 0	...	...	...	10 0	10 0	21 0	12 8	12 8	26 8	...		
22	Sylhet*	10 0	10 0	10 0	9 0	9 0	11 8	P 11 6	12 4	23 0	14 14	16 10	31 8	...		
23	Chittagong*	12 0	13 0	9 0	...	...	...	Q 13 0	13 0	16 0	16 0	16 0	21 0	...		
	Tipperah*	...	...	...	...	...	...	R 12 0	12 0	17 0	13 0	14 0	24 0	...		
	... ...	10 0	10 0	11 0	...	...	...	10 0	10 0	20 0	12 0	13 0	25 0	...		
	...	...	...	...	...	...	...	11 0	11 0	13 5	12 10	12 10	17 8	...		
	...	...	...	...	...	...	...	10 0	12 0	17 7	14 0	16 0	20 0	...		

* best rice from 10 to 11-13 seers

undermentioned Districts of Bengal on the 15th August 1874.

THE SEER OF 80 TOLAS.

Great Millet—Cholum, Jowar.			Lesser Millets—Ragi or Murwa, and Cheena.			Maize or Indian-corn.			Gram.			Fire-wood.			Salt.			DISTRICTS.
Present return.	Next preceding return.	Corresponding return of last year.	Present return.	Next preceding return.	Corresponding return of last year.	Present return.	Next preceding return.	Corresponding return of last year.	Present return.	Next preceding return.	Corresponding return of last year.	Present return.	Next preceding return.	Corresponding return of last year.	Present return.	Next preceding return.	Corresponding return of last year.	
S. Ch.	S. Ch.	S. Ch.	S. Ch.	S. Ch.	S. Ch.	S. Ch.	S. Ch.	S. Ch.	S. Ch.	S. Ch.	S. Ch.	S. Ch.	S. Ch.	S. Ch.	S. Ch.	S. Ch.	S. Ch.	
																		BENGAL.
																		Western Districts.
...	...	...	...	...	...	...	...	...	15 8	16 8	19 0	100 0	100 0	...	9 0	9 0	9 0	Burdwan.
...	...	...	...	...	...	16 0	16 0	33 0	13 12	13 12	20 8	440 0	440 0	...	7 14	7 14	8 0	Bankoora.
...	...	...	...	...	...	...	...	...	13 8	13 0	19 8	240 0	240 0	200 0	8 4	8 4	8 12	Beerbhoom.
...	...	...	...	...	...	...	...	...	12 0	12 0	18 0	180 0	180 0	180 0	8 0	8 0	8 0	Midnapore.
...	...	...	...	...	...	...	...	...	14 0 & 14 8	14 0 & 14 8	20 0	120 0	120 0	...	8 0	8 0	8 8	Hooghly.
...	...	...	...	...	...	...	...	...	15 0	15 0	20 0	120 0	120 0	...	8 12	8 8	9 0	Howrah.
																		Central Districts.
12 8	12 8	...	...	...	...	13 0	13 0	...	15 8	15 8	...	100 0	100 0	...	8 0	8 0	...	Calcutta.
...	...	...	...	...	...	...	...	...	15 4	15 3	20 0	110 0	100 0	...	8 0	8 0	8 12	24-Pergunnahs.
...	...	...	...	...	...	...	...	...	16 0	16 0	20 0	110 0	110 0	...	8 7	8 7	8 9	Nuddea.
...	...	...	...	...	...	...	...	...	14 8	14 8	21 0	120 0	120 0	...	7 2	7 4	8 0	Jessore.
...	...	...	...	...	...	...	...	...	17 0	17 0	22 8	120 0	120 0	...	8 0 to 8 8	8 0	9 0	Moorshedabad.
...	...	...	...	...	...	...	...	...	13 8	13 4	18 12	170 0	170 0	...	7 8	7 8	6 12	Dinagepore.
...	...	...	...	...	...	20 0	16 0	18 0	16 0	16 0	22 0	120 0	120 0	160 0	7 8	7 8	7 4	Maldah.
...	...	...	...	...	...	...	...	...	15 0 to 16 8	15 0 to 16 0	21 0	320 0	240 0	...	7 4	7 4	7 11½	Rajshahye.
...	...	...	...	...	...	...	...	...	16 5	15 0	14 0	107 0	107 0	107 0	7 6	7 6	6 0	Rungpore.
...	...	...	...	...	...	...	...	...	10 8	10 8	15 0	67 8	67 8	60 0	7 8	7 8	7 8	Bogra.
...	...	...	...	...	...	...	...	...	15 0	15 0	22 8	200 0	200 0	...	7 14	7 12	8 0	Pubna.
...	...	...	6 0	5 8	13 0	13 0	11 0	20 0	7 0	7 0	8 0	200 0	200 0	200 0	4 0	4 0	4 8	Darjeeling.*
...	...	...	...	...	...	...	...	...	10 0	10 0	...	160 0	160 0	...	6 0	6 1	...	Julpigoree.*
																		Cooch Behar.†
																		Eastern Districts.
...	...	...	...	...	...	...	...	...	14 0	14 0	29 0	80 0	80 0	...	8 0	8 0	8 8	Dacca.
...	...	...	...	...	...	...	...	...	13 0	13 0	20 0	...	...	...	7 8	7 8	7 8	Fureedpore.
...	...	...	...	...	...	...	...	...	13 8	13 8	...	120 0	120 0	...	8 0	8 0	8 4	Backergunge.
...	...	...	E 15 0	15 0	...	...	...	...	13 4	13 4	17 8	...	...	...	7 12	7 12	7 8	Mymensingh.
...	...	...	...	...	...	...	...	...	11 8	13 0	17 4	107 0	107 0	...	7 8	7 12	8 0	Sylhet.*
...	...	...	...	...	...	...	...	...	12 0	12 0	14 0	120 0	120 0	120 0	7 4	7 4	8 0	Chittagong.*
...	...	...	...	...	...	...	...	...	11 0	11 0	16 0	280 0	280 0	...	7 0	6 8	7 8	Noakholly.*
...	...	...	...	...	...	...	...	...	12 0	12 0	16 0	...	...	...	7 12	7 12	8 8	Tipperah.*
...	...	...	...	...	...	...	...	...	...	...	...	320 0	320 0	320 0	6 4	6 4	6 10	Chittagong Hill Tracts.
...	...	...	...	...	...	...	...	...	10 0	10 0	11 4	...	...	...	7 2	7 2	7 2	Hill Tipperah.

I In the interior prices range as follow :—Wheat from 13 to 14 seers, best rice from 9 to 10 seers, common rice from 11-8 to 13 seers, new bhadoee or aous rice at Jungipore at 14 seers, and in the dearah lands, its price is reported to be from 14-8 to 15 seers, and gram from 16 to 17 seers, per rupee.

J In the interior best rice at 10 seers, common rice 15 seers, and gram 16 seers, per rupee.

K Prices much easier in the Bhowanigunge sub-division.

L In the interior prices range as follow :—Wheat from 8 to 10 seers, best rice from 6 to 10 seers, common rice from 7 to 20 seers, and gram from 8 to 10 seers, per rupee.

M In the interior prices range as follow :—Wheat 16 seers, best rice 10-8 seers, common rice from 12 to 16-8 seers, and gram from 14 to 16 seers, per rupee.

N In the interior prices range as follow :—Best rice from 13 to 13-2 seers, common rice from 13-2 to 16 seers, paddy 40 seers, and gram from 10 to 12 seers, per rupee.

O In the interior prices range as follow :—Wheat from 11 to 12 seers, best rice from 10 to 11 seers, common rice from 10-10 to 15 seers, and gram from 11-6 to 16 seers, per rupee.

P In the interior prices of best rice range from 10 to 13 seers, common rice from 12-8 to 17 seers, and gram from 12-8 to 13 seers, per rupee

Q In the interior price of best rice ranges from 14 to 16 seers, and common rice from 15 to 18 seers, per rupee.

R In the interior price of best rice ranges from 13 to 16 seers, and common rice from 13-8 to 18 seers, per rupee.

PRICES-CURRENT of Food-grains and Salt in the undermentioned

Number.	DISTRICTS.	QUANTITIES PER RUPEE BY																	
		WHEAT.			BARLEY.			RICE, BEST SORT.			RICE, COMMON.			BULRUSH MILLET—CUMBOO, BAJRA.		
		Present return.	Next preceding return.	Corresponding return of last year.	Present return.	Next preceding return.	Corresponding return of last year.	Present return.	Next preceding return.	Corresponding return of last year.	Present return.	Next preceding return.	Corresponding return of last year.	Present return.	Next preceding return.	Corresponding return of last year.
	BEHAR.	S. Ch.	S. Ch.	S. Ch.	S. Ch.	S. Ch.	S. Ch.	S. Ch.	S. Ch.	S. Ch.	S. Ch.	S. Ch.	S. Ch.	S. Ch.	S. Ch.	S. Ch.
27	Patna	16 8	16 12	24 0	19 12	20 0	31 4	12 0	12 0	...	16 0	17 0	21 0	...	...	...
28	Gya	S 11 0	11 0	14 0	15 8	15 0	22 0	8 0	8 0	12 0	10 0	10 0	14 0	...	...	...
29	Shahabad	T 14 8	14 8	18 0	19 0	18 8	22 0	10 8	10 0	15 0	11 8	11 8	18 0	17 0	17 8	...
30	Tirhoot	U 13 0	14 0	12 8	16 0	16 0	25 0	7 8	7 8	16 8	13 0	14 0	17 8	...	...	...
31	Sarun	15 0	15 0	14 0	20 0	20 0	24 0	7 4	7 4	12 8	13 8	13 8	16 8	...	...	...
32	Chumparun*	V 12 0	12 8	16 0	16 0	16 0	33 0	8 0	8 0	12 0	11 8	11 8	18 0	...	...	...
33	Monghyr	16 8	17 3	16 8	23 1	23 1	26 1	8 4	9 4	12 6	13 6	13 6	15 7	...	...	...
34	Bhagulpore	15 2	15 2	16 6	20 3	...	27 12	10 11	10 1	15 2	12 10	12 0	16 6	...	...	...
35	Purneah	16 0	13 0	14 0	...	...	...	13 0	12 0	15 0	14 0	14 0	16 0	...	...	...
36	Sonthal Pergunnahs	W 11 0	11 0	13 0	E 14to20	14to20	30 0	9 0	9 0	14 8	11 0	11 0	16 8	12 0	12 0	47 0
	ORISSA.															
37	Cuttack*	14 7	13 12	19 11	...	...	...	18 6	18 6	23 10	X 26 4	26 4	31 8	...	...	...
38	Pooree	11 13	11 13	17 1	...	...	...	17 1	17 1	21 0	21 0	21 0	35 7	...	...	...
39	Balasore*	12 0	12 0	12 0	...	...	...	16 0	16 0	16 0	21 0	21 0	38 0	...	...	...
	CHOTA NAGPORE.															
	South-West Frontier Agency.															
40	Hazareebagh	10 8	11 0	13 0	E 14 0 to 16 0	14 0 to 16 0	20 0 to 24 0	8 8	9 0	10 0	13 0	13 0	14 8	...	...	...
41	Lohardugga	12 0	11 8	14 0	16 0	16 0	...	Y 15 0	15 0	14 0	17 0	17 0	17 0	...	...	...
42	Singbhoom*	11 0	11 0	18 0	...	...	...	12 0	12 0	18 0	20 0	18 0	24 0	...	...	...
43	Manbhoom	Z 10 8	10 8	12 0	E 16 0 to 22 0	16 0 to 22 0	16 0 to 30 0	9 0	9 0	15 8	13 0	13 0	18 0	E 17 0	17 0	40 0

* Return for the next preceding week received after publication of the last *Gazette*.

S In the interior prices range as follow :—Wheat from 12 to 14 seers, barley from 16 to 20 seers, best rice from 9-8 to 11-4 seers, common rice from 11 to 14 seers, lesser millet from 17 to 22 seers, and gram from 14-8 to 18 seers, per rupee.

T In the interior prices range as follow :—Wheat from 13-8 to 15 seers, barley from 17 to 20 seers, best rice from 7-8 to 9 seers, common rice from 10 to 12-8 seers, bulrush millet 17-8 seers, maize 16 seers, and gram from 16-8 to 18 seers, per rupee.

U In the interior prices range as follow :—Wheat from 12 to 19 seers, barley from 10 to 24 seers, best rice from 7-4 to 16 seers, common rice from 9 to 20 seers, maize from 12-8 to 22 seers, and gram from 13 to 22 seers, per rupee.

CALCUTTA,

The 18th August 1874.

Districts of Bengal on the 15th August 1874.—(Continued.)

THE SEER OF 80 TOLAS

Great Millet—Cholum Jowar			Lesser Millets—Ragi or Murwa and Chena			Maize or Indian-corn			Gram			Fire-wood			Salt			Districts
Present return	Next preceding return	Corresponding return of last year	Present return	Next preceding return	Corresponding return of last year	Present return	Next preceding return	Corresponding return of last year	Present return	Next preceding return	Corresponding return of last year	Present return	Next preceding return	Corresponding return of last year	Present return	Next preceding return	Corresponding return of last year	
S Ch	S Ch	S Ch	S Ch	S Ch	S Ch	S Ch	S Ch	S Ch	S Ch	S Ch	S Ch	S Ch	S Ch	S Ch	S Ch	S Ch	S Ch	
																		BEHAR
19 8	19 8					17 0	17 0	34 8	19 12	20 0	34 8	150 0	150 0		7 8	7 8	8 0	Patna
E 13 to 16	13 to 15	20 0	16 0	16 0		E 13 0 to 15 8	13 0 to 15 8	16 0 to 35 0	14 0	13 8	18 0	180 0	180 0		6 6	6 6	7 6	Gya
E 17 0	18 0	16 0				18 0	18 0	28 0	19 0	19 0	25 0	160 0	160 0	160 0	7 12	7 8	8 0	Shahabad
			E 15 8 to 30 0	14 0 to 30 0	28 0 to 60 0	15 0	16 0	26 0	16 0	18 0	21 0	140 0	140 0		6 8	6 8	7 4	Tirhoot
19 0	19 0	23 0	19 0	19 0	30 0	18 0	18 0		18 0	18 8	24 8	160 0	160 0		7 4	7 4	7 4	Sarun
		..	E 20 to 22	15 to 21	40 to 42	15 0	15 0	38 0	15 0	15 0	26 0				6 8	6 4	6 12	Chumparun *
						16 8	17 8	29 4	19 9	20 4	26 1	147 0	147 0		7 8	7 8	7 5	Monghyr
			E 13 8 to 15 0	13 8 to 15 0	20 0	18 15	15 2		18 15	17 11	25 4	151 8	151 8		7 9	7 9	7 9	Bhagulpore
									15 0	14 0	23 0	160 0	160 0	160 0	6 8	6 8	6 8	Purneah
						12 0	12 0	28 0	13 0	13 0	20 0	320 0	320 0	320 0	7 8	7 8	8 0	Sonthal Pergunnahs.
																		ORISSA
			17 1	17 1		...			24 15	24 15	24 15	200 0	200 0		10 8	9 0	9 2	Cuttack *
									21 0	21 0	22 5	100 0	100 0		12 0	12 0	9 0	Pooree
									11 0	11 0	10 0	280 0	280 0		7 8	7 8	7 0	Balasore *
																		CHOTA NAGPORE.
																		South-West Frontier Agency
	.		18 0	19 0	25 0	E 12 to 16	12 to 16	23 4	12 0	12 8	16 0	200 0	200 0	240 0	6 12	6 12	6 10	Hazareebagh
			26 0	25 0	39 0	17 0	17 0		15 0	15 0	14 0	160 0	160 0		5 8	5 4	6 0	Lohardugga
									12 0	13 0	18 0	320 0	320 0		5 8	5 8	5 8	Singbhoom *
						E 18 0	18 0	75 0	12 0	11 8	19 0	260 0	260 0	280 0	6 12	6 12	7 4	Manbhoom

V In the interior prices range as follow —Wheat from 11 4 to 13-8 seers, barley from 12 8 to 18 seers, best rice from 9 to 13 seers, common rice from 10 to 14 seers, maize from 13 4 to 17-8 seers, and gram from 14 to 18 seers, per rupee

W In the interior prices range as follow —Wheat from 10 to 16 seers, best rice from 9 to 13-5 seers, common rice from 9 to 14-8 seers, bulrush millet from 14 to 17 seers, maize from 14 to 20 seers, and gram from 11 to 18 seers per rupee

X Price of common rice in the interior ranges from 34 to 42 seers per rupee

Y In the interior price of best rice ranges from 12 to 17 seers, and common rice from 14 4 to 22 seers, per rupee

Z In the interior prices range as follow —Wheat from 10 to 12 seers best rice from 10 8 to 13 seers, common rice from 12 to 14-8 seers, and gram from 10 to 16 seers, per rupee

Published for general information

R. KNIGHT,
Asst Secy to the Govt of Bengal.

Rainfall, Weather, and State and Prospects of the Crops.

Statement showing Rainfall, Weather, State and Prospects of the Crops in the different Districts of Bengal, as reported to Government during the week ending the 15th August 1874.

	No.	District and date of return.	Rainfall at Sudder Station in inches.	Character of the weather, state and prospects of the crops, and state of health at date.
BENGAL.				
		Western Districts.		
BURDWAN DIVISION.	1	Burdwan, 17th* Aug. 1874	1·89	Rainfall at Culna 1·62; at Cutwa 2·17; at Bood-bood 1·06; at Raneegunge 1 66; at Jehanabad nil. Complaints still made of want of rain, and transplantation of amun or late rice reported to be delayed, but the crops in the Sudder Sub-division do not look amiss. Fever as before.
	2	Bankoora, 15th " "	3·22	Heavy showers in most parts, but scanty in a few small tracts, especially in the west. The crops generally are doing well, but amun or late rice transplantation is not carried on rapidly, where the rainfall is less abundant. General health good.
	3	Beerbhoom, 15th " "	0·94	Showery weather. The state and prospects of the crops in the portion of the district lying west of the Railway are excellent; in the south-east, comprising Divisions Lallpore and Socoolipore, fair; in the north-east. *i.e.* in Burwan, and the north-east of Mouressar Divisions, bad, owing to drought; fair throughout the rest of Mouressar. Export by rail, of fortnight ending 8th August, 402 maunds, all to the Moorshedabad district. Prices almost stationary.
	4	Midnapore, 15th " "	2·45	Heavy rain fell on Monday, the 10th, rest of the week fine, but showery. Slight improvement in prospects reported from almost all quarters. The aous or early, and amun or late rice crops both promise thus far to be very little below the average. The late rice crop may, indeed, yet be very good. Subordinate crops also doing well.
	5	Hooghly, 15th " "	·88	Cloudy and sunny alternately, with wind from south and south-east; partial showers. Rainfall at Serampore 2·48. The rainfall has been insufficient and the transplantation of the main rice crop has been generally postponed, though in parts it has been effected.
		Howrah, 15th " "	1·67	There has been some rain during the week, throughout the district. Weather sometimes clear and sometimes cloudy. Wind from south and east. The ryots are preparing lands for transplanting amun or late rice seedlings, and in some parts, transplanting has commenced, but more rain is wanted throughout the district. The jute, sugarcane, and aous or early rice, have been benefitted by the late rain. The rain has kept back so long that an average crop of the late rice is not expected.
		Central Districts.		
PRESIDENCY DIVISION.	6	24-Pergunnahs, 17th† Aug. 1874.	0·95	Warm and close, with occasional light showers. There has been no heavy rain during the week. The transplantation of the late rice continues very backward. Much anxiety is felt regarding this crop in the Busseerhat, Satkhira, Baraset and Barripore Sub-divisions. The continued dry weather is in places injuring both the early and late rice planted on the low lands. The harvest of the early rice has commenced. Fever continues in Diamond Harbour, Barripore, and Satkhira.
	7	Nuddea, 15th Aug. 1874	0·40	No return received yet from Bongong, but everywhere else the rainfall has been insufficient In the distressed part, they have had one day's good rain, which has much improved the aous or early rice. The crops on high lands have suffered greatly, while those on low lands will be very good. The outturn will vary much even in neighbouring villages. The average in the distressed part, will probably be 8 annas of what was at first expected, or (allowing for the increased area sown) about 10 annas of an ordinary year. In the rest of the district, the aous has been much injured by drought, but (allowing for increased area) there will be about 12 annas fair ordinary year gathered. Not much amun or late rice has yet been transplanted; but if there be good rain within 8 or 10 days, the only harm done by the drought would be, that the crop would be thrown back. Indigo has not turned out quite so large a crop as had been anticipated.
	8	Jessore, 15th " "	·61	Generally cloudy. The rainfall is very short for the season of the year. The aous or early rice, though it has suffered in many places from drought, and in part of Nurail from inundation, is on the whole a good crop. The amun or late rice also promises fairly, but there is much want of rain. In Jhenida it is said that the plants are getting withered, and in Jessore and part of Khoolnah they cannot be transplanted. In Nurail, the chotua amun on the higher land is getting scorched, and in Khoolna and Bagirhat also insufficient rain is complained of.

* Telegram of the 17th August, received on the same day, shows rainfall during the seven days immediately preceding.
† Report of the 17th August, received on the same day, shows rainfall during the seven days immediately preceding.

	No.	District and date of return.	Rainfall at Sudder Station in inches.	Character of the weather, state and prospects of the crops, and state of health at date.
BENGAL.—(*Contd.*)				
		Central Districts.—(Contd.)		
RAJSHAHYE DIVISION.	9	Moorshedabad, 15th Aug. 1874.	0·34	There was no rain worthy of mention during the week. Clouds accumulate daily, but pass off without rain or with very light showers only The heat is greater than it has been for some weeks past. The early rice harvest is going on in different parts of the district. The outturn in the Jungypore Sub-division is expected to be very good, as more rain fell there at the time that the ears were forming. In the Sudder Sub-division deficient rainfall has greatly reduced the outturn of the more advanced crops, and has retarded the progress of crops which were sown later. In the parts of Burwa bordering on the Bhagiruthee, an extensive area of crops has been withered by the drought, and nothing but a heavy downpour could be of any avail now. The late rice crops in Bhurutpore and Gokurn particularly are in a very precarious state. There have been but two or three slight showers in those parts during the last fortnight. Kalleangunge is fortunately slightly better off.
	10	Dinagepore, 14th Aug. 1874.	·31	There has been heavy rain to the north and south-east. Showers in other places. A good deal of the bhadoi or early crop has been cut, in most places a very good crop. Hymunty or late rice is looking well; more rain wanted to enable the transplanting on high lands to be completed..
	11	Maldah, 15th Aug. 1874	2·	The first three days cloudy and rainy, and the last four days cloudy and sunny alternately. Bhadoi or early crop is being reaped and is turning out well, as too sama (grass seed) and Indian corn. Hymunty or late rice sowings are still going on. Some damage has been done by the Mohananda rising again. Rice is little cheaper.
	12	Rajshahye, 15th „ „	0·90	There has been rain throughout the district during the week, but heavy rain only to south of Nattore for about 24 hours; more rain required to ensure a crop of the transplanted late rice. The early rice is being cut more extensively than last week, the yield being good. A good deal of this crop in the Ganges dearahs has been submerged by the present great rise of the river, and is, of course, lost; the Attrai is also rising for the second time and is flooding some of the bheels in and round which both early and late rice are growing. The late rice crop is doing well all over the district according to latest report. More rain, however, would be beneficial, especially for the bhurind. Jute and other crops are thriving. Rice has, however, become cheaper everywhere.
	13	Rungpore, 14th „ „	0·74	Weather much as before; slight showers intermitting with bright sunshine. There has been nearly 3 inches of rainfall at Gyebandah, and in parts the fall has been sufficient to enable transplantation to proceed, but more rain is wanted, especially at the extreme south, where the crops are in very bad condition, owing to the want of it. Jute is being cut, and is a fair crop.
	14	Bogra, 15th „ „	2·43	There is nothing serious to complain of, but more rain would do good. The young amun or late rice, a great part of which has been transplanted, looks very well. There is still moisture in most of the fields, although on high lands the effects of deficient rainfall are visible. The aous or early rice is almost completely harvested. Miscellaneous crops, such as mulberry, sugarcane, and jute promise a full outturn. Health of the district is generally good.
	15	Pubna, 15th „ „	0·54	Rain fell almost every day of the week, but showers were slight, and a strong south-east wind blowing. Harvesting of bhura and kawni (millets) and early rice is still going on. The prospect of amun or late rice is favorable. State of sugarcane, arhur (pulse) and turmeric is good. Fever still continues.
COOCH BEHAR DIVN.	16	Darjeeling, 14th „ „	3·52	Alternate rain and sunshine. In the plains more rain has fallen than during the previous week, and the cultivators say that there is now no danger for some time to come. On the whole, crops in both the plains and the hills are reported as progressing very favorably.
	17	Julpigoree, 14th „ „	3·40	The weather has been most favorable for the rice crop; heavy showers and hot intermediate days. Bhadoi or early crop, which is being cut, is a fine crop. Hymunty being still planted out, promises very well. Jute not all round as good a crop as usual.
		Cooch Behar, 13th „ „	5·04	Showery and cloudy with bright sunshine occasionally. Excellent harvest of aous or early rice continue to be gathered, and the prospects of the amun or late rice are most favorable as yet, the weather having been as propitious as possible.
		Eastern Districts.		
DACCA DIVISION	18	Dacca, 17th* Aug 1874	1·01	Weather seasonable. State of crops critical, if rivers go on falling, damage will be done.
	19	Fureedpore, 15th „ „	1·29	Excepting on Monday, drizzling rain throughout the week, alternated by cloudy weather and sunshine. The aous or early rice crop all over the district is in course of being reaped, and in many parts is already gathered in. The river is happily rising again, which will be beneficial for amun or late rice, and the rain has done good to both early and late rice. The price of coarse rice has fallen at Fureedpore and Goalundo, remains the same at Madareepore and Bhanga, but has risen slightly at Gopalgunge, owing to the new aous rice not being brought to the market for sale in that part of the country.

* Telegram of the 17th August, received on the same day, shows rainfall during the seven days immediately preceding.

	No.	District and date of return.	Rainfall at Sudder Station in inches.	Character of the weather, state and prospects of the crops, and state of health at date.
BENGAL.—(*Concld.*)				
		Eastern Districts.—(*Contd.*)		
DACCA DIVN.	20	Backergunge, 13th Aug. 1874.	1·32	Rainy and close. Prospects of crops good.
	21	Mymensingh, 14th Aug. 1874.	2 80	Hot with light showers. There is still a great want of rain and in the east the rain has been very much less than in the sudder station. Transplantation of the late rice is still retarded.
	22	Sylhet, 11th Aug. 1874	3·24	Very close weather. Prospects of crops good. More rain wanted for the amun or late rice and *katarie* crops, especially the latter. Exportation of rice continues. Fever still prevalent all over the district.
CHITTAGONG DIVN.	23	Chittagong, 13th " "	·90	Slight falls of rain almost daily, weather cloudy and breezy; 1·07 inches of rain reported from Cox's Bazar up to 11th instant. Reaping of the aous or early rice is progressing, as also transplanting of the late rice crop. More rain will soon be wanted for the latter. No cholera reported during the week.
	24	Noakholly, 13th " "	7·31	Weather variable, in general cool for the season, with stormy south wind. Heavy rain on the morning of the 10th and 11th. Aous or early rice has been partly reaped, and except on some high lands where the rain was insufficient, promises well. The amun or late rice is being transplanted.
	25	Tipperah, 14th " "	1·66	Bright and clear, with a cool south-east wind; only a few showers of rain. Weather quite unlike what it ought to be. The aous or early rice is being harvested, and the outturn promises to be good. The amun or late rice is still in a promising condition, but more and heavy rain is much wanted.
	26	Chittagong Hill Tracts, 11th Aug. 1874.	1·34	Hot throughout the whole week. The paddy crop is now being reaped here and there in small quantities by the Joomeahs. The prospects of the joom crops are generally good, but more rain would be of benefit to the plough cultivators.
		Hill Tipperah, 12th Aug. 1874.	1·55	Weather cloudy and unsettled. Transplanting of the late rice going on; nothing particular to report.
BEHAR.				
PATNA DIVISION.	27	Patna, 17th* Aug. 1874	·99	Weather all that could be desired for the young crops, much more rain has fallen both in the Barrh and Behar Sub-divisions than at head-quarters, and the transplanting of the rice is going on briskly. Health of the district, fair.
	28	Gya, 15th " "	1·49	Seasonable weather; the bhadoi or early crops are magnificent, and the khureef or late crop is doing as well as could be wished for.
	29	Shahabad, 15th " "	5·60	Showery, with intervals of clear weather. Everywhere favorably reported on. Paddy transplanting has been carried on in all directions. Excessive rain has fallen on the plateau lands. Health of the district, on the whole, good; fever in places.
	30	Tirhoot, 15th " "	2 53	Cloudy at intervals, easterly wind prevailing. In the Hajeepore Sub-division 3·99 inches of rain fell. The prospects of the crop near about Hajeepore are good. In the interior of the sub-division the prospects are not favorable, owing to deficiency of rainfall In the Tajpore Sub-division the rain has been most partial and uneven. There has been most in the western side of the sub-division, and there heavier in the south than north. On the night of the 13th about three-quarters of an inch fell at Hursingpore, Tajpore and Poossah, but less in the west and south. The rain, light as it was, has been most useful to all bhadoi or early crops, except the very early makai, for which it has come too late. About 8-10 annas crop of makai, kownee and samon all round is still hoped. There will be more in south-west and west; for such outturn of murwa, (millet) rain is still required. There has been nowhere sufficient rain for the paddy even in low churs, this is looking burnt, and transplantation is at present at a stand still. Aluas or potatoes are being put out; Sutthnees, another sort of potatoe or bulb, are promising. In the Durbhunga Sub-division transplanting of winter rice is still checked by want of moisture Many fields on this account are lying untilled. Bhadoi crops have been injured to extent of from two to four annas, but crop on the whole promises to be a fair one. Sama (grass seed) being cut in some places. Rain much wanted. In the Mudhoobunnee Sub-division later sown bhadoi crops are suffering from the drought, but early crops are being reaped in many places. The drought is doing serious damage to the paddy crop. Transplantation on high lands almost at a stand still, though much remains to be transplanted. Great anxiety is felt with regard to this crop. In the Seetamurhee Sub-division the bhadoi dhan or early paddy and murwa have been reaped in places. Murwa early sown yielded full crop; later sown murwa not yet cut; is expected to yield 12-anna crop. Sathi and sama backward for want of sufficiency of rain; 3 or 4 inches required to ensure full crop. Maize also backward. Aghani dhan or late paddy is suffering, except in lands near Bagmutty. Cholera and malarious fever prevalent in places. In the Sudder Sub-division the prospect is the same as reported last week. Rain is much wanted for both bhadoi and winter crops. Public health good.

* Telegram of the 17th August, received on the same day, shows rainfall during the seven days immediately preceding.

No.	District and date of return.	Rainfall at Sudder Station in inches.	Character of the weather, state and prospects of the crops, and state of health at date.
BEHAR.—(*Contd.*)			
PATNA DIVN.—(*Contd.*) 31	Sarun, 15th Aug. 1874	2·46	Cloudy with sunny breaks. East wind prevailing. Partial showers throughout the district. Except where destroyed by inundation, the bhadoi or early crops are nearly everywhere thriving well, and promise an abundant harvest. Aghani or late rice is being transplanted in places where the rainfall has been sufficiently heavy, but general transplantation is still retarded in many parts of the district by the want of rain. Manufacture of indigo going on, but the outturn is small. About three-fourths of the bhadoi or early crops in the Dighwara thana are stated to have been destroyed by the late inundation, and near Chupra three-fourths of the crops in twelve villages are reported to have been lost from the same cause, while damage has been caused to crops in other villages also; detailed inquiries are being made. Prices steady. Cholera has broken out in the town and in parts of the interior.
32	Chumparun, 14th „ „	2·76	No general rainy interval, but very heavy showers throughout the district alternating with sunshine. Light showers still continue. Prospects have much improved since last report, and the rainfall has been sufficient for the present except in a small tract in the south-east of Ramnuggur Sub-division. The bhadoi or early crops are now safe for a fair outturn, which will be large compared with other years owing to the great breadth sown this year. Winter rice is generally safe for the present. More rain is wanted and expected.
BHAGULPORE DIVN. 33	Monghyr, 15th „ „	0·90	Showery weather. More rain wanted. The prospects generally on high lands continue good. Unfortunately the Ganges rose and flooded the dearahs and low lands subject to inundation before the bhadoi or early crop could be secured. The crops on several thousand acres have been more or less destroyed. It must be remembered, however, that these lands are sown with bhadoi as a speculation only, a crop being secured not oftener than once in five or six years. These remarks apply chiefly to the Begoo Serai Sub-division. In Jamooee and Sudder Sub-division prospects both as regards early and late rice crops continue very good.
34	Bhagulpore, 17th* „ „	1·85	Weather reported from the north as very favorable, leaving little more to be desired. The aghani or late rice crop with one or two more seasonable falls of rain within the next month, and a final downpour in October, should be a very fine one. Rain, however, is urgently required in the south of the district for the late rice, but it holds off notwithstanding heavy clouds. General health very good.
35	Purneah, 15th „ „	2·07	Showery and seasonable. Transplanting of late rice and reaping of early crops going on well. Prices falling considerably. New rice in large quantities in the market.
36	Sonthal Pergunnahs, 15th Aug. 1874.	1·62	Drizzling all through the week at Doomka; at Rajmehal 1·2 inches of rain; at Godda ·98; and Deoghur not received. Everything as good as possible about Doomka. Heavy rain seen constantly in the hills; good reports from the Damun. Uncertain reports from Godda. The north, which means Monceharee, now said to be doing well; janera (Indian-corn), called a 10-anna crop. Rain is wanted in Rajmehal; and the rising Ganges is doing much mischief.
ORISSA.			
ORISSA DIVISION. 37	Cuttack, 17th* Aug. 1874	5·32	Rain at Kendraparah 3·1, at Jajepore ·075. Though frequent and heavy rain was less constant last week and seems breaking; crops under water in low lands, but not damaged. Prospects excellent. Sporadic cholera.
38	Pooree, 13th „ „	2·31	There has been copious rain, which is falling daily. The weeding of the early rice crop and the transplanting of the late rice are going on well on high lands. Operations on low lands are at a stand-still, owing to excessive rain, which has submerged them and caused some slight harm to the crops in certain parts of the district. Sugarcane is doing well. Cotton is being gathered. Maudia (pulse) is being weeded, arahur (pulse) castor and teel or oil-seed plants are doing well. The prospects of all the crops are yet fair and hopeful. The rivers rose and have now fallen. The flood has caused some inconsiderable damage. Prices are stationary in the mofussil. Cholera and fever continue, but in a diminished degree.
39	Balasore, 14th „ „	2·71	Rain has fallen on six days of the week. The fall has been particularly heavy in the south-east of the district, where a great part of the pergunnahs in the north bank of the Byturnee has been under water for a considerable time, and fears are entertained for the safety of the crop in low lying plains. General prospects are excellent.
CHOTA NAGPORE. *South-West Frontier Agency.*			
40	Hazareebagh, 14th Aug. 1874.	·69	Rain throughout the district exactly as required. Early millet crop being reaped. Not a grumble anywhere. Heavy rain early in the week; fine, steamy, Calcutta weather at present. Cholera less, small-pox less, but typhoid in the barracks as before. Jails, European and native, perfectly healthy.
41	Lohardugga, 14th Aug. 1874.	3·81	Cloudy and close, but little or no rain since the 8th, when the fall was 3·60. The weather has been very favorable for harvesting the goondli (millet) crop, which is said to be a full one. All the other crops at present promise very well. In Palamow the rainfall has been 2·85. The bhadoi or early crops there are reported to be particularly fine, and the rice prospects excellent. General health pretty good.
42	Singbhoom ...	.....	Return not received.
43	Manbhoom, 15th Aug. 1874.	0·41	Dry weather. There has again been another break in the rains, and from the centre and south-east of the district the reports are less favorable than last week. In the sub-division of Gobindpore the prospects are good, as more rain has fallen there. No damage has yet been done, but more rain is very much required. The maturing of the early crops in some places is being delayed, and in others transplanting is hindered for want of water in the fields situated on high land.

* Telegram of the 17th August, received on the same day, shows rainfall during the seven days immediately preceding.

Published for general information.

CALCUTTA, STATISTICAL DEPT.,
The 18th August 1874.

R. KNIGHT,
Asst. Secy. to the Govt. of Bengal.

Weekly Report of Rainfall compiled at the Meteorological Reporter's Office

Division	District	Station	Rain from 26th July to 1st Aug 1874	Rain from 2nd to 8th Aug 1874	Rain from 1st January 1874		Remarks
					Inches	Up to date	
BENGAL						1874	
	WESTERN DISTRICTS		Inches	Inches			
BURDWAN	Burdwan	Burdwan	2 63	1 01	38 67	8th Aug	
		Cutwa	0 97	1 38	29 38	ditto	
		Culna	4 29	2 04	28 26	ditto	
		Boorbood	2 33	1 89	31 14	ditto	
		Raneegunge	1 00	1 76	23 32	ditto	
		Jehanabad	2 65	2 21	25 31	ditto	
	Bankoora	Bankoora	0 93	1 73	28 79	ditto	
	Beerbhoom	Sooree	1·82	3 41	33·12	ditto	
	Midnapore	Midnapore	3 88	2 58	19 86	ditto	
		Tumlook	4 41	2 50	28 91	ditto	
		Gurbeta	1 23	0 85	30 47	ditto	
		Contai (Dy Collr's Office	9 80	8 53	42 63	ditto	
		Contai (Exe Engr's Office	10 37	Not rec	39 33	1st Aug	
	Hooghly	Hooghly	2 97	2 40	23 54	8th Aug	
		Serampore	5 00	2 97	26 59	ditto	
	Howrah	Howrah	3 73	2 16	20 21	ditto	
	CENTRAL DISTRICTS						
PRESIDENCY	24 Pergunnahs	Saugor Island	6 40	7 40	43 45	ditto	
		Calcutta	5 27	2 90	29 71	ditto	
		Alipore (Dispensary	5 22	4 24	27 97	ditto	
		Alipore (Jail	4 95	3 45	26 03	ditto	
		Busseerhat	2 60	0 87	21 40	ditto	
		Baraset	5 59	1 34	28 18	ditto	
		Diamond Harbour	4 27	3 64	29 31	ditto	
		Barripore	3 61	4 28	27 85	ditto	
		Satkhira	1 14	1 52	23 94	ditto	
		Barackpore	4 49	2 46	26 25	ditto	
		Dum Dum	2 52	2·90	23 09	ditto.	
	Nuddea	Kishnaghur	2·86	1 68	32 39	ditto	
		Boigong	0 97	0 69	25 66	ditto	
		Meherpore	1 14	0 98	29 15	ditto	
		Chooadangah	0·80	0 73	30 21	ditto	
		Kooshtea	0 89	0 81	31 62	ditto	
		Ranaghat	1·90	3 12	28 22	ditto	
	Jessore	Jessore	0 61	2 33	29·10	ditto	
		Narail	1 24	1 63	33 25	ditto	
		Khoolna	5 75	2 15	33 03	ditto	
		Jhenidah	0 63	0 47	34·36	ditto	
		Bagirhat	3 78	0 64	34 33	ditto	
		Magoorah	1 25	1 67	30 91	ditto	
RAJSHAHYE	Moorshedabad	Berhampore	0 78	0 94	26 41	ditto	
		Rampore Haut	1 06	2 52	29 31	ditto	
		City Moorshedabad	1 65	1 31	29 41	ditto	
		Jungipore	1 27	4 07	33 27	ditto	
		Azimgunge	1 16	1 38	31 84	ditto	
		Lalgolla	1 60	0 60	27 01	ditto	
	Dinagepore	Dinagepore	1 31	2 66	44 57	ditto	
	Maldah	Maldah	1 96	0 61	30 46	ditto	
	Rajshahye	Bauleah	0 18	2 95	27 94	ditto	
		Nattore	0 98	3 24	42 39	ditto	
	Rungpore	Rungpore	0 52	0 58	58 92	ditto	
		Bhowanigunj	1 13	0 37	37 20	ditto	
		Titalya	0 30	5 45	65 36	ditto	
	Bogra	Bogra	1 80	0 72	51 96	ditto	
	Pubna	Pubna	0 58	0 78	32 42	ditto	
		Serajgunj	0 95	1 00	34 35	ditto	
COOCH BEHAR	Darjeeling	Darjeeling (Telegraph Office	Not rec	Not rec	53 93	15th July.	
		Darjeeling (Hospital	2 38	4 86	61 01	8th Aug	
	Julpigoree	Julpigoree	0 60	3 30	67 57	ditto	
		Bodah	Nil	6 23	71 23	ditto	
		Buxa (Commissioner's Office	1 31	7 16	131 44	ditto	From 12th April
		Buxa (Civil Surgeon's "	1 30	7 10	104 07	ditto	
	Cooch Behar Tributary State	Cooch Behar	0 22	6 28	103 70	ditto	

Division.	District.	Station.	Rain from 26th July to 1st Aug. 1874.	Rain from 2nd to 8th Aug. 1874.	Rain from 1st January 1874.		Remarks.
					Inches.	Up to date.	
BENGAL—(*Continued.*)			Inches.	Inches		1874.	
	Eastern Districts.						
Dacca	Dacca ...	Dacca ... Telegraph Office ...	3·11	0·42	34·67	8th Aug.	
		Dacca ... Hospital .	3·41	0·59	36·13	ditto.	
		Moonsheegunge	5·07	0·95	42·06	ditto.	
		Manickgunge	1·19	1·09	31·96	ditto.	
	Fureedpore ...	Fureedpore	1·95	1·91	39·86	ditto.	
		Goalundo	0·44	1·48	30·12	ditto.	
		Madaripore	2·50	1·90	45·10	ditto.	
	Backergunge ...	Burrisal	4·94	0·97	40·72	ditto.	
		Perozepore	4·27	1·00	27·01	ditto.	
		Patooakhally	8·49	1·34	52·15	ditto.	
		Dowlatkhan	9·63	4·05	53·38	ditto.	
	Mymensingh ...	Mymensingh	0·83	0·08	48·77	ditto.	
		Jamalpore	0·40	0·91	36·58	ditto.	
		Atia	1·15	1·70	29·08	ditto.	
		Kishoregunge	5·55	1·00	46·98	ditto.	
	Sylhet ...	Sylhet	5·33	2·73	98·26	ditto.	
	Cachar ...	Cachar	Not rec.	Not rec.	68·70	11th July.	
		Hylakandy	ditto	ditto	60·88	18th July.	
		Koyah	3·05	1·45	71·91	8th Aug.	
Chittagong	Chittagong ...	Chittagong Telegraph Office ...	11·50	1·40	58·59	ditto.	
		Chittagong Jail	3·38	1·29	53·39	ditto	
		Cox's Bazar	14·84	2·35	69·48	ditto.	
	Noakholly ...	Noakholly	6·99	4·90	59·66	ditto.	
	Tipperah ...	Comillah	3·32	3·82	51·26	ditto.	
		Brahmunberiah	2·82	1·59	36·29	ditto.	
	Chittagong Hill Tracts	Rungamatee Hill	3·32	1·46	47·53	ditto.	
	Hill Tipperah ...	Hill Tipperah	0·79	2·80	41·73	ditto.	
BEHAR.							
Patna	Patna	Patna	2·54	0·84	28·28	ditto.	
		Behar	1·52	2·38	26·43	ditto.	
		Barh	0 59	2·33	19·82	ditto.	
		Dinapore ... Jail	1·90	1·30	31·70	ditto.	
		Dinapore ... Cantonment ...	2·70	1·20	29·47	ditto.	
	Gya	Gya	2·84	3·64	26·81	ditto.	
		Nowadah	0·99	4·80	31·69	ditto.	
		Arungabad	2·25	7·21	31·06	ditto.	
		Jehanabad	1·47	2·00	24·76	ditto.	
	Shahabad	Arrah	1·10	4·37	31·61	ditto.	
		Sasseram	2·56	8·10	26·19	ditto.	
		Buxar	1·13	3·35	24·49	ditto.	
		Bhuboоah...	1·39	5·37	30·32	ditto.	
	Tirhoot	Mozufferpore	2·05	0·37	24·71	ditto.	
		Durbhunga	1·08	0·78	33 00	ditto.	
		Hajeepore	2·96	2·75	26·56	ditto.	
		Mudhoobunnee	0·96	0·50	27·18	ditto.	
		Seetamurhee	0·63	0·50	22·86	ditto.	
		Tajpore	1·04	0·05	24·23	ditto.	
	Sarun	Chuprah	0·95	3·40	26·54	ditto.	
		Sewan	0·06	1·55	24·24	ditto.	
	Chumparun ...	Moteeharee	0·30	3·25	26·28	ditto.	
		Bettiah	0·35	1·46	32·72	ditto.	
Bhagulpore	Monghyr	Monghyr	1·79	2·60	33·96	ditto.	
		Begoo Serai	0·75	2·26	17·63	ditto.	
		Jamooee	3·16	4·31	30·33	ditto.	
	Bhagulpore ...	Bhagulpore	1·14	0·53	29·67	ditto.	
		Soopool	0·60	6·64	40·89	ditto.	
		Mudheypoora	1·00	Not rec.	22·88	1st Aug.	
		Banka	0·71	2·30	30·19	8th Aug.	
		Sanborsa	0 82	5·03	33·29	ditto.	
	Purneah	Purneah	1·44	4·97	37·11	ditto.	
		Kissengunge	0·62	4·04	52 99	ditto.	
		Arrareah	0·29	4·59	49·54	ditto.	
	Sonthal Pergunnahs...	Deoghur	2·78	3·81	25·15	ditto.	
		Rajmehal	0·40	0·80	18·20	ditto.	
		Nya Doomka	2·71	7·10	23·50	ditto.	
		Godda	2·08	0·80	22·30	ditto.	

Division.	District.	Station.	Rain from 26th July to 1st Aug. 1874.	Rain from 2nd to 8th Aug. 1874.	Rain from 1st January 1874.		Remarks.
					Inches.	Up to date.	
ORISSA.			Inches.	Inches.		1874.	
Orissa	Cuttack	Cuttack ... Telegraph Office ...	5·30	·830	44·46	8th Aug.	
		Cuttack ... Hospital ...	6·46	8·90	50·74	ditto.	
		Jajpore	7·15	Not rec.	33·60	1st Aug.	
		Kendraparah	7·20	ditto	23·50	ditto.	
		Jugatsingpore	9·90	ditto	28·75	ditto.	
		False Point	8·35	5·90	34·36	8th Aug.	
	Pooree	Pooree	4·51	4·28	29·82	ditto.	
		Khoordah...	4·65	5·85	43·01	ditto.	
	Balasore	Balasore	11·81	2·82	31·30	ditto.	
		Bhuddruck	8·81	1·03	32·20	ditto.	
		Jellasore	15·07	1·70	41·57	ditto.	
		Sorah	10·21	1·61	33·95	ditto.	
		Chandbally	8·70	4·55	31·45	ditto.	
	Cuttack Tributary Mehals	Sambalpore	5·45	5·99	38·89	ditto.	
	CHOTA NAGPORE.						
	South-Western Frontier Agency.						
	Hazareebagh ...	Hazareebagh ... Jail ...	3·09	4·65	31·61	ditto.	
		Hazareebagh ... Dispensary ...	3·84	4·36	36·55	ditto.	
		Pachumba	3·28	2·47	30·43	ditto.	
	Lohardduggah ...	Ranchee	3·03	10·50	32·52	ditto.	
		Palamow	7·01	3·53	45·46	ditto.	
	Singbhoom ...	Chybassa	8·11	5·45	33·22	ditto.	
	Manbhoom ...	Purulia	2·04	3·02	22·29	ditto.	
		Govindpore	2·80	5·57	38·22	ditto.	
	ASSAM & ADJACENT HILLS.						
	Goalparah ...	Goalparah	Not rec.	Not rec.	65·80	11th July.	
		Dhoobree	ditto	ditto	69·38	4th July.	
	Kamroop ...	Gowhatty	ditto	ditto	48·82	ditto.	
		Burpettah	ditto	ditto	49·17	ditto.	
	Durrung ...	Tezpore	ditto	ditto	37·44	20th June.	
		Mungledye	ditto	ditto	36·46	ditto.	
	Nowgong ...	Nowgong	ditto	ditto	39·60	11th July.	
	Seebsaugor ...	Seebsaugor	1·56	ditto	95·78	1st Aug.	
		Golaghat	1·81	ditto	59·82	ditto.	
		Jorehaut	3·09	ditto	75·80	ditto.	
		Nazeerah	0·31	ditto	86·22	ditto.	
	Luckimpore ...	Debrooghur	Not rec.	ditto	44·95	23rd May.	
		North Luckimpore	ditto	ditto	51·32	13th June.	
		Suddya	ditto	ditto	47·61	23rd May ...	Not rec. 5th to 11th April.
	Naga Hills ...	Samoogoodting	ditto	ditto	25·04	18th July.	
	Khasi and Jynteah Hills ...	Shillong	ditto	ditto	11·10	16th May.	
		Jaowai	ditto	ditto	21·50	ditto.	
		Cherrapoonjee	ditto	ditto	133·03	23rd May.	
	Garo Hills ...	Tura	ditto	ditto	59·85	11th July.	
		Benares	3·13	4·57	27·74	8th Aug.	
		Akyab	11·50	7·10	62·90	ditto.	

CALCUTTA,
The 15th August 1874.

W. G. WILLSON,
Offg. Meteorological Reporter to the Govt. of Bengal.

Meteorological Telegraphic Report for the period 9th to 15th August 1874.

Station.	Date.	Hour.	Barometer reduced to 32°.	Barometer reduced to sea-level.	Thermometer. Dry.	Thermometer. Wet.	Humidity, Sat. =100.	Wind. Direction.	Wind. * Velocity.	Rain.	Clouds.	Weather initials.
Calcutta.	July 9th	10	29·591	29·609	88·5	83·0	78	S	4·2	0·32	CK	
		16	29·521	29·539	84·5	81·8	88	S E	5·3	0·21	.....	o
	10th	10	29·622	29·640	85·5	82·0	85	S by W	4·8	0·21	K	
		16	29·520	29·538	80·9	79·5	93	S	8·8	0·50	.....	o, d
	11th	10	29·629	29·647	84·0	80·5	85	S S E	4·3	...	K	
		16	29·516	29·534	88·2	81·5	73	S	5·7	...	C, CS	
	12th	10	29·608	29·626	86·5	82·0	81	S S E	4·8	...	K	
		16	29·526	29·544	86·3	81·5	79	S by E	6·8	...	S	
	13th	10	29·622	29·640	87·2	81·9	78	S S E	4·8	...	K	
		16	29·511	29·529	85·5	79·9	77	S S E	7·7	0·11	C, S	
	14th	10	29·597	29·615	84·7	80·0	80	S by E	5·6	...	C, K	
		16	29·507	29·525	87·0	81·5	77	S by E	8·2	0·03	C, S	
	15th	10	29·622	29·640	85·5	80·6	79	S E	5·4	...	.....	
		16	29·542	29·560	84·4	81·0	85	S	10·0	0·05	.....	
Saugor Island.	9th	10	29·613	29·619	87	82	79	S W	5·2	...	N	b, v
		16	29·510	29·516	89	83	76	S E	6·6	...	N	b, v.
	10th	10	29·634	29·640	85	80	79	S S W	4·8	...	N	v
		16	29·549	29·555	86	82	83	S	8·4	...	N	p, v
	11th	10	29·639	29·645	85	80	79	W	2·9	0·70	N	b, p, v
		16	29·544	29·550	86	80	75	S E	7·8	...	N	b, v
	12th	10	29·614	29·620	86	81	79	S S E	6·6	...	N	v
		16	29·543	29·549	86	81	79	S S E	5·9	...	N	b
	13th	10	29·641	29·647	81	79	91	S W	6·5	0·20	N	o, r
		16	29·555	29·561	85	80	79	S S W	9·5	0·30	N	v
	14th	10	29·639	29·645	80	79	95	S S E	8·2	3·70	N	o, r
		16	29·533	29·539	85	82	87	S S W	9·5	0·20	N	c, p, v
	15th	10	29·639	29·645	82	79	87	S W	5·1	1·30	N	o, v
		16	29·561	29·567	82	79	87	S W	7·3	0·10	N	o, v
Chittagong.	9th	10	29·593	29·685	84	79	79	E	3·2	...	K, KS	b
		16	29·482	29·574	85	80	79	S	7·8	...	CK, K, KS	b
	10th	10	29·621	29·713	87	80	72	S E	4·6	...	K	b, v
		16	29·529	29·621	85	80	79	S S E	13·0	...	K, KS	v
	11th	10	29·631	29·723	86	80	75	E S E	6·9	0·10	K	b, v
		16	29·514	29·606	84	80	83	S	12·2	0·20	K	p, v.
	12th	10	29·616	29·708	83	79	83	S S E	7·5	...	K, KS	v
		16	29·524	29·616	84	80	83	S E	7·9	...	K, KS	g
	13th	10	29·611	29·703	86	79	72	S E	5·8	...	CK	b, v
		16	29·529	29·622	81	79	91	S	10·9	0·10	KS	p, g
	14th	10	29·626	29·718	84	79	79	S S E	6·9	...	CK, KS	b, v
		16	29·534	29·626	85	77	68	S E	13·1	...	CK	b, v
	15th	10	29·623	29·715	86	80	75	S S E	5·9	...	K, CK	b, v
		16	29·561	29·653	84	78	75	S	1·4	...	CK, C	b, v
Madras.	8th	10	29·830	29·860	87	76	58	W	12	0·12	.....	c
		16	29·713	29·743	85	77	68	E N E	9	...	.....	c
	9th	10	29·778	29·808	83	74	63	W S W	11	...	.....	cloudy.
		16	29·651	29·681	80	75	78	W by S	6	...	.....	cloudy.
	10th	10	29·778	29·808	86	74	54	W S W	11	0·09	.....	cloudy.
		16	29·681	29·711	91	77	50	W	3	...	.....	cloudy.
	11th	10	29·788	29·818	85	75	60	S W	9	0·04	.....	cloudy.
		16	29·631	29·661	87	78	65	N E by N	8	0·01	.....	cloudy.
	12th	10	29·720	29·750	89	76	52	W	10	...	.....	b
		16	29·616	29·646	86	79	72	E S E	10	...	.....	b, c
	13th	10	29·752	29·782	85	79	75	S S W	9	0·73	.....	c
		16	29·620	29·650	91	78	53	S by W	6	...	.....	c
	14th	10	29·738	29·768	88	76	55	W	12	...	.....	b, c
		16	29·651	29·681	90	77	53	E by S	8	...	.....	b, c
Cuttack.	9th	10	29·520	29·602	86	81	79	W N W	2·9	1·20	C, S, K	
		16	29·447	29·529	84	80	83	S S W	4·0		N, C	
	10th	10	29·555	29·638	81	77	82	W N W	2·3	0·30	N, C	
		16	29·460	29·542	84	80	83	S	3·0	...	C, CK, N	
	11th	10	29·543	29·625	85	79	75	N	2·8	...	CK	b
		16	29·437	29·519	86	80	75	S	3·6	...	C, K, N	
	12th	10	29·540	29·622	85	79	75	S S W	1·8	...	CK, K, C	
		16	29·465	29·547	87	80	72	S	3·6	...	S, N, K, C	
	13th	10	29·558	29·641	81	78	86	S	2·2	0·30	N, CK	r
		16	29·447	29·529	85	81	83	S W	1·1	0·40	N	d
	14th	10	29·545	29·628	82	79	87	W S W	3·7	0·30	CS, N, C	
		16	29·453	29·535	83	79	83	S S W	4·5	...	CS, N, C	
	15th	10	29·569	29·652	80	78	91	S W	2·7	0·10	N	d
		16	29·488	29·571	81	78	86	S S W	3·1	0·10	N	r
	9th	10	29·675	29·697	83	80	87	S	1·8	...	.....	g
		16	29·565	29·587	83	79	83	S	7·1	...	.....	g
	10th	10	29·717	29·738	83	80	87	S S E	4·6	0·90	.....	g
		16	29·633	29·654	83	80	87	S	8·3	0·10	.....	b
	11th	10	29·725	29·746	83	80	87	S S E	5·1	1·00	.....	b, g
		16	29·635	29·656	83	79	83	S S W	7·8	...	.....	g
	12th	10	29·720	29·742	81	80	95	S S E	2·9	...	.....	r
		16	29·630	29·651	83	78	78	S	5·5	...	.....	r
	13th	10	29·745	29·767	79	77	90	S	2·5	1·20	.....	r
		16	29·640	29·662	82	79	87	S	3·1	...	.....	g
	14th	10	29·750	29·772	82	79	87	S S E	3·3	1·00	.....	b
		16	29·650	29·672	82	78	82	S S W	5·5	0·10	.....	b
	15th	10	29·762	29·784	77	76	95	S	2·7	0·70	.....	d
		16	29·673	29·695	80	77	86	S	5·3	0·10	.....	g

* Velocity of wind in miles per hour.

CALCUTTA,
5th August 1874.

W. G. WILLSON,
Offg. Meteorological Reporter to the Government of Bengal.

Abstract of Observations as received in the Meteorological Office, Calcutta, during the month of June 1874.

N.B.—The barometric data are reduced for temperatures and not for height above sea-level.

STATIONS.	Height above sea-level.	BAROMETER. Mean.	BAROMETER. Mean of 4 hours.	BAROMETER. Mean of 10 hours.	BAROMETER. Mean of 16 hours.	BAROMETER. Mean of 22 hours.	BAROMETER. Range.	RADIATION. Solar. Mean.	RADIATION. Solar. Max. Day.	RADIATION. Solar. Max. ⊖	RADIATION. Grass Nocturnal. Mean.	RADIATION. Grass Nocturnal. Min. Day.	RADIATION. Grass Nocturnal. Min. ⊖	TEMPERATURE OF AIR. Mean of max.	TEMPERATURE OF AIR. Mean daily range.	TEMPERATURE OF AIR. Mean of min.	TEMPERATURE OF AIR. Mean.	TEMPERATURE OF AIR. Mean of 4 hours.	TEMPERATURE OF AIR. Mean of 10 hours.	TEMPERATURE OF AIR. Mean of 16 hours.	TEMPERATURE OF AIR. Mean of 22 hours.	TEMPERATURE OF AIR. Highest Max. Day.	TEMPERATURE OF AIR. Highest Max. ⊖	TEMPERATURE OF AIR. Absolute range.	TEMPERATURE OF AIR. Lowest Min. Day.	TEMPERATURE OF AIR. Lowest Min. ⊖	HUMIDITY. Mean.	HUMIDITY. Mean of 4 hours.	HUMIDITY. Mean of 10 hours.	HUMIDITY. Mean of 16 hours.	HUMIDITY. Mean of 22 hours.	RAINFALL. In inches.	RAINFALL. Number of days.
Port Blair ...	61	29·720	...	29·765	29·675	...	·090	134·9	9th	161·0	...	.....	...	86·9	9·0	77·9	81·4	...	84·0	84·9	...	7th	91·0	18·0	30th	73·0	...	...	82	78	...	13·05	24
Nancowry ...	134	29·652	...	29·690	29·614	...	·076	158·7	19th	168·0	...	.....	...	88·0	14·9	73·1	78·3	...	86·6	83·5	...	25th	90·1	17·9	30th	72·2	...	...	65	66	...	15·26	19
Madras ...	27	29·699	...	29·758	29·641	...	·117	...	.....	...	...	.....	...	...	...	...	85·9	...	87·6	90·0	...	.....	...	...	.....	...	...	...	59	55	...	3·76	13
Vizagapatam ...	31	29·616	29·534	29·659	29·562	29·649	·097	119·3	6-7th	126·0	...	.....	...	88·1	4·6	83·5	85·7	83·8	86·6	87·4	85·1	27th	93·0	12·0	16-18th	81·0	70	75	68	66	73	3·00	10
Akyab ...	21	29·694	29·678	29·736	29·640	29·721	·096	136·7	9th	150·5	75·3	27th	73·0	87·5	11·1	76·4	81·9	78·9	83·9	83·7	81·0	9th	92·0	18·0	28th	74·0	87	92	84	82	89	39·41	23
False Point ...	18·7	29·594	29·577	29·638	29·545	29·616	·093	...	.....	...	...	.....	...	...	...	...	85·0	83·5	85·6	86·5	84·5	.....	...	...	.....	...	81	81	81	80	82	9·25	12
Cuttack ...	80	29·526	29·517	29·564	29·461	29·560	·103	147·2	23rd	160·0	76·2	6th	73·1	92·9	14·0	78·9	83·9	80·2	86·9	86·7	81·7	2nd	100·7	25·4	26th	75·3	80	89	73	72	86	17·68	15
Saugor Island ...	6	29·604	25·587	29·645	29·553	29·632	·092	138·6	7th	155·2	77·5	30th	71·9	88·4	7·7	80·7	84·8	82·6	86·3	86·7	83·5	14th	91·2	17·9	8th	73·3	83	88	79	78	86	14·48	16
Chittagong ...	90	29·605	29·600	29·648	29·548	29·625	·100	146·1	15th	160·8	75·4	29th	72·4	88·6	12·5	76·1	81·7	77·7	83·9	85·1	80·2	3rd	92·1	18·9	4th	73·2	83	91	78	77	87	15·18	22
Calcutta ...	18·11	29·590	29·571	29·633	29·535	29·621	·098	140·9	26th	149·2	...	.....	...	90·2	10·4	79·8	83·9	80·4	87·1	86·0	82·0	1st	97·0	20·0	10th	77·0	84	93	76	78	90	6·89	22
Burdwan ...	102	29·505	...	29·552	29·444	...	·108	154·8	4th	164·0	79·5	4th	72·0	92·1	?	?	?	...	87·5	87·1	...	14th	97·0	?	?	?	...	...	74	74	...	18·18	19
Jessore ...	20	29·591	...	29·635	29·534	...	·101	149·5	4th	158·0	75·6	4th	73·0	91·0	12·9	78·1	83·6	...	86·9	85·3	...	3rd	96·3	20·4	29th	75·9	...	...	78	80	...	10·45	21
Dacca ...	35	29·607	29·597	29·650	29·545	29·637	·105	149·6	9th	160·5	77·1	8th	73·8	89·2	10·5	78·7	83·4	80·1	86·0	85·9	81·5	14th	93·3	16·8	8th	76·5	85	93	79	78	91	6·14	20
Silchar ...	88·91	29·591	...	29·650	29·522	...	·128	152·3	22nd	164·0	74·7	2nd	70·0	90·8	14·6	76·2	82·3	...	83·5	86·7	...	16th	96·5	24·5	2nd	72·0	87	...	82	74	...	16·58	24
Hazareebagh ...	2,010	27·595	...	27·633	27·544	...	·089	191·5	30th	157·0	68·0	3rd	62·0	86·0	13·0	73·0	78·0	...	80·8	80·3	...	1st	97·0	28·0	2nd	69·0	83	...	75	76	...	10·82	27
Berhampore ...	64	29·533	...	29·588	29·469	...	·119	153·1	7th	166·0	70·4	16th	64·0	93·2	14·7	78·5	84·2	...	87·2	88·1	...	11-12th	98·0	21·5	4th	76·5	...	...	82	78	...	7·39	9
Gya ...	347	29·180	...	29·228	29·133	...	·095	128·7	1st	150·5	74·2	2nd	71·0	93·0	14·7	78·3	84·8	...	87·9	85·7	...	1st	108·7	36·0	3rd	72·7	...	...	76	79	...	13·08	17
Patna ...	179	29·386	...	29·488	29·333	...	·105	149·5	8th	160·2	77·2	3rd	71·9	93·2	14·0	79·2	85·1	...	87·3	87·0	...	1st	102·8	29·0	3rd	73·8	81	...	73	70	...	10·66	16
Monghyr ...	160·4	29·409	...	29·458	29·344	...	·114	147·5	1st	162·0	76·9	14th	72·2	88·2	9·5	78·7	81·8	...	85·5	87·7	...	5th	96·9	22·7	13th	74·2	...	...	79	69	...	15·73	18
Purneah ...	128	29·445	..	29·499	29·390	...	·109	143·4	1st	162·0	59·0	3rd	53·0	91·5	24·7	66·8	76·7	...	84·2	86·7	...	1st	97·7	37·3	3rd	60·4	...	...	82	77	...	13·78	19
Darjeeling ...	6,912	23·325	23·309	23·362	23·294	23·336	·068	113·8	17th	132·0	50·6	6th	45·9	67·3	10·3	57·0	61·7	58·2	64·0	95·0	59·8	22nd	71·0	17·8	2nd	53·2	94	99	89	89	99	32·38	27
Seebsaugor ...	...	29·337	...	29·401	29·273	...	·128	147·6	23rd	160·0	75·2	2nd	71·6	88·2	10·4	77·8	81·8	...	83·2	86·8	...	13th	92·2	18·5	5th	73·7	89	...	86	78	...	26·27	22
Goalparah ...	386	29·257	...	29·317	29·190	...	·127	143·9	13th	157·5	75·1	1st	70·7	87·5	12·5	75·0	81·0	...	81·4	84·5	...	4th	92·7	20·7	1st	72·0	88	...	85	80	...	16·37	22
Benares ...	262·74	29·291	22·289	29·338	29·235	29·303	·103	142·3	3rd	160·0	74·1	29th	68·0	102·6	24·3	78·3	84·9	80·3	88·3	88·0	83·0	3rd	113·0	38·0	29th	75·0	78	86	69	72	83	14·47	17
Roorkee ...	879·7	28·662	28·649	28·727	28·614	28·656	·113	147·4	1st	159·4	74·9	9-10th	71·6	94·8	17·6	77·2	85·8	80·0	87·5	92·1	83·5	1st	109.1	39·4	6th	69·7	71	83	66	57	77	11·90	16

CALCUTTA—JUNE 1874.

Mean barometric pressure of 16 years ...	29·543	Mean temperature of 16 years	84·9	Mean humidity of 16 years	81
Ditto ditto of 1874 ...	29·590	Ditto ditto of 1874	83·9	Ditto ditto of 1874	84
Excess in 1874	·047	Defect in 1874	1·0	Excess in 1874	3

Mean rainfall in of 16 years ...	12·64	
Acual fall in 1874	6·89	
Defect in 1874	5·75	

W. G. WILLSON,

Offg. Meteorological Reporter to the Govt. of Bengal.

CALCUTTA,

[illegible] August 1874.

Mean Pressures and Temperatures of the preceding Table reduced to Sea-level, with Anemometric Results and Observations of Sky Serenity.

Stations	Mean barometric pressures reduced to sea-level.	Mean temperature reduced to sea-level.	Wind. North.	North-East.	East.	South-East.	South.	South-West.	West.	North-West.	Variable.	Calm.	Percentage and Resultant.	Mean velocity daily.	Mean serenity.
Port Blair ...	29·783	81·5	1	...	4	16	9	30	...	...	..	...	68 S, 8 W	262·1	5 02
Nancowry ...	29·791	78·6	3	1		..	3	23	21	9	...	...	73 S, 78 W	295·4	1·10
Madras ...	29·727	85·9	1	...	4	6	4	27	16	2	...	..	63 S, 49 W	238·8	...
Vizagapatam ...	29·647	85·7	2	..	3	18	16	24	52	5	...	..	58 S, 55 W	115·8	4·15
Akyab ...	29 716	81·9	3	8	9	25	45	23	5	2	...	...	58 S, 8 E	110·4	2·35
False Point ...	29·613	85·0	...	4	6	9	15	37	30	3	3	13	50 S, 45 W	...	...
Cuttack ...	29·609	84·1	5	5	4	7	20	37	12	2	...	28	41 S, 33 W	96·8	3·71
Saugor Island ...	29·610	84·8	...	6	6	12	44	39	13	...	...	...	66 S, 16 W	310·5	2·45
Chittagong ...	29·698	81·9	4	11	32	34	19	14	4	1	...	1	53 S, 51 E	171·9	3·52
Calcutta ...	29·608	83 9	1	...	8	25	67	14	4	1	...		78 S, 7 E	155·1	...
Burdwan ...	29·609	.....	...	...	10	8	22	12	5	...	...	3	60 S, 3 E	140·6	3 53
Jessore ...	29·612	83·6	...	1	3	22	27	6	...	...	...	1	81 S, 18 E	109·9	3·30
Dacca ...	29·643	83·4	....	1	9	34	38	11	...	..	...	21	65 S, 21 E	144·0	2 12
Silchar ...	29·682	82 5	8	7	13	6	2	3	10	10	...	1	20 N, 14 E	92·2	1·78
Hazareebagh ...	29·556	82 4	2	4	12	12	5	9	9	4	...	3	22 S, 23 E	229·1	2·05
Berhampore ...	29·598	84·3	4	12	19	14	8	1	...	...	...	2	62 S, 36 E	148·8	...
Gya ...	29·529	85·6	2	2	14	5	2	5	...	2	5	5	35 S, 73 E	68·5	2·57
Patna ...	29·568	85·5	...	4	30	11	5	3	3	1	...	3	61 S, 72 E	131·2	2·15
Monghyr ...	29 573	82·1	...	10	41	4	2	1	2	...	...	...	80 N, 88 E	100·8	2·08
Purneah ...	29·578	77·0	1	32	16	10	...	1	...	...	...	...	79 N, 71 E	...	2·60
Darjeeling ..	.....	.....	2	11	37	21	12	9	21	6	...	1	28 S, 56 E	...	0·88
Seebsaugor ...	.....	.....	11	10	4	5	15	7	4	4	...	...	6 S, 48 E	80·4	1·68
Gowalparah ...	29·648	81·9	...	5	15	5	3	9	7	6	...	10	11 S, 41 E	108·9	3·95
Benares ...	29·555	85·5	4	12	16	4	7	6	5	2	...	4	28 S, 89 E	128 1	2·04
Roorkee ...	29·532	87·8	..	1	...	37	1	1	1	8	...	63	26 S, 42 E	96·4	5·82

NOTE.

Barometric Pressure.—The pressures in column 2 of the above table, for all stations below 500 feet, are reduced from those given in column 3 of the table on the previous page, by adding the weight of a column of air of the temperatures given in column 17. For stations above 500 feet elevation the reduction is made by Dippe's tables, as given in Guyot's "Meteorological and Physical Tables." The temperatures at the sea-level are taken from column 3 of the above table.

Temperature.—The temperatures in column 3 are reduced from those in column 17 on the preceding page by adding 1° Fahrenheit for every 450 feet.

Wind Resultant.—The resultant wind direction and its comparative predominance are calculated from the whole number of wind observations recorded during the month. The relative predominance in the direction of the resultant is given, as a percentage of the whole number of observations. The direction is computed in the usual way by Lambert's formula.

Serenity.—This column gives the average proportion of unclouded sky; a cloudless sky being indicated by 10, and one completely overcast by 0.

The above, being all comparable, afford the data for constructing a meteorological chart for the month, which shall show the isobaric and isothermal lines and the resultant wind directions, which last may be represented by arrows of varying length, proportioned to the prevalence of the wind. To these may be added the rainfall from the previous tables.

CALCUTTA,
The 17th August 1874.

W. G. WILLSON,
Offg. Meteorological Reporter to the Govt. of Bengal.

Results of the Meteorological Observations taken at the Surveyor-General's Office, Calcutta, from 8th to 14th August 1874.

Month.	Date.	Mean reduced barometer	Thermometer. Highest reading.	Thermometer. Lowest reading.	Thermometer. Max. solar radiation.	Mean dry bulb.	Mean wet bulb.	Computed mean dew-point.	Mean degree of humidity	Wind. Prevailing direction.	Wind. Max. pressure.	Wind. Daily velocity.	Rain.	Moon's phases.	General Remarks.
		Inches.	°	°	°	°	°	°			lb	Miles	In.		
Aug. ...	8th	29 621	92 0	80·5	144·2	85·1	81·2	78·5	0·81	S S E & S by E	...	104·7	0·32	...	Cirrostrati, cumuli, and cirri and overcast. Thunder at 6¼ P.M. Sheet lightning at midnight, 9 and 10 P.M. Rain from 5½ to 7 P.M.
	9th	·561	90·8	81·5	140·0	84·4	81·4	79·3	·85	S by E & S E	0·8	90·8	0·21	...	Overcast, and cirrocumuli. Thunder from 1½ to 4 P.M. Sheet lightning at midnight, 4 A.M., 10 and 11 P.M. Slight rain at 4½ A.M., 2½, 3, 4½, and 9½ P.M.
	10th	·580	86·2	77·8	138·0	81·8	79·8	78·4	·90	S E, S S W & S S E	0·8	101·3	0·71	...	Cirri, cumuli, overcast, and clear. Thunder at 11½ A.M. and 1½ P.M. Rain from 3 to 4½, and 11½ A.M. to 4 P.M.
	11th	·572	88·2	79·0	...	83·0	80·0	77·9	·85	S S E, S & S by E	...	91·9	...	...	Cumuli and clear. Drizzled at 2 P.M.
	12th	·571	88·8	80 0	138·8	83·6	80·6	78·5	·85	S by E & S S E	...	116·4	...	●	Clear, cumuli and stratoni.
	13th	·583	87·2	80 2	117·0	82·7	80·1	78·3	·87	S by E, S S E & S	...	117·6	0·11	...	Clear, cirri, cumuli, and overcast Slight rain between 10 and 11, and at 12½ A.M.
	14th	·572	88·3	79·8	140·7	82·9	80·1	78·1	·86	S by E	...	152·3	0·03	...	Cirri and stratoni, cirri and cumuli. Thunder at 10¾ P.M. Light rain at 11½ A.M. and 11 P.M.

The mean barometer, as likewise the dry and wet bulb thermometer means, are derived from the twenty-four hourly observations made during the day.

The dew-point is computed with the Greenwich constants. The figures in column 10 represent the humidity of the air, the complete saturation of which being taken at unity. The receiver of the lower rain gauge is 1½ feet, and that of the anemometer 70 feet 10 inches above the level of the ground. The velocity of wind, as indicated by Robinson's anemometer, is registered from noon to noon.

The extreme variation of temperature during the past seven days	...	14·2
The maximum temperature during the past seven days	...	92·0
The maximum temperature during the corresponding period of the past year	...	88·0
The mean humidity during the past seven days	...	0·86
The mean humidity during the corresponding period of the past year	...	0·90
		Inches.
The total fall of rain from 8th to 14th ... by lower rain gauge	...	1·38
The total fall of rain from 8th to 14th ... by anemometer gauge	...	1·23
Ditto ditto ditto, average of twenty previous years	...	3·27
Ditto ditto between the 1st January and the 14th August	...	29·07
Ditto ditto ditto, average of twenty previous years	...	43·91

GOPEENAUTH SEN,
In charge of the Observatory.

The 17th August 1874.

Weekly Return of Traffic Receipts on Indian Railways.

NALHATI STATE RAILWAY

Approximate Return of Traffic for the week ended 8th August 1874, *on* 27¼ *miles open*

	Coaching Traffic			Merchandise and Mineral Traffic			Total traffic receipts
	Number of passengers	Coaching receipts.		Weight carried	Receipts		
		Rs A P	£ s d	Mds Srs	Rs A P	£ s d	£ s d
Total traffic for the week	1,021	772 0 0	77 4 0	9,732 0	699 26 0	69 18 0	147 2 0
Or per mile of railway	37	28 0 0	2 16 0	357 0	26 0 0	2 12 0	5 8 0
For previous 5 weeks of half year	5,405	4,131 0 0	413 2 0	47,104 0	3 411 0 0	341 2 0	754 4 0
Total for 6 weeks	6,426	4,903 0 0	490 6 0	56,836 0	4,110 0 0	411 0 0	901 6 0
Comparison							
Total for corresponding week of previous year	1,249	830 0 8	83 0 1	2,604 0	287 3 9	28 14 5	111 14 6
Per mile of railway corresponding week of previous year	46	30 7 4	3 0 11	95 22	10 8 8	1 1 1	4 2 0
Total to corresponding date of previous year.	7,904	5,594 6 11	559 8 10	17,352 10	1,503 15 6	150 7 11	709 16 9

CALCUTTA AND SOUTH-EASTERN STATE RAILWAY.

Approximate Return of Traffic for week ended 8th August 1874, *on* 28 *miles open*

		Rs A. P	£ s d	Mds Srs.	Rs A P	£ s d.	£ s d
Total traffic for the week .	5,925	859 0 0	85 18 0	11 981 0	368 0 0	36 16 0	122 14 0
Or per mile of railway	212	30 8 0	3 1 0	428 0	13 0 0	1 6 0	4 7 0
For previous 5 weeks of half-year	28,426	3,989 0 0	398 18 0	65,470 0	1,997 0 0	199 14 0	598 12 0
Total for 6 weeks .	34,351	4,848 0 0	484 16 0	77,451 0	2 365 0 0	236 10 0	721 6 0
Comparison							
Total for corresponding week of previous year	4,279	728 15 6	72 17 11	16 977 0	569 2 9	56 18 4	129 16 3
Per mile of railway, corresponding week of previous year	153	26 0 7	2 12 1	606 0	20 5 3	2 0 8	4 12 9
Total to corresponding date of previous year	25,610	4,366 9 6	436 13 2	1,11,724 0	3,646 13 6	364 13 8	801 6 10

EAST INDIAN RAILWAY—MAIN LINE.

Approximate Return of Traffic for Week ended 8th August 1874, *on* 1,280 *miles open*

		Rs A P	£ s d	Mds Srs	Rs A P	£ s d	£ s d
Total traffic for the week	1,00,925	1,37,855 1 11	12 636 14 4	9,63,443 20	* 4,01,191 15 0	36,775 18 7	49,412 12 11
Or per mile of railway		107 11 2	9 17 5		313 6 11	28 14 8	38 12 1
For previous 5 weeks of half-year	471,823	5,61,051 11 6	51,429 14 10	44,54,482 10	18,71,525 12 6	171,556 10 7	2,22,986 5 5
Total for 6 weeks	572,748	6,98,906 13 5	64,066 9 2	54,17,925 30	2 272,717 11 6	2,08,332 9 2	2,72,398 18 4
Comparison							
Total for corresponding weeks of previous year	99,389	1,11,146 8 6	10,188 8 8	4,57,249 30	2,02,472 10 0	18 559 19 10	28,748 8 6
Per mile of railway, corresponding week of previous year		86 13 4	7 19 2		158 2 11	14 10 0	22 9 2
Total to corresponding date of previous year	5,90,773	7,15,782 8 9	65,613 8 0	28,85,521 30	13,10,840 4 9	120,160 7 3	1,85,773 15 3

* Rs 15,898-9 added on account of estimated proportion of freight on food-grains due by Government for this week

EAST INDIAN RAILWAY—JUBBULPORE LINE

Approximate Return of Traffic for week ended 8th August 1874, *on* 223½ *miles open*

		Rs A P	£ s d	Mds Srs	Rs A P	£ s d	£ s d
Total traffic for the week	4,839	10,168 15 9	932 3 2	61,109 10	* 13,826 9 0	1,267 8 8	2,199 11 10
Or per mile of railway		45 8 0	4 3 5		61 13 10	5 13 5	9 16 10
For previous 5 weeks of half-year	15,531	42,305 14 1	3,878 0 9	3 32 464 30	96,987 7 3	8 890 10 4	12,768 11 1
Total for 6 weeks	20,370	52,474 13 10	4,810 3 11	3 93,574 0	1,10,814 0 3	10,157 19 0	14 968 2 11
Comparison							
Total for corresponding week of previous year	3,135	6,098 15 9	559 1 6	23 102 10	7,826 3 4	717 8 0	1,276 9 6
Per mile of railway, corresponding week of previous year	. .	27 4 8	2 10 1		35 0 3	3 4 2	5 14 3
Total to corresponding date of previous year . . .	19,296	43,058 12 0	3,947 1 1	1,68 481 30	54,341 1 0	4,981 5 3	8,928 6 4

* Rs 3,000 added on account of estimated proportion of freight on food grains due by Government for this week

EASTERN BENGAL RAILWAY.

Approximate Return of Traffic for Week ended 8th August 1874, on 158¼ miles open.

	Coaching Traffic.			Merchandise and Mineral Traffic.			Total traffic receipts.
	Number of passengers.	Coaching receipts.		Weight carried.	Receipts.		
		Rs. A. P.	£ s. d.	Mds. Srs.	Rs. A. P.	£ s. d.	£ s. d.
Total traffic for the week	26,246	15,901 14 6	1,457 13 6	1,46,382 18	51,401 2 7	4,711 15 6	6,169 9 0
Or per mile of railway	166	100 7 9	9 4 3	925 0	324 13 0	29 15 6	38 19 9
For previous 5 weeks of half-year...	138,211½	77,696 4 3	7,113 3 2	5,05,928 21	1,13,245 6 5	10,380 16 6	17,493 19 8
Total for 6 weeks	1,64,457½	93,598 2 9	8,570 16 8	6,52,310 39	1,64,646 9 0	15,092 12 0	23,663 8 8
COMPARISON.							
Total for corresponding week of previous year	28,159½	15,786 4 6	1,447 1 6	1,20,902 21	30,278 13 5	2,775 11 2	4,222 12 8
Per mile of railway, corresponding week of previous year	180	100 13 11	9 4 11	773 0	193 7 7	17 14 9	26 19 8
Total to corresponding date of previous year	1,51,378	88,621 13 0	8,123 13 10	5,24,229 36	1,13,080 5 3	10,365 13 11	18,489 7 9

Printed and published by EDWIN MORRIS LEWIS, at the Printing Office of the Bengal Secretariat, No. 28, Chowringhee, in the City of Calcutta.—August 19, 1874.

Political

[REGISTERED No. 29.]

No. 34 of 1874.



The Calcutta Gazette.

WEDNESDAY, AUGUST 26, 1874.

CONTENTS.

	Page.
PART I.—Orders and Notifications by the Lt.-Governor of Bengal, the High Court, Government Treasury, &c.	1283—1325
PART II.—Advertisements	1947—1999
PART III.—Acts of the Bengal Council	*Nil.*
PART IV.—Bills of the Bengal Council	*Nil.*
PART V.—Acts of the Legislative Council of India ...	*Nil.*
PART VI.—Bills of the Legislative Council of India ...	*Nil.*
SUPPLEMENT No. 34	2777—2979

PART I.

Orders and Notifications by the Lieut.-Governor of Bengal, the High Court, Government Treasury, &c.

ORDERS BY THE LIEUTENANT-GOVERNOR OF BENGAL.

REVENUE AND GENERAL DEPARTMENTS.

No. 2291.

GENERAL.—*The 17th August* 1874.—The following Officers are appointed District Grain Accountants of the stations mentioned, viz.—

Mr. J. H. S. Biddulph, East Tirhoot. Mr. F. J. Atkinson, West Tirhoot.
,, W. H. Dobbie, Chumparun.

The 18th August 1874.—Baboo Rajendro Nath Mookerjee, Additional Sub-Deputy Collector, Hooghly, is appointed as a Relief Officer in that district.

The 20th August 1874.—Moulvi Abdool Hye, Deputy Magistrate and Deputy Collector, Dacca, having returned to duty on the forenoon of the 4th instant, the unexpired portion of the leave granted to him under orders of the 25th May 1874 is cancelled.

The 21st August 1874.—Baboo Ishree Pershad, Sub-Deputy Collector, Sonthal Pergunnahs, is allowed leave for one month under Section 21, Chapter VI of the Civil Leave Code.

The following Assistant Magistrates and Collectors employed in Bogra are vested with the powers of a Collector under Act X of 1870 for the purpose of acquiring lands for relief roads in that district, viz.—

Mr. George Henry Atkinson. Mr. Frank Robert Stanley Collier.
,, John Nugent. ,, Krishna Gobind Gupta.

The 22nd August 1874.—Mr. John Geoghegan, Acting Secretary to the Board of Revenue, is allowed furlough for one month and seven days, under Section 10 (*a*), Chapter III of the Civil Leave Code, with effect from the 25th July 1874.

Baboo Rojoni Nath Chatterjee, Deputy Magistrate and Deputy Collector, is vested with the powers of a Collector under Section 3, Act X of 1870, for the purpose of taking up lands required for relief roads in the Purneah district.

The 24th August 1874.—Baboo Heera Lall Mookerjee, Deputy Magistrate and Deputy Collector, on leave, is allowed leave for four months under Section 3, Supplement F of the Civil Leave Code, in extension of the leave granted to him under orders of the 20th June last.

Baboo Gopal Chunder Banerjee, B.L., is appointed temporarily to be a Sub-Deputy Collector of the Second Grade at Diamond Harbour, in the 24-Pergunnahs, *vice* Baboo Poorna Chunder Roy.

Baboo Krishna Chunder Das, Extra Assistant Commissioner, Julpigoree, is allowed leave for one month and six days under Section 21, Chapter VI of the Civil Leave Code, with effect from the 9th October next.

Captain Ninian Lowis is appointed to act as Manager of the Chota Nagpore Estate during the absence, on leave, of Mr. G. K. Webster, or until further orders, with effect from the date on which he relieved that officer.

The 25th August 1874.—Mr. Andrew William Cosserat, Extra Assistant Commissioner, is allowed leave for a period not exceeding thirty days, from the 5th August 1874, the date following the day, of his return from furlough, to enable him to join his appointment.

Mr. Albert Champion Mangles, Magistrate and Collector of Patna, is allowed leave for one month under Section 21, Chapter VI of the Civil Leave Code, with effect from the 23rd instant.

Mr. Henry James Newbery is appointed to act as Magistrate and Collector of Patna during the absence, on leave, of Mr. A. C. Mangles, or until further orders.

Baboo Kasi Kinker Sen, Deputy Magistrate and Deputy Collector, Rajshahye, is allowed leave for fifteen days under Section 3, Supplement F of the Civil Leave Code, with effect from the 3rd instant.

Baboo Doorga Mohun Ghose, Sub-Deputy Collector, Mymensingh, is allowed leave for six months under Section 5, Supplement F of the Civil Leave Code.

Mr. W. O. Clark, C.S., on special duty in Tirhoot, is transferred to the Sudder Station of Chumparun.

Baboo Luchmi Narain, Deputy Magistrate and Deputy Collector, Chumparun, is transferred to Shahabad.

POLICE.—*The 24th August* 1874.—Major Quintin Dick Parsons, Assistant Inspector-General, Railway Police, is allowed subsidiary leave for a period not exceeding thirty days to enable him to proceed to Europe on furlough.

EDUCATION.—*The 24th August* 1874.—The following gentlemen are appointed to be members of the District School Committee of Gya, viz.—

Mr. E. Grey, Judge.
,, G. R. K. Meares, District Superintendent of Police.
Baboo Bhup Sen Singh, Government Pleader.
Mirza Dost Mohammed,

MEDICAL.—*The 24th August* 1874.—The services of Third Grade Assistant Surgeon Dwarkanath Sen, a Supernumerary at the Presidency, are placed at the disposal of the Government of the North-Western Provinces.

CUSTOMS.—*The 24th August* 1874.—Captain H. Lawrell, Superintendent of the Preventive Service for the Port of Calcutta, is allowed leave for three months under Section 21, Chapter VI of the Civil Leave Code.

Mr. A. W. Shawe, Inspector, is appointed to act as Superintendent of the Preventive Service for the Port of Calcutta during the absence, on leave, of Captain H. Lawrell, or until further orders.

LOCAL FUND.—*The 24th August* 1874.—Baboo Bogola Prosono Mozoomdar, Sub-Registrar, is appointed to be Vice-Chairman of the District Road Committee of Noakholly.

ROAD CESS.—*The 25th August* 1874.—Baboo Sharoda Prosad Sookul, a Zemindar of Nattore, is appointed, under Section 49, Act X (B.C.) of 1871, to be a member of the Rajshahye District Road Cess Committee, *vice* Baboo Kishory Lal Roy, who has left the district.

RIVERS THOMPSON,
Secy. to the Govt. of Bengal.

NOTIFICATION.

The 24th August 1874.—In continuation of the Notification of the 28th July 1874, published in the *Calcutta Gazette* of the 29th idem, the name of Mr. Samuel Simpson Jones, Assistant Magistrate and Collector, Moorshedabad, is noted as entitled to be considered as passed by the Higher Standard, *subject to his fully qualifying and passing in Bengali and Hindustani by that Standard within one year from his release from famine duty.*

RIVERS THOMPSON,
Secy. to the Govt. of Bengal.

[First Publication.]

RESOLUTION.

GENERAL DEPARTMENT.

SECTION B.

Calcutta, the 22nd August 1874.

READ—

Resolution in the Financial Department of this Government, dated 22nd April 1873, regarding the provision of executive establishments to sub-divisions.

Rules for the Instruction and Examination of Candidates for the Native Civil Service, dated 22nd April 1873.

Report by the Superintendent of the Subordinate Civil Service Examination of the result of the examination held in March last at Hooghly, Patna, Dacca, Cuttack, and Gowhatty.

This office letter to the Director of Public Instruction, dated 10th October last, prescribing the revised rules for the Native Civil Service Examination of 1865, and for the regulation of the Native Civil Service Classes.

LISTS of the candidates who passed at the Native Civil Service Examinations which were held during the month of March last at Hooghly, Patna, Dacca, Cuttack, and Gowhatty, have already been published in the *Calcutta Gazette.*

2. Of 423 candidates who obtained permission, 385 actually appeared and were examined. Of these 67 were declared by the examiners to have passed in the higher grade and 132 in the lower grade. One more candidate has been passed in the lower grade on the recommendation of the Superintendent of the Examinations. The total number of passed candidates is 200.

3. Of the candidates who passed in the lower grade, nine having passed with distinction, have been placed, at the special recommendation of the Superintendent of the Examinations, in the higher grade, making a total of 76. Of these 38 having fulfilled the requirements of paragraph 4, Part II, of the Rules for the Instruction and Examination of Candidates for the Native Civil Service, dated 22nd April 1873, have been placed in Class I and declared eligible for all appointments in the Subordinate Civil Service. The remaining 38 candidates have been placed in Class II, and will become eligible for all such appointments on their serving for one year in appointments of less value than Rs. 100 per mensem, for which they are now declared qualified.

4. The remaining 123 who passed in the lower grade, and the one who has been specially so passed, have been placed in Class III, and are declared qualified to hold appointments of less value than Rs. 100 per mensem.

5. The Commissioners to whose divisions the second class men of the examinations of 1873 were allotted, have been desired to report on their qualifications. If they are found deserving, they will be declared to be eligible for all appointments.

6. Two of the candidates who have passed in the first class are natives of Assam, and are anxious for employment in that province. Their cases will be brought to the notice of the Chief Commissioner of Assam, and a copy of Mr. Grimley's remarks regarding these two candidates in paragraph 6 of his report will be forwarded for the information of the Chief Commissioner.

7. Baboo Nundkishore Dass, Deputy Magistrate and Deputy Collector, and Bhoonya Abdoor Ruhman Khan, Sub-Deputy Collector in Orissa, who were appointed to their respective offices subject to passing the Native Civil Service Examination, and have passed in the higher grade, are now confirmed in their appointments.

8. The Superintendent of the Examinations recommends that a silver medal be awarded to Baboo Lolitmohun Dhur, the first on the list of the passed candidates. The Lieutenant-Governor has already, in recognition of the merits of this native gentleman, conferred on him an appointment of acting Deputy Magistrate and Deputy Collector, and he considers this, under the circumstances, the more appropriate form of reward.

9. Another passed candidate of this year, Baboo Omoollo Churn Mullick, who was formerly a member of the Subordinate Executive Service, but removed for failure to pass the departmental examinations within the prescribed time, has, in accordance with the promise held out to him at the time of his removal, been appointed to act as a Deputy Magistrate and Deputy Collector.

10. Forty other canditates have been appointed temporary Sub-Deputies or Relief Superintendents in connection with the present famine relief operations, since the date of the examination.

11. The following is an abstract of the allotment which has been made of the passed candidates, exclusive of the two passed candidates who will be recommended to the Chief Commissioner of Assam :—

Division	1st class candidates.	2nd class candidates.	3rd class candidates
Burdwan	5	5	14
Presidency	6	6	13
Rajshahye	6	8	13
Cooch Behar	1	0	4
Dacca	4	4	12
Chittagong	2	4	10
Patna	5	3	25
Bhagulpore	3	3	15
Orissa	2	2	7
Chota Nagpore	2	3	11
Total ...	36	38	124

12. A list showing the names of the candidates allotted to the different divisions has been already circulated with this office Circular No. 12E, dated the 14th instant. They are recommended to report themselves to the Commissioners of the divisions to which they are assigned. Any candidates who wish to exchange by mutual arrangement with other candidates placed in the allotment list, may jointly apply to Government for permission to do so within a month of the publication of this resolution. Commissioners who have exhausted their own lists may select men from the other lists with the consent of the Commissioner to whom the candidate has been allotted.

13. The attention of Commissioners is drawn to the following extract from the Native Civil Service Examination Rules now in force :—"Lists of successful examinees will be published in the *Gazette*, so that Commissioners, Magistrates, and Educational Committees, may select for ministerial or other appointments passed candidates for whom vacancies in the Native Civil Service may not be immediately available."

14. Detailed lists showing the past service, the University or other attainments of each candidate, and the special subjects in which he passed, will be forwarded to Commissioners.

15. Unpassed candidates who were temporarily admitted to appointments pending the result of the late examination, or who were appointed subject to passing at that examination, and have failed to do so, should be now replaced

by passed men. The attention of all Commissioners of divisions is requested to this order.

16. It is to be understood that the appointments which have been made or may be made of men who have never before served Government are on probation for a year, and that their confirmation will depend on the practical efficiency shown by them. The District Officers will report on this point through the Commissioner after the expiry of a year. Their attention is drawn to paragraph 18 of the Resolution in Financial Department of 22nd April 1873. The reports now overdue should be submitted at an early date to the address of the Secretary to this Government in the General Department, Section B.

17. The Superintendent of the Examinations has recommended that thirty-seven of the candidates who have failed, but who have attained the passing standard of marks in certain subjects, may, if they appear at the next examination, be exempted from examination in those subjects. The proposal is however opposed to the principle on which these examinations have been hitherto conducted, and does not commend itself to the Lieutenant-Governor.

18. Mr. Grimley has also suggested that Messrs. Swinden, Babanau, and Lloyd, be considered qualified for appointments in the Opium Department, as they have succeeded in passing in some of the subjects which are obligatory for opium candidates. There are, however, other considerations which regulate the special nominations required under the rules for opium appointments, and the Lieutenant-Governor is not prepared to adopt the proposals made in favor of these gentlemen. Their success in the subjects in which they have passed qualify them for the general service, but gives them no claim to be admitted to the Opium Department.

19. As explained in the letter to the Board of Revenue, No. 1157G, dated 28th October 1872, candidates for opium appointments are required to pass in—

1. English.	4. Law (opium laws and rules, &c.).
2. Vernacular.	5. Chemistry.
3. Surveying.	6. Botany.

They are not required to pass in engineering or drawing. Apparently there has been some confusion from a misunderstanding of the rules in the recent examinations. In future when special permissions are given to candidates for the Opium Department, they will be informed of the rules which regulate their examination.

20. Mr. J. W. H. Dalrymple Clark, who was appointed to act as Assistant Superintendent of Police, subject to passing the examination for police appointments, has passed very successfully in criminal law, but has failed in other subjects. He was only nominated in November last, and has had but little time for preparation. He has lately been employed on distant duty in connection with the famine relief operations in Julpigoree, and under these circumstances will retain his present acting appointment subject to the results of the next examination.

21. The total amount of fees received from candidates at the late examinations is Rs. 9,060. The sum of Rs. 3,704-5-3 has already been disbursed, debitable to the receipts on account of fees. The propositions submitted by Mr. Grimley for remunerating the examiners and other gentlemen who have assisted in the late examinations are sanctioned. In addition, it is necessary to provide some remuneration for Mr. Grimley for his share of the work performed by him as Superintendent of the Examination subsequent to the date of his assuming charge of the office of Secretary to the Board of Revenue on the 13th April, when the special allowance, which he had drawn at the rate of Rs. 1,000 a month from the 15th January last, ceased. Mr. Grimley's labors have not been light, and he has performed the duty very satisfactorily. The Lieutenant-Governor is pleased therefore to pass to him a further remuneration of Rs. 500 a month for two months from the 13th April last. The further expenditure thus sanctioned amounts in all to Rs. 4,503, and is shown in detail in the statement appended to this Resolution.

22. The thanks of Government are due to Mr. Grimley and to the gentlemen who were associated with him in conducting the examination; and the Lieutenant-Governor has much pleasure in acknowledging the services which have been again rendered in the matter by Messrs. Sutcliffe and Thwaytes and by other gentlemen in the Educational Department.

23. The Lieutenant-Governor regards the general outturn of these examinations with satisfaction, as showing that the system is duly appreciated by the educated classes, and that increasing numbers are endeavouring to qualify themselves by study and experience.

24. But it must be borne in mind that the result of the past examination, and of those which were held on two previous occasions, has been to render 376 gentlemen eligible for appointments. The appointment to sub-divisions for the first time of subordinate executive officers has enabled Government already to provide almost all those passed on previous occasions with suitable posts, and in this year the necessities of the famine have rendered available a considerable number of appointments for the men who have passed this year's examination. In the future, however, the requirements of the Government service will be on a much smaller scale. Including temporary and officiating appointments, the approximate number of officers of the higher grade in the services for the supply of which these examinations were specially organized is 375, as in the margin. Excluding temporary posts, there are only 100 appointments of the lower grade of such a character as passed candidates would be likely to accept in the sub-divisional establishments. To these must be added whatever appointments Magistrates and Educational Committees may put at their disposal. Taking all these into account, it is not likely that the number of vacancies in appointments of both grades will exceed 15 on an average yearly. And it is to be remembered that under the rules it has been distinctly laid down that a passed candidate is not entitled by his success to an appointment under Government, but is only eligible for such appointments as vacancies arise. It is not, therefore, absolutely obligatory that all the appointments which may fall vacant shall be conferred on the gentleman selected from among the passed candidates. The selection of Government is not entirely limited to the list of those who have succeeded at these examinations. The Lieutenant-Governor though quite desirous of maintaining the principle of the existing rules, yet deems it expedient to state these circumstances, lest expectations should arise to an extent which Government may be unable to fulfil.

Deputy Magistrates and Deputy Collectors ...	232
Sub-Deputy Collectors	114
Subordinate Executive Service in Non-Regulation Provinces	29
Total ...	375

25. From what is above stated, it appears that already there are many more passed candidates for appointments on the Government lists than Government can ordinarily hope to provide for in the next two years. In the rules which have already been published for the examination which is to be held in the early part of next year, some provision has been made with a view to reduce the number of those who can present themselves for examination, and further proposals have been made for effecting this in a greater degree eventually. The Lieutenant-Governor apprehends that it may become necessary to make some limitation of the rule under which candidates obtaining a certain number of marks on different subjects are qualified for appointments, or to adopt for the future the competitive system (with such modifications as may be found expedient), and to limit the number of successful candidates to the number of vacancies which may be previously notified to exist in the several grades. Before finally determining the course to be adopted, His Honor will await the result of the next examination under the rules which have already been published. In the meantime, the standard of proficiency to be exacted at the next examination must be raised; and while candidates who gained one-third marks in each paper and half marks on each subject were passed on previous occasions, on this one it will be an instruction to the examiners to require two-third marks in each paper and subject from the candidates for both the higher and the lower grades.

Statement showing the Remuneration sanctioned to the Examiners and the other Gentlemen who assisted in the late Examination.

Name.	Amount of remuneration.	Subject of examination.
	Rs.	
Mr. W. H. Grimley	1,000	Revenue, criminal, and opium laws, official orders, &c., &c.
„ J. M. Scott	909	Surveying and engineering.
„ S. F. Downing	420	Ditto ditto.
„ C. Grant	420	Ditto ditto.
Lieutenant Cameron	100	Ditto ditto.
Baboo Haran Chunder Banerjee ...	9	Ditto ditto.
„ Kallyprosono Mookerjee ...	20	Ditto ditto.
Another officer	20	Ditto ditto.
Mr. J. Willson	100	Botany.
„ W. G. Willson	100	Chemistry.
Moulvie Abdul Luteef	100	Vernacular.
Rev. K. M. Banerjee	32	Ditto.
Baboo Bruhmo Mohun Mullick ...	206	Ditto.
Mr. J. G. Charles	300	Riding and gymnastics.
„ F. J. Rowe	200	Ditto ditto.
„ H. Blochmann	150	Translating questions.
„ J. S. George	120	For acting as assistant.
„ C. N. Banerjea	80	Ditto.
„ E. M. Lewis	50	Printing secretly.
Baboo Gossain Dass Hazra ...	40	Translating, guarding the examinees, and otherwise assisting.
„ Nundo Lall Mookerjee ...	25	Ditto ditto.
Moonshi Ameer Hyder Khan ...	50	Ditto ditto.
Baboo Bhoobun Chunder Dhur ...	16	Ditto ditto.
Dr. Jadub Chunder Bose ...	16	Ditto ditto.
Mr. J. F. Thompson	20	Ditto ditto.
Total ...	4,503	

DISTRIBUTION LIST OF CANDIDATES WHO HAVE PASSED SUCCESSFULLY AT THE NATIVE CIVIL SERVICE EXAMINATION HELD IN MARCH 1874.

BURDWAN DIVISION.

Class I.

1. Lolitmohun Dhur.
2. Saradaprasad Sirkar.
3. Kedar Nath Ghose, B.A.
4. Mohendra Nath Bhuttacharjee, M.A., L.L.
5. Mr. Owen.

Class II.

1. Shivaprosunno Sen.
2. Uma Churn Laha.
3. Suttyatarun Mookerjee.
4. Poorno Chunder Guho.
5. Kumal Narain Chuckerbutty.

Class III.

1. Sreenath Sen.
2. Prosunno Kumar Chuckerbutty.
3. J. T. Bobanau.
4. Denonath Ghose.
5. Govind Chunder Mookerjee.
6. Umesh Chunder Mookerjee.
7. Krishna Chunder Bose.
8. Sityakant Biswas.
9. Noni Lal Mookerjee.
10. Afzuluddin Ahmud.
11. Ramdyal Nag.
12. Bedhubhoosun Mookerjee.
13. Jogendro Chunder Chuckerbutty.
14. Romanath Mitter.

PRESIDENCY DIVISION.

Class I.

1. Monomatha Coomar Bose, B.A.
2. Gunganarain Roy, B.A.
3. Jogendranarain Gupta, (*a*.)
4. Dwarkanath Mookerjee, (*b*.)
5. Khoodiram Poddar.
6. Gopal Chunder Banerjee, B.A., B.L.

Class II.

1. Rojonikant Mookerjee.
2. Sachitanund Mookerjee.
3. Beni Madhub Chatterjee.
4. Bhoobun Mohun Gupta.
5. Jogendranath Mookerjee.
6. Jogendranath Gupta, (*c*.)

(*a*.) Son of Gour Hurry Gupta.
(*b*.) Son of Umaprashad Mookerjee.
(*c*.) Son of Isser Chunder Gupta.

Class III.

1. Prankissen Gangooly.
2. J. C. Lloyd.
3. Amrit Lal Banerjee.
4. Kali Coomar Roy Chowdhry.
5. Kumad Chunder Mookerjee.
6. Bishumber Das.
7. Sriram Gangooly.
8. Rojonikanto Bhuttacharjee.
9. Rakhal Chunder Ghose.
10. Kasi Chunder Roy.
11. Gopal Chunder Mookerjee, (*d.*)
12. Khadem Hossein.
13. Poolin Behary Mut.

RAJSHAHYE.

Class I.

1. Gogan Chunder Banerjee, B.A.
2. Gopal Chunder Mookerjee, (*e.*)
3. Nilamber Pal.
4. Abdool Wahab.
5. Abdool Khalek, B.A.
6. Bhoobun Mohun Banerjee, B.A., B.L.

Class II.

1. Iswar Chunder Mozoomdar.
2. Sookmoy Banerjee.
3. Peary Mohun Bose.
4. Sreenath Chatterjee.
5. Gossaine Dass Hazra.
6. Nundolal Mookerjee.
7. Shuja-ut Ali Ahmed.
8. Myeeuddin Ahmed.

Class III.

1. Sreenath Gupta.
2. Potiram Banerjee.
3. Golap Lal Das.
4. Kadernath Banerjee.
5. Abinash Chunder Sen.
6. Jodunath Dey.
7. Nebarun Chunder Mookerjee.
8. Mohima Churn Roy Chowdhry.
9. Abdul Huq.
10. Umanath Mozoomdar.
11. Aghorenath Chatterjee.
12. Kaliprosunno Dutt.
13. Kali Kumar Das.

COOCH BEHAR.

Class I.

Bhabotosh Banerjee.

Class II.

Nil.

Class III.

1. Gour Chunder Das.
2. Taranath Bose.
3. Hem Chunder Dutt.
4. Aghore Nath Roy.

DACCA.

Class I.

1. Petamber Banerjee.
2. Dwarkanath Bose.
3. Ramnarain Banerjee, B.A., B.L.
4. G. Dias.

Class II.

1. Annadaprasad Chatterjee.
2. Brojonath Bhuttacharjee.
3. Bunwari Lall Ghose.
4. Mohendra Nath Seal.

Class III.

1. Nobin Chunder Sen.
2. Anand Chunder Bose.
3. Chunder Mohun Mozoomdar, M.A., B.L.
4. Gyanada Sunker Bose.
5. Bholanath Das.
6. Kanye Lal Nag.
7. Abinash Chunder Neogee.
8. Prosunno Coomar Dutt.
9. Hemunt Coomar Roy.
10. Gostobehary Koondoo.
11. Beer Chunder Das.
12. Kaliprosunno Mookerjee.

CHITTAGONG.

Class I.

1. Hurry Mohun Sandyal
2. Kalisunker Sen.

Class II.

1. Poorno Chunder Sen.
2. Doorganand Das.
3. Gobind Chunder Das.
4. Jogendranath Seal.

Class III.

1. Juggurnath Das.
2. Hurrypuddo Ghose.
3. Nundolal Paramanick.
4. Rajcoomar Sen.
5. Keshub Lal Chatterjee.
6. Shoshi Mohun Talookdar.
7. Kuleemuddin Ahmud.
8. Udoy Chand Palit.
9. Bhugwan Chunder Bose.
10. Kalipuddo Chakravarti.

(*d.*) Son of Hurish Chunder Mookerjee.
(*e.*) Son of Goopee Mohun Mookerjee.

PATNA.

Class I.

1. E. R. T. Tiery, B.A.
2. Sivanundun Lall Roy, B.A.
3. Toolseepershad.
4. Beepinbehary Paramanick.
5. H. Bradbury.

Class II.

1. Grish Chunder Sirkar.
2. Syed Moojibur Ruhman.
3. Abdur Ruheem Khan, (*f.*)

Class III.

1. Syed Ali.
2. Gopeekrishna.
3. Ramnirunjun Pershad.
4. Mohammed Mostanser Billah.
5. Rai Bishen Dutt.
6. Bikramjeet Lal.
7. Nowrungee Lal.
8. Shewshunkur Sing.
9. Bansidhur Pershad.
10. Mohammed Abdul Huq.
11. Sheik Abdool Guni.
12. Syed Basharaut Hossein,
13. Sheikh Hushmut Hossein.
14. Syed Waris Ali.
15. Sheikh Abdool Rahoman, (*g.*)
16. Syed Hasan Rezakhan.
17. Mohammed Waliullah
18. Remat Lal.
19. Sheikh Abdul Rahman, (*h.*)
20. Syed Mahomed Nazir.
21. Syed Golam Mahiuddin.
22. Syed Jowad Hossein.
23. Rameshur Sahoy.
24. Sheik Magfoorul Huq.
25. Kishoonpershad.

BHAGULPORE.

Class I.

1. Sha Mohammed Azim.
2. Omullo Charan Mullick.
3. Daviprashad.

Class II.

1. Imdad Ali.
2. Nujeemuddin Ahmed.
3. Mr. C. H. Swinden.

Class III.

1. Moti Lal.
2. Sajebun Lall.
3. Golam Lillahi.
4. Hurridas Roy.
5. Khoob Lal.
6. Emamoddin Khan.
7. Parmeshwar Dyal.
8. Malik Lateef Hossein.
9. Syed Muxood Hossein.
10. Syed Ahmed Hossein.
11. Sheikh Ahmedoollah.
12. Syed Koowal Ali.
13. Sheikh Nizamut Ahmed.
14. Rahamut Ali Khan.
15. Abdul Aziz.

ORISSA.

Class I.

1. Bhooya Abdur Ruhman.
2. Nund Kissore Das.

Class II.

1. Umacharan Chakravarti.
2. Kumudnath Mookerjee.

Class III.

1. Mohim Chandra Dass.
2. Opendro Chandra Mozoomdar.
3. Golokenath Mookerjee.
4. Doorga Dass Mookerjee.
5. Narain Chandra Naik.
6. Sreenath Banerjee.
7. Mohendranath Mullick.

CHOTA NAGPORE.

Class I.

1. Mr. P. T. Rebello, B.A., L.L.
2. Shamacharan Moitra, B.A.

Class II.

1. Fatic Chandra Das.
2. Hurrynarain Banerjee.
3. Bhoobendranath Roy.

Class III.

1. Prosunno Coomar Moitra.
2. Mohammed Kabeer.
3. Mohammed Medni.
4. Mohammed Furuk.
5. Mohammed Haneef.
6. Buriar Sing.
7. Burmeshurpershad.
8. Syed Fazeelut Hossein.
9. Shumsool Huq.
10. Sheikh Ali Hossein.
11. Goneshpershad.

(*f.*) Son of Fuzlee Ruhman Khan.
(*g.*) Son of Manwar Ali.
(*h.*) Son of Keramut Ali.

RIVERS THOMPSON,
Secy. to the Govt. of Bengal.

[First Publication.]

NOTIFICATION.

The 20th August 1874.—In continuation of the notice dated 2nd April 1874, it is hereby notified that the provision opium to be brought forward at the monthly sales of the ensuing year 1875 will consist of 45,000 chests, in the following proportions respectively of Behar and Benares opium :—

	Chests.	Chests.
Behar.		
Reserve of 1872-73	534	
Manufacture of 1873-74	25,266	
		25,800
Benares.		
Reserve of 1872-73	260	
Manufacture of 1873-74	18,940	
		19,200
Total		45,000

2. The above includes the 300 chests to be reserved for the French Government.

H. J. REYNOLDS,
Offg. Secy. to the Govt. of Bengal.

[First Publication.]

THE Lieutenant-Governor is pleased to order the publication of the following notification for general information :—

H. J. REYNOLDS,
Offg. Secy. to the Govt. of Bengal.

NOTIFICATION.

The 24th July 1874.—Under instructions from the Government of Bengal, it is hereby notified that from and after the 1st November next all vessels tendering for the conveyance of emigrants from this port will as a rule require to be docked for the purpose of survey. In cases where the Government Surveyor is satisfied that docking is not necessary, he may dispense with it, acting either on his own responsibility or in concurrence with the Master Attendant.

A. BAKER,
Offg. Master-Attendant.

[Second Publication.]

NOTIFICATION.

The 17th August 1874.—Under the provisions of Section 83, Act V (B.C.) of 1870 (An Act to appoint Commissioners for making Improvements in the Port of Calcutta), the following additional Bye-law for the landing and delivery of goods at the jetties, as proposed by the Commissioners, is published for general information :—

BYE-LAW No. 14A.

When iron, drainage-pipes, or other goods, from their want of description or want of proper distinguishing marks, or from any other cause, are landed in a mixed condition, the Master or Agent of the vessel will be allowed two clear days to sort and make over the goods to the Commissioners ; and until the goods have been made over and the usual receipt granted, they will remain on the wharf at the risk of the vessel. Such goods, if not made over to the Commissioners within the two clear days, will at the expiration of that time be subject to wharf-rent at the schedule rates, the rent incurred being payable by the vessel. After receipt of such goods by the Commissioners, consignees will be allowed two clear days to take delivery before incurring wharf-rent charges. This exemption shall not be extended to goods the consignees of which refuse or neglect to forward their invoices within 24 hours after the vessel commences to discharge.

H. J. REYNOLDS,
Offg. Secy. to the Govt. of Bengal.

[Second Publication.]

NOTIFICATION.

The 18th August 1874.—Whereas it appears to the Lieutenant-Governor of Beng that the present boundaries of the tehsils newly created in the Bhutan Dooars are n convenient to the public, it is hereby ordered that the following shall be the boundaries of t respective tehsils over which the tehsildars will exercise civil, criminal, and fis jurisdiction :—

Name of Tehsil.	Jurisdiction.
MYNAGOREE	Will comprise that tract of land in the Western Dooa to the west of the Juldaca river and east of the Teesta.
FALLACOTTA	Will comprise that tract of land in the Dooars between th Juldaca and the Toorsa rivers.
BUXA	Will comprise that tract of the land in the Dooars betwee the Toorsa and the Sunkoss rivers.

H. J. REYNOLDS,
Offg. Secy. to the Govt. of Beng

[Second Publication.]

ROAD CESS NOTIFICATION.

The 12th August 1874.—It is notified under Section 75 of Act X (B.C.) of 1871 (the District Road Cess Act) that the Road Cess Committee of the district of Pooree have, under Section 74 of the Act, determined to levy the cesses under that Act at half the maximum rates for the ensuing road cess year. The cesses payable in the Pooree district for the year beginning with the first of October 1874 will therefore be at the following rates:—

I. Three pie, or one pice, on every rupee of the annual value of lands under Part II of the Act.

II. The following rates on non-agricultural houses and shops:—

Dwelling-houses estimated to be of the present value of—

			Yearly Cess. Rs.	A.	P.
Not less than Rs. 100, but less than Rs. 500		...	0	8	0
,, 500, ,, 1,000		...	1	0	0
,, 1,000, ,, 2,000		...	2	4	0
,, 2,000 and upwards	...	...	1	8	0

for every Rs. 1,000 or part thereof of estimated present value.

Shops and buildings used for purposes of trade whose estimated present value is more than Rs. 25 and less than Rs. 100, to pay a yearly tax of eight annas.

H. J. REYNOLDS,
Offg. Secy. to the Govt. of Bengal.

[Second Publication.]

DISTRICT OF DACCA.

ROAD CESS NOTIFICATION.

The 17th August 1874.—It is notified under Section 75 of Act X (B.C.) of 1871 (the District Road Cess Act) that the Road Cess Committee of the district of Dacca have, under Section 74 of the Act, determined to levy the cesses under that Act for the ensuing cess year beginning on the 1st October next at the following rates, being the maximum rates, and the said rates are published accordingly:—

I. Six pie or two pice on every rupee of the annual value of lands under Part II of the Act.

II. The following rates on non-agricultural houses and shops estimated to be of the present value of—

		Yearly Cess. Rs.	A.	P.
Not less than Rs. 100, but less than Rs. 500,	...	1	0	0
,, 500 ,, 1,000,	...	3	0	0
,, 1,000 ,, 2,000,	..	4	8	0

Not less than Rs. 2,000 and upwards, Rs. 3 for every Rs. 1,000 or part thereof of the estimated present value.

Shops and buildings used for purposes of trade, whose estimated present value is more than Rs. 25 and less than Rs. 100, to pay a yearly tax of one rupee.

H. J. REYNOLDS,
Offg. Secy. to the Government of Bengal.

[Third Publication.]

ROAD CESS NOTIFICATION.

The 6th August 1874.—It is notified under Section 75 of Act X (B.C.) of 1871 (The District Road Cess Act) that the Road Cess Committee of the district of Cuttack have, under Section 74 of the Act, determined to levy the cesses under that Act at half the maximum rates for the ensuing road cess year. The cesses payable in the Cuttack district for the year beginning with the first of October 1874 will therefore be at the following rates:—

I. Three pie, or one pice, on every rupee of the annual value of lands under Part II of the Act, and on the annual net profits of mines, &c., under Part III of the Act.

II. The following rates on non-agricultural houses and shops:—

Dwelling-houses estimated to be of the present value of—

		Yearly Cess. Rs.	A.	P.
Not less than Rs. 100, but less than Rs. 500	..	0	8	0
,, 500, ,, 1,000	..	1	8	0
,, 1,000, ,, 2,000	..	2	4	0
,, 2,000 and upwards ..	..	1	8	0

for every 1,000 rupees or part thereof of estimated present value.

Shops and buildings used for purposes of trade, whose estimated present value is more than Rs. 25 and less than Rs. 100, to pay a yearly tax of eight annas.

H. J. REYNOLDS,
Offg. Secy. to the Govt. of Bengal.

[Third Publication.]

NOTIFICATION.

The 5th August 1874.—The Lieutenant-Governor is pleased to acknowledge the liberality and public spirit of the following gentlemen who have contributed to the Free Studentship Fund of the Temple School of Medicine at Bankipore :—

Syed Mohomed Aboo Said.
" " Shum Sool Hada.
" " Lutif Ali Khan.
" " Walayet Ali Khan.
" " Mohomed Nawab.
Baboo Ramkishen Pandy.
" Ramkishoon.
Baboo Nonnit Lall.
" Sree Ram.
The Members of the Patna Dispensary Committee.
The Municipal Commissioners of Patna.
Dr. D. B. Smith.
Syed Fuzloor Rahman.

H. J. REYNOLDS,
Offg. Secy. to the Government of Bengal.

[Third Publication.]

THE Lieutenant-Governor is pleased to order the publication of the following notifications for general information :—

H. J. REYNOLDS,
Offg. Secy. to the Govt. Bengal.

NOTIFICATION.

The 11th August 1874.—The Resident at Aden notifies that vessels touching at ports in the Red Sea will be liable to quarantine for twenty-one days at Suez, under notification from Egyptian Board of Health.

A. BAKER,
Offg. Master-Attendant.

[Third Publication.]

NOTICE TO MARINERS.

The 11th August 1874.—Notice is given that the Dutch Colonial steamer *Hertog Bernard*, on her passage from Padang to Acheen, passed an isle not indicated on the chart. It is low and extends north and southward 6 miles.

Lat. 0° 2′ S. | Long. 97° 36′ E.

Admiralty Charts No. 2760, Westcoast Sumatra, Sheet I.
Dutch Chart. Westkust Sumatra, Bl. I.

The Rear-Admiral, Commanding the Naval Forces in Netherl. India.
F. L. GEERLING.

A. BAKER,
Offg. Master-Attendant.

[First Publication.]

DECLARATION.

The 19th August 1874.—Whereas it appears to the Lieutenant-Governor of Bengal that land is required to be taken up at the public expense for a public purpose, viz. for the construction of a road from Mejia to Burjorah, *viâ* Meliarah, in the district of Bankoora, it is hereby declared that a strip of land 14 miles in length and 50 feet in breadth, measuring 300·56 beeghas, is required.

This declaration is made under the provisions of Section 6, Act X of 1870, to all whom it may concern.

J. F. K. HEWITT,
Offg. Junior Secy. to the Govt. of Bengal.

[First Publication.]

DECLARATIONS.

The 19th August 1874.—Whereas it appears to the Lieutenant-Governor of Bengal that land is required to be taken up for Government at the public expense for a public purpose, viz. for the construction and repair of a road starting from Ghoraghat to Sahibgunge, zillah Dinagepore, it is hereby declared that for the above purpose a strip of land passing through the villages of Charkhandi and Sahibgunge, and measuring ½ mile, more or less, in length, and 45 feet, more or less, in breadth, is required.

This declaration is made under the provisions of Section 6, Act X of 1870, to all whom it may concern.

Whereas it appears to the Lieutenant-Governor of Bengal that land is required to be taken up for Government at the public expense for a public purpose, viz. for the construction and repairs of a road starting from Ghoraghat to Narainpore, zillah Dinagepore, it is hereby declared that for the above purpose a strip of land passing through the villages as per margin, and measuring $1\frac{3}{4}$ miles, more or less, in length, and 22 feet, more or less, in breadth, is required.

Joydebpore.	Choitkhandi.
Chaitkhondi.	Imannagbor.
Khankartola.	Chauk Rangamatia.
Saidakhobazar.	Narainpore.

This declaration is made under the provisions of Section 6, Act X of 1870, to all whom it may concern.

Whereas it appears to the Lieutenant-Governor of Bengal that land is required to be taken up for Government at the public expense for a public purpose, viz. for the construction and repairs of a road starting from Bhadooria to Barakandari, zillah Dinagepore, it is hereby declared that for the above purpose a strip of land passing through the villages as per margin, and measuring $4\frac{1}{4}$ miles, more or less, in length, and 45 feet, more or less, in breadth, is required.

Bhadooria.
Barakadari.

This declaration is made under the provisions of Section 6, Act X of 1870, to all whom it may concern.

Whereas it appears to the Lieutenant-Governor of Bengal that land is required to be taken up for Government at the public expense for a public purpose, viz. for the construction and repairs of a road starting from Nitaisha's tank to Santapore, zillah Dinagepore, it is hereby declared that for the above purpose a strip of land passing through the villages as per margin, and measuring 22 miles, more or less, in length, and 55 feet, more or less, in breadth, is required.

Garapara.	Kanagari.	Chauk Binode.
Hatpara.	Damoodorpore.	Chandipore.
Doorgapore.	Podimgari.	Amodnughar.
Birampore.	Pakoria.	Goonbehar.
Haripara.	Halaijana.	Deor.
Lokhipore.	Chingra.	Mirjapore.
Chack Oojal.	Dhabra.	Shibpore.
Bhadooria.	Dalab	Hoosainpore.
Singrah.	Beramalia.	Birampore.
Ranigunge.	Andgori.	Mamoodpore.
Bagoonbari.	Bijole.	Sharangpore.
Debepore.	Bajitpore.	Lakhipore.
Kalabari.	Matihara.	Chauk Basanta.
Boratipore.	Naccah.	Postampore.

This declaration is made under the provisions of Section 6, Act X of 1870, to all whom it may concern.

Whereas it appears to the Lieutenant-Governor of Bengal that land is required to be taken up for Government at the public expense for a public purpose, viz. for the construction and repair of a road starting from Ghoraghat to Koolanundpore, zillah Dinagepore, it is hereby declared that for the above purpose a strip of land passing through the villages as per margin, and measuring $8\frac{3}{4}$ miles, more or less, in length, and 45 feet, more or less, in breadth, is required.

Ghoraghat.	Bhadore.	Narainpore
Kadimnogor.	Kharole.	Kristarampore.
Jadabpore.	Rishighat.	Parbotipore.
Deyantala.	Srichandrapore.	Seginipara.
Lallmati.	Baraipara.	Balagari.
Manlobibag.	Mooglishpore.	Sarai.
Koomira.	Joyrampore.	Kulanandpore.
Ampara.		

This declaration is made under the provisions of Section 6, Act X of 1870, to all whom it may concern.

Whereas it appears to the Lieutenant-Governor of Bengal that land is required to be taken up for Government at the public expense for a public purpose, viz. for the construction and repair of a road starting from Nawabgunge to Bhadooriah, zillah Dinagepore, it is hereby declared that for the above purpose a strip of land passing through the villages as per margin, and measuring $8\frac{1}{2}$ miles, more or less, in length, and 45 feet, more or less, in breadth, is required.

Tarpanghat.	Perajpore.	Jamalpore.
Daudpore.	Khirkine.	Krisnapore.
Heyatpore.	Damoil.	Moheshpore.
Srikrisnapore.	Chauk Panchanan.	Bhadooria.
Poornadaha.	Mooradpore.	Harinathpore.
Bhagamanpore		

This declaration is made under the provisions of Section 6, Act X of 1870, to all whom it may concern.

J. F. K. HEWITT,
Offg. Junior Secy. to the Govt. of Bengal.

[First Publication.]

DECLARATIONS.

The 21st August 1874.—Whereas it appears to the Lieutenant-Governor of Bengal that land is required to be taken up for Government at the public expense for a public purpose, viz. for the construction and repairs of a road starting from Hemtabad to Bindole, zillah Dinagepore, it is hereby declared that for the above purpose a strip of land passing through the villages as per margin, and measuring 31,007 feet, more or less, in length, and 52 feet, more or less, in breadth, is required.

Balia Deeghee.
Doderah.
Mokeempore.
Shoriarpore.
Hemtabad.

This declaration is made under the provisions of Section 6, Act X of 1870, to all whom it may concern.

Whereas it appears to the Lieutenant-Governor of Bengal that land is required to be taken up for Government at the public expense for a public purpose, viz. for the construction and repairs of a road starting from Bindole to Sharazgunge, zillah Dinagepore, it is hereby declared that for the above purpose a strip of land passing through the villages as per margin, and measuring 23,287 feet, more or less, in length, and 52 feet, more or less, in breadth, is required.

Tingreah.	Vatheeria.
Chapsor.	Koyladinghee.
Tingreah.	Porialpore.
Gopalpore.	Bindole.

This declaration is made under the provisions of Section 6, Act X of 1870, to all whom it may concern.

Whereas it appears to the Lieutenant-Governor of Bengal that land is required to be taken up for Government at the public expense for a public purpose, viz. for the construction and repairs of a road starting from Pachvaia to Adiar, zillah Dinagepore, it is hereby declared that for the above purpose a strip of land passing through the villages as per margin, and measuring 28,658 feet, more or less, in length, and 52 feet, more or less, in breadth is required.

Adiar.
Roonia.
Halallpore.
Ammour.
Pachvaia.

This declaration is made under the provisions of Section 6, Act X of 1870, to all whom it may concern.

Whereas it appears to the Lieutenant-Governor of Bengal that land is required to be taken up for Government at the public expense for a public purpose, viz. for the construction and repairs of a road starting from Tarar to Hareepore, zillah Dinagepore, it is hereby declared that for the above purpose a strip of land passing through the villages as per margin, and measuring 18,566 feet, more or less, in length and 80 feet, more or less, in breadth, is required.

Horeepore.
Bhawaneepore.
Khoterah.
Tarar.

This declaration is made under the provisions of Section 6, Act X of 1870, to all whom it may concern.

Whereas it appears to the Lieutenant-Governor of Bengal that land is required to be taken up for Government at the public expense for a public purpose, viz. for the construction and repairs of a road starting from Hareepore to Pachvaia, zillah Dinagepore, it is hereby declared that for the above purpose a strip of land passing through the villages as per margin, and measuring 42,211 feet, more or less, in length, and 52 feet, more or less, in breadth, is required.

Pachvaia.	Soorooah.
Gobindopore.	Vatole.
Jugodishpore.	Maldokhore.
Kachnabaree.	Kareegah.
Maleebaree.	Hareepore.

This declaration is made under the provisions of Section 6, Act X of 1870, to all whom it may concern.

Whereas it appears to the Lieutenant-Governor of Bengal that land is required to be taken up for Government at the public expense for a public purpose, viz. for the construction and repairs of a road starting from Hemtabad to Malone, zillah Dinagepore, it is hereby declared that for the above purpose a strip of land passing through the villages as per margin, and measuring 38,342 feet, more or less, in length, and 52 feet, more or less, in breadth, is required.

Malone.	Golparah.
Noadah.	Kantore.
Attoria.	Kasheempore.
Sooromepore.	Hemtabad.
Somoshpore.	

This declaration is made under the provisions of Section 6, Act X of 1870, to all whom it may concern.

Whereas it appears to the Lieutenant-Governor of Bengal that land is required to be taken up for Government at the public expense for a public purpose, viz. for the construction and repairs of a road starting from Adiar to Hemtabad, zillah Dinagepore, it is hereby declared that for the above purpose a strip of land passing through the villages as per margin, and measuring 34,315 feet, more or less, in length, and 52 feet, more or less, in breadth, is required.

Hemtabad.
Gobindopore.
Kholsee.
Bamooia.
Giash.
Noagurrah.

This declaration is made under the provisions of Section 6, Act X of 1870, to all whom it may concern.

Whereas it appears to the Lieutenant-Governor of Bengal that land is required to be taken up for Government at the public expense for a public purpose, viz. for the construction and repairs of a road starting from Bindole to Adiar, zillah Dinagepore, it is hereby declared that for the above purpose a strip of land passing through the villages as per margin, and measuring 38,198 feet, more or less, in length, and 52 feet, more or less, in breadth, is required.

Nonagah.
Lockneah.
Boshian.
Moachgah.
Bajbindole.
Ruttonepore.
Bindole.

This declaration is made under the provisions of Section 6, Act X of 1870, to all whom it may concern.

J. F. K. HEWITT,
Offg. Junior Secy. to the Govt. of Bengal.

[First Publication.]

DECLARATIONS.

The 22nd August 1874.—Whereas it appears to the Lieutenant-Governor of Bengal that land is required to be taken up for Government at the public expense for a public purpose, viz. for construction and repairs of a road starting from Akhanagar to Bhinool, zillah Dinagepore, it is hereby declared that for the above purpose a strip of land passing through the villages as per margin, and measuring 7½ miles, more or less, in length, and 35 feet, more or less, in breadth, is required.

Akhanagar.
Dengapara.
Bhinool.

This declaration is made under the provisions of Section 6 of Act X of 1870 to all whom it may concern.

Whereas it appears to the Lieutenant-Governor of Bengal that land is required to be taken up for Government at the public expense for a public purpose, viz. for construction and repairs of a road starting from Akhanagar to Hemtabad, zillah Dinagepore, it is hereby declared that for the above purpose a strip of land passing through the villages as per margin, and measuring 8 miles, more or less, in length, and 35 feet, more or less, in breadth, is required.

Akhanagar.
Cheerail.
Mohadebpore.
Kaotan.
Kooerpore.
Dobhanda
Mohepore.
Kakursing.
Simla.
Contur.
Hemtabad.

This declaration is made under the provisions of Section 6 of Act X of 1870 to all whom it may concern.

Whereas it appears to the Lieutenant-Governor of Bengal that land is required to be taken up for Government at the public expense for a public purpose, viz. for construction and repairs of a road starting from Akhanagar to Conor, zillah Dinagepore, it is hereby declared that for the above purpose a strip of land passing through the villages as per margin, and measuring 5½ miles, more or less, in length, and 35 feet, more or less, in breadth, is required.

Akhanagar.
Tarangpore.
Mastafanagar.
Kaliagunge.
Hatpara.
Conor.

This declaration is made under the provisions of Section 6 of Act X of 1870 to all whom it may concern.

Whereas it appears to the Lieutenant-Governor of Bengal that land is required to be taken up for Government at the public expense for a public purpose, viz. for construction and repairs of a road starting from Dhankal to Kasumbari, zillah Dinagepore, it is hereby declared that for the above purpose a strip of land passing through the villages as per margin, and measuring 7 miles, more or less, in length, and 35 feet, more or less, in breadth, is required.

Dhankal.
Nasirhat.
Haldibari.
Pachadanga.
Bhowanipore.
Fatteypore.
Chabra.
Uturpara.
Dhurumdangi.
Ukulia
Kasumbari.

This declaration is made under the provisions of Section 6 of Act X of 1870 to all whom it may concern.

J. F. K. HEWITT,
Offg. Junior Secy. to the Govt. of Bengal.

[First Publication.]

DECLARATION.

The 22nd August 1874.—Whereas it appears to the Lieutenant-Governor of Bengal that land is required to be taken by Government at the public expense for a public purpose, viz. for building bungalow, office, &c., for the Assistant Railway Engineer in the village of Naldanga, pergunnah Tegachee, zillah Rajshahye, it is hereby declared that for the above purpose a piece of land measuring, more or less, 11 beeghas 2 cottahs and 3 chittacks standard measurement, bounded on the north by the river Baraloee, east by the railway line, south and west by village Naldanga, is required within the aforesaid village Naldanga. The plan of the land may be inspected in the office of the Special Deputy Collector at Nattore.

This declaration is made under the provisions of Section 6 of Act X of 1870 to all whom it may concern.

J. F. K. HEWITT,
Offg. Junior Secy. to the Govt. of Bengal.

[First Publication.]

DECLARATIONS.

The 24th August 1874.—Whereas it appears to the Lieutenant-Governor of Bengal that land is required to be taken up for Government at the public expense for a public purpose, viz. for construction and repairs of a road starting from Bunyadpore to Kalikamora, zillah Dinagepore, it is hereby declared that for the above purpose a strip of land passing through the villages as per margin, and measuring 24,809 feet, more or less, in length, and 45 feet, more or less, in breadth, is required.

Bunyadpore.	Burrell.	Jewarie.
Hazrutpore.	Shirpore.	Burgaum.
Bhadurpore.	Kushipore.	Nowapara.
Dinnapokhur.	Shakpoora.	Gopalpore.
Hurdie.	Rehimpore.	Gholapokhur.
Russudpore.	Khidarpore.	Bongsheeair.
Angapokhur.	Narainpore.	Ramcooria.
Belcourie.	Neemghur.	Halalpore.
Mulnapara.	Bhola Harrie.	Moha.
Dashil Sundiepore.	Khishnanaddie.	Kalikamora.
Chundipore.		

This declaration is made under the provisions of Section 6 of Act X of 1870 to all whom it may concern.

Whereas it appears to the Lieutenant-Governor of Bengal that land is required to be taken up for Government at the public expense for a public purpose, viz. for construction and repairs of a road starting from Dowlutpore to Hurreerampore, zillah Dinagepore, it is hereby declared that for the above purpose a strip of land passing through the villages as per margin, and measuring 27,861 feet, more or less, in length, and 41 feet, more or less, in breadth, is required.

Dowlutpore.	Danghal Pokhur.	Hurreerampore.
Ghuzar.	Pullampore.	Bustahir.
Kunacurie.	Khootic Pokhur.	Sallacourie.
Barillpara.	Neil.	Koopil.
Myare.	Ghoorkhur.	Purrell.
Paunch.	Chogdah.	Soonan.
Kurungiepara.	Munahir.	Keelshie.
Hazra Pokhur.	Beerahir.	Dunniepore.

This declaration is made under the provisions of Section 6 of Act X of 1870 to all whom it may concern.

Whereas it appears to the Lieutenant-Governor of Bengal that land is required to be taken up for Government at the public expense for a public purpose, viz. for construction and repairs of a road starting from Kalikamora to Jamaree, zillah Dinagepore, it is hereby declared that for the above purpose a strip of land passing through the villages as per margin, and measuring 7,617 feet, more or less, in length, and 46 feet, more or less, in breadth, is required.

Kalikamora.	Pokhurcurie.
Chingdulla.	Hattampara.
Dawutpore.	Jamaree.
Nowapara.	Munniepokhur.
Amarpore.	Poroshpore.

This declaration is made under the provisions of Section 6 of Act X of 1870 to all whom it may concern.

Whereas it appears to the Lieutenant-Governor of Bengal that land is required to be taken up for Government at the public expense for a public purpose, viz. for construction and repairs of a road starting from Mohipauldigee to Burree Currie, zillah Dinagepore, it is hereby declared that for the above purpose a strip of land passing through the villages as per margin, and measuring 6,025 feet, more or less, in length, and 37 feet, more or less, in breadth, is required.

Japore.	Churaman.	Dawaicourie.
Jullawan.	Lascarpokhur.	Chokeapokhur.
Bawnpokhur.	Moiepaul.	Kungeepokhur.
Pokhurpara.	Palshahir.	Burrie Currie.

This declaration is made under the provisions of Section 6 of Act X of 1870 to all whom it may concern.

Whereas it appears to the Lieutenant-Governor of Bengal that land is required to be taken up for Government at the public expense for a public purpose, viz. for construction and repairs of a road starting from Kalikamora to Kooshmundi, zillah Dinagepore, it is hereby declared that for the above purpose a strip of land passing through the villages as per margin, and measuring 31,003 feet, more or less, in length, and 35 feet, more or less, in breadth, is required.

Kalikamora.	Dolahir.	Noepokhur.
Munuapokhur.	Beelpurra.	Lukeepore.
Dawapokhur.	Dheelalbatee.	Woyaleea.
Bigleypara.	Kasierpokhur.	Kopriahir.
Moha.	Amlahir.	Kamildin.
Phooganalla.	Abooahir.	Chugdapara.
Koomrook.	Meetapokhur.	Kamathcoora.
Dunga.	Theetalmora.	Bariedanga.
Nowalcoorie.	Amienpore.	Popthahir.
Nowlacoorie.	Kursapukhur.	Kooshmundi.
Thelipokhur.	Belpokhur.	
Singthaur.	Ghuzpokhur.	

This declaration is made under the provisions of Section 6 of Act X of 1870 to all whom it may concern.

J. F. K. HEWITT,
Offg. Junior Secy. to the Govt. of Bengal.

[Second Publication.]

DECLARATIONS.

The 12th August 1874.—Whereas it appears to the Lieutenant-Governor of Bengal that land is required to be taken up for Government at the public expense for a public purpose, viz. for a road starting from the village of Kandeyab, pergunnah Khashtaluk, to that of Govindgunge, pergunnah Bahemonkunda, zillah Rungpore, it is hereby declared that for the above purpose a strip of land running generally from west to east, passing through the villages as per margin, and measuring, more or less, $11\frac{1}{4}$ miles in length and 36 feet in breadth, equal to $149\frac{2}{3}$ standard beeghas, equivalent to $103\frac{3}{4}$ local beeghas, more or less, is required.

Pakah,	pergunnah	Khashtaluk.
Chaitta,	,,	,,
Manikpore,	,,	Aligaon.
Haitur,	,,	Babanpore.
Dureallah,	,,	Khashtaluk.
Ashkpore,	,,	Babanpore.
Doodiah,	,,	Gurbi.
Burah,	,,	Bahamankunda.
Kogaruah,	,,	Rajishpore.
Kotalpore,	,,	Khashtaluk.
Mallah,	pergunnah	Babanpore.
Kachuah,	,,	Sherpore.
Madarpore,	,,	Khashtaluk.
Khamarpore,	,,	Sherpore.
Shapmarah,	,,	,,
Rampurah,	,,	Babanpore.
Taraf Kamal,	,,	Bahamunkunda.
,, Maun,	,,	Sherpore.
Khalasee,	,,	Sheik Shohur.

This declaration is made under the provisions of Section 6 of Act X of 1870 to all whom it may concern.

Whereas it appears to the Lieutenant-Governor of Bengal that land is required to be taken up for Government at the public expense for a public purpose, viz. for a road starting from the village of Panitollah, pergunnah Paladasi, to that of Rampurah, pergunnah Babanpore, zillah Rungpore, it is hereby declared that for the above purpose a strip of land running generally from south-west to north-east, passing through the villages as per margin, and measuring, more or less, 4 miles in length and 36 feet in breadth, equal to 52 standard beeghas, equivalent to $36\frac{1}{8}$ local beeghas, more or less, is required.

Chandrabatta,	pergunnah	Kunjoghoraghat.
Hatgaree,	pergunnah	Allihat.
Balasee,	,,	Babanpore.
Sundarkal,	,,	Paladasi.
Kooch Moru,	pergunnah	Sherpore.
Dilalpore,	,,	,,
Bengaru,	,,	,,
Rampurah,	,,	Babanpore.

This declaration is made under the provisions of Section 6 of Act X of 1870 to all whom it may concern.

Whereas it appears to the Lieutenant-Governor of Bengal that land is required to be taken up for Government at the public expense for a public purpose, viz. for a road starting from the village of Kamdeyab, pergunnah Khashtaluk, to that of Panitollah, pergunnah Paladasi, zillah Rungpore, it is hereby declared that for the above purpose a strip of land running generally from north to south and east, passing through the villages as per margin, and measuring, more or less, $8\frac{3}{4}$ miles in length and 36 feet in breadth, equal to $114\frac{3}{4}$ standard beeghas, equivalent to $79\frac{3}{4}$ local beeghas, more or less, is required.

Kamdeyab,	pergunnah	Khashtaluk.
Sreemuntteabati,	,,	,,
Moheshpore,	,,	,,
Sanaigori,	,,	,,
Palasaltee,	,,	Ditto and Babanpore.
Salparah,	,,	Babanpore.
Banibara,	,,	Bazitpore.
Amgaon,	,,	Khashtaluk.
Sekabar,	,,	,,
Sonaparah,	,,	Aligaon.
Dhawabalka,	pergunnah	Babanpore.
Ajeeah,	,,	Khashtaluk.
Ayemah,	,,	Aligaon.
Barashar,	,,	,,
Ratabar,	,,	Babanpore.
Rajabar,	,,	Kunjoghoraghat.
Bausor,	,,	Aligaon.
Nowgaon,	,,	Paladasi.
Anundipore,	,,	Babanpore.
Shibpore,	,,	Paladasi.

This declaration is made under the provisions of Section 6 of Act X of 1870 to all whom it may concern.

Whereas it appears to the Lieutenant-Governor of Bengal that land is required to be taken up for Government at the public expense for a public purpose, viz. for a road starting from the village of Kamdeyab, pergunnah Khashtaluk, zillah Rungpore, to that of village Makail, pergunnah Andolgaon, zillah Bogra, it is hereby declared that for the above purpose a strip of land running generally from east to west, passing through the villages as per margin, and measuring, more or less, $3\frac{1}{2}$ miles in length and 36 feet in breadth, equal to $46\frac{2}{3}$ standard beeghas, equivalent to $32\frac{1}{2}$ local beeghas, more or less, is required.

Kamdeyab,	pergunnah	Khashtaluk.
Punagari,	,,	,,
Gareeah,	,,	Andolgaon.
Shalaih,	,,	,,
Makail,	,,	,,

This declaration is made under the provisions of Section 6 of Act X of 1870 to all whom it may concern.

J. F. K. HEWITT,
Offg. Junior Secy. to the Govt. of Bengal.

[Second Publication.]

DECLARATION.

The 13th August 1874.—Whereas it appears to the Lieutenant-Governor of Bengal that land is required to be taken up by Government at the public expense for a public purpose, viz. for a road from Dulai up to China Khara, pergunnah Berahimpore, in the district of Pubna, it is hereby declared that for the above purpose a strip of land running from Dulai to China Khara, 3 miles in length, more or less, 60 feet in breadth, is required.

This declaration is made under the provisions of Section 6 of Act X of 1870 to all whom it may concern.

J. F. K. HEWITT,
Offg. Junior Secy. to the Govt. of Bengal.

[Second Publication.]

DECLARATIONS.

The 13th August 1874.—Whereas it appears to the Lieutenant-Governor of Be that land is required to be taken up for Government at the public expense for a pub purpose, viz. for a road starting from Berolehat to Pakoorah, zillah Dinagepore, it is hereby declared that for the above purpose a strip of land, passing through the villages as per margin, and measuring 5 miles, more or less, in length, and 40 feet, more or less, in breadth, is required.

Berole.	Dangapara.
Hoosoonah.	Rampore.
Moheshpore	Soondeeah.
Bazeetpore.	Pakoorah.
Poorakhundore.	

This declaration is made under the provisions of Section 6 of Act X of 1870 to all whom it may concern.

Whereas it appears to the Lieutenant-Governor of Bengal that land is required to be taken up for Government at the public expense for a public purpose, viz. for a road starting from the Maldah road just past the 8th mile-post from Dinagepore to Kantabaree, in station Gungarampore, zillah Dinagepore, it is hereby declared that for the above purpose a strip of land, passing through the villages as per margin, and measuring 8 miles, more or less, in length and 40 feet, more or less, in breadth, is required.

Madhubpore.	Gopalpore.
Shibpore.	Chandole.
Moheshpore.	Kantabari.
Kalliagunge.	

This declaration is made under the provisions of Section 6 of Act X of 1870 to all whom it may concern.

Whereas it appears to the Lieutenant-Governor of Bengal that land is required to be taken up for Government at the public expense for a public purpose, viz. for a road starting from Majheepara to Chandgunge, in station Patiram, zillah Dinagepore, it is hereby declared that for the above purpose a strip of land, passing through the villages as per margin, and measuring 11½ miles, more or less, in length and 40 feet, more or less, in breadth, is required.

Mohloolapore.	Gopeenathpore.
Kareemoollapore.	Bishumbherpore.
Dariel.	Harihurpore.
Kansareepara.	Chandgunge.

This declaration is made under the provisions of Section 6 of Act X of 1870 to all whom it may concern.

Whereas it appears to the Lieutenant-Governor of Bengal that land is required to be taken up for Government at the public expense for a public purpose, viz. for a road starting from Bhalpara to Sahibgunge, zillah Dinagepore, it is hereby declared that for the above purpose a strip of land, passing through the villages as per margin, and measuring 4½ miles, more or less, in length and 40 feet, more or less, in breadth, is required.

Bhatpara.	Dabeepore.
Lahanah.	Sahibgunge.
Budeebatty.	

This declaration is made under the provisions of Section 6 of Act X of 1870 to all whom it may concern.

Whereas it appears to the Lieutenant-Governor of Bengal that land is required to be taken up for Government at the public expense for a public purpose, viz. for a road starting from Cheribunder to Beennakuree, zillah Dinagepore, it is hereby declared that for the above purpose a strip of land passing through the villages as per margin, and measuring 4 miles, more or less, in length and 40 feet more or less, in breadth, is required.

Mooha.	Harripore.
Pooranpore.	Beennakuree.
Koomarpore	

This declaration is made under the provisions of Section 6 of Act X of 1870 to all whor it may concern.

Whereas it appears to the Lieutenant-Governor of Bengal that land is required to taken up for Government at the public expense for a pul purpose, viz. for a road starting from Dinagepore to Bhus zillah Dinagepore, it is hereby declared that for the abo purpose a strip of land passing through the villages as margin, and measuring 12 miles, more or less, in len and 40 feet, more or less, in breadth, is required.

Noohebaree.	Mundelpara.
Bycontopore.	Jalliapara.
Maharajpore.	Kalitkapore.
Roypore.	Amdoobee.
Ramgunge.	Bhusee.

This declaration is made under the provisions of Section 6 of Act X of 1870 to all whom it may concern.

Whereas it appears to the Lieutenant-Governor of Bengal that land is required to be taken up for Government at the public expense for a public purpose, viz. for a road starting from Shaikhatty to Ranigunge, zillah Dinagepore, it is hereby declared that for the above purpose a strip of land passing through the villages as per margin, and measuring 3½ miles, more or less, in length and 40 feet, more or less, in breadth, is required.

Puhaparah.	Fuzulpore
Boobaroopore.	Ramgunge.
Maharajpore.	

This declaration is made under the provisions of Section 6 of Act X of 1870 to all whom it may concern.

Whereas it appears to the Lieutenant-Governor of Bengal that land is required to be taken up for Government at the public expense for a public purpose, viz. for a road starting from Lushkurhat to Jalghur, zillah Dinagepore, it is hereby declared that for the above purpose a strip of land, passing through the villages as per margin, and measuring 10 miles, more or less, in length, and 30 feet, more or less, in breadth, is required.

[illegible]ar.	Dangi.
[illegible]shora.	Bharillah.
[illegible]utakooree.	Tarajpore.
[illegible]uncha.	Majhina.
[illegible]mpore.	Jalghur.

This declaration is made under the provisions of Section 6 of Act X of 1870 to all whom may concern.

Whereas it appears to the Lieutenant-Governor of Bengal that land is required to be taken up for Government at the public expense for a public purpose, viz. for a road starting from Dangi to Monipore, zillah Dinagepore, it is hereby declared that for the above purpose a strip of land passing through the villages as per margin, and measuring 3 miles, more or less, in length and 30 feet, more or less, in breadth, is required.

[illegible]howanipore.	Shunderpore.
[illegible]hankoori.	Monipore.
[illegible]hanchye.	

This declaration is made under the provisions of Section 6 of Act X of 1870 to all whom may concern.

Whereas it appears to the Lieutenant-Governor of Bengal that land is required to be taken up for Government at the public expense for a public purpose, viz. for a road starting from Kristopore to Gangihar, zillah Dinagepore, it is hereby declared that for the above purpose a strip of land measuring 2 miles, more or less, in length and 30 feet, more or less, in breadth, is required.

This declaration is made under the provisions of Section 6 of Act X of 1870 to all whom it may concern.

Whereas it appears to the Lieutenant-Governor of Bengal that land is required to be taken up for Government at the public expense for a public purpose, viz. for a road which starts from Ramchanderpore and goes to Bheekahar, zillah Dinagepore, it is hereby declared that for the above purpose a strip of land measuring 2 miles, more or less, in length and [illegible] feet, more or less, in breadth, is required.

This declaration is made under the provisions of Section 6 of Act X of 18[illegible] whom it may concern.

Whereas it appears to the Lieutenant-Governor of Bengal that land is required to be taken up for Government at the public expense for a public purpose, viz. for a road which starts from the Bakhurpore gola, and passing through Batoria, Nowpara, Naksadul, and Rosoolpore, joins the new road made from Nawabazar to Jaboy, zillah Dinagepore, it is hereby declared that for the above purpose a strip of land measuring 1 mile, more or less, in length and 30 feet, more or less, in breadth, is required.

This declaration is made under the provisions of Section 6 of Act X of 1870 to all whom it may concern.

Whereas it appears to the Lieutenant-Governor of Bengal that land is required to be taken up for Government at the public expense for a public purpose, viz. for a road which commences at the 31st mile-post of the Godagary road, and runs to Paliahat, zillah Dinagepore, it is hereby declared that for the above purpose a strip of land measuring ½ mile, more or less, in length, and 30 feet, more or less, in breadth, is required.

This declaration is made under the provisions of Section 6 of Act X of 1870 to all whom it may concern.

Whereas it appears to the Lieutenant-Governor of Bengal that land is required to be taken up for Government at the public expense for a public purpose, viz. for a road starting from Balughat to Hillee, zillah Dinagepore, it is hereby declared that for the above purpose a strip of land, passing through the villages as per margin, and measuring 18 miles, more or less, in length and 40 feet, more or less, in breadth, is required.

Teyore.	Futepore.	Khaipore.
Ismailpore.	Buksigunge.	Runagur.
Shaingbaree.	Punditpore.	Bangee.
Murareepore.	Badamail.	Balughat.
Dhurampore.	Kamarpore.	Kusamber.
Chandeepore.	Soansee.	Manail.
Leedai.	Daula.	Goatpore.
Juggonathpore.	Mukrapore.	Mamrakpore.
Chuck Gopal.	Bayara.	Belguree.
Goshaipore.	Amapara.	Khanpore.
Demral.	Maluncha.	

This declaration is made under the provisions of Section 6 of Act X of 1870 to all whom it may concern.

Whereas it appears to the Lieutenant-Governor of Bengal that land is required taken up for Government at the public expense for a p purpose, viz. for a road starting from Balughat to D hat, zillah Dinagepore, it is hereby declared that for above purpose a strip of land passing through the vill as per margin, and measuring 12 miles, more or less, length and 40 feet, more or less, in breadth, is required.

Darul.	Sultanpore.
Hashnagar.	Jalghar.
Saikair.	Trikul.
Sabalchandon.	Sandurpaior.
Chuck Balaram.	Chankharia.
Hasaipore.	Ramchunderpore.
Gobindopore.	Bad Mullick.

This declaration is made under the provisions of Section 6 of Act X of 1870 to all wh it may concern.

J. F. K. HEWITT,
Offg. Junior Secy. to the Govt. of Bengal

[Second Publication.]

DECLARATION.

The 13th August 1874.—Whereas it appears to the Lieutenant-Governor of Beng that land is required to be taken up for Government at the public expense for a pub purpose, viz. for a road starting from the village of Madargunge to that of Lukhipo pergunnah Bahirband, zillah Rungpore, it is hereby declared that for the above purpose strip of land running gene ally from west to east, passi through or near the villages per margin, and measurin more or less, 12 miles in lengt and 50 feet in breadth = 20

Kishamut Tajpore,	pergunnah Amdohur.	Damoodurpore,	pergunnah Baharbund.
Sandiapore,	" "	Kishanut Kaluni,	" "
Chak Narayn,	" "	Hat Bamnee,	" "
Boshtam Das,	" "	Khoshalee Danga,	" "
Mohish Bandy,	" "	Lukhipore,	" "
Bhangamore,	" Baharbund.		

ghas of standard measurement, more or less, is required.

This declaration is made under the provisions of Section 6 of Act X of 1870 to a it may concern.

J. F. K. HEWITT,
Offg. Junior Secy. to the Govt. of Bengal.

[Second Publication.]

DECLARATION.

15*th August* 1874.—Whereas it appears to the Lieutenant-Governor of Bengal tha equired to be taken by Government at the public expense for a public purpose, viz. Branch Railway from Parbuttipore to Rungpore, it is hereby declared that for the urpose a piece of land 153 feet wide, more or less, stretching from Parbuttipore to c and passing through the villages—

tipore ...	In the district of Dinagepore,
thpore ...	
atguch ...	
Rampore ...	
Roghoonathpore ...	
Khagooah ...	
Dhopakol ...	
Roghoonathpore ...	
Ramkristapore ...	
Shapara ...	
Patludoba ...	
and	
Jamoorbaree ...	In the district of Rungpore,
Sunkurpore ...	
Bowchundee ...	
Basoorajpore ...	
Nundunpore ...	
Gopalpore ...	
Shampore ...	

Ajoodheapore ...	In the district of Rungpore,
Jadubpore ...	
Koondee Burrobaree ...	
Morichtaree Burrobaree	
Hurreerampore ...	
Burrobaree ...	
Hampore Burrobaree ...	
Benodpore ...	
Sootrapore ...	
Dursumiapabaree ...	
Ramvadrapore ...	
Kismutdursunna ...	
Sootrapore ...	
Badar ...	
Ramvadrapore ...	
Alumnuggur ...	
Asnithpore ...	
Shajapore ...	

is required.

This declaration is made under the provisions of Section 6 of Act X of 1870 to all whom it may concern.

J. F. K. HEWETT,
Offg. Junior Secy. to the Govt. of Bengal.

[Second Publication.]

DECLARATION.

The 18th August 1874.—Whereas it appears to the Lieutenant-Governor of Bengal that land is required to be taken by Government at the public expense for a public purpose, viz. for the site of a Post Office in the village of Bagoonbarry, pergunnah Alapsing, zillah Mymensingh, it is hereby declared that for the above purpose a piece of land measuring, more or less, beeghas 1-17-8, or 2 roods 19 poles 5¼ yards of standard measurement, and

ded on the north by the road leading to the Bagoonbarry Bazar; on the east by the road leading to Jamalpore; on the south by waste land; and on the west by the dary of Ram Charan Deb's garden, in the aforesaid village of Bagoonbarry, is required he aforesaid purpose.

This declaration is made under the provisions of Section 6 of Act X of 1870 to all m it may concern.

H. J. REYNOLDS,
Offg. Secy. to the Govt. of Bengal.

[Third Publication.]

DECLARATIONS.

The 6th August 1874.—Whereas it appears to the Lieutenant-Governor of Bengal that land is required to be taken by Government at the public expense for a public purpose, viz. for the construction of the Northern Bengal State Railway from Julpigoree to Khata, it is hereby declared that for the above purpose a strip of land measuring more or less 17 miles in length and 140 feet in breadth, and passing through the villages as per margin, is required in the district of Julpigoree.

Koomurpara.	Paneekoree.
Raneegunge.	Luckeebhata.
Bhelakobee.	Gokoolhata.
Shikarpore.	

2. This declaration is made under the provisions of Section 6 of Act X of 1870 to all whom it may concern.

Whereas it appears to the Lieutenant-Governor of Bengal that land is required to be taken by Government at the public expense for a public purpose, viz. for the construction of a Feeder Road from Atwaree to Dimlanagore, it is hereby declared that for the above purpose a piece of land 100 feet wide, more or less, and passing through villages as per margin, is required in the districts of Dinagepore, Julpigoree, and Rungpore.

Jamadarpore.	Maleerhat.
Dhamooer.	Debeegunge.
Bamoonpara.	Debeedooba.
Ninanee.	Bairageepore.
Kaleegunge Haut.	Bagdogra.
Chukla.	Dangapara.
Chandanbaree.	Dimla.
Dangapara.	

2. This declaration is made under the provisions of Section 6 of Act X of 1870 to all whom it may concern.

Whereas it appears to the Lieutenant-Governor of Bengal that land is required to be taken by Government at the public expense for a public purpose, viz. for the construction of a Feeder Road from Chuckla to Chillahattee, it is hereby declared that for the above purpose a piece of land 100 feet wide, more or less, passing through Bengaree, Shikarpore, Kaleegunge and Thakooranee, is required in the districts of Dinagepore, Julpigoree, and Rungpore.

2. This declaration is made under the provisions of Section 6 of Act X of 1870 to all whom it may concern.

J. F. K. HEWITT,
Offg. Junior Secy. to the Govt. of Bengal.

[Third Publication.]

DECLARATIONS.

The 10th August 1874.—Whereas it appears to the Lieutenant-Governor of Bengal that land is required to be taken up for Government at the public expense for a public purpose, viz. for a road starting from Borodargah, in Bhagawanpore, to Shanerhat, in Dhallakandi, both in pergunnah Barobilla, zillah Rungpore, it is hereby declared that for the above purpose a strip of land running generally from north-west to south-east, passing through the villages as per margin, and measuring, more or less, 3 miles in length and 37½ feet in breadth = 41¼ standard beeghas, equivalent to 28½ local beeghas, more or less, is required.

Borodargah, in Bhagawanpore, pergunnah Barobilla.	Dhallakandi, pergunnah Barobilla.
Masta, pergunnah Barobilla.	Shanerhat, in Dhallakandi, pergunnah Barobilla.

This declaration is made under the provisions of Section 6 of Act X of 1870 to all whom it may concern.

Whereas it appears to the Lieutenant-Governor of Bengal that land is required to be taken up for Government at the public expense for a public purpose, viz. for a road starting from Shanerhat, in Dhallakandi, pergunnah Barobilla, to Madargunge, in mouza Hassanpore, pergunnah Amdohur, zillah Rungpore, it is hereby declared that for the above purpose a strip of land running generally from north-west to south-east, passing through the villages as per margin, and measuring, more or less, 6 miles in length and 37½ feet in breadth = 82½ standard beeghas, equivalent to 57 local beeghas, more or less, is required.

Shanerhat, in Dhallakandi, pergunnah Barobilla.	Bhaj Joor, pergunnah Barobilla.
Paharpore, pergunnah Barobilla.	Ekbarpore, pergunnah Amdohur.
Prathamdangah, pergunnah Barobilla.	Madargunge, in mouza Hassanpore, pergunnah Amdohur.

This declaration is made under the provisions of Section 6 of Act X of 1870 to all whom it may concern.

Whereas it appears to the Lieutenant-Governor of Bengal that land is requi be taken up for Gover at the public expense for lic purpose, viz. for a p a road from Pirgunge, in Rungpore, to Daudpor zillah Dinagepore, namely part commencing from

Niamutpore,	pergunnah	Barobilla.	Lukhipore	pergunnah	Karaibari.
Bahadoorpore,	,,	,,	Gopinathpore,	,,	,,
Umarpore,	,,	,,	Taraf Muzai,	,,	,,
Uzirpore,	,,	,,	Tiarmari,	,,	,,
Fattehpore,	,,	,,	Durgapore,	,,	,,
Babanpore,	,,	,,	Monvil,	,,	,,
Japarerpara,	,,	,,	Bichna,	,,	,,
Thirarpara,	,,	,,			

mutpore, pergunnah Barobilla, to Bichna, pergunnah Karaibari, zillah Rungpore, it is he declared that for the above purpose a strip of land running generally from east to west, p ing through the villages as per margin, and measuring, more or less, 8 miles in length 37½ feet in breadth = 110 standard beeghas, equivalent to 76 local beeghas, more or less required.

This declaration is made under the provisions of Section 6 of Act X of 1870 to all who it may concern.

Whereas it appears to the Lieutenant-Governor of Bengal that land is required to be taken up for Government at the public expense for a public purpose, viz. for a part of a road from Borodargah to Daudpore, viz. the portions from Borodargah in Dania-lespara, Mandalabari, both in pergunnah Barobilla, and from Khayerbari, in pergunnah Barobilla, to Khalashpeerhat, in Lakhipore, pergunnah Karaibari, zillah Rungpore, it is hereby declared that for the above purpose two strips of land, marked A and B, running generally from north-east to south-west, passing through the villages as per margin, and measuring, more or less, 6 miles in length and 37½ feet in breadth = 82½ standard beeghas, equivalent to 57 local beeghas, more or less, is required.

A.			Kaprikhal,	pergunnah	Karaibari.
Danialespara,	pergunnah	Barobilla.	Khettab Khan,	,,	,,
Makimpore,	,,	,,	Magurah,	,,	,,
Mandalabari,	,,	,,	Phaha,	,,	,,
B.			Ullagari,	,,	,,
Khayerbari,	pergunnah	Barobilla.	Lukhipore,	,,	,,
Syampore,	,,	,,			

This declaration is made under the provisions of Section 6 of Act X of 1870 to all whom it may concern.

Whereas it appears to the Lieutenant-Governor of Bengal that land is required to be taken up for Government at the public expense for a public purpose, viz. for a road starting from Gurjipara to Chintamun, both in pergunnah Bagdowar, zillah Rungpore, it is hereby declared that for the above purpose a strip of land running generally from east to west, passing through the villages as per margin, and measuring, more or less, 7 miles in length and 37½ feet in breadth = 96¼ standard beeghas, equivalent to 66½ local beeghas, more or less, is required.

Gurjipara,	pergunnah	Bagdowar.	Makargong,	pergunnah	Bagdowar.
Chapabari,	,,	,,	Bhendabari,	,,	,,
Shahzadpore,	,,	,,	Beshla,	,,	,,
Mirzapore,	,,	,,	Shingarpára,	,,	,,
Pocharpárá,	,,	,,	Kishnapore,	,,	,,
Bhim Shahar,	,,	,,	Chintamun, in Kishnapara, pergunnah Bagdowar.		
Mantata,	,,	,,			

This declaration is made under the provisions of Section 6 of Act X of 1870 to all whom it may concern.

Whereas it appears to the Lieutenant-Governor of Bengal that land is required to be taken up for Government at the public expense for a public purpose, viz. for a road starting from Madargunge, in mouza Hassanpore, pergunnah Amdohur, to Dhaperhat, in Palwanpara, pergunnah Sookurgujary, in zillah Rungpore, it is hereby declared that for the above purpose a strip of land running generally from north to south, passing through the villages as per margin, and measuring, more or less, 7 miles in length and 37½ feet in breadth = 96¼ standard beeghas, equivalent to 66½ local beeghas, more or less, is required.

Hassanpore,	pergunnah	Amdohur.	Islampore,	pergunnah	Sookurgujary.
Rashanpore,	,,	,,	Bahadoorpore,	,,	,,
Abdullahpore,	,,	,,	Hingarpara,	,,	,,
Bhabanipore,	,,	Sookurgujary.	Palwanpara,	,,	,,
Chaigari, Govindpore, pergunnah Sookurgujary.					

This declaration is made under the provisions of Section 6 of Act X 1870 to all whom it may concern.

Whereas it appears to the Lieutenant-Governor of Bengal that land is required to be taken up for Government at the public expense for a public purpose, viz. for a part of a road from Pirgunge to Ghoraghat, commencing from Chatra Hat, in Gashipore, pergunnah Sultanpore, to Ram Chundrapore, pergunnah Khashtalook, zillah Rungpore, it is hereby declared that for the above purpose a strip of land running generally from north to south, passing through the villages as per margin, and

Chatra Hat in Gashipore, pergunnah Sultanpore.			Kesharigar,	pergunnah	Sultanpore.
Katadoar,	pergunnah	Palwa.	Kasiabari,	pergunnah	Sookurgujary.
,,	,,	Khashtalook.	Ram Chandrapore, pergunnah Khashtalook.		
Badlapara,	pergunnah	Warigocha.			

ing, more or less, 6 miles in length and 37½ feet in breadth = 82½ standard beeghas, ent to 57 local beeghas, more or less, is required.

is declaration is made under the provisions of Section 6 Act X of 1870 to all whom concern.

---

hereas it appears to the Lieutenant-Governor of Bengal that land is required to be up for Government at the public expense for a public purpose, viz. for a part of a rom Dhaperhat to Ranigunge, namely, the portion starting from Dhaperhat, in mouza lpore, pergunnah Kabilpore, to Gashipore, pergunnah Sultanpore, zillah Rungpore, it is hereby declared that for the above purpose a strip of land running generally from east to west, passing through the villages as per

lpore,	pergunnah	Kabilpore.	Inayatpore,	pergunnah	Kabilpore.
shnupore,	,,	,,	Chattra,	,,	Khamar Mahal.
erampore,	,,	,,	Iklimpore,	,,	Kabilpore.
khipore,	,,	,,	Gashipore,	,,	Sulanpore.
dpore,	,,	,,	Ratadoar.		Chandidoar.
tkapa,	,,	,,			

rgin, and measuring, more or less, 6 miles in length and 37½ feet in breadth = 82½ ndard beeghas, equivalent to 63¾ local beeghas, more or less, is required.

This declaration is made under the provisions of Section 6 of Act X of 1870 to all om it may concern.

Whereas it appears to the Lieutenant-Governor of Bengal that land is required to be taken up for Government at the public expense for a public purpose, viz. for a road starting from Danish Nagar in Rangamattee, pergunnah Bagdowar, to Gashipore, pergunnah Sultanpore, zillah Rungpore, it is hereby declared that for the above purpose a strip of land run-

Rangamattee,	pergunnah	Bagdowar.	Syam Daserpara,	pergunnah	Barobilla.
Salimpore,	,,	,,	Patnichara,	,,	,,
Ramchandrapore,	,,	,,	Tatarpore,	,,	,,
Salti,	,,	,,	Dharmadas,	,,	,,
Bhabanchara,	,,	,,	Hassanpore,	,,	,,
Antarampore,	,,	,,	Gramtola,	pergunnah	Khamar Mahal.
Rupramore,	,,	,,	Jadubpore,	,,	,,
Antarampore,	,,	Karaibari.	Kanganrpara,	,,	Pera.
Lukhipore,	,,	,,	Antopore,	,,	,,
Kadirabad,	,,	,,	Iklimpore,	,,	Kabilpore.
Thakurdas Lukhipore,	pergunnah	Barobilla.	Kochmardan,	,,	Narainpore.
Therrapara,	,,	Barobilla.	Gashipore,	,,	Sultanpore.

ng generally from north-west to south-east, passing through the villages as per margin, nd measuring, more or less, 12 miles in length and 37½ feet in breadth = 165 standard eeghas, equivalent to 114 local beeghas, more or less, is required.

This declaration is made under the provisions of Section 6 of Act X of 1870 to all whom may concern.

Whereas it appears to the Lieutenant-Governor of Bengal that land is required to be aken up for Government at the public expense for a public purpose, viz. for a road starting rom the village of Katgarah to that of Sundergunge, pergunnahs Bamandangha and Dangghat, illah Rungpore, it is hereby declared that for the above purpose a strip of land running generally from south-west to north-east, and passing through the villages as per margin, and measuring, more or less, 6 miles 1,820 feet in length and 55 feet in breadth = 121 $\frac{1}{144}$

Katgarah,	pergunnah	Bamandanga.	Baidyanath,	pergunnah	Bamandanga.
Jaduram,	,,	,,	Futtehkhan,	,,	,,
Monmoth,	,,	,,	Gopalcharan,	,,	,,
Rambhadra,	,,	,,	Hurabhaya Khan,	pergunnah	Dangghat.
Chandar,	,,	,,	Porogoch,	pergunnah	Dangghat.
Shib Ram,	,,	,,			
Jonaidari,	,,	,,			

standard beeghas, more or less, is required.

This declaration is made under the provisions of Section 6 of Act X of 1870 to all whom it may concern.

Whereas it appears to the Lieutenant-Governor of Bengal that land is required to be taken up for Government at the public expense for a public purpose, viz. for a road starting from the village of Dhobadanga to that of Sundargunge, pergunnahs Bahirband and Dangghat, zillah Rungpore, it is hereby declared that for the above purpose a strip of land running generally from south to north and north-east, and passing through the villages as per margin, and measuring, more or less, 7

Dhobadanga,	pergunnah	Bahirband.	Sholagari,	pergunnah	Bahirband.
Satdara,	,,	,,	Subarandanga,	,,	,,
Haldiyabajra,	,,	,,	Nanaidanga,	,,	,,
Hatiya,	,,	,,	Hurabhaya Khan,	,,	Dangghat.
Kajdaha,	,,	,,	Ranjeetluskhur,	,,	,,

iles 4,103 feet in length 160 feet in breadth = 171 $\frac{23}{240}$ standard beeghas, more or less, is equired.

This declaration is made under the provisions of Section 6 of Act X of 1870 to all hom it may concern.

Whereas it appears to the Lieutenant-Governor of Bengal that land is required to be aken up for Government at the public expense for a public purpose, viz. for a road starting rom the village of Chowdhranee Dighee *vid* Sundargunge to that of Bilka Nababgunge,

pergunnah Bamandanga, chaklay Fattehpore, Monthona, Dangghat, and Bahirband Rungpore, it is hereby that for the above p strip of land running from east to west, and through the villages margin, and measurin or less, 13 miles 71 in length and 55 f

Monglarkutta,	pergunnah Bamandanga.	Kandee,	pergunnah Dangghat.
Showerkaji,	" "	Teanee Moneeram,	" "
Ghagua,	" "	Bamunjat,	" "
Chandar,	" "	Runjeetlushkur,	" "
Haridev,	chaklay Fattehpore.	Horiram Lushkar,	" "
Dadar,	" "	Sujet,	" "
Charianee Moniram,	chaklay Futtehpore	Hurabhaya Khan,	" "
Katubbash,	pergunnah Monthona.	Dhowartaree,	" "
Falgacha,	" "	Bilka Nababgunge,	pergunnah Bahirband.
Digdari,	" "		

breadth = 264 $\frac{2}{5}\frac{1}{7}\frac{7}{9}$ standard beeghas, more or less, is required.

This declaration is made under the provisions of Section 6 of Act X of 1870 t whom it may concern.

J. F. K. HEWITT,
Offg. Junior Secy. to the Govt. of Bengal.

[Third Publication.]

DECLARATIONS.

The 10*th August* 1874.—Whereas it appears to the Lieutenant-Governor of Be that land is required to be taken up for Government at the public expense for a pu purpose, viz. for a road starting from the villages of Kushba and Kristonoghur, pergun Batashun, to that of Danesnoghur, pergunnah Sharhatta, zillah Rungpore, it is her declared that for the above purp a strip of land running generally fr north-west to south-east and sou passing through the villages as p margin, and measuring, more or le

Kushba,	pergunnah Batashun.	Hamidpore,	pergunnah Sharhatta.
Kristonoghur,	" "	Kahirpara,	" "
Hanchrah,	" Rokanpore.	Masimpore,	" "
Halancha,	" "	Naterjalee,	" "
Sontoshpore,	" Sharhatta.		

7 $\frac{3}{4}$ miles in length and 60 feet in breadth = 173 $\frac{6}{7}$ standard beeghas, equivalent to 14 local beeghas, more or less, is required.

This declaration is made under the provisions of Section 6 of Act X of 1870 to whom it may concern.

Whereas it appears to the Lieutenant-Governor of Bengal that land is required to taken up for Government at the public expense for a public purpose, viz. for a road starti from the village of Mamuderpara, pergunnah Sharhatta, to that of Raripuker, pergunn Batashun, zillah Rungpore, it is hereby declared that for the above purpose a strip of la running generally from sou to north, passing through t villages as per margin, a measuring, more or less, 5 miles in length and 58 feet in breadth = 111 $\frac{2}{3}$ standard beeghas, equivalent to 94 $\frac{1}{2}$ loc beeghas, more or less, is required.

Mamuderpara,	pergunnah Sharhatta.	Kasimpore,	pergunnah Sharhatta.
Tilickpara,	" "	Tankha,	" Batashun.
Augungrah,	" "	Nidy Hal,	" "
Gainerpara,	" "	Raripuker,	" "

This declaration is made under the provisions of Section 6 of Act X of 1870 to a whom it may concern.

Whereas it appears to the Lieutenant-Governor of Bengal that land is required to be taken up for Government at the public expense for a public purpose, viz. for a road starting from the village of Mamuderpara to that of Baluah, pergunnah Sharhatta, zillah Rungpore, it is hereby declared that for the above purpose a strip of land running generally from north to south and south-west, passing through the villages as per margin, and measuring more or less, 2 $\frac{2}{3}$ miles in length and 58 feet in breadth = 83 standard beeghas, equivalent to 70 $\frac{1}{8}$ local beeghas, more or less, is required.

Mamuderpara,	pergunnah Sharhatta.	Hamidpara,	pergunnah Sharhatta.
Bajuterpara,	" "	Ramjeebunpore,	" "
Aredharkatta,	" "	Palipara Masimpore,	" "
Sontoshpore,	" "		

This declaration is made under the provisions of Section 6 of Act X of 1870 to a whom it may concern.

Whereas it appears to the Lieutenant-Governor of Bengal that land is required to taken up for Government at the public expense for a public purpose, viz. for a road startin from the village of Prannatherpara, pergunnah Barobilla, to that of Chitolia Muddhopar pergunnah Fatehjungpore, zillah Rungpore, it is hereby declared that for the above purpo a strip of land running generally from west to east, passing through the villages as p margin, and measuring, mor or less, 1 mile in length an 40 feet in breadth=15 standard beeghas, equivalent to 13 $\frac{1}{3}$ local beeghas, more or less, is required.

Prannatherpara,	pergunnah Barobilla.	Purbapara and Muddhopara,	pergunnah Fatehjungpore.
Chitolia and Utterpara	pergunnah Fatehjungpore.		

This declaration is made under the provisions of Section 6 of Act X of 1870 to al whom it may concern

Whereas it appears to the Lieutenant-Governor of Bengal that land is required to be taken up for Government at the public expense for a public purpose, viz. for a road starting from the village of Panbari, pergunnah Pyraband, to that of Bhagabutipore, pergunnah Pyraband, zillah Rungpore, it is hereby declared that for the above purpose a strip of land running generally from east to west, passing through the villages as per margin, and measuring, more or less, ½ mile in length and 52 feet in breadth = 10¾ standard beeghas, equivalent to 9 local beeghas, more or less, is required.

Panbari, pergunnah Pyraband.
Bugtipore, ,, ,,

This declaration is made under the provisions of Section 6 of Act X of 1870 to all whom it may concern.

Whereas it appears to the Lieutenant-Governor of Bengal that land is required to be taken up for Government at the public expense, viz. for a road starting from the village of Satibari, pergunnah Fatehjungpore, to that of Hamidpore, pergunnah Sharhatta, zillah Rungpore, it is hereby declared that for the above purpose a strip of land running generally from east to west and south-west, passing through the villages as per margin, and measuring, more or less, 7¼ miles in length and 58 feet in breadth=154½ standard beeghas, equivalent to 130⅔ local beeghas, more or less, is required.

Satibari, pergunnah Fatehjungpore, zillah Rungpore.
Horipore, pergunnah Fatehjungpore, zillah Rungpore.
Khamar, pergunnah Fatehjungpore, zillah Rungpore.
Haripore, pergunnah Fatehjungpore, zillah Rungpore.
Chandpore, pergunnah Fatehjungpore, zillah Rungpore.
Rampore, pergunnah Fatehjungpore, zillah Rungpore.
Dabrah, pergunnah Bagdowar, zillah Rungpore.
Jagoopore, pergunnah Bagdowar, zillah Rungpore.
Moirpore, pergunnah Bagdowar, zillah Rungpore.
Ramnathpore, pergunnah Bagdowar, zillah Rungpore.
Bagoorbari, pergunnah Bagdowar, zillah Rungpore.
Shampore, pergunnah Bagdowar, zillah Rungpore.
Gopalpore, pergunnah Bagdowar, zillah Rungpore.
Bandarparah, pergunnah Bagdowar, zillah Rungpore.
Kristopore, pergunnah Bagdowar, zillah Rungpore.
Hamidpore, pergunnah Sharhatta, zillah Rungpore.

This declaration is made under the provisions of Section 6 of Act X of 1870 to all whom it may concern.

Whereas it appears to the Lieutenant-Governor of Bengal that land is required to be taken up for Government at the public expense for a public purpose, viz. for a road starting from the village of Katolee, pergunnah Barobilla to that of Boirattee, pergunnah Andooa, zillah Rungpore, it is hereby declared that for the above purpose a strip of land running generally from west to east and south-west, passing through the villages as per margin, and measuring, more or less, 6⅕ miles in length and 58 feet in breadth = 135¼ standard beeghas, equivalent to 114⅔ local beeghas, more or less, is required.

Kotalee, pergunnah Barobilla.
Ram Natherpara, pergunnah Andooa.
Shahebkharpara, ,, ,,
Shadurpara, ,, ,,
Khamar Fattehpore, ,, ,,
Hashanerpara, ,, ,,
Rasoolpore, pergunnah Andooa.
Ramessurpara, pergunnah Barobilla.
Bhagabutipore, ,, ,,
Hobetpore, pergunnah Andooa.
Chandpore, ,, ,,

This declaration is made under the provisions of Section 6 of Act X of 1870 to all whom it may concern.

Whereas it appears to the Lieutenant-Governor of Bengal that land is required to be taken up for Government at the public expense for a public purpose, viz. for a road starting from the village of Sherpore, pergunnah Andooa, to that of Sherudanga, pergunnah Andooa, zillah Rungpore, it is hereby declared that for the above purpose a strip of land running generally from east to west, passing through the villages as per margin, and measuring, more or less, 2½ miles in length and 47 feet in breadth = 43¾ standard beeghas, equivalent to 37 local beeghas, more or less, is required.

Sherpore, pergunnah Andooa.
Khurdoserpore, ,, ,,
Roocahbanatpore, ,, ,,
Noorpore, ,, ,,
Kristopore, ,, ,,
Koirmari, pergunnah Andooa.
Rangamati, ,, ,,
Kallakisamut, ,, ,,
Sherudanga, ,, ,,

This declaration is made under the provisions of Section 6 of Act X of 1870 to all whom it may concern.

Whereas it appears to the Lieutenant-Governor of Bengal that land is required to be taken up for Government at the public expense for a public purpose, viz. for a road starting from the village of Jaladeepore to that of Mamuderpara, pergunnah Sharhatta, zillah Rungpore, it is hereby declared that for the above purpose a strip of land running generally from east to west, passing through the villages as per margin, and measuring more or less 3½ miles in length and 58 feet in breadth = 78⅙ standard beeghas, equivalent to 66⅓ local beeghas, more or less, is required.

Jaladeepore, pergunnah Sharhatta, zillah Rungpore.
Ramessurpore, pergunnah Sharhatta, zillah Rungpore.
Gilajhukee, pergunnah Sharhatta, zillah Rungpore.
Harerpara, pergunnah Sharhatta, zillah Rungpore.
Bara Harerpara, pergunnah Sharhatta, zillah Rungpore.
Kohirerpara, pergunnah Sharhatta, zillah Rungpore.
Tiluckpara, pergunnah Sharhatta, zillah Rungpore.
Mamuderpara, pergunnah Sharhatta, zillah Rungpore.

This declaration is made under the provisions of Section 6 of Act X of 1870 to all whom it may concern.

Whereas it appears to the Lieutenant-Governor of Bengal that land is required to be taken up for Government at the public expense for a public purpose, viz. for a road starting from the village of Mollerhat, pergunnah Andooa, to Dhonirani's tank on the Naldanga road, zillah Rungpore, it is hereby declared that for the above purpose a strip of land running generally from west to east, passing through the villages as per margin, and measuring, more or less, $\frac{3}{4}$ mile in length and 58 feet in breadth = 20 standard beeghas, equivalent to $16\frac{6}{7}$ local beeghas, more or less, is required.

Mollerhat, pergunnah Andooa.	Jadurpara, pergunnah Andooa.
Fureedpore, "	Ramsunkerpore, " "
Jamalpore, " "	Rohametpore, " "
Radhakristopore, " "	Andooa, " "

This declaration is made under the provisions of Section 6 of Act X of 1870 to all whom it may concern.

Whereas it appears to the Lieutenant-Governor of Bengal that land is required to be taken up for Government at the public expense for a public purpose, viz. for a road starting from the village of Khurdo Kowarpore, pergunnah Andooa, to that of Goral Chowki in the same pergunnah, zillah Rungpore, it is hereby declared that for the above purpose a strip of land running generally from north to south, passing through the villages as per margin, and measuring, more or less, half a mile in length and 52 feet in breadth = $10\frac{1}{3}$ standard beeghas, equivalent to $8\frac{1}{3}$ local beeghas, more or less, is required.

Khurdo Kowarpore, pergunnah Andooa.
Bujruck Kowarpore, " "
Goral Chowki, " "

This declaration is made under the provisions of Section 6 of Act X of 1870 to all whom it may concern.

Whereas it appears to the Lieutenant-Governor of Bengal that land is required to be taken up for Government at the public expense for a public purpose, viz. for a road starting from the village of Mirgunge, pergunnah Bamundanga, to that of Dabeepore, pergunnah Pyraband, zillah Rungpore, it is hereby declared that for the above purpose a strip of land running generally from north to south and south-west, passing through the villages as per margin, and measuring, more or less, $4\frac{2}{3}$ miles in length and 50 feet in breadth = $87\frac{6}{7}$ standard beeghas, equivalent to $74\frac{6}{7}$ local beeghas, more or less, is required.

Naggore Mirgunji, pergunnah Bamundanga.	Berahimpore, pergunnah Pyraband.
Kishmut Bangalilaul, pergunnah Bamundanga.	Khurd Mooradpore, pergunnah Pyraband.
Tamfat, pergunnah Udasee.	Rughoo, pergunnah Pyraband.
Fatehpore, " "	Chaloneah, pergunnah Dimla.
Hoshen Naggore, pergunnah Pyraband.	Ajejulla, pergunnah Fatehpore.
	Dabipore, pergunnah Pyraband.

This declaration is made under the provisions of Section 6 of Act X of 1870 to all whom it may concern.

Whereas it appears to the Lieutenant-Governor of Bengal that land is required to be taken up for Government at the public expense for a public purpose, viz. for a road starting from the village of Mechpuker in Chakla Fatehpore to that of Guabari, pergunnah Monthona, in zillah Rungpore, it is hereby declared that for the above purpose a strip of land running generally from north to south, passing through the villages as per margin, and measuring, more or less, 5,919 yards in length and 10 yards in breadth, is required.

Mechpuker, Chakla Fatehpore.	Shukanpuker, pergunnah Bamundanga.
Radhakrishna, " "	Mutuk, Chakla Fatehpore.
Huricharan, " "	Heyatkhan, " "
Rajbullub, " "	Guabari, Lakhiraj, pergunnah Monthona.
Kamdeb, Lakhiraj, pergunnah Bamundanga.	Shukanpuker, Uponchaki, pergunnah Bamundanga.
Talook Kamdeb, " "	Antaram, Pirpal, pergunnah Bamundanga.
Kishmut Antaram, " "	Guabari, pergunnah Monthona.
Pubitrajhar, " "	

The above declaration is made under the provisions of Section 6 of Act X of 1870 to all whom it may concern.

Whereas it appears to the Lieutenant-Governor of Bengal that land is required to be taken up for Government at the public expense for a public purpose, viz. for a road starting from the village of Bhattacharjya to that of Atshatyapara, both in pergunnah Monthona, zillah Rungpore, it is hereby declared that for the above purpose a strip of land running generally from east to west, passing through the villages as per margin, and measuring, more or less, 903 yards in length and 9 yards in breadth, is required.

Bhattacharjya, pergunnah Monthona.
Kutubbush, Uponchaki, pergunnah Monthona.
Atshatyapara, pergunnah Monthona.

This declaration is made under the provisions of Section 6 of Act X of 1870 to all whom it may concern.

Whereas it appears to the Lieutenant-Governor of Bengal that land is required to be taken up by Government at the public expense for a public purpose, viz. for a road starting from the village of Shabar, Chakla Fatehpore, to that of Chakrapani, pergunnah Monthona,

in zillah Rungpore, it is hereby declared that for the above purpose a strip of land running generally from north to south, passing through the villages as per margin, and measuring, more or less, 3,025 yards in length and 10 yards in breadth, is required.

Shabar, Chakla Fatehpore.	Ganai, pergunnah Panga.
Shalohakari, pergunnah Udasee.	Debutter, " "
Doobaidanga, pergunnah Bamundanga.	Beshnai, " "
Huricharan Sormah, Pergunnah Tepa.	Chosta, pergunnah Monthona.
Bara Murkur, pergunnah Tepa.	Chakrapani, " "

This declaration is made under the provisions of Section 6 of Act X of 1870 to all whom it may concern.

Whereas it appears to the Lieutenant-Governor of Bengal that land is required to be taken up for Government at the public expense for a public purpose, viz. for a road starting from Saranjami Kaikuri to that of Munglekuti, in pergunnah Monthona, in zillah Rungpore, it is hereby declared that for the above purpose a strip of land running generally from south to north, passing through the villages as per margin, and measuring, more or less, 5,983 yards in length and 32 feet in breadth, is required.

Saranjami Kaikuri, pergunnah Monthona.	Merapara, pergunnah Monthona.
Khorda Kaikuri, pergunnah Bamundanga	Merapara, Brolmother, pergunnah Monthona.
Saranjami Munglekuti, Chakla Fatehpore.	Khamar Munglekuti, pergunnah Monthona.
Kutubbush, Uponchaki, pergunnah Monthona.	Munglekuti, Uponchaki, pergunnah Monthona.
Shullipara, pergunnah Monthona.	Munglekuti, Lakhiraj, pergunnah Monthona.

This declaration is made under the provisions of Section 6 of Act X of 1870 to all whom it may concern.

J. F. K. HEWITT,
Offg. Junior Secy. to the Govt. of Bengal.

[Third Publication].

DECLARATIONS.

The 10*th August* 1874.—Whereas it appears to the Lieutenant-Governor of Bengal that land is required to be taken by Government at the public expense for a public purpose, viz. for the construction and repair of a road from Maltipore to Hyatpore, it is hereby declared that for the above purpose a strip of land measuring 46,200 feet, more or less, in length, 50 feet, more or less, in breadth, lying in the villages Kashipara, Noorpore, Burnah, Gourshand, Maltipore, Jitarpore, Anaitnuggur, Anundgunge, Malahar, Mohunpore, Bhobanipore, Ranghat, and Bhalookaroy, is required.

This declaration is made under the provisions of Section 6 of Act X of 1870 to all whom it may concern.

Whereas it appears to the Lieutenant-Governor of Bengal that land is required to be taken by Government at the public expense for a public purpose, viz. for the construction and repair of a road from Tulshigunge to Chanchal, it is hereby declared that for the above purpose a strip of land measuring 42,000 feet, more or less, in length, 50 feet, more or less, in breadth, lying in the villages Raneekhamat, Konooan, Kabilkhaly, Eshadpore, Dabigunge, Koner, Luckhunpore, Jabra, Rarial, Shalalpore, Jote-Bohorum, Kamarta, and Tulshigunge, is required.

This declaration is made under the provisions of Section 6 of Act X of 1870 to all whom it may concern.

Whereas it appears to the Lieutenant-Governor of Bengal that land is required to be taken by Government at the public expense for a public purpose, viz. for the construction and repair of a road from Maltipore to Noorpore, it is hereby declared that for the above purpose a strip of land measuring 71,400 feet, more or less, in length, 50 feet, more or less, in breadth, lying in the villages Maltipore, Kashiparah, Gobindparah, Shumbhunugger, Shumshi, Binudpara, Chundipore, Nokorum, Baliabinodepara, Kakot, Bhado, Rotooah, Shakepore, Boyriah, and Jote-Luchmun, is required.

This declaration is made under the provisions of Section 6 of Act X of 1870 to all whom it may concern.

Whereas it appears to the Lieutenant-Governor of Bengal that land is required to be taken by Government at the public expense for a public purpose, viz. for the construction and repair of a road from Khurbah to Chanchal, it is hereby declared that for the above purpose a strip of land measuring 32,040 feet, more or less, in length, 50 feet, more or less, in breadth, lying in the villages Singhia, Kollygram, Bhaktipore, Rajapore, Pooria, Dadpore, Jamgachee, Chota-Panchrakah, Bassilhaut, Khurbah, Assapore, Sooktiar, and Sudderpore, is required.

This declaration is made under the provisions of Section 6 of Act X of 1870 to all whom it may concern.

Whereas it appears to the Lieutenant-Governor of Bengal that land is required to be taken by Government at the public expense for a public purpose, viz. for the construction and repair of a road from Sorupgunge to Chanchal, it is hereby declared that for the above purpose a strip of land measuring 38,640 feet, more or less, in length, 50 feet, more or less, in breadth, lying in the villages Khalunpore, Shehipore, Sujagung, Asral, Kushiarbary, Masutypara, Paikpara, Situlpore, Bussuntapore, Mukdumpore, Sherepore, Copilhaut, Bistoopore, and Sorupgunge, is required.

This declaration is made under the provisions of Section 6 of Act X of 1870 to all whom it may concern.

Whereas it appears to the Lieutenant-Governor of Bengal that land is required to be taken by Government at the public expense for a public purpose, viz. for the construction and repair of a road from Sorupgunge to Bulrampore, it is hereby declared that for the above purpose a strip of land measuring 79,800 feet, more or less, in length, 50 feet, more or less, in breadth, lying in the villages Sorupgunge, Nonatore, Mullickparah, Duckinpacka, Koyatola, Mohanundpore, Harceal, Doybhatah, Danghee, Autote, Shungolah, Arriarpore, Panchhazaree, Oodagunge, Bhogwanpore, Kalligunge, Bhabah, Monykanda, Khurbah, Ashapore, Allipore, Koyah, Mahadebpore, Koboya, Doorgapore, Gopalpore, Kistapore, Mulluncha, Galimpore, Muttrapore, Jodoopore, Bhandiah, Kanyepore, Taherpore, Chundypore, Darmar, Bulrampore, and Chunderparah, is required.

This declaration is made under the provisions of Section 6 of Act X of 1870 to all whom it may concern.

Whereas it appears to the Lieutenant-Governor of Bengal that land is required to be taken by Government at the public expense for a public purpose, viz. for the construction and repair of a road from Shumshee to Allaul, it is hereby declared that for the above purpose a strip of land measuring 33,360 feet, more or less, in length, 50 feet, more or less, in breadth, lying in the villages Andirampara, Gungarampara, Sreepore, Monohurpore, Bullubpore, Shakepore, Roghonathpore, or Lushkerpore, Dhishal, Magura, and Natanpore, is required.

This declaration is made under the provisions of Section 6 of Act X of 1870 to all whom it may concern.

Whereas it appears to the Lieutenant-Governor of Bengal that land is required to be taken by Government at the public expense for a public purpose, viz. for the construction and repair of a road from Belpokhuriah to Shahurgachee, it is hereby declared that for the above purpose a strip of land measuring 17,400 feet, more or less, in length, 50 feet, more or less, in breadth, lying in the villages Gopalpore, Noorpore, Burnah, Maltipore, Duckinshahur and Shajib, is required.

This declaration is made under the provisions of Section 6 of Act X of 1870 to all whom it may concern.

Whereas it appears to the Lieutenant-Governor of Bengal that land is required to be taken by Government at the public expense for a public purpose, viz. for the construction and repair of a road from Kollygram to Muttrapore, it is hereby declared that for the above purpose a strip of land measuring 13,560 feet, more or less, in length, 50 feet, more or less, in breadth, lying in the villages Rajapore, Pooriah, Bhimpore, and Emampore, is required.

This declaration is made under the provisions of Section 6 of Act X of 1870 to all whom it may concern.

Whereas it appears to the Lieutenant-Governor of Bengal that land is required to be taken by Government at the public expense for a public purpose, viz. for the construction and repair of a road from Tulshigunge to Hyatpore, it is hereby declared that for the above purpose a strip of land measuring 74,400 feet, more or less, in length, 50 feet, more or less, in breadth, lying in the villages Tulshigunge, Bhobanipore, Bungruah, Tildangi, Jote-Chintamun, Mohendropore, Gangur, Gola-Suntushpore, Nobogram, Rangaipore, Dowlutpore, Malipakur, Gyashpore, Natashee, Koriallee, Bhalookaroy, and Murarpotee, is required.

This declaration is made under the provisions of Section 6 of Act X of 1870 to all whom it may concern.

Whereas it appears to the Lieutenant-Governor of Bengal that land is required to be taken up by Government at the public expense for a public purpose, viz. for a road starting from the village of Bamongola to that of Pakooahat, zillah Maldah, it is hereby declared that for the above purpose a strip of land passing through the villages as per margin, and measuring more or less 3,312 cottahs in length and 2½ to 3 cottahs in breadth, equal to 22 beeghas 16 cottahs and 6 dhools of the standard measurement, more or less, is required.

Bamongaon,	pergunnah	Cossimpore.
Uttergai,	"	"
Ramkistopore,	"	Auzur.
Titpore,	"	"
Pool,	pergunnah	Auzur.
Kamardanga,	"	"
Pacuahat, Tatun,	"	"

This declaration is made under the provisions of Section 6 of Act X of 1870 to all whom it may concern.

Whereas it appears to the Lieutenant-Governor of Bengal that land is required to be taken up by Government at the public expense for a public purpose, viz. for a road starting from the village of Gazole to that of Bamongola, zillah Maldah, it is hereby declared that for the above purpose a strip of land passing through the villages as per margin, and measuring, more or less 8,510 cottahs, in length, and 1½ to 3½ cottahs in breadth = 57 beeghas 15 cottahs and 5 dhools of the standard measurement, more or less, is required.

Gorail, pergunnah Rajnagar.		Behar, pergunnah	Rajnagar.
Shalbona Shicarcary, pergunnah Rajnagar.		Ajumpore, ,,	Cossimpore.
Bamongao, pergunnah Cossimpore.		Kistopore, ,,	Rajnagar.
Balarampore, ,,	Rajnagar.	Kurjadanga, ,,	,,
Banipore, ,,	,,	Atter, ,,	Cossimpore.
		Dooba, ,,	,,

This declaration is made under the provisions of Section 6 of Act X of 1870 to all whom it may concern.

J. F. K. HEWITT,
Offg. Junior Secy. to the Govt. of Bengal.

[Third Publication.]

DECLARATIONS.

The 10th August 1874.—Whereas it appears to the Lieutenant-Governor of Bengal that land is required to be taken up by Government at the public expense for a public purpose, viz. for a road from Ber Fureedpore up to Chatmohur, pergunnah Sonabazar and Katermehal, in the district of Pubna, it is hereby declared that for the above purpose a strip of land running from Ber Fureedpore to Chatmohur, about 10 miles in length, more or less, and 50 feet in breadth, is required.

This declaration is made under the provisions of Section 6 of Act X of 1870 to all whom it may concern.

Whereas it appears to the Lieutenant-Governor of Bengal that land is required to be taken up at the public expense for a public purpose, viz. for the construction of a road from Chatmohur to Bhowanipore, *viâ* Kharbaria, Lathunpore, Amirtakunda, Mazgram, Shahapore, Neotigacha, and Malgram, in pergunnah Sonabazar, in the district of Pubna, it is hereby declared that a strip of land 6 miles in length and 60 feet in breadth, more or less, is required.

This declaration is made under the provisions of Section 6 of Act of X 1870 to all whom it may concern.

Whereas it appears to the Lieutenant-Governor of Bengal that land is required to be taken up by Government at the public expense for a public purpose, viz. for a road from Mundirpore to Malunchi, in pergunnahs Nazirpore, Bajuchup, and Bajuraj, Nazirpore, in the district of Pubna, it is hereby declared that a strip of land 3 miles in length and 52 feet in breadth, more or less, is required.

This declaration is made under the provisions of Section 6 of Act X of 1870 to all whom it may concern.

Whereas it appears to the Lieutenant-Governor of Bengal that land is required to be taken up by Government at the public expense for a public purpose, viz. for a road from Narainpore to Mursheedpore, in pergunnah Khutta, Islampore and Nazirpore, in the district of Pubna, it is hereby declared that a strip of land 12 miles in length and 57 feet in breadth, more or less, is required.

This declaration is made under the provisions of Section 6 of Act X of 1870 to all whom it may concern.

Whereas it appears to the Lieutenant-Governor of Bengal that land is required to be taken up at the public expense for a public purpose, viz. for the construction of a road leading from Nazirgunge, in pergunnah Mohummudshahye, in the district of Pubna, it is hereby declared that a strip of land 1,100½ feet in length and 60 feet in breadth, more or less, is required.

This declaration is made under the provisions of Section 6 of Act X of 1870 to all whom it may concern.

J. F. K. HEWITT,
Offg. Junior Secy. to the Govt. of Bengal.

[Third Publication.]

DECLARATIONS.

The 11th August 1874.—Whereas it appears to the Lieutenant-Governor of Bengal that land is required to be taken up for Government at the public expense for a public purpose, viz. for a road starting from the village of Sadullahpore to that of Dhaperhat, pergunnah Sookurgujary, zillah Rungpore, it is hereby declared that for the above purpose a strip of land running generally from north-east to south-west, passing through or near the villages as per margin, and measuring more or less 10 miles in length and 50 feet in breadth = 183⅓ standard beeghas, more or less, is required.

Bangram, pergunnah Oarigotch.	Buxeegunge, pergunnah Sookurgujary.
Roohia, " "	Sattragutch, " "
Bistopore, " Amdahar.	Govindpore, " "
Gunganarayanpore, pergunnah Amdahar.	Dhaperhat, " "

This declaration is made under the provisions of Section 6 of Act X of 1870 to all whom it may concern.

Whereas it appears to the Lieutenant-Governor of Bengal that land is required to be taken up by Government at the public expense for a public purpose, viz. for a road starting from the village of Khud Rubia, pergunnah Oarigotch, to that of Dingding Bazar, zillah Rungpore, it is hereby declared that for the above purpose a strip of land running generally from north-east to south-west through the villages as per margin, and measuring more or less 8 miles in length and 50 feet in breadth, being equal to 146⅔ standard beeghas, more or less, is required.

Khud Rubia, pergunnah Oarigotch.	Doorgapore, pergunnah Oarigotch.
Kalagram, " "	Taruf Fazil, " "
Taruf Chand, " "	Khoorda Majaipore.
Teagotch, " "	Joogee Bari, " "
Bhowaneepore, " "	Taruf Paharee, " "
Khamarpacoriah, " "	Koonja Mohipore, " Alibut.
Brahampore, " "	Krishnopore, " "
Boojrook Pacooriah, " "	Bistopore.
Krishnapore, " "	Tamlee.
Taruf Jehan, " "	Chunderpore.
	Moodupore, pergunnah Amlagotch.

This declaration is made under the provisions of Section 6 of Act X of 1870 to all whom it may concern.

Whereas it appears to the Lieutenant-Governor of Bengal that land is required to be taken up for Government at the public expense for a public purpose, viz. for a road starting from the village of Sadullahpore, pergunnah Oarigotch, to that of Gaibanda, pergunnah Bahirband, zillah Rungpore, it is hereby declared that for the above purpose a strip of land running generally from north-west to south-east, passing through the villages as per margin, and measuring more or less 7 miles in length and 50 feet in breadth = 126 beeghas and 18⅓ cottahs of standard measurement, more or less, is required.

Bongram, pergunnah Oarigotch.	Bara Kumedpore, pergunnah Idrakpore.
Jayunpore, " "	Kajuldhop, " "
Mundoor, " Idrakpore.	Kholahbary, " "
Meddhum Kumedpore, pergunnah Idrakpore.	Narayanpore, " Mooktipore.
	Chanekmanrajpore, " "

This declaration is made under the provisions of Section 6 of Act X of 1870 to all whom it may concern.

Whereas it appears to the Lieutenant Governor of Bengal that land is required to be taken up for Government at the public expense for a public purpose, viz. for a road starting from the village of Hamendpore, pergunnah Amdohur, to that of Rohumutpore, zillah Rungpore, it is hereby declared that for the above purpose a strip of land running generally from south-east to north-west, passing through or near the villages as per margin, and measuring more or less 7 miles in length and 50 feet in breadth = 126 beeghas and 18⅓ chittacks of standard measurement, more or less, is required.

Hamendpore, pergunnah Amdohur.	Boojrooe Rosoolpore, pergunnah Amdohur.
Dandpore, " "	Rohametpore.
Mohishbandy, " "	

This declaration is made under the provisions of Section 6 of Act X of 1870 to all whom it may concern.

Whereas it appears to the Lieutenant-Governor of Bengal that land is required to be taken up for Government at the public expense for a public purpose, viz. for a road starting from the village of Sadullahpore, pergunnah Oarigotch, to that of Nuldangah, pergunnah Bahirband, zillah Rungpore, it is hereby declared that for the above purpose a strip of land running generally from south to north, passing through the villages as per margin, and measuring more or less 6 miles in length and 50 feet in breadth = 101 standard beeghas, more or less, is required.

Bongram, pergunnah Oarigotch.	Damodurpore, pergunnah Bahirband.
Hamendpore, " Amdohur.	Mandoorparah, " "
Jamudangah, " Bahirband.	Dhosalia, " "
Kisamat, " "	Nuldangah, " "
Bhangamore, " "	

This declaration is made under the provisions of Section 6 of Act X of 1870 to all whom it may concern.

J. F. K. HEWITT,

Offg. Junior Secy. to the Govt. of Bengal.

[Third Publication.]

DECLARATION.

The 5th August 1874.—Whereas it appears to the Lieutenant-Governor of Bengal that land is required to be taken up at the public expense, viz. for construction of a road from Bankoora to Judpore, in the district of Bankoora, it is hereby declared that a strip of land, 7 miles in length and 50 feet in breadth, measuring 142 beeghas, is required.

This declaration is made under the provisions of Section 6 of Act X of 1870 to all whom it may concern.

J. F. K. HEWITT,
Offg. Junior Secy. to the Govt. of Bengal.

The following order, issued by the Government of India in the Home Department, is republished for general information :—

No. 394 —*Fort William, the* 17*th August* 1874 —*Notification.*—*Medical* —Third Grade Assistant Surgeon Rajendro Nath Mullick, attached to the Calcutta Medical College Hospital, is dismissed from the service of Government.

The following order, issued by the Government of India in the Military Department, is republished for general information :—

No. 820.—*Fort William, the* 18*th August* 1874.—The under-mentioned Officer is permitted to proceed to Europe on furlough on private affairs :—

Major Quintin Dick Parsons, of the Bengal Staff Corps, Assistant Inspector-General of Railway Police, Bengal,—for two years, under Rule IX of the Regulations of 1868.

The following order, issued by the Government of India in the Marine Department, is republished for general information :—

No. 8.—*Fort William, the* 19*th August* 1874.—*Notification.*—The Hon'ble the President in Council is pleased to sanction the following appointment in the Marine Department as a temporary arrangement and until further orders, with effect from the 17th July 1874 :—

Mr. R. B. Yates, Branch Pilot, to officiate as Extra Assistant Master Attendant and Agent for Transports and Agent for Government Consignments, *vice* Mr. C. W. Warden, permitted to retire from the service.

RIVERS THOMPSON,
Secy. to the Govt. of Bengal

JUDICIAL DEPARTMENT.

No. 2292.

The 21*st August* 1874.—Moulvi Mohamed Serajool Huq, Sub-Deputy Collector, employed on settlement work in the Sonthal Pergunnahs, is vested with the powers of a Magistrate of the Third Class.

The following gentlemen are appointed to be Honorary Magistrates in the district of Jessore, and are vested with the powers of a Magistrate of the Third Class :—

Moulvi Abdoossamud.
Baboo Prosonno Chunder Sen.
Baboo Parbotty Churn Mozoomdar.

The 24*th August* 1874.—Baboo Gopal Chunder Banerjee, B.L., who has, under separate orders of this date, been appointed temporarily to be a Sub-Deputy Collector at Diamond Harbour, in the 24-Pergunnahs, is vested with the powers of a Magistrate of the Third Class.

Baboo Upendro Chunder Mookerjee, Assistant Relief Superintendent of the Motipore Circle, in Tirhoot, is vested with the powers of a Magistrate of the Third Class.

The Lieutenant-Governor is pleased to vest the undermentioned officers, employed in relief work in the District of Bankoora, with the powers noted opposite their respective names :—

Mr. Colman Patrick Lowis Macaulay, C.S.—Powers of a Magistrate, First Class.

Mr. Lancelot Hare, C.S.—Powers of a Magistrate, Second Class, and also with powers under Section 142 of the Criminal Procedure Code.

The 25*th August* 1874.—Baboo Judoo Nath Mookerjee, Deputy Superintendent, Canal Revenue, Midnapore, is vested with the powers of a Magistrate of the Second Class.

Baboo Gobind Chunder Bose is appointed to act as Moonsif of Comillah, in Tipperah, during the absence, on duty, of Baboo Gunesh Chunder Chowdry, or until further orders.

RIVERS THOMPSON,
Secy to the Govt. of Bengal.

[First Publication.]

NOTIFICATION.

The following notification received from the Government of India, in the Foreign Department, is published for general information :—

The 14th August 1874.—Under instructions received from Her Majesty's Secretary of State for India, it is hereby notified for general information that protection may, on application, be afforded by German Consular Officers to Swiss people residing abroad.

C. U. AITCHISON,
Secy. to the Govt. of India.

RIVERS THOMPSON,
Secy. to the Govt. of Bengal.

[First Publication.]

NOTIFICATION.

The 25th August 1874.—In supersession of the Notification dated 31st December 1868, published in page 5 of the *Calcutta Gazette* of the 6th January 1869, it is hereby notified that the boundaries of the Town of Kushtea in Nuddea shall be as follows :—

On the north, the old Pudma river and the village Jugra; on the east, part of the Khal Kaligunga and part of the river Goraie; on the south, Rahini, *alias* Lahini, Hari Sankurpore, Molla Teghari, Kumar Garer, and Bartoil; and on the west, the villages Jugra, Kabarbari, Meenparah, and Dhoka, Phulbari, and Chenchera.

RIVERS THOMPSON,
Secy. to the Govt. of Bengal.

[Second Publication.]

NOTIFICATION.

The 13th August 1874.—The Lieutenant-Governor has been pleased to approve of the following revised boundaries of the Berhampore Municipality. So much of the notification, of the 20th February 1869 as relates to the limits of this Municipality is hereby cancelled.

The Municipality is divided into two blocks—Block A or the Berhampore Block, and Block B or the Gorabazar Block. Block A of the Municipality is bounded on the west by the left bank of the Bhagiruttee river, from a point opposite Kotwallee thana on the road, about 154 yards to the north of the north-western corner of the hospital boundary wall up to a point due west of Mekraj Baboo's house at Koonjoghatta.

The other boundaries then run east along the Koonjoghatta Rajbarree Lane, up the Radhabullhubpara Lane, down the Girjatollah Lane, till it meets the Dayanuggur pucka road; it then runs south along the Dayanuggur road for about 110 yards to a small culvert, thence direct to the tank on the north side of the Chattra Bheel, thence along the north and east bank of that Bheel, down to Joy Chand Khagra Lane, thence westward along the Joy Chand Khagra Lane to Baboo Radhica Churn Sen's garden, thence direct to Sooreeparra, and on to the pucca bridge over the Kalkapore Bheel. The southern bank of the Kalkapore Bheel then forms the boundary, winding round up to the junction of the Jhoukholla pucca road and the Kalkapore pucca road. It then runs north along the Kalkapore pucca road up to a point near the Dutch burial-ground, where five roads meet, then north along the Sahebghatta Lane to the bank of the Adigunga, thence east along the south bank of the Adigunga to a large tank at Dhungurparra, thence direct to a point where three roads meet at the old cemetery, thence along Cossimbazar outpost road, along the southern bank of the Katigunga to a cross road leading to the Nijsripore road, thence westward along the Nijsripore road to Moharanee Surno Moyee's dwelling-house, thence south along the Baboolbona pucca road, thence west along the Punchanund Tollah pucca road to Grant Hall corner, thence north along Khalassibazar road, and west along Berhampore bazar road to Kotwallee thana.

Block B is bounded on the west by the Bhagiruttee river, from a point opposite Koylaghatta at the north-west corner of the College as far as Ojoodhyanuggur Lane, thence east along the Ojoodhyanuggur Lane, north up the Poora Pookur Lane, west along the Wakeelpara Lane to the south of the Judge's Cutchery, thence north along the Koolee Bazar road to the soldiers' cemetery, and thence east along the Koylaghatta road, south of the Military Cantonment, to the north-west corner of the College.

RIVERS THOMPSON,
Secy. to the Govt. of Bengal.

[Third Publication.]

NOTIFICATION.

The 4th August 1874.—In supersession of the notification dated 17th March 1869, published in the *Calcutta Gazette* of the 24th March 1869, page 635, extending the provisions of Act VI (B.C.) of 1868 to certain villages in the Baraset sub-district, it is

hereby notified that from the 1st October 1874 the boundaries of the Baraset Town for the purposes of the Act shall be as declared below, viz.—

North.—The northern boundaries of the villages of Palpakharah and Shiti.

East.—The road from the Takee road to Shiti, the eastern boundary of the village of Koobeerpore and the dry bed of the Soontee Nuddee.

South.—The southern boundary of the village Moheshurpore.

West.—The western boundary of the villages of Digbariah and Kootoorshahi; the south-west boundary of Rhedoypore, the south-west, west, and north-west boundary of the village of Hurrihurpore, the north-west boundary of the village of Persadpore, and the western boundaries of the villages of Bunnomallipore and Palpokhuriah.

The following villages are comprised within the boundaries above specified, viz.—

Shiti.	Gholla Kuslea.	Raghonathpur.	Badee.
Palpokhuria.	Sreekisenpore.	Bakshatty.	Dakhinhaut.
Ramkrishenpore.	Moollaparah.	Chundunbati.	Digbariah.
Bunnomallipore.	Mushidbati.	Nuggur Anwarpore.	Koobeerpore.
Ooterhaut.	Rhedoypore.	Nalkoorah.	Ichanagari.
Dhakinapara.	Hurrihurpore.	Nuddeebhaug.	Kulleeanpore.
Saugmoorah.	Kootoorshahi.	Kattur.	Gootteetha.
Pershadpore.	Raipore.	Thakoortal.	Khoord Kudumgachee.
Baraset.	Kabasdanga.	Amrahdangah.	Bishenpore.
Harreeberrh.	Mankoosbaugh.	Moheshurpore.	

It is also notified that from 1st October 1874 the operations under Act VI (B.C.) of 1868 will cease to have effect in the villages of Bajitpore, Sridurpore, Matgram, Rungopore, Char, and Shybana, which were formerly included in the Baraset Town.

RIVERS THOMPSON,
Secy. to the Govt. of Bengal.

[Third Publication.]

NOTIFICATION.

The 5th August 1874.—Under Section 5 of the Indian Registration Act VIII of 1871, the Lieutenant-Governor of Bengal is pleased to create the following registration sub-district, having the head-quarters and local jurisdiction shown opposite the name. The Lieutenant-Governor is also pleased, under Section 7 of the Act, to appoint the person named below to be Sub-Registrar of the said sub-district :—

DISTRICT.	Name of new sub-district.	Head-quarters.	Thana included in jurisdiction.	Sub-Registrar appointed.
Nuddea	Jagulia ...	Fatahpore ...	Jagulia	Shib Kristo Roy.

This change will take effect on and from the 1st of September 1874.

RIVERS THOMPSON,
Secy. to the Govt. of Bengal.

[Third Publication.]

NOTIFICATION.

The 6th August 1874.—Under Section 5 of the Indian Registration Act VIII of 1871, the Lieutenant-Governor of Bengal is pleased to create the following registration sub-district, having the head-quarters and local jurisdiction shown opposite the name. The Lieutenant-Governor is also pleased, under Section 7 of the Act, to appoint the person named below to be Sub-Registrar of the said sub-district :—

DISTRICT.	Name of new sub-district.	Head-quarters.	Thana included in jurisdiction.	Sub-Registrar appointed.
Sarun	Digwara ..	Digwara ...	Digwara ...	Baboo Jay Jay Ram.

This change will take effect on and from the 15th of August 1874.

RIVERS THOMPSON,
Secy. to the Govt. of Bengal.

[Third Publication.]

NOTIFICATION.

The 10*th August* 1874.—It is hereby notified that the Lieutenant-Governor is pleased under the provisions of Section 14, Act IX of 1874, the European Vagrancy Act, to authorize the Governor of the Government Work-house in Calcutta to punish, under the supervision and direction of the Committee of Management, any vagrant who knowingly disobeys or neglects any of the rules for the management and discipline of the work-house with any one of the punishments described in that section.

RIVERS THOMPSON,
Secy. to the Govt. of Bengal.

[First Publication.]

DECLARATION.

The 21*st August* 1874.—Whereas it appears to the Lieutenant-Governor of Bengal that land is required to be taken by Government at the expense of the Durbhunga Municipality for a public purpose, viz. construction of a public Ghaut or landing-place in the Town of Durbhunga, Pergunnah Howlie Durbhunga, Zillah Tirhoot, it is hereby declared that for the above purpose a piece of land measuring, more or less, 18 cottahs 16 dhurs of standard measurement, and bounded on the North by Duktour Chowdharie's house, Gollohara Chutty, on the South by Mohesh Singh's house, the Mosque, and public Road, on the East by the road leading to No. 4 Police Station, and on the West by the river Bagmuttee, is required within the aforesaid Town of Durbhunga.

This declaration is made under the provisions of Section 6 of Act X of 1870 to all whom it may concern.

RIVERS THOMPSON,
Secy. to the Govt. of Bengal.

[Second Publication.]

DECLARATION.

The 12*th August* 1874.—Whereas it appears to the Lieutenant-Governor of Bengal that land is required to be taken up by the Government at the public expense for a public purpose, viz. for the excavation of a tank in the village of Shyambazar, pergunnah Jehanabad, thana Goghat, district Burdwan, it is hereby declared that for the above purpose a piece of land is required measuring, more or less, 8 beeghas, and bounded on the north by Sridhar Dhurn's dwelling-house, south by Rai Churn Day's dwelling-house, east by Radhai Kolu's and others' dwelling-house, and west by Sitaram Das's and others' dwelling-house.

This declaration is made under the provisions of Section 6 of Act X of 1870 to all whom it may concern.

RIVERS THOMPSON,
Secy. to the Govt. of Bengal.

[Second Publication.]

DECLARATION.

The 15*th August* 1874.—Whereas it appears to the Lieutenant-Governor of Bengal that land is required to be taken by Government at the public expense for a public purpose, viz. for the construction of a dispensary at Piplee, for pilgrims to Juggernath, in the villages of Siriapoor, talook Pipleenour, and Nayahat, talook Kotesahi, pergunnah Kote Rahang, zillah Pooree, it is hereby declared that for the above purpose a piece of land measuring, more or less, 1 man 16 goonths 2 biswas of local measurement, equal to one acre and 10 poles, and bounded on the north by the ryoti waste land of mouzah Nayahat and the confirmed lakhraj deoter land of the Gramdebti Sri Pullaisooni with a banyan-tree; on the south by the ryoti land of mouzah Nayahat with a banyan-tree, and the cultivated land of that mouzah; on the east by the latter land and the mango-grove in that mouzah belonging to the zemindar of talook Kotesahi; and on the west by the Trunk Road, is required within the aforesaid villages of Siriapoor and Nayahat.

This declaration is made under the provisions of Section 6 of Act X of 1870 to all whom it may concern.

RIVERS THOMPSON,
Secy. to the Govt. of Bengal.

[Second Publication.]

DECLARATION.

The 15*th August* 1874.—Whereas it appears to the Government of Bengal that the land, particulars of which are noted below, is required for a public purpose, viz. for the police-station of Comercolly, in district Nuddea, it is hereby declared that for the above purpose a plot of land, measuring 2 beeghas and ten cottahs, is required. The land is situated in the district of Nuddea, pergunnah Mohammedshahee, thana Comercolly, village Sherkandi, and is bounded on east and north by the lands of the Eastern Bengal Railway

Company and of Debendra Nath Tagore; on the west by the lands of Debendra Nath Tagore; and on the south by the old silk filature moat.

This declaration is made under the provisions of Section 6 of Act X of 1870 to all whom it may concern.

RIVERS THOMPSON,
Secy. to the Govt. of Bengal.

[Third Publication.]

DECLARATION.

The 11th August 1874.—The following declaration is in supersession of that published in the *Calcutta Gazettes* of the 24th June, 1st July, and 8th July last, at pages 1031, 1064 and 1103 respectively :—

Whereas it appears to the Lieutenant-Governor of Bengal that land is required to be taken by Government at the public expense for a public purpose, viz. the site of a dispensary in the village of Kristopore, pergunnah and thana Jehanabad, zillah Burdwan, it is hereby declared that for the above purpose a piece of land measuring more or less 1 beegha 4½ cottahs of standard measurement, bounded on the west by the river Darkeshare; north by the sub-divisional cutcherry compound and lock-up; east by the public bazar road; south by a tank and grounds of Kajee Sumsud Joha and others, is required within the aforesaid village of Kristopore.

This declaration is made under the provisions of Section 6, Act X of 1870, to all whom it may concern.

RIVERS THOMPSON,
Secy. to the Govt. of Bengal.

PUBLIC WORKS DEPARTMENT,—BENGAL.

ESTABLISHMENT.

The 17th August 1874.

No. 288.—*Notification.*—Mr. A. Atkinson, Executive Engineer, Fourth Grade, assumed charge of the late South Bhagulpore District on the 1st July 1874, before noon.

The 21st August 1874.

No. 289.—*Leave of Absence.*—Mr. J. H. Kenyon, Sub-Engineer, Second Grade, attached to the Purneah Special District, for two months, on medical certificate, under Supplement F, Section 3 of the Civil Leave Code.

No. 290.—Sub-Conductor J. H. O. Farrell, Overseer, First Grade, attached to the late North-Western Tirhoot District, is allowed privilege leave for two months, under Section 21 of the Civil Leave Code.

No. 291.—*Notification.*—Corporal T. FitzPatrick, R.E., Overseer, First Grade, joined the Third Calcutta Division on the 28th July 1874, before noon.

No. 292.—The following orders, issued by the Government of India, Public Works Department, are republished for information :—

No. 481 *of the 13th August* 1874.—The following Resolution in the Financial Department is republished for information and guidance in the Public Works Department in continuation of Notification No. 767 of the 13th December 1873 :—

No. 4715, *dated the 31st July* 1874.

Read the following :—

No. 55, dated the 15th July 1874.

From—COLONEL B. E. BACON, Deputy Secretary to the Government of India, Marine Department,
To—The Officiating Master Attendant.

IN reply to your letter No. 6751, dated the 15th December 1873, I am directed to acquaint you that that the rate of 4 annas a day per head has been determined on by the Government of India as the allowance to be given to the syrang for messing Government peons travelling on duty and provided with a free passage on a Government vessel.

J. E. T. NICOLLS, *Colonel*, R.E.,
Secretary to the Govt. of Bengal, P. W. D.

IRRIGATION.

ESTABLISHMENT.—NOTIFICATIONS.

The 20th August 1874.

No. 310.—*Leave.*—Baboo Rudro Prosono Singh, Overseer, First Grade, of the Northern Drainage and Embankment Division, is granted sick leave under Supplement F, Section 3 of Civil Leave Code, for one month and five days from the 26th July 1874, in extension of the leave granted him in orders marginally noted.

No. 288 of 11th July 1874.

No. 311.—Mr. G. H. Faulkner, Executive Engineer, Second Grade, Cuttack Workshop Division, is granted three months' privilege leave, under Section 12, Supplement F of the Civil Leave Code, from the date of his availing himself of it.

The 24th August 1874.

No. 312.—*Notification.*—Mr. G. J. Burke, Assistant Engineer, First Grade, Buxar Division, passed in the Lower and Departmental standards on the 3rd and 18th August 1874, respectively.

No. 313.—*Declaration.*—Whereas it appears to the Lieutenant-Governor of Bengal that land is required to be taken by Government at the public expense, viz., for the construction of a Sub-Divisional Office, Nursery, Catch Drain, and Sub-Divisional residence in the village of Jokodia, Killah Mudhoopore, zillah Cuttack, it is hereby declared that for the above purpose a piece of land measuring, more or less, 13 acres and 3 roods, bounded on the north and east by lands appertaining to the village of Jokodia, on the south by the 2nd Section, High Level Canal, and on the west by the Ginda Nullah Protection Embankment, is required within the aforesaid village of Jokodia.

This declaration is made under the provisions of Section 6 of Act X of 1870 to all whom it may concern.

G. A. SEARLE, *Lieut.-Col.*, S.C.,
for Offg. Joint-Secy. to the Govt. of Bengal,
in the P. W. D., Irrigation Branch.

HIGH COURT NOTICES.

Orders by the High Court of Judicature at Fort William in Bengal.

TRANSFERS OF MOONSIFS.

The 20th August 1874.—Baboo Nobin Chunder Gangooly, B.L., late Second Subordinat Judge of Rajshahye, is transferred to Nitrokonah, in the district of Mymensingh, as a Moonsi of that Chowkey.

The 21st August 1874.—Moonshee Hushmatoollah, Sudder Moonsif of Chittagong, is transferred to Chintamun, in the district of Dinagepore.

Baboo Kadarnath Muzoomdar, B.L., Moonsif of Chintamun, in the district of Dinagepore, is transferred to Backergunge as an Additional Moonsif there.

Mr. Prannath Banerjee, M.A. and B.L., Second Moonsif of Chittagong, is transferred to the First Sudder Moonsiffee of that district, *vice* Moonshee Husmatoollah.

LEAVE OF ABSENCE.

The 21st August 1874.—Baboo Chunder Prosunno Dutt, Moonsif of Jajpore, in the district of Cuttack, is allowed privilege leave of absence for the ensuing Dusserah vacation, under Section 21, Chapter VI of the Civil Leave Code. The Moonsif's Sheristadar will remain in charge of the office during the Moonsif's absence on leave.

The 24th August 1874.—Baboo Kali Churn Chatterjee, Moonsif of Soodharam, in the district of Tipperah, is allowed privilege leave of absence for the ensuing Dusserah vacation, under Section 21, Chapter VI of the Civil Leave Code.

Baboo Kally Prosunno Mookerjee, Moonsif of Serajgunge, in the district of Rajshahye, is allowed privilege leave of absence for the ensuing Dusserah vacation, under Section 21, Chapter VI of the Civil Leave Code.

Baboo Mohim Chunder Ghose, Moonsif of Oolooberiah, in the District of Hooghly, is allowed privilege leave of absence for the ensuing Dusserah vacation, under Section 21, Chapter VI of the Civil Leave Code.

Baboo Chunder Mohun Mookerjee, Moonsif of Gowas, in the district of Moorshedabad, is allowed privilege leave of absence for the ensuing Dusserah vacation, under Section 21, Chapter VI of the Civil Leave Code.

Moulvie Mahammud Noorool Hossein, Moonsif of Begoo Serai, in the district of Bhagulpore, is allowed privilege leave of absence for two months from 1st December 1874 to 31st January 1875, under Section 21, Chapter VI of the Civil Leave Code.

Moulvie Shookoor Ali, Second Moonsif of Diamond Harbour, in the district of the 24-Pergunnahs, is allowed privilege leave for six weeks, including the Dusserah vacation, under Section 21, Chapter VI of the Civil Leave Code.

Baboo Dwarka Nath Bhattacharjee, Additional Moonsif of Tipperah, is allowed privilege leave of absence for two months from 12th September next, under Section 21, Chapter VI of the Civil Leave Code.

Baboo Robi Chundra Gangooly, B.L., Additional Moonsif, at present Officiating First Moonsif of Panchpookhoria, in the district of Tipperah, is allowed privilege leave of absence for three months from the date of the commencement of the ensuing Dusserah vacation, under Section 21, Chapter VI of the Civil Leave Code.

Baboo Tarinee Churn Mookerjee, Moonsif of Jehanabad, in the district of East Burdwan, is allowed leave of absence for one month in extension of that already granted to him by the Court's Order No. 1822, of the 8th July last, under Section 3, Supplement F of the Civil Leave Code.

By order, &c.,
HIGH COURT, the 25th August 1874. H. J. S. COTTON, *Offg. Registrar.*

NOTIFICATION.

THE following alterations and additions made by the High Court to the rules passed by them under the Court Fees' Act of 1870, having been confirmed by the Lieutenant-Governor of Bengal, and sanctioned by the Governor-General of India in Council, are now published.

The 30th July 1874. H. J. S. COTTON, *Offg. Registrar.*

Alterations and additions made by the High Court of Judicature at Fort William in Bengal to the Court Fee Rules framed under Clause 2, Section 20 of Act VII of 1870.

The Districts of Sylhet, Hazareebagh, Lohardugga, and Maunbhoom, are hereby added to the list of Districts cited in the margin of Rule VI.

R. COUCH.
F. B. KEMP.
LOUIS S. JACKSON.
J. B. PHEAR.
W. MARKBY.
C. PONTIFEX.
W. AINSLIE.
G. G. MORRIS.
ROMESH CHUNDER MITTER.
W. F. MCDONELL.

Alterations and additions made by the High Court of Judicature at Fort William in Bengal to the Court Fee Rules framed under Section 22 of Act VII of 1870.

The Districts of Furreedpore, Lohardugga, Hazareebagh, and Maunbhoom, are hereby added to the first column of the list marginally given in Rule 5, and the words "or have to travel to great distances" are hereby inserted in the same Rule after the words "conveyed by boat."

R. COUCH.
F. B. KEMP.
LOUIS S. JACKSON.
J. B. PHEAR.
W. MARKBY.
C. PONTIFEX.
W. AINSLIE.
G. G. MORRIS.
ROMESH CHUNDER MITTER.
W. F. MCDONELL.

HIGH COURT, CIVIL, the 13th August 1874. H. J. S. COTTON, *Offg. Registrar.*

Sheriff's Office, the 11th August 1874.

NOTICE is hereby given that the Eighth Criminal Sessions of the year 1874 of the High Court of Judicature at Fort William in Bengal, for the Town of Calcutta and Factory of Fort William and the places subordinate thereto, will be holden at the Court-House, in the Town of Calcutta, on Monday, the fourteenth day of September next, at 11 o'clock in the forenoon, and so on from day to day until the said Session be over. And it is hereby proclaimed that all persons who will prosecute any of the prisoners to be brought up for trial at the said Session be then and there to prosecute.

M. RUSTOMJEE, *Sheriff.*

শরিফ আফিস সন ১৮৭৪ সাল ১১ আগষ্ট ।

সকলকে সমাচার দেওয়া যাইতেছে যে সুবে বাঙ্গালার ফোর্ট উইলিয়ম দুর্গের অধীন শহর কলিকাতার ও অন্যান্য স্থানের ফৌজদারী বিচার নিষ্পত্তি জন্য আগামি সন ১৮৭৪ সালের ১৪ সেপ্টেম্বর সোমবার বেলা ১১ ঘটিকার সময় এবং যে পর্য্যন্ত সেশিয়ানের কার্য্য শেষ না হয় প্রতিদিন উক্ত সময়ে কলিকাতার হাই কোর্টের আপন আদালত ঘরে সন ১৮৭৪ সালের অষ্টম ক্রিমিনেল সেশিয়ান বসিবেক, এবং এতদ্দ্বারা প্রচার করা যাইতেছে যে, যে সকল ব্যক্তি কোন কয়েদীর বিরুদ্ধে ফৌজদারী মিছিল করিবেক তাহারা উক্ত স্থানে উক্ত সময়ে হাজির থাকিয়া মোকদ্দমা করে ইতি ।

M. RUSTOMJEE, *Sheriff.*

TREASURY NOTICE.

DEPUTY COLLECTOR BABOO JODUNATH BOSE has been placed in charge of the Shahabad Treasury, and he is authorized to draw bills on other treasuries.

DURGAGATI BANERJEA, *Personal Asst. to the Commissioner.*

EDUCATIONAL NOTICES.

Calcutta University.

NOTICE.

THE University Examinations in Arts of 1874-75 will be held on the undermentioned dates:—

Entrance Examination and First Examination in Arts on Monday, the 30th November, and following days.

B. A. Examination on Monday, the 28th December, and following days.

Applications from candidates for admission to the Entrance and First Arts Examination must be lodged with the Registrar before 31st October.

Application from candidates for admission to the B. A. Examination must be lodged wit the Registrar before the 28th November.

By order of the Vice-Chancellor,

SENATE-HOUSE, *July 10th*, 1874. J. SUTCLIFFE, *Registrar.*

BABOO SIVA DASS BHUTTACHARJYE, Deputy Inspector of Schools, in the district of Bankoora, has been allowed leave of absence for ten days, on private affairs, on half pay, and Baboo Ram Tarak Mookerjee, Sub-Inspector of Schools in that district, has been appointed act for him for the above period or until further orders.

The arrangement took effect from the 8th instant.

BURDWAN, the 19th August 1874. C. T. BUCKLAND, *Commissioner.*

IN accordance with the resolution of Government published in the *Calcutta Gazette* of 7th January 1874, para 26, a special class will be established at the Presidency College for a five months' course from 15th September to the 15th of January next, provided 25 candidates enrol themselves for admission before that date. An entrance fee of Rs. 5, with a monthly fee of Rs. 3, is required to be paid by each candidate on admission. No admission to this special class can be made after the 15th September.

The 22nd August 1874. CHARLES H. TAWNEY, *Offg. Principal, Presidency College.*

CANDIDATES for admission to the special class of the Native Subordinate Civil Service, to be opened on the 15th of September next, are requested to apply to the undersigned before the 10th September, and to furnish certificates showing the number of years they have been in Government employ.

PATNA COLLEGE, the 22nd August 1874. J. W. MCCRINDLE, *Principal.*

THE 6th and 7th of October are the dates fixed for the examination of Candidates for Junior Scholarships, who are prepared to qualify in Physical Geography, Surveying, and Drawing.

The following instructions are issued for the guidance of Masters and Candidates:—

1. Candidates from schools in the districts of Hooghly, Howrah, and Burdwan, will present themselves for examination at the Hooghly Normal School. Candidates from schools in the districts of Midnapore, Beerbhoom, and Bankoora, will present themselves at the Midnapore High School and the respective zillah schools.

2. A fee of one rupee will be paid by each candidate to the Head Master of the School to which he belongs. The Head Master will send a nominal list of candidates who have paid fees to the Inspector of Schools, Western Circle, Chinsurah, before the 10th of September, and will credit the fees collected to the school funds.

3. Each Candidate presenting himself for examination must be provided with a certificate of having paid the prescribed fee, and of having studied twelve months at the school from which he presents himself.

4. Head Masters on or before the 1st of October will despatch to the address of Mr. W. H. Wells, C.E., Chinsurah, in registered covers, specimens of each Candidate's survey work and drawing. Each set of specimens should consist of two sheets of drawing, and three specimens of survey work executed with (1) the chain only, (2) with the compass and plane table, and (3) with field-book and compass. The signatures of the Head Master and Survey Master must be attached to each specimen, and it will be understood that the specimens so signed are the genuine work of the Candidate.

5. For the survey paper each Candidate will be allowed to bring into the examination room a scale, a ruler, a protracter, and a pair of compasses.

6. The examination will commence at 11 A.M. each day, and three hours will be allowed for each paper.

KALI PUDDO MOOKERJEE, *Offg. Persnl. Asst. to Commr., for Commr.*

۲۷۷	ایضا	پرگنه ایضا موضع ایضا	۳۹۸	اوتر	۰	۱۰	۰	۰	۰	۲۷	.....	.....	۳۹۸ میل کے ۱۹۹۰ فٹ سے شروع اور اوسیکے ۲۱۷۰ فٹ تک ختم مطابق نقشه				دکھن زمینداري زمین پورب زمینداری زمین پچھم ایضا
۲۷۸	ایضا	پرگنه عظیم اباد موضع بچارا	۳۹۸	دکھن	۱	۱۰	۰	۰	۲	۰	....	....	۳۹۸ میل کے ۲۷۳۰ فٹ سے شروع اور اوسی کے ۳۰۴۰ فٹ تک ختم مطابق نقشه				اوتر زمینداري زمین دکھن ریلوي کا گھراو پورب زمینداري زمین پچھم زمینداري زمین
۲۷۹	ایضا	پرگنه ایضا موضع ایضا و داورنندي	۳۹۸	اوتر	۸	۱۲	۰	۲	۳	۱۵	....	....	۳۹۸ میل کے ۲۲۴۰ فٹ سے شروع اور اوسیکے ۳۰۴۰ فٹ تک ختم	۰	۰	۰	اوتر ریلوي کا گھراو دکھن زمینداري زمین پورب ایضا پچھم ایضا
۲۸۰	ایضا	پرگنه ایضا موضع نویسي مندي	۳۹۸	دکھن	۳	۱۸	۶	۱	۱	۴	....	....	۳۹۸ میل کے ۴۸۳۰ فٹ سے شروع اور اوسیکے اخیر تک ختم مطابق نقشه				اوترزمینداري زمین دکھن ریلوي کا گھراو پورب زمینداري زمین پچھم زمینداري زمین
۲۸۱	ایضا	ایضا	۳۹۸	اوتر	۱	۱۳	۰	۰	۲	۷	نالا ورسته		۳۹۸ میل کے ۴۸۱۵ فٹ سے شروع اور اسیکے اخیر تک ختم مطابق نقشه	۰	۱	۱۵	اوتر ریلوي کا گھراو دکھن زمینداري زمین پورب زمینداري زمین پچھم زمینداري زمین پچھم ۳۹۸ میل کے اخیر مطابق نقشه
۲۸۲	ایضا	پرگنه ایضا موضع ایضا و سندلپور	۳۹۹	دکھن	۱۱	۱۹	۱۲	۳	۳	۳۴	رسته		۳۹۸ میل کے اخیر سے شروع اور ۳۹۹ میل کے ۴۲۸۰ فٹ تک ختم مطابق نقشه	۰	۰	۶	اوتر ریلوي کا گھراو دکھن زمینداري زمین پورب ۳۹۸ میل کے اخیر مطابق نقشه پچھم زمینداري زمین
۲۸۳	ایضا	ایضا	۳۹۹	اوتر	۳۶	۱۸	۰	۱۲	۰	۳۲	ایضا		۳۹۹ میل کے ۱۰۰ فٹ سے شروع اور اسیکے ۴۳۵۰ فٹ تک ختم	۰	۱	۳	اوتر زمینداري زمین دکھن ریلوي کا گھراو پورب زمینداري زمین پچھم ریلوي اورالکراسنگ

EDUCATIONAL NOTICES.

Calcutta University.

NOTICE.

THE University Examinations in Arts of 1874-75 will be held on the undermentioned dates:—

Entrance Examination and First Examination in Arts on Monday, the 30th November, and following days.

B. A. Examination on Monday, the 28th December, and following days.

Applications from candidates for admission to the Entrance and First Arts Examinations must be lodged with the Registrar before 31st October.

Application from candidates for admission to the B. A. Examination must be lodged wit the Registrar before the 28th November.

By order of the Vice-Chancellor,

SENATE-HOUSE, *July 10th*, 1874. J. SUTCLIFFE, *Registrar.*

BABOO SIVA DASS BHUTTACHARJYE, Deputy Inspector of Schools, in the district of Bai koora, has been allowed leave of absence for ten days, on private affairs, on half pay, ai Baboo Ram Tarak Mookerjee, Sub-Inspector of Schools in that district, has been appointed act for him for the above period or until further orders.

The arrangement took effect from the 8th instant.

BURDWAN, the 19th August 1874. C. T. BUCKLAND, *Commissioner.*

IN accordance with the resolution of Government published in the *Calcutta Gazette* of 7th January 1874, para 26, a special class will be established at the Presidency College for a five months' course from 15th September to the 15th of January next, provided 25 candidates enrol themselves for admission before that date. An entrance fee of Rs. 5, with a monthly fee of Rs. 3, is required to be paid by each candidate on admission. No admission to this special class can be made after the 15th September.

The 22nd August 1874. CHARLES H. TAWNEY, *Offg. Principal, Presidency College.*

CANDIDATES for admission to the special class of the Native Subordinate Civil Service, to be opened on the 15th of September next, are requested to apply to the undersigned before the 10th September, and to furnish certificates showing the number of years they have been in Government employ.

PATNA COLLEGE, the 22nd August 1874. J. W. MCCRINDLE, *Principal.*

THE 6th and 7th of October are the dates fixed for the examination of Candidates for Junior Scholarships, who are prepared to qualify in Physical Geography, Surveying, and Drawing.

The following instructions are issued for the guidance of Masters and Candidates:—

1. Candidates from schools in the districts of Hooghly, Howrah, and Burdwan, will present themselves for examination at the Hooghly Normal School. Candidates from schools in the districts of Midnapore, Beerbhoom, and Bankoora, will present themselves at the Midnapore High School and the respective zillah schools.

2. A fee of one rupee will be paid by each candidate to the Head Master of the School to which he belongs. The Head Master will send a nominal list of candidates who have paid fees to the Inspector of Schools, Western Circle, Chinsurah, before the 10th of September, and will credit the fees collected to the school funds.

3. Each Candidate presenting himself for examination must be provided with a certificate of having paid the prescribed fee, and of having studied twelve months at the school from which he presents himself.

4. Head Masters on or before the 1st of October will despatch to the address of Mr. W. H. Wells, C.E., Chinsurah, in registered covers, specimens of each Candidate's survey work and drawing. Each set of specimens should consist of two sheets of drawing, and three specimens of survey work executed with (1) the chain only, (2) with the compass and plane table, and (3) with field-book and compass. The signatures of the Head Master and Survey Master must be attached to each specimen, and it will be understood that the specimens so signed are the genuine work of the Candidate.

5. For the survey paper each Candidate will be allowed to bring into the examination room a scale, a ruler, a protracter, and a pair of compasses.

6. The examination will commence at 11 A.M. each day, and three hours will be allowed for each paper.

KALI PUDDO MOOKERJEE, *Offg. Persnl. Asst. to Commr., for Commr.*

		موضع [illegible]													وسیکے ۱۰۵ فٹ سابق نقشہ		دکھن زمینداری زمین پورب زمینداری زمین پچھم ایضا
۲۷۷	ایضا	پرگنہ ایضا موضع ایضا	۳۹۸	اوتر	۰	۱۰	۰	۰	۰	۲۷	.....	.....	۳۹۸ میل کے ۱۹۹۰ فٹ سے شروع اور اوسیکے ۲۱۷۰ فٹ تک ختم مطابق نقشہ				اوتر زمینداري زمین دکھن ریلوي کا گھراو پورب زمینداري زمین پچھم زمینداري زمین
۲۷۸	ایضا	پرگنہ عظیم اباد موضع بچھارا	۳۹۸	دکھن	۱	۱۰	۰	۰	۲	۰	....	....	۳۹۸ میل کے ۲۷۳۰ فٹ سے شروع اور اوسی کے ۳۰۴۰ فٹ تک ختم مطابق نقشہ				اوتر ریلوي کا گھراو دکھن زمینداري زمین پورب ایضا پچھم ایضا
۲۷۹	ایضا	پرگنہ ایضا موضع ایضا و داورنندي	۳۹۸	اوتر	۸	۱۲	۰	۲	۳	۱۵	....	....	۳۹۸ میل کے ۲۲۴۰ فٹ سے شروع اور اوسیکے ۳۰۴۰ فٹ تک ختم	۰	۰	۰	اوترزمینداري زمین دکھن ریلوي کا گھراو پورب زمینداري زمین پچھم زمینداري زمین
۲۸۰	ایضا	پرگنہ ایضا موضع نویسي مندي	۳۹۸	دکھن	۳	۱۸	۶	۱	۱	۴	....	....	۳۹۸ میل کے ۴۸۳۰ فٹ سے شروع اور اوسیکے اخیر تک ختم مطابق نقشہ				اوتر ریلوي کا گھراو دکھن زمینداري زمین پورب زمینداري زمین پچھم ۳۹۸ میل کے اخیر مطابق نقشہ
۲۸۱	ایضا	ایضا	۳۹۸	اوتر	۱	۱۳	۰	۰	۲	۷	نالا ورستہ		۳۹۸ میل کے ۴۸۱۵ فٹ سے شروع اور اسیکے اخیر تک ختم مطابق نقشہ	۰	۱	۱۵	اوترزمینداري زمین دکھن ریلوي کا گھراو پورب زمینداری زمین پچھم ۳۹۸ میل کے اخیر مطابق نقشہ
۲۸۲	ایضا	پرگنہ ایضا موضع ایضا و سندلپور	۳۹۹	دکھن	۱۱	۱۹	۱۲	۳	۳	۳۴	رستہ		۳۹۸ میل کے اخیر سے شروع اور ۳۹۹ میل کے ۴۲۸۰ فٹ تک ختم مطابق نقشہ	۰	۰	۶	اوتر ریلوي کا گھراو دکھن زمینداري زمین پورب ۳۹۸ میل کے اخیر مطابق نقشہ پچھم زمینداري زمین
۲۸۳	ایضا	ایضا	۳۹۹	اوتر	۳۶	۱۸	۰	۱۲	۰	۳۲	ایضا		۳۹۹ میل کے ۱۰۰ فٹ سے شروع اور اسیکے ۴۳۵۰ فٹ تک ختم	۰	۱	۳	اوترزمینداري زمین دکھن ریلوي کا گھراو پورب زمینداري زمین پچھم ریلوي لوالکراسنگ

لاٹ نمبر	نام ضلع	نام پرگنه اور موضع	ایکی تعداد جنکے بیچ واقع هی	لاٹ کے کسطرف	بیگهه	کٹهه	چهٹانک	ایکر	رود	پول	وه زمین جو هر لاٹ مین نیلام سے مستثنی کي گئي هي: خارج هونیکي وجوه	ایکر رود پول	لاٹ کي شروع اور انتها	لاٹ کي چوحدي
۲۱۴	ضلع پٹنه	پرگنه عظیم آباد موضع بلدي پور	۳۹۹	دکهن	۳	۸	۰	۱	۰	۲۰	....	....	۳۹۹ میل کے ۴۸۰۰ فٹ سے شروع اور اوسیکے اخیر تک ختم مطابق نقشه	اوتر ریلوي کا گهراو دکهن زمینداري زمین پورب زمینداري زمین پچهم ۳۹۹ میل کے اخیر مطابق نقشه
۲۸۵	ایضا	پرگنه ایضا موضع قتحباغ	۳۹۹	اوتر	۳	۶	۰	۱	۰	۱۵	....	....	۳۹۹ میل کے ۴۴۰۰ فٹ سے شروع اور اوسیکے اخیر تک ختم مطابق نقشه	اوتر زمینداري زمین دکهن ریلوي کا گهراو پورب ریلوي لوالکراسنگ پچهم ۳۹۹ میل کے اخیر مطابق نقشه
۲۸۶	ایضا	پرگنه ایضا موضع جاید پور و لرنوار	۴۰۰	دکهن	۸	۱۳	۰	۲	۳	۱۸	....	....	۴۰۰ میل کے ۲۰۰ فٹ سے شروع اور اوسي کے ۲۶۴۰ فٹ تک ختم مطابق نقشه	اوتر ریلوي کا گهراو دکهن زمینداري زمین پورب ایضا پچهم ۳۹۹ نمبر لاٹ کا پورب سیوانه
۲۸۷	ایضا	ایضا	۴۰۰	اوتر	۹	۸	۰	۳	۰	۱۷	....	....	۳۹۹ میل کے اخیر سے شروع اور ۴۰۰ میل کے ۲۶۴۰ فٹ تک ختم مطابق نقشه	اوتر زمینداري زمین دکهن ریلوي کا گهراو پورب ۳۹۹ میل کے اخیر مطابق نقشه پچهم ۲۹۳ نمبر لاٹ کا پورب سیوانه
۲۸۸	ایضا	پرگنه ایضا موضع رسولپور و بهادر پور و سریت پور و جوگي پور	۴۰۰	دکهن	۹	۲	۰	۳	۰	۱	....	....	۴۰۰ میل کے ۲۶۴۰ فٹ سے شروع اور اوسیکے اخیر تک ختم مطابق نقشه	اوتر ریلوي کا گهراو دکهن زمینداري زمین پورب ۲۹۰ نمبر لاٹ کا پچهم سیوانه پچهم ۴۰۰ میل کے اخیر مطابق نقشه
۲۸۹	ایضا	ایضا	۴۰۰	اوتر	۹	۲	۰	۳	۰	۱	....	....	۴۰۰ میل کے ۲۶۴۰ فٹ سے [illegible]ع اور اوسیکے اخیر تک ختم [illegible]ق نقشه	اوتر زمینداري زمین دکهن ریلوي کا گهراو پورب ۲۹۱ نمبر لاٹ کا پچهم سیوانه پچهم ۴۰۰ میل کے اخیر مطابق نقشه

LAND SALE NO

NOTICE is hereby given that under Section 6, Act XI
Estates, in the district of Tirhoot, will be put up to public and
Office of that district on Monday, the 31st August 1874, corresp
Fusly, for arrears of revenue due on the 8th day of June 1874 :—

Serial No.	Number on towjih.	Name of Mehal and Pergunnah.	Name of proprietor.	Government revenue of entire estate.	Government revenue of the share to be sold.	A arrea which estate be sold	
				Rs. A. P.	Rs. A. P.	Rs. A. P.	
1	35	Jownapurendar, Pergunnah Balagurh.	Dwarka Nath Singh ...	2,891 5 7	180 12 7	17 3 4	
2	.....	Ditto ...	Rambuxsh Rana, &c. ...		23 7 10	13 0 10	
		Ditto ...	Ramdoyal Chowdhery, &c. ...		415 6 10½	27 1 9½	
2	39	Ditto ...	Musst. Janki Kuor, mother and guardian of Azurlall.	843 8 8	828 14 3	2 7 4	
3	55	Malkalipur Buzroog, Pergunnah Balagurh.	Raj Koomar Singh, &c. ...	3,437 5 4	241 11 2	3 15 11	
4	146	Chandpura, Pergunnah Bissarah.	Sumrun Takur, &c. ...	660 6 5	19 15 10	4 2 2	
5	587	Bhagwanpur, Pergunnah Dhurowe.	Musst. Bidyaputti Kuor ...	1,411 7 3	349 9 9	87 6 4	
		Ditto ...	Dhurmnarain Singh, &c. ...		1,061 13 6	300 9 2	
6	710	Bithowli, Pergunnah Bissarah.	Kehrirai, &c. ...	1,201 12 10	1,201 12 10	39 4 9	The entire estate will be sold.
7	748	Lodipur, Pergunnah Bissarah.	Chilun Lall, &c. ...	763 5 7	381 9 6	77 2 11	
8	772	Raghunathpur, Pergunnah Bissarah.	Baniram, &c. ...	2,145 4 3	2,145 4 3	132 1 1	The entire estate will be sold.
9	820	Mujhowli, Pergunnah Bissarah.	Domi Khan, &c. ...	3,163 11 2	3,163 11 2	29 0 7	Ditto.
10	821	Makundpur Sugara, Pergunnah Bissarah.	Rampersad Singh, &c. ...	1,974 0 9	491 6 0	49 13 10	
11	1,190	Beerpur Ilmaspur, Pergunnah Hajipur.	Mukhumar Singh, &c. ...	1,565 5 4	269 15 6	47 5 10	
12	1,228	Shahpur Kuatpore, Pergunnah Hajipur.	Kuor Singh, &c. ...	506 10 8	506 10 8	9 6 4	The entire estate will be sold.
13	1,240	Gobindpur Gokhulu, Pergunnah Hajipur.	Sree Narain Singh, &c. ...	836 6 11	102 5 3	9 13 4	
14	1,242	Gobindpur, Pergunnah Hajipur.	Chowdhery Azit Narain Singh, &c.	1,293 0 9	903 0 4	96 9 6	
15	1,264	Rampur Karari and Barari, Pergunnah Hajipur.	Lalljee Muhton, &c. ...	856 0 0	107 0 0	26 12 0	
16	1,569	Aktara, Pergunnah Jarail..	Khugput Mowar, &c. ...	747 11 3	747 11 3	184 15 7	The entire estate will be sold.
17	24,42	Bihata, Pergunnah Pindaruch.	Shaik Ghoolamnabi, &c. ...	648 10 10	7 15 6	4 4 4	
18	2,445	Bahadurpur, Pergunnah Pindaruch.	Musst. Ulfut, &c. ...	705 6 3	476 12 7	69 3 8	
19	2,648	Burmhpur Katahi. Pergunnah Rutti.	Shewgopal Rai, &c. ...	1,085 15 9	339 1 1	9 10 4	
20	3,004	Shahmahamadpur, appertaining to Husanipur, Pergunnah Suresa.	Bhola Chowdhery, &c. ...	545 1 1	23 0 0	9 9 0	
21	3,097	Moriyaro, Pergunnah Suresa.	Mohur Khan, &c. ...	675 11 9	490 1 10	117 5 10	
22	3,103	Muhathi, Pergunnah Suresa.	Bahadur Singh, &c. ...	2,133 10 2	2,133 10 2	65 11 7	The entire mehal will be sold.
23	3,108	Mostafapurlihat, Pergunnah Suresa.	Khugput Maout, &c. ...	1,387 11 9	1,387 11 9	40 15 7	Ditto.
24	3,121	Hurpurlodoi, Pergunnah Suresa.	Hira Rai, &c. ...	683 11 10	604 7 10	95 14 10	
25	5,353	Arazi Gunghurar Juraonpur, Pergunnah Hajipur.	Shewraj Singh, &c. ...	1,517 2 3	1,517 2 3	943 4 10	The entire mehal will be sold.
26	7,296	Deodha Usrahi, Pergunnah Bhulla.	Shaik Hydurally ...	712 8 1	712 8 1	146 7 10	Ditto.
27	7,447	Tengraha Goshaipur, Pergunnah Mowa Kollan.	Musst. Parbati Kuor, &c. ...	992 8 10	992 8 10	246 6 6	Ditto.

G. J. B. T. DALTON,
Covenanted Deputy Collector, for Collector.

TIRHOOT COLLECTORATE, the 20th July 1874.

اشتہار

اس تحریر کے روسے خاص و عام کو دفعہ ۶-اکٹ ۱۱ سنہ ۱۸۵۹ع کے مطابق اطلاع دي جاتي هي کہ علاقجات موسومہ ذیل موقوعہ ضلعہ ترهت بعات زر باقي وغیرہ مطالبہ جنکو قوانین اور یکٹون متمشیہ کے روسے وصول کرنا جائز هي اور اس زر باقي اور مطالبہ کو تا تاریخ ۸ جون سنہ ۱۸۷۴ع غایت اداے مالگذاري سرکار اداے کرنا واجب تھا بالضرور بتاریخ ۳۱ اگست سنہ ۱۸۷۴ع مطابق ۴ بھادوان سنہ ۱۲۸۱ فصلي روز دو شنبہ کچھري کلکٹري ضلعہ ترهت مین نیلام هوگا

محالات بندوبستي استمراري

نمبر شمار	نمبر توزیع	نام محال و پرگنہ	نام مالك	صدر جمع محال مسلم	صدر جمع اوس حصہ کا جو نیلام کیا جائیگا	باقي جسکے لئے نیلام هوگا	کیفیت
				روپیہ آنہ پائي	روپیہ آنہ پائي	روپیہ آنہ پائي	
۱	۳۵	جونان پور رودر پرگنہ بالاگنج	بابو دوارکا ناتھہ سنگھہ	۷ ۰ ۲۸۹۱	۷ ۵ ۲۸۹۱	۱۷ ۳ ۴	
			رام بخش رامان و غیرہ	ایضا	۱۰ ۷ ۲۳	۱۳ ۱۰	
			رام دیال چودھوري وغیرہ	ایضا	۱۰ ۶ ۴۱۵ ½	۲۷ ۱ ۹½	
۲	۳۹	جونان پور پرگنہ بالا گنج	مسماۃ جانکي کنور مادر والیہ وزیر لعل پسر نابالغ	۸ ۸ ۸۴۳	۳ ۱۴ ۸۲۸	۲ ۷ ۴	
۳	۵۵	ملکیت علي بوربزرگ پرگنہ بالاگنج	راجکمار سنگھہ وغیرہ	۴ ۵ ۳۴۳۷	۲ ۱۱ ۲۴۱	۳ ۱۵ ۱۱	
۴	۱۴۶	جاند پورہ ٹپہ بھٹ سلہ پرگنہ بسارہ	بابو سمرن ٹھاکر وغیرہ	۵ ۶ ۶۶۰	۱۰ ۱۵ ۱۹	۴ ۲ ۲	
۵	۵۸۷	بھگوان پور پرگنہ دھرور	مسماۃ بیدیا پتي کنور	۳ ۷ ۱۴۱۱	۹ ۹ ۳۴۹	۸۷ ۶ ۴	
			دھرم نراین سنگھہ وغیرہ	ایضا	۶ ۱۳ ۱۰۶۱	۳ ۹ ۲	
۶	۷۱۰	بھٹولي چکلہ گرجول پرگنہ سارہ	کھتري راي وغیرہ	۱۰ ۱ ۲ ۱۰۲۱	۱۰ ۱۲ ۱۲۰۱	۳۹ ۴ ۹	
۷	۷۴۸	بودي پور چکلہ گرجول پرگنہ بسارہ	جیتن لعل وغیرہ	۷ ۵ ۷۶۳	۶ ۹ ۳۸۱	۷۷ ۲ ۱۱	
۸	۷۷۲	رگھوناتھہ پور چکلہ رجول پرگنہ بسارہ	بنشي رام وغیرہ	۳ ۴ ۲۱۴۵	۳ ۴ ۲۱۴۵	۳۱۲ ۱ ۱	
۹	۸۲۰	مجھولي چکلہ گرجول پرگنہ بسارہ	ڈرمي جان وغیرہ	۲ ۱۱ ۳۱۶۳	۲ ۱۱ ۳۱۶۳	۲۹ ۰ ۷	
۱۰	۸۲۱	مکندہ پور سنگسار چکلہ گرجول پرگنہ بسارہ	رام پرشاد سنگھہ وغیرہ	۹ ۱۹۷۴	۰ ۶ ۴۹۱	۴۹ ۱۳ ۱۰	
۱۱	۱۱۹۰	مہر پور الماس پور پرگنہ حاجي پور	منکھوار سنگھہ وغیرہ	۴ ۵ ۱۵۶۵	۶ ۱۵ ۲۶۹	۷۴ ۵ ۱۰	
۱۲	۱۲۲۸	ساہ پور قوت پور پرگنہ حاجي پور	کنور سنگھہ وغیرہ	۸ ۱۰ ۵۰۶	۸ ۱۰ ۵۰۶	۹ ۶ ۴	

نمبر شمار	نمبر توزیع	نام محال و پرگنه	نام مالك	صدر جمع محال مسلم	صدر جمع اوس حصه کا جو نیلام کیا جائیگا	باقي جسکے لئے نیلام هوگا	کیفیت
				روپیه آنه پائي	روپیه آنه پائي	روپیه آنه پائي	
۱۳	۱۲۴۰	گوبند پور گوکیلا پرگنه حاجي پور	سري نراین سنگه وغیره	۸۳۶ ۶ ۱۱	۱۰۲ ۵ ۳	۹ ۱۳ ۴	
۱۴	۱۲۴۲	گوبند پور پرگنه حاجي پور	جودهري اجیت نراین سنگه وغیره	۱۲۹۳ ۹	۹۰۳ ۴	۹۶ ۹ ۶	
۱۵	۱۲۶۴	رام پور قراري براري پرگنه حاجي پور	لعلجي مهتون وغیره ..	۸۵۶ ۰ ۰	۱۰۷ ۰ ۰	۲۶ ۱۲ ۰	
۱۶	۱۵۶۹	بکسارا پرگنه جربل	کهکت موار وغیره ..	۷۷۴ ۱۱ ۳	۷۴۷ ۱۱ ۳	۱۸۴ ۱۵ ۷	
۱۷	۲۴۴۲	بهڈا پرگنه نندراج	شیخ غلام نبي وغیره ..	۶۴۸ ۱۰ ۱۰	۷ ۵۱ ۶	۴ ۴ ۴	
۱۸	۲۴۴۵	بهادر پور پرگنه تدارج	مسماة الفت وغیره .	۷۰۵ ۶ ۳	۴۷۶ ۱۲ ۷	۶۹ ۳ ۸	
۱۹	۲۶۴۸	برهمه پور کتویاي پرگنه ري	سیوکویال راي وغیره .	۱۰۸۵ ۱۵ ۹	۳۳۹ ۱ ۱	۹ ۱۰ ۴	
	۳۰۰۴	شاه محمد پور متعلقه حسیني پور پرگنه سرسا	بهولا چودهري و غیره	۵۴۵ ۱ ۱	۲۳ ۰ ۰	۹ ۹ ۰	
	۳۰۹۷	مورمارو پرگنه سرسا	موهرخان و غیره ..	۶۷۵ ۱۱ ۹	۴۹۰ ۱ ۱۰	۱۱۷ ۵ ۱۰	
	۳۱۰۳	مني پرگنه سرسا	بهادر سنگه وغیره ..	۳۰۳۳ ۱۰ ۲	۲۱۳۳ ۱۰ ۲	۶۵ ۱۱ ۷	
	۳۱۰۸	مصطفي پور بهاتهه پرگنه سرسا	گهکن راوت وغیره ..	۱۳۸۷ ۱۱ ۹	۱۳۸۷ ۱۱ ۹	۴۰ ۱۵ ۷	
	۳۱۲۱	هر پور لاورا پرگنه سرسا	هیرا راے وغیره ..	۶۸ ۱۱ ۹۰۱	۶۰۴ ۷ ۱۰	۹۵ ۱۴ ۲۰	
	۵۳۵۳	اراضي کتك برار جوڈاون پور پرگنه حاجي پور	سیو راج سنگه و غیره ..	۱۵۱۷ ۲ ۳	۱۵۱۷ ۲ ۳	۵۴۳ ۴ ۱۰	
۲۶	۷۲۹۶	دیودها اوسرا هي پرگنه بهار	شیخ حیدر علي ..	۷۱۲ ۸ ۱	۷۱۲ ۸ ۱	۱۴۶ ۷ ۱۰	
۲۷	۷۴۴۷	بنگراها گوسائین پور پرگنه تیوروارہ کلان	مسماة پار بتي کنور وغیره ..	۹۹۲ ۸ ۱۰	۹۱۲ ۸ ۱۰	۲۴۶ ۶ ۶	

G. J. B. T. DALTON,
Covd. Deputy Collector, for Collector.

المرقوم ۶ جولائي سنه ۱۸۷۴ع

NOTICE is hereby given under Section 6, Act XI of 1859, that the undermentioned Estates, in the district of Pubna, will be put up to public and unreserved sale at the Collector's Office of that district, on the 25th day of September 1874, for arrears of revenue and other demands, which, by the Regulations and Acts in force, are directed to be realized in the same manner as arrears of revenue, due on the 28th day of June 1874.

No. on Towjee.	Names of Mehal and Pergunnah.	Names of Proprietors.	Government revenue of entire estate.	Government revenue of the share to be sold.	Amount of arrears for which the estate is to be sold.	REMARKS.
			Rs. A.	Rs. A.	Rs. A.	
1750	Dehi Chala Shangar, pergunnah Katar Mehal.	Brojeshury Chowdhurani, Raj Lakhi, Kishenmohan Mitter, Goursunder Singha, Kashi Chandra Moitra, Gouranga Chunder Rai, and Chundra Nath Moitra.	11,149 2 Dak tax. 112 0 11,261 2	82 6	13 6	Share of Raj Lakhi, will be sold on default of payment.
1765	Choudhurai Tarash, pergunnah Tarash.	Govinda Lall Rai ...	2,340 5	.....	184 12	Entire Mehal will be sold.
1774	Upalashari, pergunnah Upalashar.	Kalika Prosad Bhomic, Shib Prosad Bhomic, Chandramoni Devia, Rudrakanta Bhomic, Kallycharan Bhomic, Shiba Sundari Devya, mother of Kally Kumar Moitra, Chandra Nath Bishi, Kally Nath Neogy, Kaylash Chandra Bhomic, Kaylash Chandra Neogy, Chundra Moni and Bramahmoe Devya.	534 7	164 14	12 1	Share of Kalika Prosad Bhomic and others will be sold.

PUBNA COLLECTORATE, the 7th August 1874. W. V. G. TAYLER, *Collector.*

NOTICE is hereby given, under Section 6, Act XI of 1859, that the undermentioned Estates, in the district of Purneah, will be put up to public and unreserved sale at the Collector's Office of that district on Monday, the 28th September 1874, corresponding with 13th Assin, 1281 B.S., for arrears of revenue, which, by the Regulations and Acts in force, are directed to be realized in the same manner as arrears of revenue due on the 29th June 1874.

Class I.—Permanently-settled Estates.

No. 181.—Mehal Gungee, Pergunnah Soorjopoor; recorded proprietors Golam Asghur, Golam Mohamed, Khurm Ali, Sahadat Ali, Mussamut Sahadman, Mussamut Momzan, Syud Enaet Hossain, Chund Ali, Bebi Kaseban, Mohamed Zemah, Umanut Ullah, Kapoori, Buxan, Rezaullah, Meazan, Bebi Ungoo, Khajah Torab Ali, Mussamut Nathun, Tussooduck Hossain, Imdad Hossain, Uzeer Ali, and Belawat Ali; sudder jumma Rs. 791-3-5.

No. 1082.—Dhatta Sasum, pergunnah Futtehpore Singhia; recorded proprietor Bebi Meharzan, mother of Fyz Bux; sudder jumma Rs. 878-14-5.

W. KEMBLE, *Collector of Purneah.*

PURNEAH COLLECTOR'S OFFICE, the 5th August 1874.

اشتهار نامه کچهري کلکتري ضلع پورنيه يهه که

بموجب دفعه ٦ ايکت ١١ سنه ١٨٥٩ع اشتهار ديا جاتا هي که محالات مفصله ذيل واقع ضلع پورنيه بنابر ادائے باقي مالگذاري سرکار بابت قسط ٢٩ جون سنه ١٨٧٤ع بتاريخ ٢٨ ستمبر سنه ١٨٧٤ع مطابق ١٣ آسن سنه ١٢٨١ بنگله روز سوموار بکچهري کلکتري ضلع مذکور بلا عذر نيلام هوگا بتاريخ ٥ اگست سنه ١٨٧٤ع مطابق ٢٢ ساون سنه ١٢٨١ بنگله

تفصيل محال

نمبر توزيع	نام محال بقيد پرگنه	نام مالک	صدر جمع	کيفيت
١٨١	موضع جنگي پرگنه سورجاپور	غلام اصغر و غلام محمد و خرم علي و سعادت علي و مسماة شهدمن و مسماة موم جان و سيد عنايت حسين و چاند علي و بي بي قصيدن و محمد زمان و امانت الله و کيخوري و بخشن و رضا الله و ميانجان و بي بي ننکو و خواجه برات علي و مسماة بهتن و تصدق حسين و امداد حسين و وزير علي و ولايت علي	٧٩١ ٣ ٥	بندوبست مدامي
١٠٨٢	موضع دهان ششم پرگنه فتح پور سرکيا	بي بي مهر جان والده فيض بخش	٨٧٨ ١٤ ٧ ٥	بند و بست مداح

W. KEMBLE.

NOTICE is hereby given under Section 6, Act XI of 1859, that the undermentioned Estate in the District of Rajshahye will be put up to public and unreserved sale at the Collector's Office of that District on the 2nd day of September 1874, for arrears of revenue and other demands which, by the Regulations and Acts in force, are directed to be realized in the manner as arrears of revenue due on the 29th day of June 1874.

No. on the Revenue roll.	Name of estate and pergunnah.	Name of Proprietor.	Government revenue.	Amount of arrears.	REMARKS.
				Rs. A. P.	
185	1st class permanently-settled estate Dehee Dorooseea, Mouza Berabaree, pergunnah Mohamodpore.	Pojoboi, mother of Govindo Prosad Singh Roy, minor; Pojoboi, mother of Govind Prosad Singh Roy, minor, Sabait of Radha Govind Deb Thacoor, Ramjoy Mozoomdar, Grish Chunder Dutta.	Jumma of the entire estate, including police cess, Rs. 4,404-3, of which separate account has been opened for Rs. 585-5, including police cess, by Grish Chunder Dutta, proprietor.	255 15 0	The entire estate will be sold, with the exception of the share of Grish Chunder Dutta, for which a separate account has been opened.

W. H. D'OYLY, *Collector.*

NOTICE is hereby given, under Section 6, Act XI of 1859, that the undermentioned Estates in the District of East Burdwan will be put up to public and unreserved sale at the Collector's Office of that District on the 23rd day of September 1874, for arrears of revenue and other demands, which, by the Regulations and Acts in force, are directed to be realized in the same manner as arrears of revenue due on the 29th day of June 1874.

No. in the rent roll.	Class.	Name of Mehal and Pergunnah.	Proprietors.	Government revenue.	REMARKS.
				Rs. A. P.	
36	1st class permanently settled.	Kassimpore, &c., pergunnah Raneehatty, &c.	Syad Abdool Huq, Syad Abdool Jabbar, Syad Soofoottoollah, Abdoolla, Abdool Hakim, Noorannabee, Mozfurral Huq, Habibulla, Abdolally and Mohamadee.	669 14 9	The estate to be sold for arrears of Government revenue only.
47	ditto ...	Moolba, &c., pergunnah Chowmooha.	Sham Lall Ghose ...	1,008 10 4¼	ditto ditto.
156	ditto ...	Aoosgram, pergunnah Azmutshahee.	Hurrakristo Chundra, Gocoolkristo Chundra, Mohendro Narain Chundra, Nogendro Narain Chundra, Debendro Narain Chundra, and Mohendro Narain Chundra, guardian of minor Nobo Gour Chundra.	3,141 7 11	ditto ditto

BURDWAN COLLECTORATE, the 7th August 1874. E. H. WHINFIELD, *Offg. Collector.*

NOTICE is hereby given, under Section 6, Act XI of 1859, that the undermentioned Estates in the district of Jessore will be put up to public and unreserved sale at the Collector's Office of that district on the 29th day of August 1874, for arrears of revenue and other demands whi ch by the regulations and acts in force are directed to be realized in the same manner as arrears of revenue due, on the 29th day of June 1874.

Class I.—Permanently-settled Estates.

No. 99.—Turuf Hurihurpore, Pergunnah Shahjehon Nuggur; recorded proprietors, Joydoorga Debia, Ruttunmony and Chittra Soondure Dassia, Mr. Thomas Oman, and others. Sudder Jumma of the entire estate Rs. 1,058-0-8. The estate will be sold for arrears of Government revenue amounting to Rs. 7-12-3, after deducting the second share of the proprietors, Mr. Thomas Oman and others. Sudder Jumma Rs. 623-14-0.

No. 4575.—Pergunnah Bhotla, recorded proprietor, Rajah Burda Kant Roy Bahadoor, Sudder Jumma Rs. 5,087-1-7¾, will be sold for arrears of Government revenue As. 12-2½.

No. 4585.—Abadkari right of Soondurbuns Mehal Kathalia, recorded proprietor Soodha Sindhoo Bundopadhya. Sudder Jumma Rs. 710-8-0, will be sold for arrears of Government revenue, Rs. 101-8-0.

No. 4821.—Dehi Kanarail, Pergunnah Moolghur, recorded proprietors, Mudhoodur Moonjur, Doorga Churn and Sib Churn Chowdhury, Tarini Churn Bose, Meerbunda Ali Nukiza, and Luteefa Bebi, Jugo Mohun Chatterjee, Gholam Hadem, Dwarka Nath Bose, Kisto Mohun Dass, Ram Churun Chuckerbutty, Gowre Mohun Sircar, Issur Chunder Bose, Meer Hubeebuss Subhan, Bungshi Mohun Bose, Bindabun Chunder Sircar and others. Sudder Jumma of the entire estate, including Police, Rs. 5,254-0-4. The estate will be sold for arrears of Government revenue amounting to Rs. 1-1-6, after deducting the second and third shares of the proprietors, Bindabun Chunder Sircar and others and Ramdhun Biswas. Sudder Jumma Rs. 574-10-6, and Rs. 2,062-9-7 respectively.

JESSORE COLLECTORATE, the 25th July 1874. A. SMITH, *Collector.*

NOTICE is hereby given under Section 6, Act XI of 1859, that the undermentioned Estates in the district of Moorshedad will be put up to public and unreserved sale at the Collector's Office of that district, on the 7th day of September 1874, for arrears of revenue due on the 5th day of June 1874.

Serial number.	Class.	Number of Towjih.	Names of mehal and pergunnah.	Name of proprietor.	Government Revenue.	REMARKS.
					Rs. A. P.	
1	1st	2790	Turuf Koomarapore, Pergunnah Asadunggar.	Moonshee Shahamutally ...	2,060 8 9	Whole mehal.

W. WAVELL, *Collector.*

MOORSHEDABAD COLLECTORATE, the 21st July 1874.

NOTICE is hereby given, under Section 6, Act XI of 1859, and Section 5 of Act VII of 1868, that the undermentioned Estates in the district of Moorshedabad will be put up to public and unreserved sale at the Collector's Office of that district, on the 7th day of September 1874, for arrears of revenue due on the 28th day of June 1874.

Number in the rent roll.	Class.	Names of Mehals and Pergunnahs.	Proprietors.	Government Revenue.	REMARKS.
274	1st class	Kismut, Pergunnah Behorole, Pergunnah Behorole.	Puddolochun, Rajkoomar, Shamasunkur, Oomashankur, Doorgashankur Chowdry, Ram Gopall, Gour Chunder Mundle, Sokhesoondery, and Roop Mundle.	Sudder Jumma of the entire Mehal is Rs. 1,149-15-9.	Entire mehal will be sold.
439	Ditto ...	Kismut, Pergunnah Shomuskhanee, Pergunnah Shomuskhanee.	Nobokishore, Radhakristo, Haroproshad Roy, Madhubkisore, Loharam, Gopal Das, Mohamed Shome, Koonj Beharee Chowdry, Wooma Soondery Burmunnia, mother and guardian of Nuffur Das and Soorjnarain Roy, minors, Endro Chunder and Nobin Chunder Chattoorjea and Sreekant Biswas.	Sudder Jumma of the entire mehal is Rs. 1,860-11-4. That, exclusive of the shares of Wooma Soondery, Burmunnia, mother and guardian of Nuffer Das and Soorj Narain Roy, minors ... 386 6 7 Koonj Beharee Chowdry ... 100 0 0 Endro Chandro Chuttopaddhia 123 15 0 Total ... 610 5 7 Is ... 1,270 5 9	The rights and interest of the proprietors in the separate estate except those of the persons mentioned in the foregoing column will be sold.
479	Ditto ...	Turuf Sorsha, Pergunnah Barhucsing.	Syud Shahushah, Bebee Mokorumuta Nessa, and Hobibun Nessa Bebee.	Sudder Jumma of the entire mehal Rs. 945-9-6.	Entire mehal will be sold.

W. WAVELL, *Collector.*

MOORSHEDABAD COLLECTOR'S OFFICE, the 22nd July 1874.

NOTICE is hereby given, under Section 6, Act XI of 1859, that the undermentione Estates in the district of Midnapore will be put up to public and unreserved sale at tl Collector's Office of that district, on the 15th day of September 1874, corresponding wit 31st Bhadro 1281, and Umli 1st Ashin 1281, Tuesday, for arrears of revenue and oth demands, which, by the Regulations and Acts in force, are directed to be realized in the sam manner as arrears of revenue, due on the 29th day of June 1874 :—

Number on the Register A.	Number on the revenue-roll.	Name of Estate and Pergunnah.	Names of Proprietors.	Sudder jumma.	Arrears of land revenue for which the estates are to be sold.	REMARKS.
			1st Class.—Temporarily-settled Estates.	Rs. A. P.	Rs. A. P.	
1941	184	Majnamuthah, Pergunnah Majnamuthah, &c.	Srimatia Chowdharani Bramhomoi, wife of deceased Chowdhary Nundlal Rai; Chowdhary Anundlal Rai; Srimatia Chowdharani Sytabhama, wife of deceased Chowdhary Soroopnarain Rai; Srimati Rammohini Debi, wife of Hariprasad Rai Chowdhary; Joynarain Giri, Brindabun Chandra Mundle, Oomesh Chandra Mundle himself, Ramesh Chandra Mundle, Sarat Chandra Mundle, minor sons of Srimati Harimoni Dossi, guardian.	1,16,378 2 8	.....	The temporary se tlement will co tinue until tl time of the regul measurement an settlement.
			Deduct separate accounts of the following persons which will not be sold :—			
			Rs. A. P.			
			Srimatia Chowdharani Bramhomoi, wife of deceased Chowdhary Nundlal Rai ... 25,861 13 3			
			Srimatia Chowdharani Sytabhama, wife of deceased Chowdhary Soroopnarain Rai ... 25,861 13 3			
			Srimati Rammohini Debi, wife of Hariprasad Rai Chowdhary .. 19,396 5 5			
			Joynarain Giri ... 9,698 2 9			
			Brindaban Chandra Mundle, Oomesh Chandra Mundle himself, Ramesh Chandra Mundle, Sarat Chandra Mundle, minor sons of Srimati Harimoni Dassi, guardian.. 9,698 2 9			
				90,516 5 5		
			Balance separate share of Chowdhary Anundlal Rai, will be sold for arrears of Government revenue, Rs. 13,215-13-1.	25,861 13 3	13,215 13 1	
			1st Class.—Permanently-settled Estate.			
2047	1124	Nankarbajeapti, Pergunnah Majnamuthah, &c.	Srimatia Sibbasoondari, Srimatia Tripoorasoondari, heiresses of Gunganarain Mittre and Mohendranarain Mittre; Sittalprasad Sarungi, Sittalprasad Rai, Rajiblochan Satpatti; Srimati Dinomoi Debi, mother of Lukhinarain Bandopadhia; and Ramnidhi Koondoo.	2,133 5 4		
			Deduct separate account of Ramnidhi Koondoo.	703 12 5		
			Balance joint share of the following persons will be sold for arrears of Government revenue, Rs. 103-7-2 :—	1,429 8 11	103 7 2	
			Srimatia Sibbasoondari, Srimatia Tripoorasoondari, heiresses of Gunganarain Mittre and Mohendranarain Mittre; Sittalprasad Sarungi, Sittalprasad Rai, Rajiblochan Satpatti; and Srimati Dinamoi Debi, mother of Lukhinarain Bandopadhia.			

Number on the Register A.	Number on the revenue-roll.	Name of Estate and Pergunnah.	Names of Proprietors.	Sudder jumma.	Arrears of land revenue for which the estates are to be sold.	REMARKS.
			1st Class.—Temporarily-settled Estate.	Rs. A. P.	Rs. A. P.	
2050	213	Naruamutha, Jalpai and Khaspattit; Balijorah, Jalpai; Sarifabad, Jalpai; Majna muthah; Jalpai and Khaspattit; Kusba Hidgellee, Jalpai and Khaspattit, Pergunnah Majnamuthah, Zemindari.	Radhikaprosonno Chandra ...	10,230 12 0	3,694 1 0	The temporary settlement will continue up to the Bengalee year 1287.
			1st Class.—Permanently-settled Estate.			
2760	1519	Wootur Woosutpar, Pergunnah Kasijora.	Bycanto Nath Koondoo, Pearimoni Debia, Srinarain Mytee, Srinath Charn Nundi, Lukhinarain Pattra, Srimatia Soondari Dasi, Mahan Pattra, Bhajahari Pattra, Soondari Dasi, Srimatia Mahamaya Dei, wife of Gorachand Mohapatra, and Srimatia Janki Dei, wife of Bhagabati Charn Chattapadhia. Deduct separate accounts of the following persons, which will not be sold:—	3,505 3 1	.....	In this estate 4 beeghas of land have been commonly registered in the name of Denobundhoo Mytee,—*vide* order dated 15th February 1864; *vide* Roobocarry dated 29th March 1869. 11 kotas or 29 poles of land have been taken by Government for canal purposes, dated 27th July 1869.
			Rs. A. P. Bycanto Nath Koondoo ... 957 5 0 Srinarain Mytee ... 331 0 6 Srinath Charn Nundi 44 8 1 Lukhinarain Pattra, and Srimatia Soondari Dasi ... 300 12 9 Mahan Pattra, and Bhajahari Pattra, and Soondari Dasi... 327 14 6 Srimatia Mahamaya Dei, wife of Gorachand Mohapatra... 214 11 8 Srimatia Janki Dei... 48 14 7	2,225 3 1		
			Balance share of Pearimoni Debia will be sold for arrears of Government revenue, Rs. 46-4-3.	1,280 0 0	46 4 3	

MIDNAPORE COLLECTORATE, the 7th August 1874. H. L. HARRISON, *Collector.*

NOTICE is hereby given, under Section 6, Act XI of 1859, that the undermentioned Estates in the district of Nuddea will be put up to public and unreserved sale at the Collector's Office of that district, on the 23rd day of September 1874, for arrears of revenue and other demands, which, by the Regulations and Acts in force, are directed to be realized in the same manner as arrears of revenue due on the 29th day of June 1874.

Class I.—Permanently-settled Estates.

No. 62.—Dehi Buxipore, pergunnah Rajpore; recorded proprietors Nonimohun Mukhyrje and others; sudder jumma of the entire estate, Rs. 21,116-5-6. The share of Nonimohun Mukhyrje and others in the estate, bearing a sudder jumma of Rs. 4,616-8-9, will be sold for recovery of Rs. 202-0-8 on account of arrears of Government revenue. The shares of the other proprietors, Ridoy Mony Debya and others, the total sudder jumma of which is Rs. 16,499-12-9, will be exempted from sale, owing to the separation of their accounts and the payment of Government revenue.

No. 117.—Dehi Chandi, pergunnah Pajnor; recorded proprietors Mr. John Cochrane, Official Assignee, and others; sudder jumma of the entire estate, Rs. 10,246-2-8, and Police Rs. 129-2-4. The shares of Mr. John Cochrane and others in the estate, bearing a sudder jumma of Rs. 4,422-6-10, Police 55-12-2, will be sold for recovery of Rs. 19-11-10 on account of arrears of Government revenue. The shares of the other proprietors, Shoorendranath Pal Chowdhry and others, the total sudder jumma of which is Rs. 5,823-11-10, and Police 73-6-2, will be exempted from sale, owing to separation of their accounts and the payment of Government revenue.

No. 399.—Pergunnah Ukra Dufferpota, pergunnah Ukra; recorded proprietors Jugadumba Dassi and others; sudder jumma of the entire estate Rs. 61,546-4-2, and Police Rs. 326-4-8. The shares of Brindabun Chandra and Srish Chundra Sirkar Chowdhry in the estate, bearing a sudder jumma of Rs. 7,697-10-4 and Police Rs. 40-12-7, on account of which separate account has been opened in No. 399-3, will be sold for arrears of Rs. 222-1-6 due to Government.

No. 438.—Taraf Ranaghat, Taraf Ranaghat; recorded proprietors Issur Chundra Pal Chowdhry and others; sudder jumma of the entire estate Rs. 1,359-14-3, and Police Rs. 15-10-3½. The shares of Issur Chandra Pal Chowdhry and others, bearing a sudder jumma of Rs. 364-14-10, and Police Rs. 3-15-0½, will be sold for recovery of Rs. 5-8-5 on account of arrears of Government revenue. The shares of other proprietors, Radhamoya Dey Chowdhry and others, the total sudder jumma of Rs. 994-15-5, and Police Rs. 11-11-2, will be exempted from sale, owing to separation of their account and the payment of Government revenue.

No. 491.—Dehi Sadipore, pergunnah Rajpore; recorded proprietors Madhuv Gotee Mitre Moostofee and others, sudder jumma Rs. 18,263-14-9. The shares of Messrs. Hills, Savial and Company in the estate, bearing a sudder jumma of Rs. 168-2-0¼, will be sold for recovery of Rs. 15-1-11½ on account of Government revenue. The shares of other proprietors, Bhubanjaya Acharji and others, the total sudder jumma of which is Rs. 18,095-12-8¾, will be exempted from sale, owing to the separation of their accounts and payment of Government revenue.

Class II.—Temporarily-settled Estate.

No. 2179.—Char Shamnaggur, pergunnah Rajpore; recorded proprietor, J. B. Mackintosh; sudder jumma, Rs. 523-9-8, and road fund Rs. 5-3-10; will be sold for Rs. 12-6-4 on account of Government revenue.

No. 2254.—Char Suksaggur, pergunnah Ukra; registered proprietors, Rajkista Bandopadya and others; sudder jumma, Rs. 506-3 and road fund Rs. 5-1-0; will be sold for recovery of Rs. 19-8-2 on account of Government revenue.

Class I.—Permanently-settled Estate.

No. 3192.—Pergunnah Bhur Futejungpore, pergunnah Bhur Futejungpore; recorded proprietors, Setul Chandra Ghose and others; sudder jumma, Rs. 2,433-1-0. The entire estate will be sold for recovery of Rs. 98-13-9 on account of arrears of Government revenue.

No. 3213.—Jearoki, pergunnah Jearoki; recorded proprietors, Sreekanth Rai and others; sudder jumma, Rs. 559-13-4. The share of Sreekanth Nath Rai, bearing a sudder jumma of Rs. 261-3-10, will be sold for recovery of Rs. 5-12-9, on account of arrears of Government revenue. The share of other proprietors, Luckhimoney Dabia and others, bearing a sudder jumma of Rs. 298-9-6, on account of which separate accounts have been opened, will be exempted from sale.

No. 3213.—Jearoki, pergunnah Jearoki; recorded proprietors, Sreekanth Rai and others; sudder jumma, Rs. 559-13-4. The share of Mothoranath Bandopadia in the estate, bearing a sudder jumma of Rs. 53-10-8, on account of which separate account has been opened in No. 3213-1, will be sold for Rs. 9-6-8 on account of arrears of Government revenue.

NUDDEA COLLECTOR'S OFFICE, the 18th August 1874.

C. C. STEVENS, *Collector.*

Notice

Is hereby given that the land specified in the schedule hereunto annexed, and of which the plan is open to inspection at the office of the Deputy Commissioner of Durrung, will be sold by public auction at the said Deputy Commissioner's office at Tezpore at 11 o'clock A. M., on the 3rd October 1874, unless in the meantime the sale is stopped, or postponed in consequence of claims or objections, under Act XXIII of 1863 (to provide for the adjudication of claims to waste lands) or owing to any other cause.

For the conditions of sale, see detailed notice, copies of which may be obtained on application to the Deputy Commissioner of Durrung.

SCHEDULE.

A lot of waste land consisting of 843·97 acres, situated in Mouzah Sakomatha in the district of Durrung, and bounded as follows:—

East.—By a line running from pillar B to C along the Majulighor, measuring 3,375 yards long.

South.—By a line from pillar B to pillar A and by Gorsunga Bheel, measuring 1,155 yards.

West.—By a line from pillar A to pillar D along the Khoraghor and the Dehingijhan, measuring 2,215 yards approximately.

North.—By Bengna Khawa Joory (stream), measuring approximately 2,665 yards.

The pillars are marked A B C D on the map filed in the office of the Deputy Commissioner of Durrung, Assam.

J. M. GRAHAM, *Deputy Commissioner.*

ZILLAH DURRUNG REVENUE DEPUTY COMMISSIONER'S OFFICE, the 16th *May* 1874.

Notice.

List of Unclaimed Packages on the Custom House Wharf.

Mark or Number of Packages.	Ships.
1 Case, [B]	... City of Poonah.
1 Case, no mark	... Lumley Castle.
1 Parcel, Green, Shield & Co.	... Queen Victoria.
1 Parcel, G. Arbuthnot & Co.	... Ditto.
1 Iron Weight, no mark	... Calcutta.
4 Half Round Bars of Iron, no mark, may possibly have been [D N]	... Ditto.
1 Parcel, [W] A, Gisborne & Co. ...	... Ditto.
1 Truss, [X]	... Crocus.
2 Casks, no mark	... Peter Stuart.
1 Case, R C B, 31	... Ditto.
71 Fire Bricks 29 Fire Bricks Half Broken } Ramsay ... 260 Fire Bricks Broken Pieces	... Ditto.
53 Pieces Window Glass, no mark ...	... Ditto.
1 Drum, no mark	... Aphrodita.
1 Case, [C L] F M, Madras	... Ditto.
4 Cases, M. B. & Co.	... Ditto.
1 Parcel, Messrs. Andrew, Yule & Co. ...	... Orchis.
3 Iron Pipes, no mark, may possibly have been A. & Co.	... Faraguay.
2 Cases... } H T C ... ... 1 Cask ...	... Hindoo.
4 Pieces of Iron, no mark	... Ditto.
1 Piece of Iron with chain, no mark ...	... Ditto.
1 Case, [J. D. & Co.] J. & Co., 2 ...	... Ditto.
6 Packets of Candles, no mark ...	... Ditto.
1 Hamper, no mark	... Ditto.
1 Box, no mark	... Ditto.
1 Parcel, H S	... Ditto.
1 Case, [B. I. S. N. & Co.] 52 ...	... Eldorado.
1 Box, Lieutenant L. J. A. Chapman, Royal Artillery, F. Battery, 8th Brigade	... Ditto.
1 Case, no mark, may possibly have been Miss Ansley	... Ditto.
1 Parcel, [C. C. & Co.]	... Ditto.
1 Keg, [G]	... City of Oxford.
Parcel, [L] W W, Rangoon	... Ditto.
1 Cask, no mark, may possibly have been W W B	... Vibelia.
1 Case, no mark	... John Tennant.
1 Case, Captain C. Strahan, R.E. ...	... Ditto.
1 Case, no mark	... Sikh.
1 Case, [M & E] 103	... Duleepsing.
42 Square Bars of Iron, 111 White ...	... Jeanie Douglas.
1 Piece Rod Iron, no mark	... Ditto.
120 Broken Pieces of Iron	... Ditto.
1 Truss, G S C	... Japan.
1 Parcel, [G G V] [G S L]	... Ditto.
1 Parcel, [506] W. L. H. & Co., Calcutta ...	... Ditto.
1 Box, Mr. J. W. McArthur	... Duke of Sutherland.
1 Case, [F]	... Ditto.
1 Parcel, Huber & Co.	... Ditto.
1 T Iron ... } no mark ... ... 1 Bar Rod Iron ...	... Ditto.
1 Bar Round Rod Iron, no mark ...	... Bengal.
9 Round Bars of Iron... } no mark ... 3 Flat Bars of Iron ...	... J. C. Stevenson.
1 Parcel, [S B C] Byard, Guyer & Co. ...	... Ditto.
1 Box, [G C] Calcutta	... Sea Gull.
8 Broken Pieces of Iron, no mark ...	... City of Manchester.
1 Cask, no mark	... Ditto.
1 Truss, no mark	... Ditto.
1 Case, R C	... Hindoostan.
1 Bundle, [J. A. & Co.]	... Inveravon.
1 Case, D H M S & Co., F M ...	... Cholula.
1 Case, [B] N M	... Othello.
1 Case, J C G 266, Calcutta	... Ditto.
1 Case, V ...	... Ditto.

Mark or Number of Packages.	Ships.
1 Box, no mark, may possibly have been E O C	Othello.
1 Parcel, I E C	Arcturus.
1 Cask, [M] A	Viceroy.
1 Cask, no mark	Ditto.
1 Case, no mark	Ditto.
2 Casks, no mark	Ditto.
2 Bundles Hoop Iron, no mark, may possibly have been W G	Ditto.
5 Flat Bars of Iron, no mark, may possibly have been XXX	Ditto.
1 Bundle Sheet Iron, L B	Orion.
1 Case, [R K] S, Calcutta	Duke of Argyle.
1 Keg, no mark, may possibly have been D N R	Star of Greece.
1 Bundle Hoop Iron, no mark, may possibly have been D N R	Ditto.
2 Iron Pipes, A	Ditto.
46 Bars Square Iron, no mark, may possibly have been X	Star of Persia.
1 Keg, R N P	Ditto.
1 Parcel, Messrs. Mills & Milne	Ditto.
2 Gas Tubes, no mark, may possibly have been B N D	Nagpore.
40 Bundles Hoop Iron, no mark, may possibly have been N	Woosung.
1 Roll of Zinc, no mark	Ditto.
1 Cask, no mark	Ditto.
1 Case, [B] G B C	Ditto.
1 Box, B P E	Ditto.
1 Parcel, no mark	Mecca.
1 Box, Mrs. T. H. Hillman, Calcutta	Ditto.
1 Case, B	Ditto.
1 Plate Iron, no mark	Ditto.
4 Angle Iron, no mark, may possibly have been C C	Bertha.
8 Bars Square Iron, no mark	Ditto.
1 Case, F [B L D 268] R	City of Madrid.
2 Bars Flat Iron, no mark, may possibly have been T	Ditto.
1 Parcel, Pearce, Macrae & Co.	Queen Elizabeth.
1 Parcel, [E F B]	City of Cambridge.
1 Cask, E. T. & Co.	Ditto.
1 Bar Angle Iron, no mark	Ditto.
6 Sheets of Iron, no mark	Ditto.
1 Case, R. M. & Co., Calcutta	City of Poonah.
1 Plate Iron, C S C S	Ditto.
2 Cakes of Spelter [W]	Ditto.
2 Barrels, no mark	Almora.
1 Case, Captain Surgeant, care of J. Calder, Esq., Accountant's Office, Eastern Bengal Railway	Sealdah.
1 Box, J. Davis & Co.	Ditto.
1 Keg, M C S T	Emble Hope.
1 Cask, R. A. Mess, Darjeeling	Ditto.
1 Parcel, D D D	Ditto.
1 Parcel, R. Macallister & Co., [T J D C & C] B M N J [T J D C & C] B M M J	Ditto.
1 Box, [R & C] Jemmiah Lyon	Ditto.
1 Bar T Iron, no mark, may possibly have been A	Ditto.
20 Bars Flat Iron, no mark	Ditto.
2 Casks, B B S	Ditto.
1 Cask, no mark, may possibly have been D. & Co., B	Gittana.
1 Box, [G] S L	Gilbert Thomson.
1 Case, [J B] Port Natal	Precurseur.
1 Case, [D C R] F F	Ivenhoe.
3 Cases, J. W.	Jason.
1 Parcel, [B] D D D	Queen Victoria.
1 Parcel, F B C	Duke of Devonshir
1 Parcel, Messrs. Simpson & Co.	Queen Victoria.
10 Sheets of Iron, L S C	Ditto.
12 Sheets of Iron, no mark	Star of Denmark.
1 Parcel, S & C	Ditto.
2 Bundles, Rod Iron, no mark, may possibly have been F W H	Ditto.
1 Case, A & W	Ditto.
1 Bar Flat Iron, no mark, may possibly have been 111 White	City of Carthage.
18 Bars Flat Iron, no mark, may possibly have been [H]	Ditto.
1 Bundle Hoop Iron, no mark, may possibly have been K L A	Ditto.
1 Keg, no mark	Ditto.
4 Pieces of Iron, no mark	Ditto.
	Ditto.

Mark or Number of Packages.	Ships.
1 Case, B C S, Chittagong	City of Carthage.
1 Case, B & B	Duke of Devonshire.
3 Bars Flat Iron, no mark, may possibly have been X X X blue...	Ditto.
1 Case, no mark	Duke of Sutherland.
3 Cases, Bennertz & Co.	Ditto.
1 Cask, [X]	Ditto.
1 Parcel, R & C S	Ditto.
2 Barrels, [X]	Ditto.
1 Parcel, [304] A. B. & Co.	Palestine.
1 Hogshead, 11 Calcutta	Ditto.
1 Kilderkin, 11 Calcutta	Ditto.
1 Case, no mark	Ditto.
45 Bars Round Iron, no mark	Ditto.
4 Bars Half Round Iron, no mark	Ditto.
12 Bars Flat Iron, no mark, may possibly have been S K ...	Ditto.
2 Bags, A. & Co.	Calcutta.
1 Parcel, T A B P	Ditto.
1 Parcel, J. McGregor, Esq, care of Mackinnon, Mackenzie & Co., Calcutta	City of Oxford.
1 Parcel, Saligram Khunnah	Ditto.
1 Case, no mark, may possibly have been [300] A. B. & Co. ...	Ditto.
4 Pieces of Iron, no mark, may possibly have been N. W. P. & Co.	Ditto.
1 Crate, no mark	Hindoo.
1 Case, no mark	Ditto.
1 Keg, no mark, may possibly have been E B	Ditto.
1 Case, no mark, may possibly have been J F R F L, R C ...	Ditto.
1 Hogshead, no mark	Ditto.
1 Case, L & N W R Y	Ditto.
15 Bars of Iron, no mark, may possibly have been 111 White ...	Star of Germany.
21 Bars of Iron, no mark may possibly have been X White ...	Ditto.
2 Half Round Bars Iron, no mark, may possibly have been B C D	Ditto.
1 Bar Flat Iron, no mark	Ditto.
2 Cakes of Spelter, W C L C	Unknown.
1 Cake of Spelter, [H]	Ditto.
1 Cake Spelter, V	Ditto.
1 Cake Spelter, S London	Ditto.
1 Cask, no mark, may possibly have been [40] S. D. & Co. ...	Mallowdale.
1 Case, [A. S. & Co.] Calcutta	Australia.
1 Parcel, [B S] Y	Ditto.
1 Box, Lieutenant C. N. Douglas, 72nd Highlanders, Mooltan, Punjab, India	Australia.
1 Case, [C] I S 79, Calcutta	Ditto.
2 Bags, no mark	Rona.
1 Jar, no mark	Ditto.
1 Case, no mark	Unknown.
2 Kegs, [250] A. B. & Co.	Str. Monan.
4 Kegs, [207] A. B. & Co.	Ditto.
N.B.—The above will be sold if not cleared within the 29th of August 1874.	
2 Cases, [B L] S L	British Envoy.
1 Case, [S K B] C & B	Ditto.
3 Flat Bars of Iron, no mark	Emble Hope.
1 Couch, no mark	China.
1 Basket, no mark, may possibly have been [A S C] ...	Ditto.
1 Parcel, no mark, Colonel Elderton, Calcutta, care of Sarkies and Moses	Ditto.
4 Cases, Messrs. Leicester & Co., Calcutta, *viâ* Singapore ...	Thales.
1 Parcel, Losib	Ditto.
1 Case, L. D. & Co.	Bangalore.
5 Cases, [C] I S G L C, 80-84	Ditto.
9 Bars Angle Iron, no mark	Ditto.
25 Broken Pieces of Iron, no mark	Ditto.
N.B.—The above will be sold if not cleared within the 19th of September 1874.	
1 Parcel, Mr. T. Jones, Sailors' Home, Calcutta ...	Hindoostan.
1 Case, M N M	Str. Monan.
1 Bar of Iron, no mark	Str. Malo.
1 Case, [R] B. H. & Co.	Ditto.
1 Case, [D. C. R. & Co.] F F	Erimenta.
1 Case, R D	Ditto.

Mark or Number of Packages.	Ships.
1 Case, [B L] S L	British Envoy.
5 Casks, [125] F. T. B. & Co.	Ditto.
1 Cask, no mark, may possibly have been [125] F. T. B. & Co. ...	Ditto.
1 Cask, K L D	Ditto.
1 Cask, no mark	Ditto.
3 Casks, S [N. L. & Co.] F. T. B. & Co.	Ditto.
1 Cask, no mark, may possibly have been S [N. L. & Co.] F. T. B. & Co.	Ditto.

N.B.—The above landed under the Act, will be sold if not cleared within the 17th of October 1874.

CALCUTTA CUSTOMS, the 22nd August 1874. T. B. LANE, *Offg. Collector of Customs.*

Commissioners for making Improvements in the Port of Calcutta.

NOTICE.

UNDER SECTION 69 OF ACT V (B.C.) OF 1870.

THE following Packages, landed at the Jetties from the undermentioned ships, have been removed to the Commissioners' Import Warehouse, where they remain at the risk and expense of the owners. If not cleared within two months from the date stated against each item, they will be sold under Section 72 of the said Act.

Date of removal to Import Warehouse. 1874.	No., Mark, and Description.	Consignees.	Ships.
Aug. 15th ...	32 Flat Iron Bars, no mark ...	Kartic Chunder Sein	S. City of Paris.
„ 15th ...	1 Angle Iron, no mark ...	Order ...	S. S. City of Manchester.
„ 15th ...	1 Cask, B. L. & Co. ...	„ ...	S. S. Quangse.
„ 19th ...	53 Casks cement, [X] or no mark...	Ahmuty & Co. ...	S. S. Eldorado.
„ 19th ...	1 Mat, Copora, no mark ...	Order ...	S. S. Sea Gall.
„ 19th ...	2 Bags, Bettlenut, no mark ...	„ ...	Ditto.
„ 22nd ...	1 Cask, no mark ...	„ ...	St. George.
„ 22nd ...	3 Cases, [H A] ...	„ ...	Punjab.
„ 22nd ...	2 Cases, A. & Co. ...	„ ...	S. S. Africa.
	1 Cask, P K ...	„ ...	Baroda.

CALCUTTA, the 22nd August 1874. (330—1) W. DUFF BRUCE, *Vice-Chairman.*

Nuddea Rivers.

Weekly Water Report shewing the least depth of water in the Bhagiruthee, Matabhanga, and Jellinghee Rivers, for the week ending Friday, the 21st August 1874.

Names of Rivers.	Least depth of water. Ft.	In.	Remarks.
BHAGIRUTHEE.			
Entrance below Chourasia	25	0	
Thence to Noorpore Junction, 6 miles	18	0	
„ to Jungipore, 9 miles	17	0	
From Jungipore to Berhampore, 47 miles	22	0	
„ Berhampore to Cutwa, 50 miles	20	6	
„ Cutwa to Nuddea, 46 miles	22	0	
MATABHANGA.			
Entrance from the Ganges	18	9	
Tatarparah	17	0	
From Tatarparah to Hât Bolia	18	6	
From Hât Bolia to Cut No. 1	27	5	
From Cut No. 1 to Boalmaree	20	4	
From Boalmaree to Alickdeah	20	5	
From Alickdeah to Kissengunge	20	6	
JELLINGHEE.			
Entrance	10	6	

Height of water on gauge at Berhampore on the 24th August 1874, above zero, 25 feet 4½ inches.

T. BEATTY, C.E., *Offg. Exe. Engr., Nuddea Rivers Division.*

BERHAMPORE, the 24th August 1874.

LOST CURRENCY NOTES.

THE following Currency Notes of the Government of India, Calcutta Circle, are stated to have been lost, and payment of their value has been claimed by the persons whose names are placed against the numbers; any other person having these Notes in his possession, or claiming a right to them, is warned to communicate at once with the undersigned :—

Notes wholly lost or destroyed.

Register No.	No. of Notes.	Value.	Name of Claimant.
		Rs.	
7020	L/15 54286	5	Mrs. A. Walker.
7021	L/38 33060	100	J. Castello, Esq.
	L/10 71306	50	
7023	L/88 54064	100	The Officiating Post-Master-General, Bengal.
	,, 54093	100	
	,, 91390	100	
	,, 90579	100	
	,, 93974	100	
	,, 68098	100	
	,, 96714	100	
	,, 74831	100	
	,, 93914	100	
	,, 93973	100	
7024	L/33 25452	10	Sreekisto Bose.
7025	L/45 28325	20	Neelrutton Roy Chowdhry.
7026	L/34 29140	10	The Officiating Deputy Director-General of Post-Offices in India.
	,, 29200	10	
7038	L/89 60828	500	Ramruttonloll, Juggomohun Das.
7039	L/35 89811	10	The Officiating Post-Master-General, Bengal.
			Ditto of ditto.
7041	L/13 72545	5	
7042	A/89 57960	500	Mohesh Chund Sircar.
	,, 57814	500	
	L/8 82618	100	Suruth Chunder Seal.
[illegible]	A/92 62275	50	The Offg. Post-Master-Genl., N.-W. P.
	A/94 78978	20	Ditto ditto of Bengal.
	L/39 84570	10	
	A/88 37896	1,000	Smile Arriff.

Notes partially lost or destroyed.

	L/87 66973	20	Messrs. Ashburner and Co.
	L/88 81111	@ Rs. 100 ea.	Boar Sing.
	,, 81112		
	,, 81113		
	,, 81114		
[illegible]9	L/36 87672	20	Shorforaz Ally.
[illegible]32	L/9 61073	5	Hakim Abdoolsumed.
[illegible]33	A/84 87577	100	Sree Ram Banerjee.
	L/7 92164	20	
	L/33 21685	10	
	,, 21686	10	
[illegible]035	A/09 05794	20	The Chief Pay-Master, E. I. Railway.
	,, 05194	20	
[illegible]036	L/17 36882	5	Sreenath Banerjee.
[illegible]037	L/5 32064	10	Moonshee Mohamed Hossain Khan.
	L/15 37131	5	M. Gunput Roy.
[illegible]037½	L/5 22377	5	Johore Loll Nundee.
7044	L/34 42440	10	The Manager, Agra Bank, Limited, Calcutta.
7046	A/88 33632	1,000	
	L/50 06465	100	
	,, 06464	100	
	,, 06448	100	The Assistant Magistrate, Madhobani.
7053	A/89 41008	500	Private James Brown.
7054	L/32 40528	10	Siddashur Dutt.
	L/33 35011	10	
[illegible]057	A/27 62363	20	Bhagavan Chandra Deb.
[illegible]058	L/33 58533	10	Ramchunder Ghose.
	,, 58531	10	
[illegible]059	L/14 29863	20	Bissonath Chatterjee.
[illegible]060	L/15 72097	5	H. Wens.
[illegible]062	L/37 66909	20	

Wrongly joined.

Register No.	No. of Notes.	Value. Rs.	Name of Claimant.
7022 ...	A/96 45586 ...	10 ...	Obinash Chunder Sein.
	,, 45589 ...		
	L/11 08176 ...		
	,, 08175 ...		
7030 ...	L/9 63359 ...	5 ...	Rash Behary Bose.
	,, 63360 ...		
7031 ...	L/18 78551 ...	5 ...	Woomesh Chunder Bose.
	,, 78552 ...		
7033 ...	L/9 77242 ...	5 ...	Sree Ram Banerjee.
	,, 77249 ...		
7034 ...	L/18 28648 ...	5 ...	Mutty Lall Mullick.
	,, 28638 ...		
7035 ...	L/18 32525 ...	5 ...	The Chief Pay-Master, E. I. Railway.
	,, 32527 ...		
	L/13 47867 ...	5 ...	
	,, 47869 ...		
7048 ...	L/9 13456 ...	5 ...	Mohesh Chunder Bosu.
	,, 13459 ...		
7049 ...	L/13 52991 ...	5 ...	Mohendronath Sen.
	,, 54010 ...		
7050 ...	L/33 43517 ...	10 ...	Parbutty Churn Biswas.
	,, 43515 ...		
7051 ...	L/36 34761 ...	20 ...	Rakhal Chunder Lalla.
	,, 34760 ...		
7052 ...	L/38 76505 ...	20 ...	Jacob Musliah.
	,, 76507 ...		
7055 ...	L/16 65951 ...	5 ...	W. Walker.
	,, 65995 ...		
	,, 65961 ...	5 ...	
	,, 65963 ...		
	,, 65965 ...	5 ...	
	,, 65953 ...		
7056 ...	A/77 95038 ...	20 ...	Muttywoollah Mistry.
	,, 95041 ...		
7061 ...	L/38 94765 ...	100 ...	Gunnes Das and Joyram.
	,, 94764 ...		
7064 ...	L/37 56104 ...	20 ...	Balmer, Lawrie and Co.
	,, 56102 ...		

PAPER CURRENCY DEPARTMENT,
The 24th August 1874.

L. BERKELEY,
Asst. Commr. of Paper Curr

Statement of the Affairs of the Bank of Bengal for the week ending 18th August 1874.

LIABILITIES.		Rs. A. P.
Proprietors' Capital, paid-up		2,20,00,000 0 0
Reserve Fund		16,08,164 8 9
General Treasury Balance at Head Office	Rs. 2,50,36,800 4 11	4,34,22,953 15 9
General Treasury Balance at Branches	,, 1,83,86,153 10 10	
Other Deposits at Head Office and Branches		2,53,20,555 7 8
Bank Post Bills, &c.		2,80,670 3 10
Sundries		4,84,677 7 1
Total ...		9,31,17,021 11 1

ASSETS.		Rs.
Government Securities		1,73,56,194
Loans on Government Securities, &c., at Head Office and Branches		70,40,116
Accounts of Credit on Government Securities, &c., at Head Office and Branches		54,45,589
Mercantile Bills discounted at Head Office and Branches		1,73,42,932
Dead Stock		10,75,938
Stamps		12,693
Balances with other banks		5,66,923
Sundries		1,16,354
Bullion		49,799
		4,90,06,541
Cash and Currency Notes at Head Office	Rs. 2,26,50,355 15 5	4,41,10,479
Cash and Currency Notes at Branches ...	,, 2,14,60,123 13 4	
Total ...		9,31,17,02

By order of the Directors,

BANK OF BENGAL,
Calcutta, the 20th August 1874.

F. A. GILLAM,
Offg. Chief Accountant & Deputy Secretary.

R. HARDIE,
Secretary & Treasur

Con[illegible] A.

[illegible] of Government Promissory [illegible] under deduction of amount re-transferred to India, and outstanding in the books [illegible] 15th August 1874.

PARTICULARS.	3½ per cent. loan of 1853-54.	4 PER CENT. LOANS							5 per cent. loan of 1856-57.	4½ PER CENT. LOANS			5½ per cent. loan of 1859-60.	5 PER CENT. DEBENTURES FOR		Total amount.
														10 years.	15 years.	
		of 1824-25.	of 1828-29.	of 1832-33.	of 1835-36.	of 1842-43.	of 1854-55.	Transfer of 1865.		of 1870.	of 1871.	of 1872.		Repayable June 1877.	Repayable June 1882.	
Balance of 31st July 1874	53,600	33,173	2,346	16,86,506	33,47,400	1,38,92,400	1,12,94,700	1,27,68,600	1,19,100	39,33,800	2,47,000	3,36,12,300	4,60,90,200	35,25,000	29,81,000	13,33,87,123
ADD—																
Amount enfaced at Madras between 1st and 15th August 1874	500	.....	.....	.....	.....	.....	500	1,000	...	.....	.....	1,000	4,000	.....	.....	7,000
Amount enfaced at Bombay between 1st and 15th August 1874	...	.....	.....	.....	.....	2,000	15,000	.....	...	5,000	.....	1,84,100	2,19,000	.....	.....	4,25,100
Amount enfaced at Calcutta between 1st and 15th August 1874	...	.....	.....	.....	5,000	11,700	.....	47,500	...	90,000	.....	51,500	9,09,500	5,000	5,46,000	16,65,200
TOTAL ...	54,100	33,173	2,346	16,86,506	33,52,400	1,39,06,100	1,13,10,200	1,28,17,100	1,19,100	40,28,800	2,47,000	3,38,48,900	4,72,22,700	35,30,000	35,27,000	13,53,85,423
DEDUCT—																
Amount written off in the London Registers ...	...	.....	.....	4,906	1,000	1,000	32,500	27,000	...	2,50,000	.....	3,47,500	3,53,500	75,000	1,000	10,93,406
Balance on 15th August 1874	54,100	33,173	2,346	16,81,600	33,51,400	1,39,05,100	1,12,77,700	1,27,90,100	1,19,100	37,78,800	2,47,000	3,35,01,400	4,68,69,200	34,55,000	35,26,000	13,43,92,019

NOTE.—From 9th June 1867 to 15th June 1874—Enfaced from India 1,901 lakhs, re-transferred from London 1,918 lakhs.
" 16th " 1874 to 30th " " " " 16 " " " 12 "
" 1st July " to 15th July " " " " 11 " " " 6 "
" 16th " " to 31st " " " " 22 " " " 10 "
" 1st August " to 15th August " " " " 21 " " " 11 "

1,971 1,957 "

Balance against India ... ... 14 "

PUBLIC DEBT OFFICE, BANK OF BENGAL,
Calcutta, the 19th August 1874.

R. HARDIE,
Secretary and Treasurer.

(328—1)

Notice.

Six Extra Translators, competent to translate from the Bengalee manuscript into English and *vice versâ*, are required on the Appellate side of the High Court.

Candidates will have to pass a strict examination.

Applications, with copies of certificates, will be received by the undersigned at his Office up to Wednesday, the 2nd September 1874.

H. J. S. COTTON, *Officiating Registrar.*

HIGH COURT, APPELLATE SIDE, the 25th August 1874.

Notice.

WANTED a Serishtadar for the Patna Commissioner's Office. Salary Rs. 120 per mensem, rising to Rs. 200.

A thorough knowledge of English and Hindustani is indispensable. Preference will be given to one who is experienced in the working of a Revenue Office.

DURGAGATI BANERJEA, *Personal Asst. to the Commissioner.*

BANKIPORE, the 22nd August 1874.

Equitable Coal Company, "Limited."

NOTICE is hereby given that a Dividend at the rate of five per cent. for the half-year ending 30th June 1874, will be payable at the Office of the Company on or after 24th instant.

Dividend warrants can be obtained at the Office of the Company on production of scrip.

CALCUTTA, the 22nd August 1874. (334—1) MACNEILL & Co., *Secretaries.*

Equitable Coal Company, "Limited."

AT the Twenty-second Ordinary Half-yearly General Meeting of the Shareholders of the Equitable Coal Company, Limited, held at the Registered Office of the Company, No. 1, Lyon's Range, on Saturday, the 22nd August 1874, at noon.

PRESENT:

W. Stalkartt, Esq., *Chairman.*
J. Martin, Esq.
E. Shearin, Esq.
S. Bird, Esq.
J. M. Hall, Esq. ...
P. Mackinnon, Esq. ... } By their Attorney, T. M. Russell, Esq.
N. Macmichael, Esq. ...
D. Macneill, Esq. ... By his Attorney, J. Mackinnon, Esq.
J. Mackinnon, Esq.

The advertisement calling the meeting having been read by the Chairman—

It was proposed by S. Bird, Esq., and seconded by P. Mackinnon, Esq., by his A T. M. Russell, Esq., and carried unanimously—

That the Directors' report and accounts for the half-year ending 30th June 1874, as and circulated among the Shareholders, be adopted [illegible] passed as correct.

It was proposed by N. Macmichael, Esq., by his Attorney T. M. Russell, Esq., and se by S. Bird, Esq., and carried unanimously—

That a dividend at the rate of 5 per cent. for the half-year ending 30th June 187 declared payable on the capital of the Company on and after 24th instant.

A vote of thanks to the Chair terminated the proceedings.

CALCUTTA, the 22nd August 1874. (335—1) W. STALKARTT, *Chairman.*

The Watson's Patent Press Company, "Limited."

THE advertisement published by us under date 21st July 1874, notifying that a meet of the above Company would be held on Monday, the 3rd day of August next, at 2-45 o'clo is hereby cancelled, and in lieu thereof notice is hereby given that an Extraordinary Gener Meeting of the above Company will be held at the Registered Office of the said Company Monday, the 7th day of September next, at 3 o'clock, for the purpose of receiving the Liquida tors' report, passing the Liquidators' accounts directing the disposal of the books, accounts and documents; discharging the Liquidators, and closing the liquidation of the said Company

CALCUTTA, the 31st July 1874. (303—5) BORRADAILE, SCHILLER & Co., *Liquidators.*

Bowreah Cotton Mills Company, Limited.

NOTICE is hereby given that a call of Twenty-five Rupees per share (being th call) on the contributory shares in this Company has been made and is to be undersigned at the Registered Office of the Company, No. 4, Bankshall Stre the 14th September 1874.

By order of the D

R. MACALLISTER AND C

4, BANKSHALL STREET, 13th August 1874. (322—*f.n.*)

Dehra Doon Tea Company, "Limited."

THE Twenty-Second Half-yearly Ordinary General Meeting of the Shareholders of the Dehra Doon Tea Company, Limited, will be held at the Secretary's Office, at Mussoorie, at noon, on Monday, the 31st August 1874. By order of the Directors,

(329—2) FREDERICK MOSS, *Secretary.*

Administrator-General's Office.

NOTICE.

Admitted Claims against the undermentioned Estates are payable on Tuesday and Friday as usual.

Estates.	Claims or Dividend.	Rates of Dividend per rupee.
Butler, P. M., late an Extra Assistant Commissioner of Peshawur.	2nd dividend.	At 3 ans. per rupee.
Maurice, R. B., Lieutenant, late in the Royal Artillery ...	1st dividend.	At 14 ans. 10½ pie.
*Stewart, J. L., Surgeon, late in the Bengal Medical Establishment.	Claims in full.	
Wilson, C. C. W., Surgeon, late in the Indian Medical Service.	1st dividend.	At 8 ans. 6¾ pie.
Warner, T., late Agent of the Government of Trinidad for Emigration.	2nd dividend.	At 1 an. 2 pie per rupee. Balance in full.
*Davey, N. T., late a Deputy Superintendent of Revenue Survey, 3rd Division, Lower Provinces, Bengal.	Claims in full.	
Dowleans, Baron A. M., late Vice-Chairman of the Justices of the Peace for the Town of Calcutta.	Ditto.	

N.B.—The surplus of the estate marked* is carried over to the accounts for the persons interested, and no other claims against the estate can be admitted.

Persons presenting receipts for payment are requested at the same time to produce the registry certificates which have been granted to them from this office.

L. P. D. BROUGHTON, *Administrator-General.*

CALCUTTA, the 25th August 1874. (336—1)

TO BE PEREMPTORILY SOLD by the Registrar of the High Court in its Ordinary Original Civil Jurisdiction, pursuant to a Decretal order of the said Court bearing date the thirty-first day of July one thousand eight hundred and seventy three, made in the suit No. 391, of one thousand eight hundred and seventy three, wherein Seth Arratoon Apcar, Thomas Arratoon Apcar, and Alexander Arratoon Apcar, all of Calcutta, are the Plaintiffs, and Anund Lall Dass and Nundo Lall Dass, both of Soba Bazar, in the Town of Calcutta, are the Defendants, at the Registrar's Sale Room in the Court House, on Saturday the twenty-ninth day of August next, at the hour of 3 o'clock in the afternoon, the following property, viz.—

Lot 1.—All that three-storied brick-built messuage tenement or dwelling-house, together with the piece or parcel of land or ground thereunto belonging and upon part whereof the same is erected and built, containing by estimation eight cottahs, situate in and being No. 58, formerly No. 59, Burtollah Street, in the Town of Calcutta, and bounded on the north by the tenanted house of Munno Baboo, on the south by the public road called the Burtollah Street, on the east by the dwelling-house of Joogul Baboo, and on the west partly by the tenanted house of Gooroo Churn Sein, and partly by the tenanted house of Bungseedhur Mullick.

Lot 2.—All that recently erected upper-roomed brick-built messuage tenement or dwelling-house, together with the piece or parcel of land or ground thereunto belonging and upon part whereof the same is erected and built, containing by estimation sixteen cottahs, situate in and being No. 54, Soba Bazar Street, or Durmahatta, in the Town of Calcutta, and bounded on the north by the tenanted house of the late Ram Kistoo Dass, on the east by the tenanted land of Hurro Chunder Mullick, on the south by the public road called the Soba Bazar Street, and on the west by the tenanted land of Buddun Chunder Mitter.

Lot 3.—All that three-storied brick-built messuage tenement or dwelling-house, together with the piece or parcel of land or ground thereunto belonging and upon part whereof the same is erected and built, containing by estimation ten cottahs, situate in and being No. 114, formerly No. 83-1, Durmahatta Street, in the Town of Calcutta, and now 142, Coondoo Parran in Durmahatta Street, and bounded on the north by the tenanted land of Khettermoney Dossee, on the south by the dwelling-house of Myaram Shaha, on the east by the tenanted land of late Anundo Mohun Mullick, and on the west by the tenanted house of Bipprodass Dey.

A Report tending purchasers can inspect the Abstract of Title to the above premises and the Sale at the Office of the Registrar of the High Court as to the Title.

M.D., Medic... R. BELCHAMBERS, *Registrar.*

...*Plaintiffs' Attorney.* (337—1)

...the 22nd August 1874.

PURSUANT TO A DECREE of the High Court of Judicature at Fort William in Bengal in its Ordinary Original Civil Jurisdiction, made in suit No. 35, of one thousand eight hundred and seventy-four (wherein Debender Chunder Dutt, of 17, Shibtollah Street, in the Town of Calcutta, Attorney at Law, is the plaintiff, and Burrodapersaud Bysack of Burranagore, in the Suburbs of Calcutta, Executor to the last Will and Testament of Kistomohun Bysack, deceased, is defendant), and dated the tenth day of June one thousand eight hundred and seventy-four, the creditors of the said Kistomohun Bysack, late of Durponarain Tagore's Lane, in the Town of Calcutta, deceased, are, on or before Saturday, the twelfth day of September, one thousand eight hundred and seventy-four, to come in and prove their respective debts and claims before the Honorable Charles Pontifex, one of the Judges of the said Court, or before any other sitting Judge for the time being at the Court House, or in default thereof they will be peremptorily excluded from the benefit of the said decree. Monday, the twenty-first day of September, one thousand eight hundred and seventy-four, at the hour of eleven o'clock, in the forenoon, at the said High Court, is appointed for hearing and adjudicating on the said claim.

B. M. DAS, *Plaintiff's Attorney.* R. BELCHAMBERS, *Registrar.*

CALCUTTA, HIGH COURT, ORIGINAL JURISDICTION, the 10th day of August 1874. (327—4)

TO BE SOLD by the Receiver of the High Court of Calcutta, at his Office, in the said High Court premises, on Saturday, the 12th day of September next, at the hour of one o'clock, in the afternoon, pursuant to decree of the said Court dated the 14th day of March 1872, made in suit No. 493 of 1871, wherein Ranee Shamasoondiry Dossee and others are plaintiffs, and Coomar Coomar Krishna Deb, Bahadoor, and another are defendants, the under-mentioned property belonging to the estate of Rajah Opoorna Krishna Bahadoor, deceased:—

All those zemindarees or talooks called pergunnah Ghur, &c., kismut Roypore, &c., situated in the district of 24-Pergunnahs, and registered in the revenue-roll as No. 342, and paying to Government an annual revenue of Rs. 7,853-1-3 or thereabouts, together with all appendages and appurtenances thereto belonging; also the rents of the current Bengalee year 1281, and the arrears of rents due prior thereto in respect of the property, save as to those for recovery of which proceedings have already been taken.

For further particulars and conditions of sale apply at the Receiver's Office.

HIGH COURT RECEIVER'S OFFICE, the 22nd August 1874. (332—3)

Notice

IS hereby given that the partnership heretofore subsisting between Sunkerloll of Allahabad (also a member of the firm of Radhakissen, Baney Persad, and Sunkerloll of that place) and Dabee Doss Muhasree of Calcutta, and who carried on business in No. 70, Burtollah Street, in Calcutta, under the name or firm of Radhakissen, Baney Persad, was, on the fifth day of May last, dissolved, and Ramnarain, the Calcutta Gomasta of the said Sunkerloll, has been authorized to collect and get in all the outstandings due to, and pay the debts due by the said firm. Dated this 24th day of August 1874. (333—2)

For Sale.

AT the Meteorological Office, No. 22 Chowringhee, the following official publications:—

Meteorological Report of 1867	Rs. 0	12	per copy.
Ditto ditto 1868	,, 1	8	,,
Ditto ditto 1869	,, 2	4	,,
Ditto ditto 1870	,, 2	6	,,
Ditto ditto 1871	,, 2	8	,,
Ditto ditto 1872	,, 3	0	,,
Administration Report of 1870-71	,, 0	4	,,
Ditto ditto 1871-72	,, 0	4	,,
Ditto ditto 1872-73	,, 0	4	,,
A table of the average monthly and annual rainfall at 98 Stations in Northern India	,, 0	4	,,

The above are also to be obtained at the same prices at Messrs. Thacker Spink and Company, No. 5, Government place.

HENRY F. BLANFORD, *Meteorological Reporter to the Govt. of Bengal.*

CALCUTTA, the 22nd September 1873.

Central Provinces' Gazetteer.

EDITION OF 1870 in one VOL.

A LIMITED number of the above work, strongly bound in cloth, octavo size, for sale at Rs. 12 per vol., exclusive of postage charge. Apply to—

MESSRS. THACKER, VINING, *Bombay,*
MESSRS. THACKER, SPINK & CO., *Calcutta,* or
SUPDT., CHIEF COMMR.'S OFFICE, *Nagpúr.*

Publications for Sale at the Bengal Secretariat Press.

THE BENGAL ADMINISTRATION REPORT FOR 1872-73, *price*... Rs. 7 8 0
MAP OF BENGAL, 1873, *price*, if taken with the Report ... ... „ 1 0 0
Ditto, separately ... ... „ 2 0 0

Rules for the Sale of Waste Lands; *price* 4 *annas*.

Act VII (B.C.) of 1873 (Labor Districts Emigration), the Government Resolution thereon, and the Rules and Forms under the Act, bound up together in pamphlet form 8 annas per copy, or, including postage ... ... Rs. 0 10 0

Papers Regarding the Tea Industry in Bengal, *price* Rs. 3.

Report on the Cultivation of, and Trade in, Jute in Bengal, and on Indian Fibres available for the Manufacture of Paper, with map. By HEM CHUNDER KERR, Deputy Magistrate on special duty. Price ... ... Rs. 8 0 0

A Report of the District of Jessore: its Antiquities, its History, and its Commerce. (Second Edition, Revised and Corrected). By J. WESTLAND, ESQ., C.S., late Magistrate and Collector of Jessore. Price ... ... Rs. 3 0 0

Selection of Papers regarding the Hill Tracts between Assam and Burmah, and on the Upper Brahmapooter. Price ... ... Rs. 5 0 0

Selections from Divisional and District Annual Administration Reports. 1872-73, with the Government Resolutions on them. Price ... ... Rs. 5 0 0

Progressive Colloquial Exercises in the Lushai Dialect of the Dzo or Kuki Language. With vocabularies and popular Tales (notated). By Captain THOMAS HERBERT LEWIN, B.S.C., Deputy Commissioner, Chittagong Hills. Price ... ... Rs. 6 0 0

THE Quarterly Civil List for Bengal, corrected up to the 1st of July 1874, Price Rs. 3, postage 8 ans.

Apply to E. M. LEWIS, Bengal Secretariat Press, 28, Chowringhee Road, Calcutta.

Rates of Subscription to the Calcutta Gazette

FROM 1ST JANUARY 1872.

Payable in advance.

For one year without postage .. .. .. Rs. 15 0 0
Ditto with postage .. .. .. „ 20 0 0

When Postage Stamps are remitted in payment of subscription, half an anna in the rupee should be added for discount.

☞ The following books may be had from the Office of Superintendent, Government Printing, No. 8, Hastings Street. No orders can be attended to, unless accompanied by a remittance. When postage stamps are forwarded, one anna additional should be sent for every Rupee's worth of stamp for discount in exchanging them for cash. Service labels are not received.

Books required on the public service are only supplied when authorized by the Department under whose orders they are published.

Just published.

Army List—New Number.

The Official Quarterly Army List of H. M.'s Forces in Bengal, to which is appended the Civil Service Gradation List, corrected up to 1st July 1874. *Price Rs. 4; packing and postage, 8 annas.*

Recently Published.

Rules for the Qualification, Admission, and Enrolment of Pleaders and Mooktears in Mofussil Courts. *Price 4 annas; by post, 5 annas.*

Recently Published.

Rules for Admission of Vakeels in the High Court. *Price 4 annas; by post 5 annas.*

New authorized edition corrected up to 1st December 1873; royal 8vo., limp covers, with every alternate page blank for entering notes and alterations.

The Civil Pension Code. *Price, Re. 1-4; packing and postage, 4 as.*
The Civil Leave Code. *Price, Re. 1; packing and postage, 3 as.*
The Acting Allowance Code. *Price, As. 8; packing and postage, 2 as.; or*
The Three Codes bound in one vol. *Price, Rs. 2-8; packing and postage 8 as.*

A Report on the Expedition to Western Yunan *viâ* Bhamo. By John Anderson, M.D., Medical Officer and Naturalist to the Expedition. *Price Rs. 8.*

Report of the Commissioners appointed by the Government of India to inquire into the Origin, Nature, &c., of Indian Cattle Plagues. With Appendices, Calcutta, 1871. Fol. pp. xxx and 999, with Maps. *Price Rs.* 10; *packing* 4 *annas.*

Selections from Unpublished Records of Government for the years 1748 to 1767 inclusive. Relating mainly to the social condition of Bengal. With a Map of Calcutta in 1784. By the Rev. J. Long, Member of the Government Record Commission. *Price Rs.* 5; *packing and postage* 1 *Re. extra.*

Selections from Calcutta Gazettes of the years 1816 to 1823 inclusive, showing the political and social condition of the English in India upwards of fifty years ago. By Hugh David Sandeman, C.S., Accountant-General, Bengal, and Member of the Record Commission. *Volume I, Rs.* 3, *and Volumes II, III, IV, and V, at Rs.* 5 *each*; *packing and postage Re.* 1 *extra.*

Revised (Indian) Army Regulations, Regulations and Orders for the Army of the Bengal Presidency. Published by authority. Royal 8vo., cloth boards. *Price, Rs.* 4; *packing and postage, Re.* 1. *Interleaved copy, Rs.* 5; *packing and postage, Re.* 1-12.

Book of Forms referred to in the above. Foolscap folio, enclosed in stiff covers. *Price, Rs.* 2; *packing and postage, Re.* 1-8.

Report on the Fresh Water Fish and Fisheries of India and Burma. By Surgeon-Major Francis Day, F.L.S. & F.Z.S., Inspector-General of Fisheries in India. *Price Rs.* 2; *packing and postage* 10 *annas extra.*

Public Works Department Classified List and Distribution Return of Establishment, corrected up to 1st October 1873. *Price Rs* 2; *packing and postage* 4 *annas.*

The Thanatophidia of India, being a description of the venomous snakes of the Indian Peninsula, with an account of the influence of their poison on life, and a series of experiments. By J. Fayrer, M.D., C.S.I., F.R.S.E., Honorary Physician to the Queen, Surgeon-Major, Her Majesty's Bengal Army, Professor of Surgery and Senior Surgeon in the Calcutta Medical College and its Hospital, Fellow of the University of Calcutta, and late President of the Asiatic Society of Bengal. *Price Rs.* 80 *per copy; packing and postage, Rs.* 2-4.

The older Statutes in force in India, edited, with Notes and an Index, by Whitley Stokes, Esq. *Price Rs.* 5; *packing and postage,* 3 *as.*

A collection of Statutes relating to India passed between the years 1855 and 1870, both inclusive, being a Supplement to the Law relating to India and the East India Company, fifth edition, edited, with an Index to the Statutes relating to India not expressly repealed in August 1867, by Whitley Stokes, Esq. *Price Rs.* 10; *packing and postage,* 12 *as.*

The Acts of the Government of India from 1854 to date, with Indexes and lists of titles, each separately available.

Vocabulary of Ordnance Stores, for adoption throughout British India: prepared, under the orders of the Government of India, by Ensign J. Tanner, Deputy Assistant Commissary, Bengal Ordnance Department, and rated in the Office of the Examiner of Ordnance Accounts, Fort William. *Price Rs.* 6; *packing and postage, Re.* 1-8 *extra.*

Rig-Veda, in the Samhita and Pada Text, by Professor F. Max Müller, M.A., in two Volumes. *Price Rs.* 24; *packing and postage Re.* 1-12.

The Hymns of the Rig-Veda, in the Samhita and Pada Text, by Professor F. Max Müller, M.A., in two Volumes. *Price Rs.* 24; *packing and postage, Re.* 1-12.

*** The Rig-Veda, the oldest book of Indian literature, has very properly been made one of the principal class-books for those who study Sanskrit in the schools and colleges in India, and though at present a scholar-like knowlege of the Vedic hymns is in the examinations required of the more advanced students only, yet, as soon as editions, translations, grammars, and dictionaries shall have rendered the study of these ancient documents more accessible, I doubt not that the time will come when no one in India will call himself a Sanskrit sholar, who cannot construe the hymns of the ancient Rishis of his country.—*Extract rom Preface.*

Office of the Superintendent Government Printing, No. 8, Hastings Street.

In Two Vols., foolscap folio.

Correspondence relating to the Famine in Bengal and Behar, from October 1873 to May 1st, 1874. *Price Rs.* 2-8 *per vol; packing and Postage Re.* 1-4 *extra per vol.*

CONTENTS:—Vol. I, the principal official correspondence relating to the Famine. Vol. II, Special Narratives and Minutes by the Hon'ble Sir R. Temple, K.C.S.I., Lieutenant-Governor of Bengal.

Office of Superintendent Government Printing, No. 8, Hasting Street, Calcutta.

New Criminal Procedure Code.

OFFICERS under the Bengal Government, who wish to have copies of the New Criminal Procedure Code, *for sale*, are requested to apply to the Superintendent of Government Printing, Calcutta.

Lost or Stolen.

THE Government Promissory Note No. 1305 of the 4 per cent. of 1865, for Rs. 500, originally standing in the name of Toolseedass Mullick, and last endorsed to Woomachurn Chuckerbutty.

(313—3)

Postal Notice.

As it is believed that some public uneasiness is felt in consequence of the discovery in the River Hooghly, on the 6th instant, of a packet of overland letters, the accompanying specification of them is published for general information.

There were thirteen letters in all. The address of the thirteenth was not kept. It was posted at Chittagong. None of the letters had been opened, though the postage labels on all had been removed.

They were transmitted at once to Bombay to be forwarded to their addresses in England with a covering letter directing that no postage was to be levied on them. The stamper who stole the labels has been traced and dismissed.

M. GRIBBLE, *Offg. Post Mr. General, Bengal.*

No.	Place of Posting.		Address.
1	Calcutta	...	Mr. R. S. Poole.
2	Ditto	...	Mrs. Erskine.
3	Ditto	...	Miss S. A. Taylor.
4	Ditto	...	Addressed in same handwriting as above letter.
5	Ditto	...	Mrs. Legg Peckham, London.
6	Kyouk Phyoo	...	Miss Jane Taylor, Regent's Park, London.
7	Calcutta	...	Mrs. Purchase, Liverpool.
8	Ditto	...	„ Charles Hutcheson, Scotland.
9	Ditto	...	„ F. Jefferies.
10	Ditto	...	Mr. S. Hugham, Finland.
11	Akyab	...	General Duke, England.
12	Calcutta	...	In the same handwriting as No. 8.
13	Chittagong	...	Address not known.

Postal Notices.

SEA OVERLAND MAILS.

For	Box closes at	Date.	Per Steamer.
Rangoon and Moulmein ...	7 P.M. ...	28th Aug. 1874...	*Agra.*
Akyab ...	7 „ ...	28th „ „	*Patna.*
France, Foreign Europe *viâ* France, the intermediate Ports, Mauritius and China.	7 „ ...	29th „ „	*Meinam.*

The next Overland Mail, *viâ* Bombay, will close at the General Post Office on Tuesday, the 1st September 1874.

2. Book-post and pattern packets must be posted on the 31st instant.

Letters, &c., for Mauritius, St. Denis, Réunion, Natal, and Cape of Good Hope, can be sent by this opportunity.

N.B.—The Letter-Box will close at 7 P.M. precisely, after which hour Overland letters, fully prepaid, and bearing extra postage stamp of two (2) annas on each cover, will be received up to 7-30 P.M., or, bearing an extra postage stamp of four (4) annas on each cover, up to 8 P.M., and after 8 up to 9 P.M., by a Post Office Clerk at the East Indian Railway Station, Armenian Ghât.

CALCUTTA, the 25th August 1874. M. PERCY, *Post-Master.*

In Chancery.

In the matter of the Companies Act, 1862,
and
In the matter of the Nowgong Tea Company of Assam, Limited.

WHEREAS a dividend has been declared in the above-named matter by the Official Liquidator of the said Company, and sanctioned and approved of by the Judge, to whose court the winding-up of the said matter is attached by an order dated the 29th day of May 1874, of twelve shillings in the pound, payable to all the creditors of the said Company, who have proved their claims against or been admitted creditors of the said Company. Now this is to give notice that all the creditors of the said Company, who have proved their claims against, or who have been admitted creditors of the said company, are requested to apply to Samuel Lowell Price, the Official Liquidator of the said Company, at his offices, No. 13, Gresham Street, London, England, on or before the first day of February 1875, for payment of such dividend, otherwise they will be excluded from participating in such dividend.

Dated this 14th day of July 1874.

LEWIS MUNNS & LONGDEN, 8, *Old Jewry, London, Solicitors to the Official Liquidator.*

(316—3)

INSOLVENT NOTICES.

Court for the Relief of Insolvent Debtors at Calcutta.

IN the matter of RAJNARAIN PAUL and KISSORY MOHUN PAUL, Insolvents.

On Monday, the 10th day of August instant, it was ordered that the matters of the petition of the said Insolvents be heard on Tuesday, the 1st day of September next, and that the said Insolvents do then attend to be examined before the said Court.

Kally Nath Mitter, *Attorney.*

Chief Clerk's Office, the 18th day of August 1874.

IN the matter of WILLIAM HOLLWAY, an Insolvent.

On Tuesday, the 4th day August instant, it was ordered that the Assignee do pay and divide the sum of Rs. 971-8 to and amongst all the creditors upon the estate of the said Insolvent as a dividend at the rate of Rs. 1-10 per cent. upon such of the debts admitted in the schedule of the said Insolvent and claims proved as have been duly substantiated in proportion to their several debts and upon the other debts admitted in the schedule when and so soon as such debts or any of them shall be duly substantiated upon affidavit filed in this Court from time to time for directions respecting any debts or any other matter or thing relating thereto.

A. B. Miller, *Official Assignee.*

IN the matter of ALEXANDER DONALD MACLEOD, an Insolvent.

On Tuesday, the 4th day of August instant, it was ordered that the Assignee do pay and divide the sum of Rs. 858-3-9 to and amongst all the creditors upon the estate of the said Insolvent as a dividend at the rate of Rs. 5-4-0 per cent. upon such of the debts admitted in the schedule of the said Insolvent and claims proved as have been duly substantiated in proportion to their several debts and upon the other debts admitted in the schedule when and so soon as such debts or any of them shall be duly substantiated upon affidavit filed in this Court from time to time for directions respecting any debts or any other matter or thing relating thereto.

A. B. Miller, *Official Assignee.*

In the matter of WILLIAM WOODIN, an Insolvent.

ON Tuesday, the 4th day of August instant, it was ordered that the Assignee do pay and divide the sum of Rs. 2,571-13-11 to and amongst all the creditors upon the estate of the said Insolvent as a dividend at the rate of 12 annas per cent. upon such of the debts admitted in the schedule of the said Insolvent and claims proved as have been duly substantiated in proportion to their several debts and upon the other debts admitted in the schedule when and so soon as such debts or any of them shall be duly substantiated upon affidavit filed in this Court from time to time for directions respecting any debts or any other matter or thing relating thereto.

A. B. Miller, *Official Assignee.*

IN the matter of KONNOOLOLL BANEYRAM AND CHOTTEELOLL, Insolvents.

On Tuesday, the 4th day of August instant, it was ordered that the Assignee do pay and divide the sum of Rs. 875-1-5 to and amongst all the creditors upon the estate of the said Insolvents as a dividend at the rate of annas 7 per cent. upon such of the debts admitted in the schedule of the said Insolvents and claims proved as have been duly substantiated in proportion to their several debts and upon the other debts admitted in the schedule when and so soon as such debts or any of them shall be duly substantiated upon affidavit filed in this Court from time to time for directions respecting any debts or any other matter or thing relating thereto.

A. B. Miller, *Official Assignee.*

IN the matter of RUSTOMJEE COWASJEE and MANICKJEE RUSTOMJEE, Insolvents.

On Tuesday, the 4th day of August instant, it was ordered that the Assignee do pay and divide the sum of Rs. 3,327-13-8 to and amongst all the creditors upon the estate of the said Insolvents as a dividend at the rate of 5 annas per cent. upon such of the debts admitted in the schedule of the said Insolvents and claims proved as have been duly substantiated in proportion to their several debts and upon the other debts admitted in the schedule when and so soon as such debts or any of them shall be duly substantiated upon affidavit filed in this Court from time to time for directions respecting any debts or any other matter or thing relating thereto.

A. B. Miller, *Official Assignee.*

IN the matter of NILMONEY MOOKERJEE, an Insolvent.

On Tuesday, the 4th day of August instant, it was ordered that the Assignee do pay and divide the sum of Rs. 973-12-10 to and amongst all the creditors upon the estate of the said Insolvent as a dividend at the rate of Rs. 7 per cent. upon such of the debts admitted in the schedule of the said Insolvent and claims proved as have been duly substantiated in proportion to their several debts and upon the other debts admitted in the schedule when and so soon as such debts or any of them shall be duly substantiated upon affidavit filed in this Court from time to time for directions respecting any debts or any other matter or thing relating thereto.

A. B. Miller, *Official Assignee.*

IN the matter of. WILLIAM PATRICK, an Insolvent.

On Tuesday, the 4th day of August instant, it was ordered that the Assignee do pay and divide the sum of Rs. 1,217-4-10 to and amongst all the creditors upon the estate of the said Insolvent as a dividend at the rate of Rs. 8 per cent. upon such of the debts admitted in the schedule of the said Insolvent and claims proved as have been duly substantiated in proportion to their several debts and upon the other debts admitted in the schedule when and so soon as such debts or any of them shall be duly substantiated upon affidavit filed in this Court from time to time for directions respecting any debts or any other matter or thing relating thereto.

A. B. Miller, *Official Assignee.*

IN the matter of MOORAULEY DHUR NEWGEE, an Insolvent.

On Tuesday, the 4th day of August instant, it was ordered that the Assignee do pay and divide the sum of Rs. 993-13-10 to and amongst all the creditors upon the estate of the said Insolvent as a dividend at the rate of Rs. 4-12 per cent. upon such of the debts admitted in the schedule of the said Insolvent and claims proved as have been duly substantiated in proportion to their several debts and upon the other debts admitted in the schedule when and so soon as such debts or any of them shall be duly substantiated upon affidavit filed in this Court from time to time for directions respecting any debts or any other matter or thing relating thereto.

A. B. Miller, *Official Assignee.*

IN the matter of RAJNARAIN PAUL, an Insolvent.

On Saturday, the 8th of August instant, it was ordered that the matters of petition of the said Insolvent be heard on Tuesday, the first day of September next, and that the said Insolvent do then attend to be examined before the said Court.

Kallynath Mitter, *Attorney.*

IN the matter of KOONJOLOLL, of No. 26, Banstollah Gully, Burra Bazar, in the Town of Calcutta, carrying on business as merchant at No. 83, Clive Street, in the said Town of Calcutta, an Insolvent.

Notice that the petition of the said Insolvent seeking the benefit of the Act XI Vic., Chap. XXI, was filed in the Office of the Chief Clerk on Monday, the 17th day of August instant, and by an order of the same date the estate and effects of the said Insolvent were vested in the Official Assignee.

M. T. Pearson, *Attorney.*

In the matter of WILLIAM TULLOH FRASER, an Insolvent.

On Tuesday, the 4th day of August instant, it was ordered that the Assignee do pay and divide the sum of Rs. 976 to and amongst all the creditors upon the estate of the said Insolvent as a dividend at the rate of Rs. 8 per cent. upon such of the debts admitted in the schedule of the said Insolvent and claims proved as have been duly substantiated in proportion to their several debts and upon the other debts admittted in the schedule when and so soon as such debts or any of them shall be duly substantiated upon affidavit filed in this Court from time to time for directions respecting any debts or any other matter or thing relating thereto.

A. B. Miller, *Official Assignee.*

IN the matter of RUSTOMJEE, COWASJEE, an Insolvent.

On Tuesday, the 4th day of August instant, it was ordered that the Assignee do pay and divide the sum of Rs. 1,494-4-4 to and amongst all the creditors upon the estate of the said Insolvent as a dividend at the rate of 4 annas per cent. upon such of the debts admitted in the schedule of the said Insolvent and claims proved as have been duly substantiated in proportion to their several debts and upon the other debts admitted in the schedule when and so soon as such debts or any of them shall be duly substantiated upon affidavit filed in this Court from time to time for directions respecting any debts or any other matter or thing relating thereto.

A. B. Miller, *Official Assignee.*

Chief Clerk's Office, the 25th day of August 1874.

[REGISTERED No. 29.]

No. 34 of 1874.

SUPPLEMENT TO
The Calcutta Gazette.

WEDNESDAY, AUGUST 26, 1874.

OFFICIAL PAPERS.

Non-Subscribers to the GAZETTE *may receive the* SUPPLEMENT *separately on payment of Six Rupees per annum if delivered in Calcutta, or Twelve Rupees if sent by Post.*

BENGAL FAMINE.

TWENTY-FOURTH SPECIAL NARRATIVE OF THE DROUGHT IN BENGAL FROM THE 7TH AUGUST TO THE 20TH AUGUST 1874.

Weather and Rainfall.—The general cry throughout the country is for more rain, except in Cuttack, the greater part of the Chota Nagpore division, and South Behar. But the parts of the country where actual damage to the crops has been caused by the drought are limited in area; the worst tracts being that at the junction of the Moorshedabad, Beerbhoom, and Burdwan districts, and parts of South Tirhoot. The districts where rain is most urgently required are Tirhoot, Rajshahye, and Moorshedabad, and those of the Burdwan and Presidency divisions.

Prospects of Crops.—The prospects of the autumn crops are on the whole good. It is generally admitted that there will be more than an average autumn crop in the great majority of districts, and in hardly any part of the country, except the few tracts where it has been submerged by floods, will it be much below the average. The tracts injured by floods have been for the most part low-lying lands, where crops are sown on the chance of a harvest, but where the cultivator's hopes are more often disappointed than not.

Prices.—Prices as a rule continue stationary, except in North-East and East Bengal and the Bhagulpore division, where they are generally lower than they were last fortnight. The fall of prices has been especially conspicuous in the Rungpore and Pubna districts, where it has fallen from 13 seers to 20-13 in the former district, and from 12-12 to 16-12 in the latter. The districts where prices have risen are Beerbhoom, Bankoora, Nuddea, Moorshedabad, Sylhet, Noakholly, Tipperah, Tirhoot, Sarun, Pooree, and Hazareebagh; but the rise in almost all these districts has been insignificant. The highest rise in the distressed districts has been in Burdwan, where the prices have risen from 12-12 to 11-4 seers for the rupee.

Private Trade.—The usual note on the movements of food-grains will be found in Appendix A. The returns show a total increase in the up and down

traffic on the railway of 4,514 tons. The down trade appears to be still brisk but the up traffic is falling off very considerably. The river traffic appears to be nearly stationary.

Tirhoot.—The deficiency of rain, especially towards the south of the district has caused considerable anxiety during the fortnight. Towards the north of the district prospects are generally reported to be good; but in the south and even as far north as the southern part of Mudhobunnee the outturn of the bhadoi crop will be less than was expected, while the late rice crop will seriously suffer if heavy rain does not fall shortly.

Chumparun.—The prospects in this district are similar, but somewhat better than those in Tirhoot. There does not appear to be the same anxiety felt about the southern sub-divisions as in Tirhoot.

Sarun.—The prospects of the bhadoi are generally exceedingly fine. Rain has been very unequally distributed throughout the district; some parts having an ample rainfall, while others have not had enough for their requirements. Some of the crops in the south-east of the district have been destroyed by floods.

South Behar.—The prospects of crops in these districts continue to be magnificent, and there is very little distress.

Bhagulpore Division.—The reports from all the districts of this division continue to be exceedingly satisfactory. In parts of Monghyr and the Sonthal Pergunnahs fears are expressed that the bhadoi crop will not be so good as was expected; but even with regard to these tracts there seems to be a difference of opinion: and on the whole it cannot be said to be probable that the deficiency will be great in the small area alluded to, while the crop generally will be far above the average.

Rajshahye Division.—With the exception of Rajshahye and Moorshedabad, the prospects of the crops are most excellent, and distress decreasing; but in parts of the two districts named there has been a deficiency of rain, though in the worst portion of the latter district rain had fallen on the date the Collector wrote his narrative.

Burdwan Division.—In Hooghly there has been a want of rain generally, but not sufficient to cause serious anxiety; and on the whole the prospects of the division, though not nearly so good as those in most other parts of the country, may be said to have improved during the fortnight, with the exception of a small tract to the east of Beerbhoom, bordering on Moorshedabad, where there is great want of rain.

Chota Nagpore.—The only district from whence reports have been received is Manbhoom, and there prospects have decidedly improved. In the other districts distress has almost ceased to exist.

Relief Works.—The following statement shows the numbers on relief works during the fortnight as compared with that preceding it:—

	Last fortnight.	This fortnight.
Patna division	265,552	237,005
Gunduk embankment	2,869	10,868
Soane Canal	28,455	26,874
Bhagulpore division	48,349	54,252
Rajshahye division	66,364	57,296
Northern Bengal Railway	5,795	5,537
Chota Nagpore and Burdwan divisions ...	33,732	32,536
Cooch Behar division	2,370	2,370
Total ...	453,486	426,738

Though the total numbers show a decrease, yet in some districts, owing to the cessation of the demand for field labour, the numbers on the works have increased; and possibly in some districts, where the bhadoi crop is not very good, there will be still further increase during next fortnight. The increase in the Bhagulpore division is more nominal than real, as no returns were received during the last fortnight from Bhagulpore. If the numbers employed in that district had been stated correctly in the last narrative, the total for the division would have been 54,572, or somewhat more than that shown during the present fortnight.

The following tabular statement shows the numbers employed in each district, with details, as far as they are available, of those employed on task and piece-work respectively:—

Divisions.	Names of Districts.	Laborers under Public Works Department.	Laborers under circle officers.	Total laborers.	Task or piece-work	Daily wages.
PATNA	Tirhoot, North	13,823	26,367	40,190	15,197	24,993
	Tirhoot, South	None.	90,507	90,507	No details.	No details.
	Chumparun	1,934	7,077	9,011	Ditto.	Ditto.
	Sarun	89,765	2,616	92,381	(b)12,308	(b)61,898
	Patna	None.	None.	None.	.....	.....
	Gya	None.	1,215	1,215	181	1,034
	Shahabad	3,408	293	3,701	3,660	41
	Total ...	108,930	128,075	237,005	.....	.....
	Gunduk Embankment ...	10,868	None.	10,868	10,868	.....
	Soane Canal	26,874	None.	26,874	26,874	.....
	Total ...	37,742	None.	37,742	.....	.....
	Total for Patna Division ...	146,672	128,075	274,747	.....	.....
BHAGULPORE ...	Monghyr	2,121	None.	2,121	No details.	No details.
	Bhagulpore	None.	23,433	23,433	Ditto.	Ditto.
	Purneah	3,624	13,139	16,763	3,624	13,139
	Sonthal Pergunnahs ...	3,079	8,856	11,935	No details.	No details.
	Total ...	8,824	45,428	54,252	.....	.....
RAJSHAHYE ...	Maldah	1,118	3,255	4,373	No details.	No details.
	Dinagepore	None.	14,458	14,458	None.	14,458
	Rungpore	112	6,379	6,491	112	6,379
	Bogra	None.	None.	None.	None.	None.
	Moorshedabad	6,077	None.	6,077	6,077	.....
	Rajshahye	805	25,092	25,8[illegible]	805	25,092
	Pubna	None.	None.	None.	.....	.....
	Total ...	8,112	49,184	57,296	.....	.....
	Northern Bengal Railway	5,537	None.	5,537	5,537	.....
CHOTA NAGPORE ...	Manbhoom	5,003	1,474	6,477	.....	No details.
	Palamow (a)	653	None.	653	.....	Ditto.
	Hazareebagh (a)	7,601	None.	7,601	.....	Ditto.
	Total ...	13,257	1,474	14,731	.....	.....
BURDWAN ...	Hooghly	2,667	None.	2,667	2,667	.....
	Beerbhoom (a)	5,322	1,440	6,762	No details.	No details
	Bankoora	3,810	None.	3,810	3,810	.....
	Burdwan	.....	4,566	(a)4,566	4,566	.....
	Total ...	11,799	6,006	17,805	.....	.....
COOCH BEHAR ...	Julpigoree (a)	2,370	None.	2,370	No details.	No details.
	Grand Total ...	196,571	230,167	426,738	.....	.....

(a.) Last fortnight's figures.
(b.) Details imperfect.

Gunduk Embankment and Canal.—The number of labourers has increased during the fortnight, and the work is progressing favourably. 2,004,720 cubic feet of excavation and embankment have been completed during the fortnight, and 1,232,798 superficial feet of dressing and turfing.

Soane Canal.—The number of labourers was somewhat decreased; about 37 lakhs of cubic feet of earth-work have been completed in the Kurumnassa division during the fortnight.

Northern Bengal.—There is little demand for labour in the country through which this line runs, especially in its northern and southern portions. The total amount of earth-work completed up to date is 71,720,000 cubic feet, equal to 147½ miles of 4-feet bank, with a top width of 15 feet. During the fortnight more than 21 lakhs of cubic feet of earth-work have been thrown up.

Charitable Relief.—The following table shows the number of persons in the receipt of charitable relief in each district, as compared with those of the previous fortnight:—

Divisions.	Names of Districts.	Number of centres.	This fortnight.	Last fortnight.
Patna	Tirhoot, North	681	208,072	204,938
	Tirhoot, South		27,220	31,687
	Chumparun (a)	47	11,732	32,428
	Sarun	18	44,337	44,337
	Patna	None.	None.	None.
	Gya	11	2,120	1,866
	Shahabad	15	5,520	3,202
	Total ...	772	299,001	318,458
Bhagulpore	Monghyr	16	10,771	2,656
	Bhagulpore (b)	12	7,872	46,172
	Purneah	55	14,053	25,293
	Sonthal Pergunnahs	.....	3,365	3,213
	Total ...	83	36,061	77,324
Rajshahye	Maldah	78	9,415	10,698
	Dinagepore	447	39,423	95,139
	Rungpore	13	4,601	9,430
	Bogra	4	37,080	40,212
	Moorshedabad	44	19,787	18,468
	Rajshahye	44	25,655	26,408
	Pubna	.....	4,919	5,222
	Total ...	630	140,880	205,574
Chota Nagpore...	Manbhoom	.....	21,948	16,214
Burdwan	Hooghly	.....	17,768	8,194
	Beerbhoom	.....	31,195	23,075
	Bankoora	.....	32,802	38,716
	Burdwan (c)	6	67,895	61,332
	Total ...	6	149,660	131,317
	Grand Total ...	1,481	647,550	749,256

(a) Last fortnight's figures. Returns incomplete: number receiving relief from villages not stated.

(b) Revised figures received by telegram.

(c) Including Maharaja's centres.

From the above statements it will be seen that for the first time since the beginning of the distress the very satisfactory fact has to be recorded of a decrease both in the numbers on relief works, and in those of the recipients on charitable relief. The total numbers in the receipt of charitable relief have decreased from 749,256 to 647,550. The decrease has taken place in almost every district, and is especially notable in the districts of the Rajshahye division. It is only in Burdwan that there is a general increase; in that division Bankoora alone shows a decrease, while the increase in the other districts is large.

By order of the Lieutenant-Governor of Bengal,

J. F. K. HEWITT,

Offg. Junior Secy. to the Govt. of Bengal.

APPENDIX A TO THE 24TH SPECIAL NARRATIVE.

Movement of Food-grains.

1. THE total exports of food-grains from the Bengal Presidency during July were ,802 tons; the details are given in Schedule A.

The imports to Calcutta during the same month were 7,619 tons; of which 1,748 were n Government, and 5,871 on private account. The bulk of the latter were from ports on the rissa and Madras coasts.

The total figures from the beginning of November 1873 to the end of July 1874 are—

	Tons.
Exports from the Bengal Presidency	249,874
Imports to the Port of Calcutta	443,892

2. The following figures show (in tons) the quantity of food-grains "sent up from tations *below* Rajmehal and Jamooee, and down from stations *above* Mirzapore, which was elivered at stations between Rajmehal and Buxar (inclusive)" between the 26th July and ne 8th August, compared with the figures for the previous fortnight—

	This fortnight.	Last fortnight.	Increase.	Decrease.
Up	4,301	11,516	Nil.	7,215
Down	15,178	7,914	7,264	Nil.
Total ...	19,479	19,430	7,264	7,215

he increase is all in private grain. The decrease is 4,465 tons in Government, and 2,750 ns in private, grain. The totals to date (from the beginning of November) of the returns which the above figures are based, and which are for Behar only, are given below. The ρ" figures are only approximately correct. Appendix B, however, shows in detail the estination of all the Government grain sent up from Howrah since the commencement of perations:—

	Government grain.	Private grain.	Total.
Up	286,098	156,526	442,624
Down	39,330	214,604	253,934
Total ...	325,428	371,130	696,558

3. The importations of food-grains by the eastern canals from the 1st to 14th August ere 1,688 tons (against 3,438 tons during the previous fortnight), making in all 203,626 tons nce 1st October 1873.

4. The private traffic registered on the Ganges is as shown below:—

Stations.	Date.	Direction.	Tons.	To date from 1st November 1873. Tons.
Sahebgunge	2nd to 15th August ...	Up the Ganges ...	1,024	42,690
Ditto	Ditto ...	Down the do. ...	2,817	24,091
Goalundo	26th July to 1st August ...	Up the do. ...	13	28,235
Kooshtea	Ditto ...	Down the do. ...	85	13,026

he grain sent upward was chiefly rice; the greater part of that sent down was wheat and ram for the Calcutta market. The continued decrease in the river traffic appears to be due the fall and general equalisation of prices in the distressed districts accessible by water mmunication.

G. TOYNBEE, C.S.,
On Special Duty.

The 20th August 1874.

SCHEDULE A TO THE 24TH SPECIAL NARRATIVE.

Statement showing the quantity of rice (distinguishing table and other kinds), paddy, wheat, gram, and other food-grains, exported from the Presidency of Bengal for the month of July in the present year, and last year, respectively.

Whither exported.	1873-74. Rice. Table.	1873-74. Rice. Other kinds.	1873-74. Paddy.	1873-74. Total of rice and paddy.	1873-74. Other food-grains. Wheat.	1873-74. Other food-grains. Gram.	1873-74. Other food-grains. Other kinds.	1873-74. Other food-grains. Total.	1873-74. Grand total of all food-grains, columns 5 and 9.	1874-75. Rice. Table.	1874-75. Rice. Other kinds.	1874-75. Paddy.	1874-75. Total of rice and paddy.	1874-75. Other food-grains. Wheat.	1874-75. Other food-grains. Gram.	1874-75. Other food-grains. Other kinds.	1874-75. Other food-grains. Total.	1874-75. Grand total of all food-grains, columns 5 and 9.
1	2	3	4	5	6	7	8	9	10	2	3	4	5	6	7	8	9	10
	Tons.	Tons.	Tons.	Tons.	Tons.	Tons.	Tons.	Tons.	Tons.	Tons.	Tons.	Tons.	Tons.	Tons.	Tons.	Tons.	Tons.	Tons.
1. To Ceylon	13	2,264	.....	2,277	.....	37	187	224	2,501	.....	.....	.....	.....	.....	76	83	159	159
2. To Mauritius, Bourbon, and West India Islands	125	7,259	.....	7,384	976	967	579	2,522	9,906	59	5,747	.....	5,806	238	95	125	458	6,264
3. To other Foreign Countries	1,835	3,934	.....	5,769	1,588	17	20	1,625	7,394	8⅓	396	2	406⅓	2,192	110	22	2,324	2,730⅓
4. Total to Foreign Countries	1,973	13,457	.....	15,430	2,564	1,021	786	4,371	19,801	67⅓	6,143	2	6,212⅓	2,430	281	230	2,941	9,153⅓
5. To other Presidencies (beyond Bengal) ...	517	2,641	11	3,169	46	177	683¼	906¼	4,075¼	116	234	.....	350	4	27	267½	298½	648½
Grand Total	2,490	16,098	11	18,599	2,610	1,198	1,469¼	5,277¼	23,876¼	183⅓	6,377	2	6,562⅓	2,434	308	497½	3,239½	9,801⅚

CALCUTTA, CUSTOM HOUSE,

T. B. LANE,

APPENDIX B TO THE 24TH SPECIAL NARRATIVE.

Return of Grain despatched from Calcutta up to Tuesday, the 18th August 1874.—(Gross Railway weight.)

Division in which to be used.	Station to which sent.	Up to date of last return.	During the fortnight.	Total to date.	Remarks.
		Mds.	Mds.	Mds.	
Patna ...	Arrah (for Sarun) ...	4,24,140	63,906	4,88,046	
	" (for Chumparun) ...	77,476	.....	77,476	
	Barh ...	16,04,383	.....	16,04,383	
	Bankipore ...	53,576	.....	53,576	
	Bihta ...	20,827	.....	20,827	
	Bukhtiarpore ...	23,235	.....	23,235	
	Buxar ...	8,026	.....	8,026	
	Dinapore ...	3,336	.....	3,336	
	Doomraon ...	9,022	.....	9,022	
	Futwah Ghât ...	(a)20,50,627	.....	20,50,627	(a) Of this 20,585 maunds was seed-grain.
	Mokameh ...	1,03,880	.....	1,03,880	
	Monghyr ...	(b)7,66,906	54,716	8,21,622	(b) Of this 9,436 maunds was seed-grain.
	Patna Ghât ...	6,07,626	8,100	6,15,726	
	Sultangunge ...	(c)58,858	.....	58,858	(c) Of this 39,031 maunds was seed-grain.
	Zumanea ...	16,027	.....	16,027	
	Totals of Patna Division ...	58,27,945	1,26,722	59,54,667	
Sone Circle ...	Arrah ...	38,863	.....	38,863	
	Beheea ...	2,078	.....	2,078	
	Bihta ...	2,032	.....	2,032	
	Buxar ...	4,354	.....	4,354	
	Mogul Serai ...	33,521	.....	33,521	
	Totals of Sone Circle ...	80,848	.....	80,848	
	Grand Totals, Patna Division and Sone Circle ...	59,08,793	1,26,722	60,35,515	
Bhagulpore ...	Bhagulpore ...	(d)1,41,596	.....	1,41,596	(d) Besides this 28,351 maunds were sent *viâ* Bhagulpore and Colgong to Nepal.
	Burriarpore ...	2,275	.....	2,275	
	Burhea ...	3,744	.....	3,744	
	Caragolah ...	3,00,331	.....	3,00,331	
	Colgong ...	3,42,087	.....	3,42,087	
	Ghidhour ...	1,981	.....	1,981	
	Jamooee ...	26,810	.....	26,810	
	Kujrah ...	3,506	.....	3,506	
	Luckee Serai ...	79,941	.....	79,941	
	Monghyr ...	3,70,321	.....	3,70,321	
	Peerpointee ...	64,210	10,196	74,406	
	Sahebgunge ...	15,483	2,025	17,508	
	Sultangunge ...	2,77,349	.....	2,77,349	
	Bahawa ...	20,981	1,013	21,994	
	Teenpahar ...	11,052	.....	11,052	
	Maharajpore ...	3,033	.....	3,033	
	Moorrarooee ...	20,449	.....	20,449	
	Rampore Hât ...	6,115	.....	6,115	
	Jamtarra ...	17,373	.....	17,373	
	Baidynath ...	2,114	.....	2,114	
	Synthea ...	6,126	.....	6,126	
	Nulhattee ...	2,705	.....	2,705	
	Rajmehal ...	5,599	7,138	12,737	
	Mullarpore ...	1,154	1,013	2,167	
	Totals of Bhagulpore Division	17,26,335	21,385	17,47,720	
Rajshahye ...	Goalundo ...	4,91,870	(e)14,733	5,06,603	(e) This belongs to the Dacca Division. It was sent to Goalundo to clear the Sealda Station.
	Kaligunge ...	1,85,781	.....	1,85,781	
	Kooshtea ...	11,73,836	19,931	11,93,767	
	Rajmehal ...	(f)86,523	.....	86,523	(f) Includes 2,025 maunds sent to Dinagepore jail.
	Sahebgunge ...	1,02,315	.....	1,02,315	
	Shohajipara ...	75,646	.....	75,646	
	Azimgunge ...	10,763	3,047	13,810	
	Synthea ...	2,077	.....	2,077	
	Moorrarooee ...	4,132	506	4,638	
	Nawadi ...	3,202	3,565	6,767	
	Nulhattee ...	1,667	506	2,173	
	Rampore Hât ...	7,503	4,010	11,513	
	Shopore ...	567	.....	567	
	Saktipore ...	.....	19,737	19,737	
	Shahapore ...	.....	1,023	1,023	
	Totals of Rajshahye Division ..	21,45,882	67,058	22,12,940	
Chota Nagpore ...	Burrakar ...	2,41,480	3,584	2,45,064	
	Girhidee ...	37,843	.....	37,843	
	Totals of Chota Nagpore Division ...	2,79,323	3,584	2,82,907	

Return of Grain despatched from Calcutta up to Tuesday, the 18th August 1874.—(*Gross Railway weight*).—Continued.

Division in which to be used.	Station to which sent.	Up to date of last return.	During the fortnight.	Total to date.	Remarks.
		Mds.	Mds.	Mds.	
Burdwan ...	Raneegunge	43,637	30,820	74,457	
	Burdwan	44,100	5,559	49,659	
	Bhulpore	19,679	4,070	23,749	
	Hooghly	19,296	4,050	23,346	
	Kanoo Junction	8,223	1,478	9,701	
	Mugrah	204	.....	204	
	Pandooah	730	.....	730	
	Serampore	6,670	6,075	12,745	
	Synthea	11,527	3,039	14,566	
	Goshkhara	9,208	4,577	13,785	
	Mancoor	39,351	5,559	44,910	
	Ahmoodpore	9,457	4,050	1 3,507	
	Cutwa	74,312	10,125	84,437	
	Mullarpore	6,262	1,012	7,274	
	Assensole	369	101	470	
	Bhedia	6,221	1,083	7,304	
	Burrakar	274	51	325	
	Culna	7,087	10,125	17,212	
	Doorgapore	304	.....	304	
	Mymaree	5,020	.....	5,020	
	Paneeghur	4,114	3,291	7,405	
	Seetarampore	506	.....	506	
	Totals of Burdwan Division ...	3,16,551	95,065	4,11,616	
Presidency ...	Ranaghat	498	.....	498	
	Alipore	.....	433	433	
	Kaligunj	.....	20,647	20,647	
	Totals of Presidency Division	498	21,080	21,578	
	Grand Totals of all Divisions	1,03,77,382	3,34,894	1,07,12,276	
	Or tons ...	384,347	12,404	3,96,751	

G. Toynbee, c.s.,
On Special Duty.

No. A., dated Bankipore, the 9th August 1874.

From—A. C. Mangles, Esq., Collector of Patna,

To—The Offg. Secretary to the Govt. of Bengal, Scarcity and Relief Department.

I have the honor to submit the following narrative for the fortnight ending Saturday, the 8th instant.

A.—State of the Country.

2. The supply of food-grain continues to be abundant in the several bazars of the district, and no deficiency is reported from anywhere.

3. As I had stated in paragraph 8 of my last narrative might be expected, the importation of grain during the fortnight was considerably in excess of that of the previous fortnight, the quantity being 3,66,990 maunds against 1,63,848 maunds. This increase was, we may say, entirely owing to the publication of the Government order for the restoration of the old rate of freight of grain from the 1st proximo.

4. Owing to this final mob of importations, there was some inconvenience felt for a few days at the Patna City Station, the new siding being still incomplete; but I am glad to be able to report that the crush has passed away, and everything is now working smoothly again.

5. The following were the prices of food-grain prevailing towards the close of the fortnight:—

	Rice, best.	Rice, common.	Wheat.	Barley.	Jenira.	Gram.
	S. C.	S. C.	S. C.	S. C.	S. C.	S. C.
Patna	12 0	17 0	16 12	20 0	17 0	20 0
Barh	10 0	10 8	13 4	17 0	15 8	18 8
Behar	10 8	11 0	13 0	19 0	15 8	16 8
Dinapore	10 4	12 8	16 8	.....	17 0	18 12

6. We had 3·38 inches of rain at the Sudder Station during the fortnight, ·92 at Barh, 1·9 at Behar, and 3·40 at Dinapore. The weather has been extremely favorable for the bhadoi crops throughout the district. The sub-divisional officer of Behar writes as follows:—"I visited some portions of the Behar and Sillao thanas during the last fortnight and found the bhadoi crops in a very flourishing condition. I can confidentially assure you from

what I saw myself, and what I heard from respectable zemindars and well-to-do ryots, that there is no possibility of any injury being done to the bhadoi crops. This year the land on which bhadoi was sown exceeded by one-fourth the usual quantity that used to be devoted to this purpose in previous years. The whole of this land, whether high or low, was well watered by the early rain we had in June, the result has been a "bumper crop," which will go to a great extent in relieving the wants of the people."

With the exception of Dinapore, however, where the sub-divisional officer reports that they have an abundance of water, rain is generally wanted throughout the district to allow of transplanting the young rice plants; but for this I am glad to say we have still some four or five weeks left, and from the appearance of the weather we may expect a good fall of rain any day, and, in fact, local showers are of almost daily occurrence.

7. The condition of the people is reported upon favorably from all parts of the district, and no case of misery or starvation was brought to light during the fortnight.

8. 138 emigrants were registered for Demerara and 27 for British Burmah during the fortnight; whereof 85 belonged to Patna, 24 to Gya, 22 to Shahabad, 2 to Tirhoot, 2 to Sarun, 1 to Chumparun, and the rest to other districts.

9. There was no case of grain robbery reported during the fortnight; four cases of theft of a very petty nature were reported.

The monthly statement of crimes prescribed by the Government order of the 20th December last is herewith annexed.

B.—Relief Works.

10. None in this district.

C.—Transport of Grain.

11. The subjoined statement will show the importation of food-grain into this district during the fortnight ending the 1st instant:—

	Rice.	Wheat, oats, and barley.	Jenira.	Other grain.
By rail	40,101	1,67,160	44,218	1,08,259
„ river	3,670	40	1,530	2,012
Total ...	43,771	1,67,200	45,748	1,10,271

or a grand total of 3,66,990 maunds, all belonging to private trade.

D.—Storage of the Government Grain.

12. With the exception of the 1,139 maunds of Government grain stored at Pallygunge, and to which I referred in my last narrative, we have none left in the district. Failing to get any local merchants to take it off my hands, I am now making a second attempt to get it as far as Bihta *en route* to Arrah for Sarun, and hope that I shall succeed.

The whole of the 11,000 maunds offered in exchange for the Behar grain has been received and despatched for Sarun; so also has the 27,683 maunds of Gya grain, for the exchange of which arrangements were made by Mr. Palmer with the city merchants. 4,300 maunds have unexpectedly, within the last three days, turned up by boat from Jehanabad, and this is now as quickly as possible being despatched to Chuprah, and that once done, our transport work, as at present advised, will have come to an end.

E.—Advances to Private Parties.

13. None during the fortnight. I have realised during the period under report a sum of Rs. 1,500 in part payment of the advance made for the purchase of grain.

F.—Charitable Relief.

14. None in this district.

G.—Financial Results.

	Rs. A. P.	Rs. A. P.
15. As per account already rendered	.....	2,67,299 13 9
During the Fortnight.		
To Mr. Rattray for transport of grain	40 0 0	
To the Abkaree Mohurrir the contingent expenses of the several golas for July	14 0 9	
Office contingencies	0 12 0	
To the Abkaree Mohurrir on account of transport of grain ...	11 10 0	
To Beharee Sing for conveying 1,000 maunds of coal from Patna to Hazeepore for H. H. the Lieutenant-Governor's steamers ...	40 0 0	
To the Deputy Collector of Dinapore for contingent expenses ...	4 7 3	
To the Municipal Overseer on account of transport of grain ...	22 14 0	
To Baharee Sing for conveying gunny bags from Mohendro Ghât to Konora Ghât	17 8 0	
To Beharee Sing one month's advance for supply of 500 boats at Hazeepore	3,000 0 0	
To the Deputy Collector of Dinapore on account of transport charges	160 0 0	
To Beharee Sing on account of transport of grain	1,513 10 6	
Total ...	4,824 14 6	
Fodder Account.		
Paid to Beharee Sing on account of conveying 5,325 maunds of bhoosa from Deegha to Bunker Ghât	720 8 9	
		5,545 7 3
Grand Total ...	.....	2,72,845 5 0

In conclusion, I would now suggest that I might be excused from the submission of these fortnightly narratives as the prospects of the district are as favorable as they well could be, and we have no existing distress; should things take an unfavorable turn, I will not fail to keep Government informed of the same by means of special report.

PATNA DISTRICT.

Statement showing the number of the true cases of dacoity, robbery, theft and house-breaking for the month of July 1874, *as called for by Government No.* 4801, *dated* 20*th December* 1873.

DACOITY—		
Headings Nos. 3 and 31 of crime return AI.	July 1874	0
	„ 1873	0
	„ 1872	0
ROBBERY—		
Heading Nos. 32 and 33 of crime return AI.	July 1874	0
	„ 1873	1
	„ 1872	0
THEFT—		
Heading No. 43 of crime return AI, including cattle theft.	July 1874	194
	„ 1873	138
	„ 1872	195
HOUSE-BREAKING OR HOUSE-TRESPASS IN ORDER TO COMMIT THEFT—		
Heading Nos. 35, 36 and 42 of crime return AI.	July 1874	142
	„ 1873	116
	„ 1872	122
Total of four crimes ...	July 1874	336
	„ 1873	255
	„ 1872	317

PATNA POLICE OFFICE,
BANKIPORE;
The 8*th August* 1874.

A. C. MANGLES,
Magistrate.

No. 1233F, dated Gya, the 10th August 1874.

From—A. V. PALMER, ESQ., Collector of Gya,

To—The Offg. Secretary to the Govt. of Bengal, Scarcity and Relief Department.

I HAVE the honor to submit my fortnightly report on scarcity and relief in the Gya District for the fortnight ending Saturday, the 8th instant.

A.—STATE OF THE COUNTRY.

2. There is no dearth of food anywhere. The murwa and some of the burra janera has already found its way into the market. Prices are steady, and there is sufficiency and content.

3. I annex a table of food-grain prices:—

BAZARS.	WHEAT.		BARLEY.		RICE, BEST SORT.		RICE, COMMON.		MILLET.		MAIZE.		GRAM.	
	Week ending 8th August 1874.	Week ending 25th July 1874.	Week ending 8th August 1874.	Week ending 25th July 1874.	Week ending 8th August 1874.	Week ending 25th July 1874.	Week ending 8th August 1874.	Week ending 25th July 1874.	Week ending 8th August 1874.	Week ending 25th July 1874.	Week ending 8th August 1874.	Week ending 25th July 1874.	Week ending 8th August 1874.	Week ending 25th July 1874.
	S. C.	S. C.	S. C.	S. C.	S. C.	S. C.	S. C.	S. C.	S. C.	S. C.	S. C.	S. C.	S. C.	S. C.
Gya	11 0	11 8	15 0	16 0	8 0	8 8	10 0	10 0	16 0	.....	.....	.....	13 8	13 4
Nowadah ...	12 0	12 0	18 8	18 8	.....	.....	12 0	12 0	15 0	15 0	13 0	13 0	14 8	15 0
Jehanabad ...	13 0	13 4	16 4	15 8	9 4	8 12	11 8	10 0	.....	.....	15 0	15 0	15 8	15 0
Aurungabad ...	13 8	13 4	16 8	16 0	11 0	12 0	12 0	14 0	.....	.....	.....	.....	14 8	14 8
Daoodnuggur ...	12 0	12 0	18 0	18 0	10 0	10 0	10 8	10 8	.....	.....	.....	.....	15 0	15 0
Sherghotty ...	12 0	12 0	14 0	14 0	9 8	10 0	11 0	14 0	.....	.....	.....	.....	13 0	13 0

4. During the fortnight under review we have had the best possible weather for the vigorous growth of bhadoi crops and dhan. The rainfall has been sufficient for all purposes, and I append a statement in the margin. All hands are fully employed in weeding and looking after the young crops, and there is no demand for relief labor by agricultural classes.

Gya	7·11
Nowadah	5·20
Jehanabad	3·97
Aurungabad...	9·73

5. No cases of misery or starvation have been reported; and the very thorough enquiries made by the supervisors and deputy supervisors under Sir Richard Temple's instructions have almost precluded the possibility of such cases, if existing, from not being brought to notice.

6. I append a statement of grain thefts and robberies for the month of July:—

Statement showing the number of true cases of Dacoity, Robbery, Theft and House-breaking in which grain was stolen in the Gya District for the month of July 1874, *as compared with the number of cases occurred in July* 1873 *and* 1872.

Sub-Divisions.	Theft, in which grain was stolen.									House-breaking, in which grain was stolen.									Total of all crimes.								
	Up to Rs. 10.			Above Rs. 10 & below Rs. 30.			Above Rs. 30.			Up to Rs. 10.			Above Rs. 10 & below Rs. 30.			Above Rs. 30.			Up to Rs. 10.			Above Rs. 10 & below Rs. 30.			Above Rs. 30.		
	July 1874.	July 1873.	July 1872.	July 1874.	July 1873.	July 1872.	July 1874.	July 1873.	July 1872.	July 1874.	July 1873.	July 1872.	July 1874.	July 1873.	July 1872.	July 1874.	July 1873.	July 1872.	July 1874.	July 1873.	July 1872.	July 1874.	July 1873.	July 1872.	July 1874.	July 1873.	July 1872.
Gya ...	3	...	...	...	...	...	...	...	...	8	...	1	2	1	...	...	...	...	11	...	1	2	1	...	...	...	...
Jehanabad ...	1	...	1	...	...	...	...	...	...	3	2	...	1	...	1	...	...	...	4	2	1	1	...	1	...	...	...
Nowadah ...	2	2	1	...	...	...	...	...	...	3	4	2	1	1	...	...	...	...	5	6	3	1	1	...	...	...	...
Aurungabad ...	1	1	...	...	...	...	...	...	1	...	...	...	2	...	...	...	...	...	1	...	...	2	...	...	...	...	1
Total ...	7	3	2	...	...	...	...	...	1	14	6	3	6	2	1	...	...	...	21	8	5	6	2	1	...	...	1

Statement showing the number of true cases of Dacoity, Robbery, Theft, and House-breaking in the District of Gya for the month of July 1874, *as compared with the number of such cases in July* 1873 *and* 1872.

	Dacoity.			Robbery.			Theft.			House-breaking.								
	Headings 30 & 31 of crime statement. A. I.			Headings 32 & 33 of crime statement. A. I.			Heading 33 of crime statement. A. I., excluding cattle theft.			Headings 35 & 42 of crime statement. A. I.						Total of all crimes.		
										1874.		1873.		1872.				
	1874.	1873.	1872.	1874.	1873.	1872.	1874.	1873.	1872.	With theft.	Without theft.	With theft.	Without theft.	With theft.	Without theft.	1874.	1873.	1872.
Gya ...	...	1	...	1	1	1	27	16	11	63	123	38	98	47	92	214	154	151
Jehanabad ...	...	...	...	...	...	...	4	6	1	18	59	12	44	13	53	81	62	67
Nowadah ...	...	...	1	...	1	...	6	3	3	23	110	27	51	6	49	139	82	59
Aurungabad ...	...	...	...	...	...	...	11	9	9	36	81	22	79	22	20	128	110	51
Total ...	...	1	1	1	2	1	48	34	24	140	373	99	272	88	214	562	408	328

7. It will be observed that the increase in crime is by no means excessive, and it is very doubtful whether, such as it is, it can be wholly attributed to scarcity and high prices, though doubtless these have something to do with it.

8. The district has been thoroughly well sown down with food grains this year, and a larger area, than usual, has thus been occupied both with bhadoi and dhan. The Government grain stored in the west of the district is being freely taken by traders and others, with a view to bring it into consumption amongst the people. In the sudder Sub-division the greater portion of the grain has been disposed of. In the Nowadah Sub-division alone is there any hesitation to take this grain, and this I attribute more to the want of energy and interest in the sub-divisional officer than to any other cause.

B.—Relief Works.

9. The subjoined statement will show the works in hand and numbers employed on each:—

Fortnight ending 1st *August* 1874.

Names of Works.	On Piece-work.				On Daily Wages.			
	Men.	Women.	Children.	Total.	Men.	Women.	Children.	Total.
Puraya road ...	208	166	5	379	.....	.....	.....	.....
Bela and Kazi Serai road ...	Return not received.							.....
Sherghotty and Myapore road ...	160	93	47	300	.....	.....	.....	.....
Ditto and Imamgunge road ...	163	91	38	292	.....	.....	.....	.....
Warishgunge road ...	109	79	36	224	.....	.....	.....	.....
Pukree Barwan road ...	73	60	25	158	.....	.....	.....	.....
Obra road ...	.....	.....	.....	.....	1,399	133	76	1,608
Myabigha and Ruffigunge road ...	511	328	205	1,044	3,001	911	65	3,977
Maharajgunge road ...	.....	.....	.....	.....	1,803	3,202	1,832	6,837
Kootoomba road ...	70	56	14	140	339	233	123	695
Deo road ...	.....	.....	.....	.....	275	699	385	1,359
Total ...	1,294	873	370	2,537	6,817	5,178	2,481	14,476

Grand total ... ... 17,013.
Daily average ... ... 1,215.

10. The total number employed during the fortnight was 17,013 against 14,932 during the preceding fortnight. As noted in my last report, the laborers have decreased everywhere, save in Aurungabad, where they have increased from 10,006 to 14,476. The Deputy Magistrate of Aurungabad explains this increase by saying that the Government grain at the canal works being now expended, and the work there being somewhat slack, the laborers having become accustomed to payment in grain, have voluntarily deserted the canal for our local labor, though paid at lower rates. He further states that "piece-work" has been again insisted upon. It would appear that it had not been carried out. The daily rate-payment is the most popular.

G.—Transport of Food Grains.

11. The quantity of private food brought into the bazars for sale during the past fortnight is in excess of the importations during the preceding fortnight.

12. The following statement will show the importations during the fortnight under review:—

Bazars.	Wheat.	Barley.	Rice, best sort.	Rice, common.	Millet.	Maize.	Gram.	Total.
Gya	264	55	19	517	.....	.....	298	1,153
Nowadah	15	.....	.....	20	.....	.....	20	55
Jehanabad	250	150	125	100	.....	250	325	1,200
Aurungabad	244	440	315	475	.....	.....	270	1,744
Daoodnuggur	100	76	50	30	.....	.....	126	362
Sherghotty	.....	.....	.....	.....	.....	.....	.....	500
Total ...	873	721	509	1,142	.....	250	1,039	5,014

13. The importations in preceding fortnight amounted only to 3,960 maunds. In the sudder bazar, Gya, 1,151 maunds were imported as against 1,219 maunds. The difference does not call for notice.

D.—Storage of Government Grain.

14. The annexed statement will show the disposition of Government grain in this district, *vide* Statement D accompanying:—

15. It will be seen that 5 golas in the Sudder Sub-division and 2 golas in the Jehanabad Sub-division have been entirely emptied.

	Mds.
Stored at Gola	5,250
Issued from Gya and Behae golas...	5,665
From Bihta	1,324
„ Urwul	6,717
„ Buktearpore	4,674
„ Kinjur	1,945
„ Jehanabad	2,408
By Merchants	49,271
Total ...	77,254*

16. I apprehend no difficulty in getting rid of the grain in the Sudder, Jehanabad, and Aurungabad Sub-divisions; but in Nowada, in consequence of the absence of any but petty traders, applications for Government grain have not been received.

17. Of the 75,000 maunds ordered to Patna for Tirhoot, I have delivered as per margin.

E.—Advance to Private Parties.

18. The annexed table will show the transactions up to date under this head:—

Sub-divisions.	Number of applications received.	Rejected.	Granted.			Pending.
			Number.	Cash.	Grain.	
				Rs.	Mds.	
Gya	99	29	46	4,758	2,682	24
Nowadah	77	73	2	35	20	2
Jehanabad	58	.....	24	.....	.....	34
Aurungabad	228	74	.....	.....		154
Total	462	176	72	4,793	2,702	214

19. No fresh applications are being made, and I hope within the ensuing fortnight to dispose of the few still outstanding.

F.—Charitable Relief.

20. Since last report the Bela centre has been closed. It was found difficult to supervise it efficiently, and as all agriculturists had left for the fields, and none but professional beggars remained, who could be relieved at Jehanabad or Gya, there was no object in its remaining open.

* Of this quantity, 2,848 maunds is the estimated weight of bags containing 22,318 maunds, leaving a net balance of grain delivered maunds 74,406.

21. The following statement will show that the numbers still continue to increase; but the difference is this, that distressed poor are giving place to professional mendicants:—

Sub-divisions.	B.	C.	D.	Total.	Daily average.
Gya	4,634	928	125	5,687	406
Sherghotty centre	2,139	635	.....	2,774	198
Nowadah	2,011	1,879	120	4,010	287
Jehanabad	1,107	925	1,701	3,733	266
Aurungabad	9,039	4,164	563	13,766	983
Total ...	18,930	8,531	2,509	29,970	2,120

22. The poor-houses require to be thoroughly overhauled from time to time, and this has been pressed on sub-divisional officers' attention.

23. The experiment of jute spinning, which was attempted, has proved a failure. It is unpopular, very costly, and the produce commands no sale.

G.—Financial Results.

25. The total expenditure shown in last narrative, that is—

	Rs.	A.	P.
Up to 25th July	1,30,219	4	7
Expenditure during current fortnight—			
(a)—Final payments made, establishment and contingencies ...	640	10	9
Transport of Government grain	1,515	4	10
(b)—Advances repayable	1,059	0	0
Total ...	1,33,434	4	2

D.

Statement showing the Storage and Consumption of Government Grain in the District of Gya up to 6th August 1874.

Golas.	Quantity originally stored.	Quantity consumed.						Net balance.
		By sale.	By advance to ryots.	By transfer to Patna.	Weight of bags.	Wastage, dryage, &c.	Total.	
	Mds.	Mds.	Mds.	Mds.	Mds.	Mds.	Mds.	Mds.
Sudder Sub-division.								
Gya	29,851	11,716	239	13,323	111	800	26,189	3,662
Bela	3,012	585	123	1,729	.....	.....	2,437	575
Sherghotty	4,279	937	...	1,395	.....	.....	2,332	1,947
Ultrie	3,930	14	38	3,561	62	255	3,930	.....
Bhalooachatti	991	34	.....	941	16	.....	991	.....
Ticcaree	2,004	.....	.....	1,895	31	78	2,004	.....
Futtehpore	991	2	112	857	16	4	991	.....
Imamgunge	1,435	26	.....	1,338	41	30	1,435	.....
Total ...	46,493	13,314	512	25,039	277	1,167	40,309	6,184
Jehanabad Sub-division.								
Jehanabad	14,907	2,360	452	2,408	.....	...	5,220	9,687
Urwul	6,958	.....	.....	6,717	.....	241	6,958	.....
Gundhar	3,059	.....	.....	.....	.....	28	28	3,031
Kinjur	1,945	.....	.....	1,945	.....	.....	1,945	.....
Hoolasgunge	2,000	.....	.....	.....	.....	18	18	1,982
Kazi Serai	993	.....	.....	.....	.....	.....	.....	993
Total ...	29,862	2,360	452	11,070	.....	287	14,169	15,693
Nowadah Sub-division.								
Nowadah	21,460	1,143	7	.....	.....	.....	1,150	20,310
Kadirgunge	2,814	48	.....	.....	.....	.....	48	2,766
Pakree Barwan	5,182	61	.....	.....	.....	.....	61	5,121
Rajowlee	3,992	46	.....	.....	.....	.....	46	3,946
Warishgunge	2,002	28	.....	.....	.....	.....	28	1,974
Total ...	35,450	1,326	7	.....	.....	.....	1,333	34,117
Aurungabad Sub-division.								
Aurungabad	20,904	8,208	.....	499	.....	.....	8,707	12,197
Ruffigunge	3,967	2,434	.....	.....	.....	.....	2,434	1,533
Kootoomba	2,997	597	.....	.....	.....	.....	597	2,400
War	4,556	2,460	.....	.....	.....	.....	2,460	2,096
Daoodnuggur	4,973	1,854	.....	..	.....	.....	1,854	3,119
Total ...	37,397	15,553	.....	499	.....	.....	16,052	21,345

Statement showing the Storage and Consumption of Government Grain in the Gya District up to 6th August 1874.

Name of Circles.	Dates for which figures are given.	Total allotment of Government grain.	Total quantity of grain actually stored.	Total quantity of Government grain consumed.								Estimated grain receipt for the ensuing fortnight.	Estimated grain expenditure for the ensuing fortnight.
				By sale to the public.	By sale to laborers.	By gratuitous distribution in any shape.	By advance to ryots.	By payment in kind to laborers.	By transfer to Patna.	By ascertained wastage.	Total.		
Gya ...	24th July to 6th August 1874.	51,000	46,493	11,898	443	838	512	135	25,039	1,444	40,309	.....	2,000
Jehanabad ...		30,000	29,862	1,364	222	774	452	.....	11,070	287	14,169	.....	2,000
Nowadah ...		38,000	35,450	825	104	168	7	229	.....	.....	1,333	.....	8,000
Aurungabad ...		40,500	37,397	13,253	818	515	.....	967	499	...	16,052	.....	8,000
Total ...	.....	1,59,500	1,49,202	27,340	1,587	2,295	971	1,331	36,608	1,731	71,863	.....	20,000

GYA COLLECTORATE,
The 8th August 1874.

A. V. PALMER,
Collector.

F. H. SKRINE,
Dist. Grain Officer.

No. 725F, dated Arrah, the 12th August 1874.

From—H. W. ALEXANDER, Esq., Collector of Shahabad,

To—The Offg. Secretary to the Government of Bengal, Scarcity and Relief Dept.

I HAVE the honor to submit my 18th narrative for the fortnight ending the 8th August.

A.—STATE OF THE COUNTRY.

Abundance or scarcity of supplies in the Bazars.—No scarcity of supply is reported from any part of the district.

Kinds and prices of grain selling at one or more specified principal marts —Details are given in appendix A of the kinds and prices of grain selling at the principal marts in the district.

In the markets of the Sudder Sub-division prices show an upward tendency. This, I consider, is a temporary matter, and that the recent rainfall will bring them down again.

In the Buxar Sub-division a general fall in prices is noticeable.

In the Sasseram Sub-division the rise in prices is general, the slight rise having occurred in Akberpore.

In the Bhubhooa Sub-division there has been a slight fall in the Bhubhooa, Chynepore, and Hatta marts.

Rainfall.—Rain has fallen generally throughout the district. At Arrah, during the fortnight, 3·67 inches of rain have fallen. At Buxar there has been a rainfall of 3·88 inches during the fortnight. A fall of 5·67 inches has been registered in Sasseram and of 5·68 at Bhubhooa.

STATE OF THE CROPS.

The condition of the crops in the Arrah Sub-division is everywhere favorably reported on.

In the Buxar Sub-division Mr. Armstrong reports that "the prospects of all the bhadoi crop, including the serha dhan, are now excellent. More rain is wanted for the aghani dhan, but still it is doing very well. The sawan and tangun sown in the Rohnee Unchuttar are being cut, and are said to be as good as possible; and an excellent makai and serha dhan harvest is expected shortly."

In regard to the crops in the Sasseram and Bhubhooa Sub-divisions, Mr. Eyre reports—"The prospects of the crops in both sub-divisions were somewhat doubtful in the beginning of the current month owing to want of rain. Applications were made for canal water. Heavy rain, however, has since fallen all over both sub-divisions, and transplanting of rice has thus been nearly completed. The autumn crop, which was beginning to suffer, is now assured from any consequences of drought."

CONDITION OF THE PEOPLE.

The condition of the people is satisfactory.

In the Arrah Sub-division three grain thefts have been reported during the fortnight: one of 14 maunds of wheat.

In the Buxar Sub-division no grain thefts have occurred.

In the Sasseram Sub-division three thefts are reported, in one of which 10 maunds of wheat are said to have been stolen, and in the other 5 maunds 20 seers of rice.

In the Bhubhooa Sub-division one case is only reported of the theft of 7 maunds of rice.

For comparative statement of crime called for in Government circular No. 4081 of the 20th December 1873, see Appendix B. It would be noticed that there has been a total increase of crime in the past month of 84 cases as compared with the corresponding month of 1872; and of 52 cases as compared with the corresponding month of 1873. This increase is chiefly noticeable in offences of lurking house-trespass or house-breaking by night with intent to commit theft. The increase in cattle thefts is not so remarkable.

B.—Relief Works.

Full particulars in regard to all relief works in progress, and the number of laborers employed are given in Appendix C.

C.—Transport of Food.

Private imports and exports by rail are given in Appendix D.

The imports into Sasseram are—

	Mds.
By rail	1,611
Interior	500
Exterior	181
Total ...	2,292

Imports into Bhubhooa—

By rail	206
Interior	452
Exterior	187
Total ...	845

These figures show a slight increase in Sasseram and decrease in Bhubhooa as compared with last fortnight.

D.—Storage of Government Grain.

The last consignment of grain to Chuprah, consisting of 7,820 maunds, has been despatched during the fortnight by Mr. Armstrong. I presume it is unnecessary for me to notice in my narrative the quantity of Government grain which has been received at Arrah for the Collector of Sarun during the fortnight.

E.—Advances to Private Parties.

No advances have been made in the Arrah and Buxar Sub-divisions.

In the Sasseram and Bhubhooa Sub-divisions 400 maunds 15 seers has been advanced during the fortnight to the ryots. As the bhadoi crop is coming in, Mr. Eyre has stopped the advances for the present.

F.—Charitable Relief.

In the Arrah Sub-division the charitable relief operations are as follows:—

Heading B.—*Cooked Food.*

	Men.	Women.	Children.	Total.	Daily average.
Moulabag	313	318	837	1,468	98
Gurhanee	200	126	14	340	22
Total ...	513	444	851	1,808	120

Heading C.—*Rope-making.*

	Men.	Women.	Children.	Total.	Daily average.
Moulabag	12	.....	.....	12	1

Spinning Relief.

	Men.	Women.	Children.	Total.	Daily average.
Moulabag	.....	190	14	204	14

Road-making.

	Men.	Women.	Children.	Total.	Daily average.
Moulabag	1,197	991	544	2,732	182

In-door Relief.

	Men.	Women.	Children.	Total.	Daily average.
Arrah town	.....	2,265	.....	2,265	151

	Men.	Women.	Children.	Total.	Daily average
Grand total under heading C	1,209	3,446	558	5,213	348

Heading D.—*Uncooked Food.*

	Men.	Women.	Children.	Total.	Daily average.
Moulabag	1,130	2,946	426	4,502	300
Arrah town	75	435	165	675	45
Gurhanee	19	35	62	116	8
Nonore	Not received.				
Total ...	1,224	3,416	653	5,293	353
Grand Total ...	2,946	7,306	2,062	12,314	821

During the fortnight the three supervising relief officers and the canoongo have visited in the

Arrah Circle	21	Villages.
Beheea „	33	„
Peroo „	33	„
Nonore „	110	„

In the Buxar Sub-division the relief operations are as follows :—

HEADING B.—*Cooked Food.*

	Men.	Women.	Children.	Total.	Daily average.
Chousah	140	175	64	379	27
Buxar	366	626	190	1,182	84½
Saraya	111	87	26	224	16

HEADING C.—*Rope-making.*

	Men.	Women.	Children.	Total.
Chousah	32	...	...	32
Buxar	78	...	...	78
Saraya	23	...	...	23

Spinning.

	Men.	Women.	Children.	Total.
Chousah	...	22	...	22
Buxar	...	4	...	4
Saraya	...	8	...	8

HEADING D.—*Uncooked Food.*

	Men.	Women.	Children.	Total.	Average.
Chousah	40	300	100	440	31½
Buxar	540	1,000	60	1,600	114¼
Saraya	620	480	100	1,200	85¾

Mr. Armstrong reports that "the Chousah Inspector states that he has visited 93 villages, the Buxar Inspector 84 villages, and the Doomraon Inspector 95 villages; they all report the prospects of the crops as being very good."

In the Sasseram and Bhubhooa Sub-divisions the relief operations are as follows—

HEADING B.—*Cooked Food.*

	Men.	Women.	Children.	Daily average.
Sasseram	493	649	333	105
Kochus	60	37	30	9·5
Bhubhooa	442	619	318	98·5
Total ...	995	1,305	681	213·

Total number relieved under heading B,—2,981.

HEADING C.—*Rope-making.*

	Men.	Women.	Children.	Total	Average.
Sasseram	334	.....	.....	334	24
Bhubhooa	600	114	.....	714	91
Total ...	934	114	.....	1,048	115

Spinning Relief.

	Persons.
Sasseram	357
Nasrigunge	86
Bhubhooa	332
Chynepore	102
Total ...	877

Weaving Relief.

	Persons.
Sasseram	189
Bhubhooa	69
Chynepore	37
Total ...	295

Total number of persons relieved under heading C,—2,220.

HEADING D.—*Uncooked Food.*

	Men.	Women.	Children.	Total.
Sasseram	22	145	8	175
Nasrigunge	7	18	2	27
Nokha	1	1	.....	2
Chennary	6	15	.....	21
Kurguhar	9	11	1	21
Kochus	3	16	2	21
Bubnoul	5	17	.....	22
Chynepore	3	10	1	14
Mohunia	2	3	.....	5
Bhubhooa	5	6	.....	11
Total ...	63	242	14	319

Grand total under all headings,—5,520.

During the fortnight the supervisors in the Sasseram and Bhubhooa Sub-divisions have visited—

	Villages.
Sasseram	55
Nokha	15
Dungain	46
Bhubhooa	70
Durgawti	34
Ramgurh	29

With reference to the accounts called for by Government No. 4640—S.R. of the 22nd July last, I have to intimate that they are in course of preparation, and that they will be submitted separately hereafter.

G.—Financial Results of the Fortnight.

Particulars.	Amount. Rs. A. P.	Total. Rs. A. P.
Total expenditure from the district and sub-treasuries, as shown in the last narrative, full details of which were therein given... ...	.....	35,865 11 8
Expenditure during the fortnight under report :—		
In the Arrah Sub-division—		
Transport charges of 59 bags from the Powna gola to the Arrah gola	16 2 6	
Expenses incurred in conveying 161 bags of grain from the Ageeaon to the Arrah gola	54 13 6	
In conveying 145 bags of grain from the Gurhanee to the Arrah gola	55 10 0	
House-rent of Sahar gola for June and July 1874	6 0 0	
" " Powna gola from January to July 1874	10 8 0	
" " Mulloor gola (advance)	5 0 0	
Cost of sending scale and weight to Mulloor	0 11 0	
" " " to Peroo	0 13 0	
		149 10 0
In the Buxar Sub-division—		
Paid to Ram Ruttun Lal, gola keeper of Serenja, for gola expense ...	34 11 9	
		34 11 9
In the Sasseram and Bhubhooa Sub-division—		
Advance to goladar of Chennary	3 6 0	
Price of paper and ink	8 15 0	
Paid to Bishunath Sahae for repairing the roof of gola	26 2 0	
Ditto ditto for storage of bags	18 15 9	
Paper	1 0 0	
Sungan Ram, cart contractor	104 2 0	
Paid to carpenter price of a wooden chest	2 12 0	
Ditto ditto ditto	2 12 0	
Cart hire	0 8 0	
Price of pen	0 8 0	
Paper	1 0 0	
Paid to goladar of Chennary price of paper and ink	0 8 0	
Advance to goladar of Durgaut	5 0 0	
Paid price of padlock...	0 5 0	
		175 13 9
Total expenditure during the fortnight	.....	360 3 6
Grand total to end of fortnight	.....	36,225 15 1

My report has been unavoidably delayed owing to my time being exclusively taken up in presiding over the examination of the Revenue Agents held on the 10th and 11th instant.

APPENDIX A.

Prices-current at the Principal Marts up to the Fortnight ending the 8th August 1874.

No.	Marts.	Wheat.	Rice.	Gram.	Peas.	Maize.	Barley.
		S. C.	S. C.	S. C.	S. C.	S. C.	S. C.
1	Arrah	14 8	11 8	19 0	18 0	18 0	18 8
2	Bindowlia	15 0	11 8	18 8	18 0	16 12	18 0
3	Sahar	15 0	11 0	17 0	16 0	...	17 0
4	Jugdispore	15 0	11 8	19 0	18 0	19 0	20 0
1	Buxar	15 8	13 0	18 0	18 0	16 0	20 0
2	Doomraon	15 12	12 8	19 0	18 0	...	19 0
3	Rughoonathpore	15 12	12 12	19 0	17 12	...	19 0
4	Chousah	16 0	14 0	19 0	18 0	...	
1	Sasseram	14 8	12 0	18 0	16 8	...	18 0
2	Chennary	14 4	13 4	15 12	16 0	...	16 4
3	Akberpore	15 0	12 8	16 0	16 0	...	20 0
1	Bhubhooa	13 8	12 0	16 8	16 8	...	17 0
2	Mohunia	13 12	10 0	17 0	17 0	...	17 0
3	Durgawti	15 0	12 0	18 0	19 0	...	19 0
4	Chynepore	13 0	10 8	17 0	17 0	..	
5	Hatta	13 8	12 0	16 8	17 0	...	17 0

APPENDIX B.

Comparative Statement of Crimes as per Government circular No. 4081, *dated* 20*th December* 1873, *for Shahabad District.*

DACOITY—		
Heading Nos. 30 and 31 of Crime Return A, Part I	Month of July 1872	1
	Corresponding month of July 1873	0
	Ditto ditto 1874	0
ROBBERY—		
Heading Nos. 32 and 33 of Crime Return A, Part I	Month of July 1872	0
	Corresponding month of July 1873	0
	Ditto ditto 1874	0
THEFT—		
Heading No. 43 of Crime Return A, Part I, excluding cattle theft	Month of July 1872	28
	Corresponding month of July 1873	34
	Ditto ditto 1874	47
Heading No. 35 of Crime Return A, Part I, lurking house-trespass, or house-breaking by night, with intent to commit theft ...	Month of July 1872	119
	Corresponding month of July 1873	146
	Ditto ditto 1874	185
Heading No. 36 of Crime Return A, Part I, house-trespass, with a view to commit theft	Month of July 1872	0
	Corresponding month of July 1873	0
	Ditto ditto 1874	0
Total of all three columns ...	Month of July 1872	148
	Corresponding month of July 1873	180
	Ditto ditto 1874	232

APPENDIX C.

List of Relief Works in the Shahabad District, and Laborers on them, during the Fortnight ending 8*th August* 1874.

NAMES OF WORKS.	Men.	Women.	Children.	Total.
ARRAH SUB-DIVISION.				
Raising Sahar and Arrah road	8,860	1,122	404	10,386
„ from Arrah to Jugdispore	7,763	1,675	445	9,883
„ Gudhani and Bihta road	631	100	.....	731
Repairs to Arrah road	178	66	27	271
Total ...	17,432	2,963	876	21,271
BUXAR SUB-DIVISION.				
Raising Poorunda and Sarrya road	5,574	2,915	1,294	9,783
Metalling Buxar Town road	1,353	1,233	510	3,096
Total ...	6,927	4,148	1,804	12,879
BHUBHOOA SUB-DIVISION.				
Raising from Durgowti to Chynepore	655	500	120	1,275
„ Bhugwanpore and Chynepore...	128	154	29	311
„ Pursutooah to Khyree road	3,120	3,027	352	6,499
„ Zamania to Durgowti road	152	192	146	490
„ Jehanabad to Burrown	1,317	1,993	407	3,717
„ Jehanabad to Bhubhooa road	1,353	1,453	94	2,900
Total ...	6,725	7,319	1,148	15,192
SASSERAM SUB-DIVISION.				
Raising Khyra and Dehree road	1,353	846	276	2,475
„ Bickram and Mohaniah road	.....	.....	.....	.....
Total ...	1,353	846	276	2,475
UNDER D. P. W. ... Arrah Sub-division	16,623	2,797	849	20,269
Buxar „	5,574	2,915	1,294	9,783
Bhubhooa „	6,725	7,319	1,148	15,192
Sasseram „	1,353	846	276	2,475
Total ...	30,275	13,877	3,567	47,719
UNDER DISTRICT ROADS. Arrah Sub-division	809	166	27	1,002
Buxar „	1,353	1,233	510	3,096
Bhubhooa „	.....	.....	.....	.....
Sasseram „	.....	.....	.....	.....
Total ...	2,162	1,399	537	4,098
GRAND TOTAL ...	32,437	15,276	4,104	51,817
a.—NUMBER OF LABORERS EMPLOYED UNDER D. P. W. On task-work	30,082	13,578	3,479	47,139
On daily wages	193	299	88	580
b.—DITTO UNDER SUB-DIVISIONAL OFFICERS. On task-work	2,162	1,399	537	4,098
On daily wages	.....	.....	...	.....
c.—DITTO UNDER COURT OF WARDS	Nil.			
Total ...	32,437	15,276	4,104	51,817
Total of task-work	32,214	14,977	4,016	51,237
Total of daily wages	193	299	88	580
GRAND TOTAL ...	32,437	15,276	4,104	51,817

APPENDIX D.

Statement of Food-grain imported by Rail during the Fortnight ending the 8th August 1874.

O WARD.

Stations.	Rice.			Wheat, Oats, and Barley.			Jowar.			Dal and Gram.			Other grain and Pulses.			Total.		Grand Total.
	Up.	Down.	Total.	Up.	Down.	Total.	Up.	Down.	Total.	Up.	Down.	Total.	Up.	Down.	Total.	Up.	Down.	
	Mds. Srs. Ch	Mds.	Mds. Srs. Ch.	Mds.	Mds.	Mds.	Mds.	Mds.	Mds.	Mds.	Mds. Srs. Ch.	Mds. Srs. Ch.	Mds.	Mds.	Mds.	Mds. Srs. Ch.	Mds. Srs. Ch.	Mds. Srs. Ch.
1. Arrah	.....	.....	.....	.....	2,414	2,414	.....	.....	.....	.....	.....	.....	.....	7,248	7,248	.....	9,662 0 0	9,662 0 0
2. Behia	.....	.....	.....	.....	.....	.....	199	.....	199	.....	1,710 0 0	1,710 0 0	.....	.....	.....	199 0 0	1,710 0 0	1,909 0 0
3. Rugoonathpore	584 0 0	.....	584 0 0	.....	.....	.....	.....	.....	.....	.....	.....	.....	.....	430	430	584 0 0	430 0 0	1,014 0 0
4. Doomraon	.....	.....	.....	.....	.....	.....	.....	.....	.....	.....	.....	.....	.....	.....	.....	.....	.....	.....
5. Buxar	106 0 0	.....	106 0 0	.....	.....	.....	.....	.....	.....	.....	.....	.....	.....	806	806	106 0 0	806 0 0	912 0 0
Total	690 0 0	.....	690 0 0	.....	2,414	2,414	199	.....	199	.....	1,710 0 0	1,710 0 0	.....	8,484	8,484	889 0 0	12,608 0 0	13,497 0 0

Inward.

1. Arrah	16,827 0 0	.....	16,827 0 0	15,527	2,839	18,366	202	.....	202	.....	.....	.....	30,172	9,113	39,285	62,776 0 0	11,952 0 0	74,728 0 0
2. Behia	5 30 0	.....	5 30 0	.....	1,056	1,056	.....	456	456	.....	3,579 10 0	3,579 10 0	.....	169	169	5 30 0	5,259 10 0	5,265 0 0
3. Rugoonathpore	.....	.....	.....	.....	.....	.....	.....	.....	.....	.....	337 0 0	337 0 0	.....	1,551	1,551	.....	1,888 0 0	1,888 0 0
4. Doomraon	938 0 0	.....	938 0 0	.....	3,425	3,425	.....	.....	.....	.....	.....	.....	.....	1,604	1,604	938 0 0	5,029 0 0	5,967 0 0
5. Buxar	712 0 0	560	1,272 0 0	.....	.....	.....	.....	.....	.....	.....	.....	.....	.....	22,580	22,580	712 0 0	23,140 0 0	23,852 0 0
Total	18,482 30 0	560	19,042 30 0	15,527	7,320	22,847	202	456	658	.....	3,916 10 0	3,916 10 0	30,172	35,017	65,189	64,431 30 0	47,268 10 0	1,11,700 0 0

N. B.—Out of the above total 32,435 maunds are Government grain delivered at the Arrah station for the Sarun district.

Statement showing the Consumption and Storage of Government Grain in the District of Shahabad for the Fortnight ending on the 8th August 1874.

Names of Circles.	Dates for which figures are given.	Total allotment of Government grain.	Total quantity of grain stored, exclusive of grain transferred to other districts.	Total quantity of Government grain consumed up to date.					Estimated grain receipts of the ensuing fortnight.	Estimated grain expenditure of the ensuing fortnight.
				By sale to public or to laborers.	By gratuitous distribution in any shape.	By advances to ryots.	By payment in kind to laborers.	Total.		
		Mds. S. C.	Mds. S. C.	Mds. S. C.	Mds. S. C.	Mds. S. C.	Mds. S. C.	Mds. S. C.	Mds.	Mds.
Arrah	8th Aug. 1874	22,300 0 0	14,741 0 0	1,124 26 0	964 6 7	129 10 0	1,909 10 16	4,127 10 11	Nil	1,000
Buxar	Ditto ...	21,127 0 0	7,117 0 0	Nil	111 33 12	2,714 0 0	1,450 27 10	4,276 21 10	Nil	250
Bhubhooa and Sasseram ...	Ditto ...	33,577 0 0	33,577 0 0	6,541 16 4	256 39 6	875 32 0	1,651 12 12	9,325 27 10	Nil	2,500
	Total ...	77,004 0 0	55,435 0 0	7,666 2 4	1,332 39 9	3,719 9 0	5,011 9 6	17,729 19 15	Nil	3,750

ARRAH,
The 12th August 1874.

H. W. ALEXANDER,
Collector.

No. 2175F, dated Mozufferpore, the 13th August 1874.

From—C. F. WORSLEY, Esq., Offg. Collector of Tirhoot,

To—The Offg. Secretary to the Government of Bengal, Scarcity and Relief Dept.

I HAVE the honor to submit my narrative of scarcity and relief in the Hajeepore, Tajpore, and Sudder sub-divisions for the fortnight ending 8th August 1874.

A.—STATE OF THE COUNTRY.

2. In Hajeepore sub-division prices on the whole may be said to have remained stationary, variations having nowhere exceeded three-quarters of a seer in the rupee, while a fall in one place has usually been counterbalanced by a rise in another.

3. In the southern marts of Tajpore sub-division "prices have varied but little, if at all;" but at Tajpore itself all kinds of grain, except rice, have risen in value.

4. In the Sudder sub-division Government prices continue to prevail, and the demand for Government grain still increases. During the fortnight the town bunneahs have purchased no less than 27,318 maunds of grain from our godown, all of which they have sold either in the town or in adjacent villages; and so dependent upon Government have they now become for their supplies, that the stoppage of our sales for a few days would, I feel sure, be followed by disastrous consequences.

I have repeatedly visited the grain market, but have not seen a single shop in which any locally-produced grain, except oats, can be purchased. The bazar chowdree informs me that about 400 maunds of the grain daily purchased from us by the bunneahs are regularly distributed through baiparies in neighbouring villages; and I have reason to hope that their agency will shortly enable us to dispense with sales at many of our sub-golas.

5. The subjoined statement shows the kinds and prices of grain selling at some of the principal marts on 8th instant:—

Names of Marts.	Wheat.	Barley.	Common rice.	Indian-corn.	Gram.	Murwa.
Hajeepore	13½	18	9¾	...	18	...
Lalgunge	15	19	10½		19	...
Mhoweh	12	16¼	9	14	15½	18
Tajpore	14	17	10	...	19	18
Mozufferpore	14	16	13	16	18	...

6. The rainfall during the fortnight was as follows:—

Hajeepore	5·71
Tajpore	1·09
Mozufferpore	2·14

7. In my telegram dated 4th instant, I informed you that the prospects of the makai crop were deteriorating from want of rain; but I have since ascertained that both the dhan and makai crops have suffered greatly in several places. Even in Hajeepore sub-division, in spite of a comparatively good fall of rain, the dhan is backward; there is, however, as yet no serious cause for alarm in that quarter. But the Tajpore Officer takes a very gloomy view of prospects, reporting as follows:—

"There has been rain at Tajpore on only four days during the fortnight, aggregating 1·09. This scanty rainfall has caused, and is causing, the most grave anxiety for the bhadoi crop and also for the dhan. During the latter half of the week there was a good fall of rain in the south-west, and Mr. Lloyd of Shapore Undi, who twelve days ago wrote anxiously of

the prospects, now reports that there has been 'nearly sufficient rain for the bhadoi crops, and that the yield is likely to be, if any thing, above the average.' With the extraordinary partiality which has marked all the rains this year, the rest of the sub-division, except perhaps the part about Dulsing Serai (where rumour says similar rain fell), has not been so favoured. A magnificent promise is thus daily failing. There cannot now be the full crop once expected. I fear that even immediate rain would hardly secure a 10-anna crop all round, and that for every day's drought the outturn loses nearly an anna. In some villages towards Poosah, where the prospect was the very finest, the drought has prevented some of the makai putting out cobs, and here and there it is being cut for cattle; elsewhere grain is only forming half up the cob, and in the east and west makai only half-grown is to be seen in flower.

"Cownee and sama, though more forward, and so less liable to injury, are somewhat shrivelling. It is in the murwa that I still have hopes. Early rain would yet catch the majority of this not yet in ear, and bring it on to a fair outturn. A continuance of drought will, however, affect this even more seriously than makai.

"Dhan even in the south-west is not looking well. Mr. Lloyd writes: 'It has in many places hopelessly gone, and if we have not good rain soon, it will go altogether.' It is everywhere very backward. There is, however, yet time to transplant, and in this way the prospects of the transplanted dhan are more favorable than that sown broadcast.

"The Balgach pergunnah has been inundated by the Ganges, and much damage has been done to the makai. Fortunately a plentiful harvest of cheena has been there reaped. This grain is said to be selling in Balgach at 30 seers to the rupee, but it does not find its way northwards."

8. I have just returned from visiting Poosah and the northern part of Tajpore sub-division with the Commissioner, and I may mention that it is the general opinion in that part that the outturn of the makai crop cannot exceed 10-annas.

9. In the Sudder sub-division the crops promise well in the northern circles; but elsewhere the makai has suffered more or less from want of rain. I fear that this crop will not on an average be more than 10-annas. In the Sudder circle there is still a good deal of dhan to be transplanted, but the work cannot proceed without more rain. During the last three or four days there have been some good showers of rain in and around Mozufferpore, but I doubt if there has been general rain throughout the sub-division.

10. With regard to the condition of the people, the Tajpore officer observes: "The people seem to me more hard pressed than they have ever been, and several of the factory managers have observed this also. The drought has thoroughly disheartened the ryots, and it certainly is depressing, after the hard times of the past nine months, to see a magnificent crop daily withering when so near harvest. * * * I have seen among the cultivators of some parts a more pinched look than heretofore, and appearance more like that I noticed in the Bahlempore circle before the relief works there were started." In Hajeepore sub-division there are at present no signs of distress, and Mr. Tute thinks that "the advances we have given (solely to cultivators) will carry the people through." In the Sudder sub-division, notwithstanding the efforts that have been made to relieve all cases of distress, emaciated objects may still be seen occasionally. Within the last week I have myself seen two starving adults, little more than skeletons, who had wandered into the town in search of food; and the Belsund superintendent, in reporting on the increased number of paupers receiving charitable relief, remarks that "it is difficult to imagine how such diseased and decrepit wretches exist at all in ordinary years."

11. There have been no cases of death from starvation.

B.—Relief Works.

12. The number of labourers employed daily in the three sub-divisions is as follows:—

Hajeepore	4,052
Tajpore	11,070
Mozufferpore	75,385
Total ...	90,507

This number is 6,278 in excess of the number shown in my last narrative. The increase has been confined to Tajpore and Mozufferpore. In Hajeepore there has been a decrease of nearly 1,300 labourers.

13. The Tajpore officer expects during this fortnight "to have more people than ever on the works, as there is now little or nothing doing in the fields." He also thinks "that it will be advisable under any circumstances to keep the relief works open for another month."

14. From the annexed statement of labour for the Sudder sub-division, it will be seen that nearly two-thirds of the labourers are women and children. What effect the reduced rates of wages (*i.e.*, 10, 9 and 6 chittacks of grain per man, woman, and child daily) will have on existing numbers generally remains to be seen. In the Sudder circle, where 17 road-works were in course of construction, the whole of the labourers on two works at once struck when the new rates were introduced. They have since, however, asked for re-employment at these rates, and I have therefore ordered the works to be re-opened. On the other 15 works the labourers have all remained. In the Toorkee circle, where 7,786 labourers were being employed, there has been a general strike. The Superintendent writes—"Labourers have been coming steadily to the relief works; but the last few days, since the reduction of wages the works have been completely forsaken; but I think that in a few days many will return, that is, when they run out of the small stores of grain which I believe many have managed to save from the former rates they received" From other circles I have not yet received any information on this subject.

15. I sincerely trust that the "barest subsistence wages," which I fixed in accordance, as I thought, with His Honor's instructions, may not be maintained to the end of the season. As an experiment, they may serve to test the necessities of the labourers; but when these have been clearly established, such rates, I submit, must necessarily impair the efficiency of their work. It may be that I have given a stronger meaning to His Honor's expression than it was intended to convey, and that instead of fixing "barest subsistence wages" for human beings, I should have fixed "barest subsistence wages" for *labouring persons*. If this be so, the old rates (especially in the planter's circles) would admit of little reduction.

16. The large increase of labourers in the Kantee *cum* Reghai circle is a matter which I intend to investigate on 14th instant; though, bearing in mind the large amount of damage done to the crops in this circle, and the fact that many cultivators must have been thrown out of employment, I see no reason to suspect laxity of supervision. The probable future necessities of this large number of persons are the main cause of my uneasiness and anxiety to judge for myself.

17. I may repeat here (what I have already communicated to you by telegraph) that I apprehend great pressure during the ensuing five weeks, or until the produce of the bhadoi crop gets well into the markets.

C.—Transport of Food.

18. Under this head the Hajeepore officer makes no remarks, though I should have been glad to receive some explanation of the very great difference in the prices of rice at Hajeepore and Patna. In the former town the price is 10 seers, in the latter 16 seers per rupee. Wheat again is selling at 13½ seers in Hajeepore, and at 16½ seers in Patna. I know as a fact that at Lalgunge (as I mentioned in my last narrative) there is a great demand for rice, and it is reasonable to suppose that the demand exists at Hajeepore. It seems to me that either the Patna prices must be nominal, or that private trade, when left to itself, is wholly inoperative in this district as an importing agency.

19. The Tajpore officer reports that private trade has lately fallen off in his sub-division, and believes that the Government sales in the Durbhunga sub-division have had an injurious effect upon it. He also thinks that the smaller traders are unable to pay the high rates now demanded for boats. I am not in a position to dispute the correctness of these views, but I know that the manager of Jeetwarpore factory (close to Nagurbustee) finds no difficulty in disposing of rice which he has imported with an advance from Government at the rate of 11 seers per rupee. Further, the extreme lowness of the Boor Gunduck at the present time is very unfavourable to large boats; indeed, I have just learnt that several boats laden with Government grain, and bound for Mozufferpore, cannot get higher up the river than Nagurbustee.

20. I have not heard of any supplies of grain being brought into the Sudder sub-division by private traders.

D.—Storage.

21. The amount of Government grain that has been stored is as follows:—

	Mds.	Srs.	Ch.
Hajeepore	41,531	10	12
Tajpore	53,908	35	4
Mozufferpore	6,30,543	34	0

22. With reference to paragraphs 18 and 19 of my last narrative, I found on enquiry that "the balance of the 60,000 maunds lying at Doolee" was *nil*. I had also omitted in estimating my stocks to make due allowance for wastage. I was obliged therefore, on 5th instant, to apply by telegraph for another lakh of maunds, and I understand that Colonel MacGregor has proceeded to Monghyr to arrange for its despatch.

23. With reference to Government letter No. 4741—S.R., I beg to report that wetted grain is always the first to be sold or used at relief works as soon as it has been dried, and that rice in the Government golas is generally in good condition. I append a statement showing the total amount (Rs. 2,17,125) paid into the treasury up to the 10th instant on account of sale proceeds of grain.

E.—Advances.

24. Applications for advances are still very numerous, but are being disposed of as promptly as possible.

F.—Charitable Relief.

25. The number of recipients of charitable relief in the three sub-divisions is as follows:—

Hajeepore	3,342
Tajpore	5,483
Mozufferpore	18,395
Total ..	27,220

G.—Financial Results.

26. The subjoined table shows our expenditure for Hajeepore, Tajpore, and Mozufferpore subdivisions during the fortnight under review:—

		Rs	A.	P
1	Salaries, establishments, and office contingencies	13,284	2	3
2	Miscellaneous	500	0	0
3.	Transport of Government grain	60,567	13	5
4.	Storage (including building and repairs)	830	8	6
	Total ...	75,182	8	2

P.S.—With reference to paragraph 16, I have the honor to add that I have this morning ridden over the northern portion of the Kantee circle, have visited some relief works, and have conferred with the assistant manager of Reghai out-work. It appears that the reduced rates of wages were introduced in this circle on the 6th instant, and that the average daily numbers for the week ending 13th instant are as follow:—Men 2,796, women 1,722, children 632; total 5,150. Though there has been a decrease on the whole, it has not been very marked or important. The cause of the relief works being now so much frequented is exactly what I supposed, viz. the destruction of crops by inundation. All the first sowings of rice were completely ruined, and though second sowings were made, there has not been sufficient rain lately to admit of the seedlings being transplanted Besides the young dhan, I regret to say that other crops have suffered more or less severely. Sama and kownee have gone entirely, and the makai cobs have scarcely filled at all. The assistant manager believes that Government must continue to give assistance to the people in his circle up to the end of the year. In one large village (Mundaya), where the crops were wholly destroyed and the waters have not subsided (the lands being all low churs), the people one and all are only kept alive by relief works and advances of grain. In one or two other villages there is very great pressure, and I may say generally, that without the assistance now being given by Government, great mortality would ensue in the northern portion of Kantee circle. The labourers complain of the reduction of wages, but not so much as might have been expected.

APPENDIX OF LABOUR

Mozufferpore Sub-division.

Names of Circles	Daily average for the fortnight				Number on last day				Remarks
	Men	Women	Children	Total	Men	Women	Children	Total	
Sudder	983	3,313	705	5,001	1,220	2,872	635	4,727	Figures up to 6th August
Daudpore out-work	251	533	98	882	443	954	161	1,558	Ditto 6th ditto
Bheeumpore out-work	1,042	943	606	2,591	1,097	1,513	561	3,171	Ditto 6th ditto
Chajun	383	1,230	345	1,958	524	1,163	228	1,915	Ditto 6th ditto
Athar	3,155	3,973	1,128	8,256	4,287	5,352	1,261	10,900	Ditto 7th ditto
Kuttra	83	49	11	143	124	114	34	272	Ditto 6th ditto
Toorkee	3,163	3,333	1,290	7,786	3,109	3,264	1,235	7,608	Ditto 5th ditto
Belsund	25	30	13	68	8	12	13	33	Ditto 6th ditto
Rajkhund	389	1,820	755	2,964	418	1,843	884	3,145	Ditto 6th ditto
Kantee	3,508	4,588	1,375	9,471	6,181	8,145	2,203	16,529	Ditto 6th ditto
Reghai out-work	3,571	4,025	778	8,374	2,677	3,780	863	7,320	Ditto 6th ditto
Moteepore	1,587	2,432	2,359	6,378	1,963	2,427	2,419	6,809	Ditto 6th ditto
Sahebgunge	464	2	1	467	16			16	Ditto 6th ditto
Doorlah	1,956	3,599	2,152	7,707	2,671	4,086	2,781	9,538	Ditto 6th ditto
Seraya	1,759	1,174	675	3,608	4,928	1,380	549	6,857	Ditto 6th ditto
Jaintpore	1,335	3,712	2,005	7,052	1,859	4,444	2,116	8,419	Ditto 5th ditto
Gaghutty	248	381	173	802	253	325	128	706	Ditto 7th ditto
Works under the Executive Engineer	1,572	243	62	1,877	1,562	143	35	1,740	Ditto 7th ditto
Total	25,474	35,380	14,531	75,385	33,340	41,817	16,106	91,263	

Tajpore Sub-division.

Names of Circles	Names of Works	Average number of persons on daily wages			Average number of persons on task-work			Total average number of persons		
		Men	Women	Children	Men	Women	Children.	Men	Women	Children.
Poosah	Birowlee to Tajpore road	190	195	184				190	195	184
	Birowlee to Sukhee road				936	5		936	5	-
	Supplying grass to mules at Poosah	13	19	56	185	121	88	198	140	144
	Jitwarpore to Hurpore, Poosah road			..	13	.		13		. .
	Pokhrera road ...									
Bahlempore	Bahlempore to Sukhee road	.	..		317	170	304	317	170	304
	Kasturi Serai road ..			.	74			74	.	
	Sukhee bund .			. .	186		.	186		. .
	Bordiha				51			51		
	Simarwara road				257	466	460	257	466	466
	Bahwara and Shahpore road	51	66	17	282	369	461	333	435	478
	Simarwara and Loma road	61	59	.	412	153	175	473	212	175
Shahpore Andi	Mohna to Shahpore road	60						60		
Narhan	Narhan ghât road				35			35	.	..
Dholee ..	Miscellaneous works .	89	166	80	.		.	89	166	80
Tajpore .	Miscellaneous works	15	1	11			..	15	1	11
	Butch ghât road	6	7	10		.	..	6	7	10
Dulsing Serai	Ganges embankment	1,717	191	83	1,130	717	259	2,847	908	342
	Dulsing Serai to Peinbai bonda road	28					..	28		
Harsingpore	Harsingpore tank .	62						62		
	Total	2,292	704	441	3,878	2,001	1,753	6,170	2,705	2,195

APPENDIX OF LABOUR AND CHARITABLE RELIEF.

Hajeepore Sub-division.

Names of Works.	Number on daily wages.			Number on piece-work.			Total number of laborers.			Average daily number of recipients of charitable relief.
	Men.	Women.	Children.	Men.	Women.	Children.	Men.	Women.	Children.	
CHUPTAH CIRCLE.										
UNDER MR. R. PARK.										
Village roads	.....	.....	.....	183	175	11	183	175	11	.....
Total ...	.....	.....	.....	183	175	11	183	175	11	136
SINGHIYA CIRCLE.										
UNDER MR. POPE.										
Lalgunge road	.....	.....	.....	35	.....	.....	35	.....	.....	.....
Ataoollahpore „	.....	.....	.....	35	1	1	35	1	1	.....
Filling ditches at Ataoollahpore	.....	.....	.....	71	22	13	71	22	13	.....
Nowadah road	.....	.....	.....	19	2	.....	19	2	.....	.....
Kumtoulia bridge	.....	.....	.....	5	4	4	5	4	4	.....
Total ...	.....	.....	.....	165	29	18	165	29	18	333
SHAHPORE CIRCLE.										
UNDER MR. J. SMITH.										
Soomairgunge road	.....	.....	.....	838	.....	.....	838	.....	.....	.....
Hurpore Arrareah „	.....	.....	.....	764	.....	.....	764	.....	.....	.....
Repairing road from Soohai to Digut	.....	.....	.....	178	.....	.....	178	.....	.....	.....
Making platform at Shahpore tank	.....	.....	.....	40	42	74	40	42	74	.....
Total ...	.....	.....	.....	1,820	42	74	1,820	42	74	996
KARHARI CIRCLE.										
UNDER MR. CAMPBELL.										
Shahpore, Chitawarah and Karhari road ...	.....	.....	.....	38	47	36	38	47	36	.....
Mahnah road	.....	.....	.....	59	.....	.....	59	.....	.....	.....
Total ...	.....	.....	.....	97	47	36	97	47	36	370
BHATOWLIA CIRCLE.										
UNDER MR. MACGREGOR.										
Bellwar road	.....	.....	.....	300	14	153	300	14	153	.....
Total ...	.....	.....	.....	300	14	153	300	14	153	456
CHATWARAH CIRCLE.										
UNDER MR. BLAKE.										
Tajpore road	.....	.....	.....	343	.....	.....	343	.....	.....	.....
Mahnah „	.....	.....	.....	139	.....	.....	139	.....	.....	.....
Karhari „	.....	.....	.....	208	.....	.....	208	.....	.....	.....
Total ...	.....	.....	.....	690	.....	.....	690	.....	.....	407
HAJEEPORE CIRCLE.										
UNDER SUB-DIVISIONAL OFFICER.										
Hajeepore road	.....	.....	.....	42	154	2	42	154	2	.....
Total ...	.....	.....	.....	42	154	2	42	154	2	644
Grand Total ...	.....	.....	.....	3,297	461	294	3,297	461	294	3,342

Statement of Charitable Relief for the Mozufferpore Sub-division for the Fortnight ending 8th August 1874.

Names of works or places at which relief is given.	Number charitably relieved, who are not capable to work.—B.				Number charitably relieved, who cannot work owing to their caste, &c., described in Central Committee's resolution dated 11th March, as coming under heading D.				Number employed in cotton spinning, rope twisting, &c., &c., as per Central Committee's resolution, dated 4th March, heading C.				Total number of persons relieved under heads B, C, and D of the resolution.				Quantity of grain spent in charitable relief.		Price of grain spent on charitable relief at Government rate.		Total amount spent in charitable relief, exclusive of price of grain, during the fortnight.	Total amount spent in charitable relief, exclusive of price of grain, up to end of the fortnight.
	Total up to date of return.		Daily average for the fortnight.		Total up to date of return.		Daily average for the fortnight.		Total up to date of return.		Daily average for the fortnight.		Total up to date of return.		Daily average for the fortnight.		During the fortnight.	Up to the end of the fortnight.	During the fortnight.	Up to the end of the fortnight.		
	Adults.	Children.	Adults.	Children.	Adults.	Children.	Adults.	Children.	Adults.	Children.	Adults.	Children.	Adults.	Children.	Adults.	Children.	Mds. Srs.	Mds. Srs.	Rs. A. P.	Rs. A. P.	Rs. A. P.	Rs. A. P.
Mozufferpore town ...	39,662	2,043	333	23	.....	.....	.....	.....	.....	.....	.....	.....	39,662	2,043	333	23	61 11	529 26	183 13 0	1,528 8 0	... .	662 12 10
Sudder circle	37,883	6,780	599	66	86	.....	.....	.....	9,792	.....	93	.....	47,761	6,780	692	66	443 39	1,428 26	1,267 3 3	4,063 11 10	.....	2,347 7 10
Bhikunpore out-work	... ..	.....	86	... ..	.....	.....	.....	.....	.....	.....	.....	.....	. ...	.....	86	.....	27 11	66 5	77 15 8	195 13 8	.....	.....
Chajan	65,352	27,660	1,474	492	1,849	116	51	4	947	2	42	.....	68,148	27,778	1,567	496	563 8	2,151 2	1,178 12 3	5,631 0 5	.....	360 0 0
Othar	16,604	7,679	208	79	4	.....	.....	.....	102	.....	1	.....	16,710	7,679	209	79	56 0	306 26	172 0 10	1,121 7 4	13 5 6	329 5 6
Kuttra	23,236	11,806	843	1,452	270	42	19	3	1,452	.....	103	.....	24,958	11,848	965	1,455	443 35	3,002 37	1,267 11 6	9,058 9 7	... .	3,716 3 6
Toorkee	22,988	5,787	532	98	... ..	.....	.....	.....	2,034	.....	24	.....	25,022	5,787	556	98	169 1	403 10	422 8 0	1,236 5 8	15 0 0	1,031 10 0
Belsund	78,171	49,490	1.783	1,286	1.000	133	26	6	378	.....	17	.....	79,549	49,623	1,826	1,292	526 13	2,488 36	1,487 14 6	6,020 14 6	.....	2,461 9 1
Rajkhund	71,206	39,422	1,520	590	39,012	8,463	915	201	6,931	.....	34	.....	117,149	47,885	2,299	791	968 19	2,651 31	2,842 10 2	7,378 7 6	218 6 0	2,258 6 0
Kantee	.....	.....	120	22	.....	.....	.....	.....	.....	.....	.....	.....	.....	.....	120	22	47 27	242 36	136 4 0	748 7 0	... ..	237 4 0
Reghai out-work ...	.....	.....	70	46	.....	.....	.....	.....	.....	.....	.....	.....	.....	.....	70	46	16 13	150 16	48 15 0	451 0 0	.....	.....
Matipore	.....	.....	369	20	.....	.....	.....	.....	.....	.....	.....	.....	.....	.....	369	20	97 5	339 31	298 12 0	1,042 0 6	.....	.....
Sahebgunge	.....	.....	544	162	.....	.....	1	1	.....	.....	.....	.....	.....	.....	545	163	191 2	898 18	282 7 3	1,337 5 3	.....	100 0 0
Dooriah	.....	....	1,519	534	.....	.....	.....	.....	.....	.....	20	.....	.....	... ..	1,539	534	507 1	1,936 36	1,631 2 0	6,028 15 9	.....	1,631 2 0
Seraya	78,792	44,367	441	133	.....	.....	.....	.....	.....	.....	.....	.....	78,792	44,367	441	133	389 38	2,409 39	1,015 7 9	7,537 10 0	.....	.....
Jaintpore	.....	.....	87	36	... ..	.....	.....	.....	.....	.....	41	.....	.....	.....	128	36	199 7	756 16	597 0 0	2,268 9 0	.....	.....
Gaighuttee	.....	.....	586	274	.....	... ..	19	.....	.....	.....	517	... ..	.....	.....	1,122	274	422 18	2,022 27	1,178 2 3	5,379 1 7	.....	.....
Total ..	433,894	195,034	10,914	5,313	42,221	8,754	1,061	215	21,636	2	892	.....	497,751	203,790	12,867	5,528	5,130 8	21,786 18	14,088 11 4	61,027 15 7	246 11 6	15,135 12 9

APPENDIX C.

Charitable Relief, Tajpore.

NAMES OF CIRCLES.	NUMBER OF PERSONS WORKING ON				AVERAGE NUMBER OF PERSONS IN RECEIPT OF CASH, COOKED AND UNCOOKED FOOD.		
	Cotton.	Putwa.	Cloth.	Bamboo.	Cash.	Cooked food.	Uncooked food.
Poosah	10	4	1	.....	.....	.....	247
Nurhan	94	11	.....	4	11	11	63
Shahporeandi	24	.....	.....	.....	20	.....	377
Harsingpore	25	1	16	.....	80	.....	622
Arangur	11	.....	.....	.....	.....	.....	86
Joudaha	79	9	.....	.....	.....	.....	170
Bahlempore	1,143	144	260	.....	.....	36	680
Dholee	.....	.....	...	.....	.....	.....	335
Tajpore	.....	.....	.....	.....	.....	.....	.....*
Dulsing Serai	730	.....	179	.....	.....	.....	1†
Total ...	2,116	169	456	4	111	47	2,580

* Return not received.

† Return I think incorrect.

MOZUFFERPORE SUB-DIVISION.

Statement of Grain Allotted, Stored, and Consumed for the Fortnight ending the 8th August 1874.

1	2	3	4	5	6	7	8	9	10	11	12
				Total quantity of grain consumed up to date.							
Names of Circles.	Dates for which figures are given.	Total allotment of Government grain.	Total quantity of grain stored, exclusive of grain transferred to other districts.	By sale to public or to laborers.	By gratuitous distribution in any shape.	By advances to ryots.	By payment in kind to laborers.	Total.	Estimated grain receipt of the ensuing fortnight.	Estimated grain expenditure of the ensuing fortnight.	Remarks.
		Mds.	Mds. Srs. Ch.	Mds. Srs. Ch.	Mds. Srs. Ch.	Mds. Srs. Ch.	Mds. Srs. Ch.	Mds. Srs. Ch.	Mds. Srs. Ch.	Mds. Srs. Ch.	
Mozufferpore, Kanhauli gola	8th August ..		92,425 23 0	13,860 22 0	529 26 0	608 31 0	1,524 39 0	16,523 38 0			
" Opium godown gola.			1,99,066 20 0	51,436 20 0	.....	225 0 0	547 16 0	52,208 36 0			
Rasulpore gola	6th " ...	3,94,978	3,400 0 0	.....	66 5 0	.....	1,750 27 0	1,816 32 0			
Sudder circle . ..	6th " ...		.....	7,718 8 0	1,428 26 0	26,625 21 0	25,676 3 0	61,448 18 0			
Chajun "	6th " ...		.....	1,422 0 0	2,151 2 0	7,743 30 0	3,766 16 0	15,083 8 0			
Othar "	7th " ...	10,000	22,000 0 0	3,727 2 0	306 26 0	8,757 18 0	8,540 36 0	21,332 2 0			
Kuttra	6th " ...	57,514	27,144 13 0	10,067 9 0	3,002 37 0	9,877 16 0	3,364 35 0	26,312 17 0			
Toorkee	5th " ...	30,862	24,457 15 0	3,426 5 0	403 10 0	6,919 5 0	10,470 21 0	21,219 1 0			
Belsund	6th " ...	43,508	45,034 7 0*	2,977 30 0	2,488 36 0	19,450 20 0	1,638 15 0	26,555 21 0	1,00,000 0 0	1,10,000 0 0	* The Superintendent has corrected these figures.
Rajkhund "	6th " ...	40,000	43,536 0 0	7,806 37 0	2,651 31 0	5,522 30 0	4,043 32 0	20,025 10 0			
Kantee "	6th " .	15,000	17,476 0 0	3,799 30 0	242 36 0	4,129 20 0	13,457 5 0	21,629 11 0			
" Reghai out-work .	6th " ...	10,000	11,000 0 0	1,204 9 0	150 16 0	4,050 32 0	5,519 36 0	10,925 13 0			
Matipore circle	6th " ...	15,000	23,158 28 0	4,282 15 0	339 31 0	11,707 17 0	5,827 12 0	22,156 35 0			
Sahebgunge "	6th " ...	44,462	26,785 0 0	4,218 21 0	898 19 0	2,701 38 0	6,189 33 0	14,008 31 0			
Dooria "	6th " ...	15,000	30,500 0 0	3,514 21 0	1,936 36 0	5,918 29 0	10,146 33 0	21,516 39 0			
Seraya "	6th " ...	15,000	30,663 26 0	8,869 35 0	2,409 39 0	10,716 30 0	3,759 37 0	25,756 21 0			
Jaintpore "	6th " ...	10,000	18,459 0 0	2,063 36 0	756 16 0	3,985 34 0	6,743 17 0	13,549 23 0			
Gaighuttee "	7th " ...	25,000	15,437 20 0	5,199 33 0	2,022 27 0	7,413 1 0	584 10 0	15,219 31 0			
Total ...	.....	7,26,324	6,30,543 32 0	1,35,595 13 0	21,786 19 0	1,36,354 12 0	1,13,552 23 0	4,07,288 27 0	1,00,000 0 0	1,10,000 0 0	

APPENDIX B—GRAIN.

Tajpore Sub-division.

Names of Circles.	Date for which figures are given.	Total allotment of Government grain.	Total quantity of grain stored, exclusive of grain transferred to other districts.	Total quantity of Government grain consumed up to date. By sale to the public or to labourers.	By gratuitous distribution in any shape.	By advances to ryots.	By payment in kind to labourers.	Total.
		Mds. S. C.	Mds. S. C.	Mds. S. C.	Mds. S. C.	Mds. S. C.	Mds. S. C.	Mds. S. C.
Tajpore	1st May 1874.	10,000 0 0	*	.....	.....	.....	.....	.....
Poosah		.....	19,047 30 0	780 8 0	520 28 0	10,850 4 8	4,823 32 0	16,974 32 8
Chandchour		12,000 0 0	.....	.....	.....	.....	.....	.....
Arangar		8,000 0 0	3,171 6 12	67 2 8	209 13 4	1,087 10 0	26 6 8	1,389 32 4
Bahlempore		24,000 0 0	15,663 38 8	546 3 7	1,542 6 0	5,217 29 8	4,150 31 8	11,456 30 7
Shahpore Undi		10,000 0 0	200 0 0	.....	145 37 14	.....	.....	145 37 14
Tubhka sub-gola		.....	200 0 0	.....	.....	.....	1,24 12	1 24 12
Nurhun ditto		.....	1,000 0 0	71 14 0	227 32 7	17 6 13	183 26 12	500 0 0
Ganges embankment sub-golas ...		15,000 0 0	12,538 0 0	.....	3 6 0	.....	11,357 14 3	11,360 20 3
Hursingpore sub-golas...		.....	1,000 0 0	.....	... ..	600 0 0	.....	600 0 0
Dulsing Serai "		.....	500 0 0	No return received.		.....	.....	.....
Jandaha		.....	588 0 0	Ditto.		.....	.....	.....
Total ...	.....	79,000 0 0	53,908 35 4	1,464 27 15	2,649 3 9	17,772 10 13	20,543 15 11	42,429 18 0

* Return not received.

Statement showing the Storage and Consumption of Government Grain in the Gola of the Hajeepore Sub-division for the Fortnight ending 7th August 1874.

Names of Circles.	Date for which figures are given.	Total allotment of Government grain.	Total quantity of grain stored, exclusive of grain transferred to other districts.	Total quantity of Government grain consumed up to date. By sale to public or to labourers.	By gratuitous distribution in any shape.	By advances to ryots.	By payments in kind to labourers.	Total.
		Mds.	Mds. S. C.	Mds. S. C.	Mds. S. C.	Mds. S. C.	Mds. S. C.	Mds. S. C.
Hajeepore ...	7th August 1874.	50,000	8,832 21 12	1,256 35 0	600 8 4	2,202 20 0	169 16 5	4,228 39 9
Mahnah ...		.. ...	2,855 9 0	.....	319 39 8	1,086 23 8	4,382 21 0½	5,789 4 0½
Lalgunge ...		.....	3,543 0 0	.....	210 28 0	3,761 39 11	444 22 11	4,417 10 6
Shahpore ...		.....	15,000 20 0	.....	504 14 0	2,497 0 0	936 27 8	3,938 1 8
Sarsai ..		.....	5,000 0 0	92 17 3	70 22 0	2,817 26 4	413 4 6	3,693 29 13
Bhatoulia ...		.....	*	.....	356 17 0	1,262 34 12	355 6 12	1,974 18 8
Karhari ...		.....	6,300 0 0	828 28 0	238 15 0	1,668 2 4	141 23 12	2,876 29 0
Total ...		.....	41,531 10 12	2,178 0 3	2,300 23 12	15,296 26 7	7,143 2 6¼	26,918 12 12½

* Not furnished.

Statement showing the number of Dacoities, &c., perpetrated in the District of Tirhoot (Sudder, Hajeepore and Tajpore Sub-divisions) during the month of July 1872, 1873 *and the corresponding month of July* 1874.

		Sub-Divisions. Sudder.	Hajeepore.	Tajpore.
Dacoity— Headings Nos. 30 and 31 of Crime Return A, Part I.	July 1872	0	0	0
	" 1873	0	0	0
	" 1874	0	0	0
Robbery— Headings Nos. 32 and 33 of Crime Return A, Part I.	July 1872	1	0	0
	" 1873	0	0	0
	" 1874	0	0	0
House-breaking with or without theft— Heading No. 35 of Statement A, Part I.	July 1872	51	0	0
	" 1873	35	0	0
	" 1874	36	0	0
Theft— Heading No. 43 of Statement A, Part I.	July 1872	15	4	0
	" 1873	34	4	0
	" 1874	40	9	0
Total	July 1872	67	4	0
	" 1873	69	4	0
	" 1874	76	9	0*

* Return not received.

Remittances made to Mozufferpore Treasury and placed to credit of "Sale Proceeds of Grain."

Months.	Circles.	Amount.	Monthly total.	Remarks.
		Rs. A. P.	Rs. A. P.	
March	Mozufferpore	2,379 13 9	2,379 13 9	This is the minimun amount that can be placed to credit of "sale proceeds of grain." In many instances, circle officers have retained the money in order to meet their contingent expenditure.
April	Ditto	2,538 13 3	2,538 13 3	
May	Ditto	8,862 15 10	8,862 15 10	
June	Ditto	21,659 8 9	.....	
Ditto	Toorkee	3,303 10 [illegible]	.....	
Ditto	Gaighuttee	1,279 13 1	.....	
Ditto	Kuttra	18,202 2 2	.....	
Ditto	Chajun	175 7 3	44,620 9 3	
July	Mozufferpore	72,205 6 3	.....	
Ditto	Toorkee	3,888 4 5	.....	
Ditto	Gaighuttee	2,336 4 9	.....	
Ditto	Kuttra (6,295-1-9)	6,295 1 9	.....	
Ditto	Chajun	440 8 0	85,165 9 2	
August (1—10)	Mozufferpore	54,526 14 3	.....	
Ditto	Gaighuttee	5,400 0 0	.....	
Ditto	Chajun	109 2 0	.....	
Ditto	Belsund	2,737 15 0	.....	
Ditto	Sahebgunge	10,783 12 1	73,557 11 4	
	Total ...	2,17,125 8 7	2,17,125 8 7	

No. 1041, dated Durbhunga, the 10th August 1874.

From—C. T. Metcalfe, Esq., Additional Commissioner,

To—The Offg. Secretary to the Government of Bengal, Scarcity and Relief Dept.

I have the honor to submit my Narrative of Scarcity and Relief for the Fortnight ending Saturday, the 8th of August 1874.

State of the Country.

1. In the present narrative I have still to report a continuance of fine weather. The general want of rain is seriously affecting the harvest prospects, and a great deal will depend upon a rainfall during the next few days. The harvest prospects differ of course in different localities, but generally it may be said that the great murwa crop where not gathered requires rain to fill the heads, and that the transplanting of rice is delayed by the extremely dry condition of the soil. The present is no doubt a crisis, and the better to describe the exact state of things at this moment, I annex a map coloured according to the state of the crops, which, in the more northern portion of my jurisdiction, I have just carefully inspected. It will be seen that the least favorable prospects of rice and murwa are in that tract of country between the Kumlah and Bulan, but where the maize harvest has been a very good one.

2. The report for the different localities is as follows :—

Seetamurhee.—The scanty rainfall in this sub-division has not only interfered with the completion of rice transplanting, but has affected the bhadoi crops, which are nearly ready for cutting. Unless we have a heavy downfall, the outturn of the sathee will be very small, indeed next to nothing. Every morning there are indications of heavy rain, but the clouds towards mid-day disperse.

Poopree Sub-Division.

A heavy fall of rain is required to secure a heavy harvest. Indian corn partly gathered, partly ripening. Murwa and shama, both very thick crops; in places ripe and gathered; both crops, as also keonee and jeree, generally in the ear, and fast approaching maturity. Extensive fields of these crops are ripening, the stalks thick and juicy, but the seed wanting in fulness. The crops *already* gathered are exceptionally good. The paddy is in the lower lands healthy and growing vigorously; in the higher lands much in want of rain. In the Mudhoobunnee Sub-division the crops vary considerably. From the banks of the Chota Baghmutee to the Kumlah the murwa and Indian corn are very fair, and the paddy up to date very healthy. Between the Kumlah and Balân, constituting the Bukwa circle, the Indian corn is splendid, but murwa poor, and rice looking sadly in want of water; farther south, in what forms the Mudhoobunnee sudder relief circle, the crops are dry and have a withered appearance, and transplanting is, on the higher lands, stopped.

The condition is described as follows :—"Last fortnight was characterised by a general hopefulness induced by seasonable weather, general showers, and indications warranting expectations of a bountiful harvest. The present fortnight has been marked by short rainfall, extensive stoppage of agricultural operations, and anxiety as to the future of the paddy crops. The early bhadoi, murwa, and shama has been mostly secured against the chance of any great failure, but the later sown bhadoi and the whole of the paddy crops are seriously threatened." The weather is cloudy and there are occasional showers, but there has been no good fall of rain in this sub-division since the 22nd July, except at Kuchra, where there have been three heavy showers.

The agriculturists have in the lower lands taken advantage of the fine weather to resow most of the lands where the crops had been destroyed by the earlier floods. In some villages the seed has been found to be that of aous paddy and unsuited for transplanting, and fresh seed is being supplied by the Court of Wards.

The three worst tracts as regards prospects of crops in this sub-division, then, are Bukwa, Sudder Circle, Mudhoobunnee, and Motipore.

In Naraya, the state of things is better. The last heavy fall was on the 26th, and the crops are still healthy and growing vigorously, but still they would be improved by rain. The crops in the western half of the Putrahee circle are, similar to the Bukwa crops, stunted and poor, but the more western crops are very good indeed. The Durbungah situation may be best described in Mr. MacDonnell's own words,—"The continued drought has had an injurious effect on the murwa, which in places is turning yellow, a sure sign of decay and unhealthiness; insufficient moisture has also had the effect of checking transplanting. In the Hathi Sub-division, however, there has been a fair rainfall within the last few days, and the prospects have much improved

3. *Rainfall.*—

Seetamurhee	1·11 inches.
Poopree	...
Mudhoobunnee	2·3 ,,
Jhanjharpore	3·2 ,,
Matipore	2·8 ,,
Naraya	2½ ,,
Durbhunga	1·70 ,,
Hathi	½ inch.

In the last-mentioned sub-division there has been, as also at Naraya rates, a fall in excess of the quantity here given—

4. *Price-current for the fortnight under report.*

Names of Places.	Wheat.	Barley.	Rice.	Indian corn.	Murwa.	Pulses.	Remarks.
Mudhoobunnee	14	20	.....	16	16	.....	
Andramut	16	24	.....	26	21	.....	
Huslaki	13	.....	11*	.....	.....	.....	* Traders.
Baniputty	15	20	.....	.....	.....	.....	
Khujowlee	15	20	.....	20	.....	.....	
Lowkaba	16	18	.....	18	18	.....	
Naraya	11	.....	.....	.....	14	11	
West Putharee	14	18	.....	18	19	.....	
East Putharee	.....	.....	.....	.....	.....	.....	
Perozghur	12	.....	.....	.....	.....	.....	
Mohadromut	12	22	.....	.....	.....	.....	
Modheypore	6	.....	.....	.....	.....	.....	
Durbhunga	12	20¾	10†	.....	17½	.....	† Ditto.
Nagurbusti	16	18	.....	.....	.....	.....	
Rosserah	14	19	.....	.....	20	.....	
Poopree	.....	.....	10½‡	.....	32	17½	‡ Ditto.
Setamurhee	17	17	.....	18	18	.....	
Shewhur	16	18	.....	.....	.....	.....	
Majorgunge	16	.....	.....	.....	20	.....	
Sunbursa	18	20	.....	.....	16	.....	
Bela	18	18	.....	.....	30	.....	

5. *Public health, Poopree.*—Public health continues excellent. Returns are being received of the numbers who have died whilst receiving charitable relief. In 2 circles 17 persons out of 2,300 have died in 6 months. In Mudhoobunnee there were sporadic cases of cholera at Mahta and Bhatolia; otherwise there have been no epidemics. In the Bukwa circle, of the deaths reported, 18 are of persons on charitable relief. In Motipore, out of 30 reported deaths, 18 were of persons in receipt of charitable relief. In Durbhungah, there have also been a few sporadic cases of cholera.

For the Mohomedpore circle the following percentages are given by Dr. Macdonnell:—

	Beginning of July.	End of July.
Normal	66 per cent.	75 per cent.
Anæmic	21 „	22 „
Emaciated	9 „	3 „

Generally the condition of the people is so good that, with the cutting of the murwa crop, the number of persons receiving charitable relief may safely be diminished. Along the Northern Frontier there are, however, still numbers of haggard lean-looking persons, mostly wanderers from Nepaul, to be seen, and some few even of our own people, who remind me of the earlier famine months.

6. The following statement shows the number of relief labourers in the six Sub-divisions:—

Name of Sub-division.	Daily average of laborers on relief works.	Public Works.		Circle Officers.		Court of Wards.	
		Task.	Daily.	Task.	Daily.	Task.	Daily.
Seetamurhee	3,218	1,205	.....	.....	2,013	.....	.....
Poopree	2,088	1,132	.....	.....	956	.....	.....
Mudhoobunnee	14,951	6,757	2,288	2,241	3,665	.....	.....
Naraya	15,598	.....	1,312	1,811	11,745	401	329
Durbhunga	1,701	569	.....	.....	611	521	.....
Hathi	2,634	560	.....	.....	2,074	.....	.....
Total ...	40,190	10,223	3,600	4,052	21,064	922	329

There is a large increase in labourers in the Modheypore circle, but these are almost entirely women and children. The Relief Officer thought they needed relief, and, as their employment would not effect field work, they were employed on repairs to roads, making village footpaths; as the murwa crop ripens, these works will be closed.

7. The following statement shews the amouut of grain expended in payment of labour during the fortnight:—

Names of Circles.	Amount of Grain. Rice. Mds.	Pulses. Mds.
Durbungah	5,450*	.....
Hathee	4,781	.....
Mudhobunnee	10,272	430
Naraya	13,814	.....
Poopree	1,819†	.....
Setamurhee	1,495	8
Total ...	37,631	438

Amount of Grain Expended in payment of Labour in Seetamurhee.

Names of Circles.	Amount of Grain. Rice. Mds.	S.	C.	Pulse. Mds.	S.	C.
Belahee	8	33	0	.....		
Gurrha	58	1	8	.....		
Dyne Chupra	41	19	15	.....		
Dumrah	10	2	1½	8	3	11
Bathuaha	204	24	1½	.....		
Rajapatti	1	36	0	.....		
Seetamurhee	.....			.....		
Panchour	.....			.....		
Bhoothee	537	35	12	.....		
Sheohur	633	7	6	.....		
Bhagwanporo	Returns not received.					
Amwah						
Murpa						
Saidpore						
Total ...	1,495	39	12	8	3	11

* This amount includes labourers employed at golas, transport coolies, wage of bullocks, and cart drivers, and part payment of establishments, &c., &c., &c.

† Of which amount 765 maunds were paid for tokens. Return of one circle not received.

Amount of Grain Expended in payment of Labour during the fortnight ending 5th August 1874 in the Mudhoobunnee Sub-division.

Names of Circles.	Amount of grain paid by Circle Officers. Rice.	Amount of grain paid by Circle Officers. Pulse.	Amount of grain paid by Public Works Officers. Rice.
	Mds. Srs. Cht	Mds. Srs. Cht	Mds. Srs. Cht.
Mudhoobunnee	917 38 7	.....	1,206 24 14
Matipore	.....	430 15 10½	1,723 38 8
Jhanjharpore	431 23 8	.....	679 28 7½
Bukwa	898 2 1	.....	2,219 22 9½
Umgaon	1,499 8 10	.....	296 34 2
Kachra	286 3 0	.....	112 20 0
Total ...	4,032 35 10	430 15 10½	6,239 8 8¾

Storage of Grain.

8. All the grains in stock are being examined, re-stacked, and re-arranged, and in some places, where empty golas admit of it, the pulses are being separately stored.

The rice is not in any way getting damaged; damaged bags in which the rice is unfit for food, as they are discovered are destroyed, but they are very few in number.

9. *Sales.*—Sales in the western golas of Seetamurhee have been particularly brisk during the fortnight; 5,000 maunds were sold at Murpa, and what with sales and advances the golas were entirely emptied. To refill these golas grain has been pushed on from the surplus stocks at Dyne Chuprah, Iturwa, Kunhowlee, Sonebursa and Nurga. The Nepaulese have been eager purchasers all along the frontier.

10. At Amoah and Shewhur the grain stocks have fallen to about 3,000 maunds, and supplies have been actively sent from Bhugwanpore. In Bhootahee, sales are dull; also at Sonbursa and Kunhowlee.

In Mudhoobunnee Rs. 8,07,179-3-11 have been realized by sale of grain, and in Durbhunga Rs. 7,02,282; but there has been a falling off in the Mudhoobunnee sales, viz., 26,803 maunds, as compared with 40,335 in the previous fortnight, at the several stock-houses.

	Actual sales up to date.	
Seetamurhee	1,01,537	
Poopree	1,01,179	
Mudhoobunnee	3,93,644	Since increased by 12,000 maunds.
Naraya	54,303	
Durbhunga	1,93,167	
Hathee	2,80,275	
Total ...	11,24,105	

Receipt and Allotment of Grain in the Sub-division of Mudhoobunnee.

Mudhoobunnee sub-division.	Total grain allotted.	Number and names of store-houses.	Arrived at final destination.	Remarks.
	Mds.		Mds. Srs. Ch.	
Mudhoobunnee circle ...	1,20,000	Mudhoobunnee	1,06,629 28 9	
	75,000	Pandoul	70,333 30 0	
	40,000	Kewan	40,043 20 0	
Matipore circle	75,000	Rudhpore	75,321 25 1	
	85,000	Basdeopore	56,985 0 0	
Jhanjharpore circle	1,30,000	Jhanjharpore	1,00,525 0 0	
	60,000	Sarso	58,400 14 12	
Bukwa circle	1,10,000	Khajowli	1,02,241 20 0	
	60,000	Ladina	47,288 0 0	
		Sedhup Kalan	11,020 0 0	
	50,000	Korahya	36,947 20 0	
	40,000	Naradh	43,110 20 0	
Umgaon circle	48,000	Harlaki	90,939 0 0	
	43,000	Phet		
	44,000	Deodha		
Kachra circle	1,10,000	Benipatti	1,08,460 0 0	Of this amount 14,438 transferred to Arer.
	60,000	Palee	45,861 0 0	
	10,000	Arer	13,631 0 0	In addition to 14,438 received from Benipatti.
Total ...	11,60,000	Total ...	10,07,042 18 6	

Storage of Grain, Durbhunga Sub-division.

Names of Circles.	Quantity of Grain stored.
Durbhunga	1,54,408
Mohamedpore	1,47,951
Hyaghat	1,42,337
Warisnugur	97,168
Bundar	58,836
Lehra	54,000
Total for Durbhunga Relief Sub-division ...	6,54,700

Names of Circles.	Quantity of Grain stored.
Dosowta	1,77,523
Gungdah	1,42,448
Rohar	1,78,624
Singhia	75,946
Hirni	66,461
Hussunpore	42,734
Total for Hathee Relief Sub-division ...	6,83,736
Grand Total ...	13,38,436

Storage and Consumption of Grain in the Pooree Sub-division.

Circles.	Total amount received.	Transferred to other circles.	Transferred from other circles.	Total or balance.	Expended.	Balance.
	Mds.	Mds.	Mds.	Mds.	Mds.	Mds.
Norunga	19,434	10,000	.....	9,434	5,811	3,623
Parihar	41,050	.....	.....	41,050	14,196	26,854
Soorsund	75,264	1,000	.....	74,264	29,802	44,462
Cherout	89,787	15,000	.....	74,787	36,141	38,646
Poopree	32,000	2,400	.....	29,600	18,352	11,248
Bongong	35,171	15,000	.....	20,171	12,487	7,684
Sionagor	30,105	.....	2,400	32,505	27,718	4,787
Jaley	93,348	.....	.....	93,348	68,764	24,584
Total ...	4,16,159	43,400	2,400	3,75,159	2,13,271	1,61,888

Statement shewing the Storage and Consumption of Government Grain in the Sub-division of Seetamurhee for the fortnight ending Saturday, the 8th August 1874.

Names of Circles.	Dates for which figures are given.	Total quantity of Govt. grain consumed up to date.						Estimated grain expenditure for the ensuing fortnight.
		By sale to laborers.	By sale to general public.	By gratuitous distribution.	By advance to ryots.	By payment in kind to labourers.	Total.	
		Mds.	Mds.	Mds.	Mds.	Mds.	Mds.	Mds.
Seetamurhee	7th August ...	2,043	11,356	1,081	20,037	2,932	37,449	7,000
Punchore	4th " ...	813	758	245	325	1,102	3,243	200
Bhoothee	5th " ...	1,040	9,356	2,032	17,358	4,354	34,140	400
Dyne Chuprah	6th " ...	2,035	3,417	1,990	4,612	237	12,287	4,000
Murpah	5th " ...	2,068	13,028	1,704	10,229	5,686	32,715	10,000
Amowah	5th " ...	297	10,784	2,901	15,065	2,396	31,443	3,000
Sheohur	5th " ...	2,606	11,604	7,414	14,295	5,436	41,355	5,000
Bhugwanpore	5th " ...	840	7,132	1,347	7,996	3,150	20,465	3,000
Belahi	5th " ...	580	4,887	976	3,716	1,095	11,254	1,500
Saidpore	.....	2,831	9,418	1,485	6,870	674	21,278	3,000
Garrha	5th " ...	312	2,455	982	3,467	1,887	9,103	1,000
Rajaputty	6th " ...	152	359	356	1,632	340	2,893	100
Dumra	6th " ...	522	252	589	2,628	267	4,258	200
Bathnaha	4th " ...	245	357	448	4,620	1,294	6,958	500
Total ...	.....	16,384	85,153	23,550	1,12,850	30,850	2,68,787	42,000

Grain Sales.—*Poopree.*

Circles.	Up to last return.	During week.	Total.	Remarks.
	Mds.	Mds.	Mds.	
Norunga	3,996	62	4,058	The sales in the Cherowtee circle have gone up owing to the establishment of a new sudder gola at Mudmapore on the frontier, where 300 or 400 maunds are sold daily.
Parihar	9,697	343	10,040	
Soorsund	12,129	903	13,032	
Cherowte	9,970	2,943	12,913	
Poopree	7,905	741	8,646	
Bongong	5,373	252	5,625	
Sionogar	11,245	Not received.	11,245	
Jaley	31,609	4,011	35,620	
Total ...	91,924	9,255	1,01,179	

No. 9.

Statement showing the Receipt and Consumption of Grain in the Mudhoobunnee Sub-division up to the Fortnight ending 5th August 1874.

Numbers.	Names of Circles.	Dates for which figures are given.	Total allotment.	Quantity of grain received.	Total consumption of Government grain.										
					By sale.	By gratuitous distribution in any shape.	Advanced to ryots by Circle Officers.	Advanced to ryots by Court of Wards.	Paid in kind by Circle Officers.	Paid in kind by Public Works Officers.	Given to Transport Officers.	In exchange for seed.	By payment of establishment in kind.	By loss or wastage.	Total.
			Mds.	Mds. Srs. Ch.	Mds. Srs. Ch.	Mds. Srs. Ch.	Mds. S. C.	Mds. Srs. Ch.	Mds. Srs. Ch	Mds. Srs. Ch.	Mds.Srs.Ch.	Mds. Srs. Ch.	Mds.Srs.Ch.	Mds. Srs. Ch.	Mds. Srs. Ch.
1	Mudhoobunnee	31st July ...	2,35,000	2,17,006 38 9	1,07,093 5 13½	14,388 17 14	8,550 28 10	17,174 10 10	5,164 30 2	3,378 28 3	1,492 2 2	.....	.....	.....	1,57,242 3 6½
2	Motipore	28th „ ...	1,60,000	1,32,306 25 1	38,676 21 1½	8,539 6 10¾	6,669 25 2½	3,859 12 3	5,234 38 8½	4,205 10 12¼	.....	.....	.....	.....	67,184 34 6½
3	Jhanjharpore	30th „ ...	1,90,000	1,58,925 14 12	66,465 10 5½	5,758 14 11¼	9,780 12 4½	3,884 8 12	3,670 37 12	1,867 6 1	887 20 0	211 15 8	.....	968 7 4½	93,493 12 10¾
4	Bukwa	28th „ ...	2,60,000	2,40,607 20 0	87,182 24 9¼	12,169 19 0¼	10,928 9 8	9,672 3 8	1,623 34 12	6,420 20 6¼	308 39 8	439 24 9	4 0 0	9,284 5 2¼	1,38,033 20 15
5	Umgaon	29th „ ...	1,35,000	90,939 0 0	52,220 7 7	2,634 7 8	11,875 21 9	.....	4,417 30 8	678 0 4	.....	.....	.....	.....	71,825 27 4
6	Kachra	28th „ ...	1,80,000	1,67,257 0 0	42,006 23 15	8,120 1 13	12,112 21 14	4,484 32 12	8,230 4 5	2,861 15 6	.....	.....	.....	.....	77,815 20 1
	Total ...	.....	11,60,000	10,07,042 18 6	3,93,644 13 3¼	51,609 27 9¼	59,916 39 0	39,074 27 13	28,342 15 15¼	19,411 1 1	2,688 21 10	651 0 1	4 0 0	10,252 12 6¾	6,05,594 38 11¾

Statement showing the Consumption of Government Grain in the Mudhoobunnee Sub-division for the fortnight ending 7th August 1874.

	Up to date of last return.	During the fortnight.	Total.
	Mds. Sr. Ch.	Mds Sr Ch.	Mds. Sr. Ch
By sale	3,82,649 33 11¾	21,772 7 4	4,04,422 11 15¾
In charitable relief	46,017 38 7¼	10,998 1 1¼	57,015 39 8½
Advanced to ryots by Circle Officers	48,225 11 7	22,647 20 0	70,872 31 7
Advanced to ryots by Court of Wards' servants	27,912 16 7	17,259 20 1	45,171 36 8
Paid in kind by Circle Officers	25,923 33 5½	6,513 13 7¼	32,437 6 12¾
Paid in kind by Public Works Officers	17,050 33 11½	4,048 39 15½	21,099 33 11.
In exchange for seed	651 0 1	...	651 0 1
Given to Transport Officers ..	1,794 14 4	1,328 20 4	3,122 34 8
By payment of establishment in kind ...	4 0 0	.....	4 0 0
By loss or wastage	10,245 2 6¾	7 10 0	10,252 12 6¾
Total ..	5,60,474 23 13¾	84,575 12 1	6,45,049 35 14¾

Statement showing the Storage and Consumption of Government Grain up to the fortnight ending 8th August 1874, *in the Naraya Sub-division.*

Names of Circles.	Dates for which figures are given	Total allotment.	Total quantity of Government grain received up to date.	Total consumption of Government grain.							
				By sale.	By gratuitous distribution in any shape.	Advances to ryots by Circle Officers	Paid in kind by Circle Officers.	Paid in kind by Public Works Department Officers.	Given to Transport Officers.	By loss or wastage	Total.
		Mds.	Mds	Mds	Mds.	Mds.	Mds.	Mds.	Mds.	Mds	Mds.
Naraya	4th August	1,00,000	95,278	924	88		280	. . .	13½	5	1,310½
Mohadeomut .	1st "	90,000	95,060	7,348	402	.. .	1,675	.	12	..	9,437
East Patrahi	1st "	50,000	51,115	2,617	1,195	2,625	198	.	320	.	6,945
West Patrahi .	2nd "	1,60,000	1,53,688	3,196	1,240	499	212	..	.. .		5,147
Perozeghur	2nd "	90,000	91,670	40	652	.....	47	..	157		896
Modheypore	1st " .	1,50,000	1,60,480	40,178	17,019	24,973	11,585	1,465	545	48	95,813
	Total	6,40,000	6,47,291	54,303	20,596	28,097	13,997	1,465	1,047½	53	1 19,549½

On Grain Sale and Consumption, Naraya.

Names of Circles.	Up to what date.	Amount credited.
Naraya	. ...	51,255 2 0
Mahadeomut	21st July to 1st August .. .	16,723 7 1
West Patrahi	31st July	7,271 4 6
East "	2nd August	6,335 6 0
Perozeghur	. ...	44,695 3 0
Modheypore		1,18,843 11 11
	Total	2,45,122 32 2

In the Perozeghur and Modheypore circles sales have almost stopped, and partly so in Naraya, owing to the large amount given in advance and to payment in kind. Mohadeomut still sells well, and so does East Patrahi; West Patrahi has slackened; sales of pulses in the latter circle have been almost stopped by the absurdly cheap rate of some neighbouring Mudhoobunnee golas.

Statement showing the Storage and Consumption of Grain in the Durbhunga Sub-division for the fortnight ending 31st July 1874.

1	2	3	4	5	6	7	8	9	10	11	12	13
Names of Circles.	Dates for which figures are given.	Total allotment of Government grain.	Total quantity of grain stored, exclusive of grain transferred to other sub-divisions.	Total consumption of Government Grain.						Realized.	Outstanding.	Estimated grain expenditure of the ensuing fortnight.
				By sale to the public or to laborers.	By gratuitous distribution in any shape.	By advances to ryots.	By payment in kind to laborers.	Issued to Transport Department as fodder.	Total.			
		Mds.	Mds.	Mds.	Mds.	Mds.	Mds.	Mds.	Mds.	Rs.	Rs.	Mds.
Durbhunga	31st July 1874 ...	1,10,000	1,54,408	52,473	14,671	10,193	5,848	380	83,565	1,34,006	.....	8,000
Mahomedpore	31st ditto ...	1,72,000	1,47,951	65,831	12,331	21,255	5,078	1,611	1,06,106	2,02,971	2,742	9,000
Hyaghaut	31st ditto ...	1,46,000	1,42,337	34,815	18,274	18,377	9,011	2,290	82,767	1,04,575	767	10,000
Warisnuggur	31st ditto ...	1,00,000	97,168	25,731	10,002	11,822	5,078	40	52,673	68,161	622	10,000
Bundhar	31st ditto ...	85,000	58,836	8,386	9,156	5,716	4,175	1,111	28,574	20,531	2,525	5,000
Lahra	31st ditto ...	51,000	54,000	5,925	9,711	7,444	2,745	1,016	26,841	16,408	937	4,000
Total for Durbhunga ...	.....	6,67,000	6,54,700	1,93,161	74,145	74,837	31,935	6,448	3,80,526	5,46,652	7,593	46,000
Dosowta	31st July 1874 ...	2,14,000	1,77,523	30,982	33,957	17,959	7,063	.....	89,961	.....	.....	9,000
Gungda	31st ditto ...	1,32,000	1,42,148	12,305	25,305	8,004	9,994	1,116	56,724	33,436	626	6,500
Rohar	31st ditto ...	2,08,000	1,78,624	15,240	24,118	5,019	7,582	70	52,029	42,835	2,332	5,000
Singhia	31st ditto ...	80,000	75,946	13,453	26,956	6,847	10,116	141	57,513	37,325	290	5,000
Hirni	31st ditto ..	64,000	66,461	3,109	17,357	11,158	6,516	343	38,483	8,523	728	3,500
Hussunpore	31st ditto ...	34,000	42,734	12,025	15,100	2,183	4,152	.....	33,460	33,511	1,399	5,000
Total for Hathee ...	.....	7,32,000	6,83,736	87,114	1,42,793	51,170	45,423	1,670	3,28,170	1,55,630	5,375	34,000
Grand Total ...	.....	13,99,000	13,38,436	2,80,275	2,16,938	1,26,007	77,358	8,118	7,08,696	7,02,282	12,968	80,000

Grain Sale and Consumption, Durbhunga Sub-division.

Names of circles.	Up to what date.	Amount credited.
		Rs.
Durbhunga	31st July	1,42,484
Mohamedpore	"	2,02,971
Hyaghat	"	1,04,575
Warisnuggur	"	68,161
Bundhar	"	20,531
Lehra	"	16,408
	Total for Durbhunga Relief Sub-division ...	5,55,130
Dosowta	31st July	Returns imperfect.
Gungdah	"	33,436
Rohar	"	42,835
Singhia	"	37,325
Hirni	"	8,523
Hussunpore	"	33,511
	Total for Hati Relief Sub-division ...	155,630
	Grand Total ...	710,760

STATE OF PRIVATE GRAIN TRADE.

12. There have been a few imports of pulses, and table rice has appeared in quantities sufficient to meet all demands at 10 seers per rupee, but murwa and Indian-corn are fast coming into the market, the former selling in a few places at 52 kutcha seers per rupee. The main dependence is still on the Government stocks. At Kurlahee, scores of Nepaulese throng the golas, but the sales will probably not aggregate more than 400 maunds a day; whilst at Deodah, which has been cleared out, the sales will daily average about 100 maunds. These northern golas have been replenished from Durbhunga by boats, as also from Cherout, in the Poopree Circle.

At Jaley, where sales hitherto had been almost nil, a brisk demand is springing up, as also at Seebnuggur, which has been replenished by Mr. Forbes from other golas. In the Durbhunga circle, similarly, there has been a good deal of grain transfer, and the sub-divisional officers have to give their particular attention to the fluctuating demands at their several stock-houses.

---

13. *Statement showing the grain advances to cultivators and others.*

Names of sub-divisions.	Up to the previous fortnight.	During the present fortnight.	Total.
Mudhoobunnee	30,668	29,248	59,916
Naraya	47,248	15,465	62,713
Durbhunga	70,700	6,382	77,082
Hathee	43,984	8,633	52,617
Seetamurhee	92,849	14,493	1,07,342
Poopree	55,809	5,543	61,352
Total ...	3,41,258	79,764	4,21,022

Relief under Headings B. C. D. (dates not given).

SETAMURHEE SUB-DIVISION.

Names of Circles.	B. Relief to persons unable to work.	C. Expenditure in weaving and spinning.	D. Expenditure on persons of high caste.
	Mds. Srs. Ch.	Mds. Srs. Ch.	Mds. Srs. Ch.
Belahi	159 36 13	54 19 8	1 12 8
Garrha	150 5 9	0 27 8	24 0 0
Dyne Chuprah	289 30 0	.....	430 32 4
Dumrah	83 21 5	0 23 14	95 10 6
Bathnaha	96 21 14	7 24 4	21 11 0
Rujoputty	2 23 8	Nil.	2 0 0
Setamurhee	50 20 0	39 36 2	.....
Punchore	63 33 0	Nil.	.....
Bhoothee	950 0 0	277 0 0	20 0 0
Sheohur	1,653 26 11	633 7 6	204 4 0
Amnah	Returns not received.		
Bhugwanpore			
Murpa			
Saedpore			
Total ...	3,500 18 12	1,013 18 10	798 30 2

NARAYA.

Relief under Headings B. C. D.

Names of Circles.	B. Distribution or gratuitous relief to persons unable to work.	C. Expenditure on weaving, spinning, &c.	D. Expenditure on high cast persons.
	Mds.	Mds.	Mds.
Naraya	1,123	.....	.....
Mohadromut	2,436	124	.....
West Patrahi	2,342	229	5,097
East Patrahi	1,843	40	303
Perozeghur	9,566	21	2,917
Modheypore	56,066	2,131	3,919
Total	73,376	2,545	12,236

Relief under Headings B. C. D. of the Central Committee's Circular, for the Fortnight ending 5th August 1874.

Names of Circles.	b. Distribution of gratuitous relief to persons unable to work.	c. Expenditure in weaving, spinning, &c.	d. Expenditure on high caste persons.	Remarks.
	Rs. A. P.	Rs. A. P.	Rs. A. P.	
Mudhoobunnee	2,516 6 8	772 7 6	5,415 9 6	
Matipore	.....	.....	.....	Not received.
Jhanjharpore	.....	.....	.....	Ditto.
	M. S. C.	M. S. C.	M. S. C.	
Bukwa	744 28 9½	244 26 11¾	325 20 0	
Umgaon	201 29 0	112 36 0	97 0 0	
Kachra	75 0 0	23 5 14	1,887 0 0	
Total ...	1,021 17 9½	380 28 9¾	2,309 2 0 0	

FORM B.

Statement showing the Expenditure on Charitable Relief in the Poopree Sub-division during the month of July 1874.

Name of sub-division.	Average number of persons in receipt of charitable relief.	Total expenditure of grain on charitable relief.				Expenditure of cash on charitable relief.							Total expenditure of the month debitable to charitable relief fund.	Total up to end of previous month.	Grand total of expenditure up to date, columns 14 and 15.	Remarks.
		Private grain brought in bazar.		Government grain supplied from store.		In price with the daily grain dole.	On clothes.	On milk or other diet.	On Special donations.	Net expenditure in spinning, &c.	Miscellaneous.	Total.				
		Mds.	Cost.	Mds.	Cost.											
1	A 2	B 3	4	5	C 6	D 7	8	9	E 10	11	12	13	F 14	G 15	16	17
Poopree ...	4,062	.....	.....	2,046	5,843	1,057	...	16	3	5,867	30	6,973	6,973	14,255	21,228	

Advances.—DURBHUNGA SUB-DIVISION.

Names of Circles.	Previous.		Present.	Remarks.
	Money.	Grain.	Grain.	
	Rs.	Mds.	Mds.	
Durbhunga	2,058	9,880	313	
Mahomedpore	1,302	18,697	2,558	
Kyaghat	7,630	18,376*	.....	* Entry in last return shewed the total advances granted, not, as it should, the quantity removed.
Warisnuggur	3,980	9,953	1,869	
Bundhar	175	5,326	420	
Lehra	3,465	6,222	1,222	
Total for Durbhunga R. S. ...	18,610	68,454	6,382	
... ...	10,680	15,754	3,652	
Gungdah	14,039	4,891	3,113	
Rohar	4,623	4,903	116	
Singhia	14,609	6,088	759	
Hirni	5,590	10,452	706	
Hussunpore	3,075	1,896	287	
Total ...	52,616	43,984	8,633	
Grand Total ...	71,226	1,12,438	15,015	

NARAYAH.

Names of Circles.	Previous.		Present.
	Money. Rs. A. P.	Grain. Mds.	Grain. Mds.
Naraya	.....	13,370	1,553
Mohdemut	45 0 0	2,822	...
West Patrahi	.....	7,172	498
East Patrahi	.....	993	2,346
Perozeghur	.....	6,357	3.099
Moheypore	37 0 0	17,004	7,969
Total ...	82 0 0	47,718	15.465

MUDHOOBUNNEE.

Names of Circle.	Previous.			Present Fortnight.	
	Money.	Advanced by Circle Officers.	Advanced by Court of Wards' servants.	Advanced by Circle Officer.	Advanced by Court of Wards' servants.
	Rs. A. P.	Mds. Sr. Ch.	Mds. Sr. Ch.	Mds. Sr. Ch.	Mds. Sr. Ch.
Mudhoobunnee	.....	5,700 20 5	9,129 39 6	2,850 8 5	8,044 11 4
Motipore	.....	2,905 31 10½	374 36 8	3,763 33 8	3,484 15 11
Jhanjharpore	59 0 0	6,089 35 10½	.....	3,690 16 10	3,884 8 12
Bukwa	536 0 0	4,291 38 2	2,483 29 8	6,636 11 6	7,188 14 0
Umgnoo	3,541 0 0	6,617 37 7	.....	5,257 24 2	.....
Kachra	.....	5,062 4 10	.....	7,050 17 4	4,484 32 12
Total ...	4,136 0 0	30,668 7 13	11,988 25 6	29,248 31 3	27,086 2 7

SEETAMURHEE.

Names of Circles.	Present grain. Mds.	S.	C.
Belahee	503	11	9*
Gurrha	1,267	36	0
Dyne Chuprah	1,429	20	14
Dumra	39	0	0
Bathnaha	1,023	31	0†
Rajaputti	214	30	0
Panchour	4	0	0
Seetamurhee	2,707	0	0
Bhoothee	2,385	25	8
Sheohur	4,918	0	0
Bhugwanpore ... ... } Not received.			
Amooah ... ... } Not received.			
Murpa ... ... } Not received.			
Saidpore ... ... } Not received.			
Total ...	14,492	35	11

14. The following statement gives the numbers at present on charitable relief :—

Names of Circles.	Number on Charitable Relief. Village relief.	Poor houses.
Durbhunga	7,638	157
Mohomedpore	3,884	42
Hyaghat	7,461	.....
Warisnuggur	6,559	31
Bundhur	1,228	.....
Lehra	3,658	.....
Total of Durbhunga Sub-division ...	30,428	230
Dosowta	25,624	120
Gungdah	8,028	27
Rohur	10,665	48
Singhea	14,824	142
Hirnee	13,105	.....
Hussunpore	9,148	100
Total of Hathee Sub-division ...	81,394	437
Norunga	331	.....
Parihar	1,252	.....
Soorsund	1,166	.....
Cherowte	2,273	.....
Poopree	126	.....
Bongong	421	.....
Sibnagur	Not received.	
Jaley	2,043	.....
Total of Poopree Sub-division ...	7,612	.....
Naraya	1,844	65
Mohadromut	2,182	51
West Patrahi	2,297	45
East Patrahi	1,750	14
Perozeghur	15,440	16
Modheypore	3,158	113
Total of Naraya Sub-division ...	26,671	304
Mudhoobunnee...	6,830	207
Motipore	17,791	247
Jhanjarpore	7,440	23
Bukwa	4,257	180
Umgon	1,408	253
Kachra	5,875	80
Total of Mudhoobunnee Sub-division ...	43,601	990
Seetamurhee Sub-division ...	16,405	.....
Grand Total ...	2,06,111	1,961

* Correct return of previous advances not given in the returns.

† Deputy Collector.

Comparative statement between the figures in the last and present fortnight.

Name of Sub-divisions	Past fortnight.	Present fortnight.	Increase.	Decrease.
Durbhunga	33,144	30,658	.....	2,486
Hathee	91,738	81,831	.....	9,907
Mudhoobunnee	29,728	44,591	14,863	.....
Naraya	30,188	26,975	.....	3,213
Poopree	8,244	7,612	.....	632
Seetamurhee	11,956	16,405	4,449	.....
Total ...	2,04,998	2,08,072	3,074	.....

G.—Financial results of the Seetamurhee Sub-division.

RECEIPTS.

ITEMS.	Up to last fortnight, 21st July 1874.	Within the fortnight from 22nd July to 4th August.	Total.
	Rs. A. P.	Rs. A. P.	Rs. A. P.
Sale proceeds of Government grain ...	2,41,276 10 3	40,751 0 2	2,82,027 10 5
Receipts other than golas	2,404 13 9	0 4 0	2,405 1 9
Total ...	2,43,681 8 0	40,751 4 2	2,84,432 12 2

DISBURSEMENTS.

ITEMS.	Up to last narrative.	During the fortnight.	Total.
	Rs. A. P.	Rs. A. P.	Rs. A. P.
Salaries, contingencies, and establishment ...	24,426 13 9	5,412 2 4	29,839 0 1
Package and incidentals	1,327 13 3	.....	1,327 13 3
Storage, including buildings and repairs ...	15,048 14 6	.....	15,048 14 6
Charitable relief	53,583 11 4	.....	53,583 11 4
Public Works	3,32,115 9 2	.....	3,32,115 9 2
Miscellaneous	1,22,955 10 9	.....	1,22,955 10 9
Transport of Government grain	1,10,590 15 1	482 3 0	1,11,073 2 1
Advances to trustworthy residents for purchase of grain.	5,789 1 6	.....	5,789 1 6
Advances to traders	12,475 0 0	.....	12,475 0 0
Ditto to zemindars to help their ryots ...	33,725 0 0	.....	33,725 0 0
Loans for land improvements	18,260 0 0	.....	18,260 0 0
Ditto to ryots	1,100 0 0	.....	1,100 0 0
Puchase of bullocks	36,060 0 0	.....	36,060 0 0
Total ...	7,67,458 9 4	5,894 5 4	7,73,352 14 8

POOPREE SUB-DIVISION.

Financial statement to end of July.

	Poopree Sub-division.	Poopree Circle.	Chorowote.	Nurga.	Purihar.	Soorsund.	Total.
	Rs. A. P.	Rs. A. P.	Rs. A. P.	Rs. A. P.	Rs. A. P.	Rs. A. P.	Rs. A. P.
Salaries, &c.	2,283 15 1	771 10 0	1,824 15 7	650 0 0	1,764 8 8	711 8 11	8,006 10 3
Package and incidentals	30 0 0	180 4 3		.....	1 7 0	241 2 6	452 13 9
Storage, &c.	446 5 9	68 9 0	1,212 14 6	746 0 0	2,088 4 3	851 11 6	5,413 13 0
Charitable	...	273 5 9	1,113 1 0	269 0 0	946 5 9	335 13 9	2,937 10 3
Relief works	1,600 0 0	8,623 4 5	32,248 8 8	3,460 0 0	12,721 2 9	6,848 3 6	65,501 3 4
Transport	269 1 0	15 13 6	227 11 5	174 0 0	53 11 0	250 1 6	990 6 5
Advances in money	.....	.....	... ..	.. ...	..	220 0 0	220 0 0
Construction of bungalows ... ... } Police quarters, Hospital and Assistant's quarters .. .. }	1,114 5 0	.....	1,121 0 4	.....	.....	109 7 0	2,344 12 4
Price of cotton	27,033 13 6			. ..	. ...	.....	27,033 13 6
Cotton-spinning, weaving, &c.	.. ...	1,011 7 0	5,128 2 0	969 0 0	3,476 10 6	795 9 3	11,380 12 9
Miscellaneous	251 15 9		34 7 0	20 0 0	18 12 0	62 0 6	387 3 3
Total ...	33,029 8 1	10,944 5 11	42,910 12 6	6,288 0 0	21,070 13 11	10,425 10 5	1,24,669 2 10

G.—Financial Results.

Financial results, Mudhoobunnee Sub-division, for the fortnight ending 5th August 1874.

Heads of accounts chargeable.	Total expended up to last narrative.	Expenditure in the fortnight under report.	Total expenditure up to date.
	Rs. A. P.	Rs. A. P.	Rs. A. P.
Salaries, establishments, and office contingencies	46,984 9 4	5,540 4 5	52,524 13 9
Package and incidentals	2,705 7 6	.....	2,705 7 6
Storage, including building and repairs	10,473 13 1	.....	10,473 13 1
Grants-in-aid for charitable relief	3,990 11 0	.....	3,990 11 0
Miscellaneous	29,154 1 9	185 10 7	29,339 12 4
Transport of Government grain	9,750 0 0	3,000 0 0	12,750 0 0
Advances to trustworthy residents for purchase of grain	20,735 0 0	.....	20,735 0 0
Permanent advances	22,965 8 9	.....	22,965 8 9
Village works or loans for land improvement	10,21,016 1 3	7,021 3 1	10,28,037 4 4
Public works or district road funds	9,82,568 12 6	97,095 14 2	10,79,664 10 8
Total ...	21,50,344 1 2	1,12,843 0 3	22,63,187 1 5

Financial results of the Naraya Sub-division.

Heads of accounts chargeable.	Total expenditure. Rs. A. P.
Salaries, establishment, and office contingencies	23,745 3 4½
Compensation to Railway Company	.....
Package and incidental storage	.....
Charitable relief	23,948 1 2½
Public works, relief works	1,24,307 12 7½
Miscellaneous	1,88,458 6 3½
Purchase of grain by Government	.....
Transport of Government grain	675 14 6½
Advances to trustworthy residents for purchase of grain, support of ryots, and purchase of seeds, &c.	37 0 0
Advances to traders for purchase of grain	.....
Loans to municipalities and towns	.....
Loans under the Land Improvement Act	.....
Total ...	3,61,172 6 0½

Financial results, Durbhunga Sub-division, for the fortnight ending 31st July 1874.

Heads of charges.	Total expenditure up to last narrative.	Expenditure during the fortnight under report.	Total expenditure up to date.	Remarks.
	Rs. A. P.	Rs. A. P.	Rs. A. P.	
Salaries, establishments, and contingencies	1,16,881 7 9	12,897 14 2	1,29,779 5 11	
Compensation to Railway Companies, package, and incidentals.	.....	.....	.....	
Storage	22,674 11 9	.....	22,674 11 9	
Charitable relief	3,42,744 5 6	.....	3,42,744 5 6	
Public works	9,30,175 10 5	.....	9,30,175 10 5	The discrepancy between this and the last statement is of Rs. 31,761-4-10, which is owing to exclusion of loans under Land Improvement Act. This charge was a mistake.
Miscellaneous	1,59,909 3 3	2,036 1 6	1,61,945 4 9	
Purchase of grain by Government	5,822 6 3	.....	5,822 6 3	
Transport of Government grain	1,33,36,740 3 9	*15,514 3 3	13,52,254 7 0	
Advances to trustworthy residents	62,300 0 0	.....	62,300 0 0	
Advances to traders for purchase of grain	2,350 0 0	.....	2,350 0 0	
Loans to municipalities and townships...	.....	.....	.....	
Loans under Land Improvement Act	.....	.....	.....	
Total	29,79,598 0 8	30,448 2 11	30,10,046 3 7	

* Rs. 3,850 paid in tokens.

Cash Sales,—Naraya.

Name of Circle.	Date.	Rice.										Other grains.								Total amount.
		Sales to laborers.		Sales to buniahs.		Sales to public.		Total.		Rate.	Amount.	Sales to buniahs.		Sales to public.		Total.		Rate.	Amount.	
		Bags.	Mds. Sr.	Bags.	Mds. Sr.	Bags.	Mds. Sr.	Bags.	Mds. Sr.	Srs.	Rs. As. P.	Bags.	Mds. Sr.	Bags.	Mds. Sr.	Bags.	Md. S. C.	Seers.	Rs. A. P.	Rs. A. P.
Naraya ...	22nd July to 4th August	5	6 33	296	522 19½	218	392 17	519	921 29½	11 to 17	2,212 3 3	...	.....	2	2 19	2	2 19 0	18	5 8 0	2,217 11 3
Mohadromut ...	21st „ to 1st „ ...	...	.....	2,960	5,004 32	...	.....	2,960	5,004 32	15 to 17	12,834 5 5	1,209	2,342 39½	...	.....	1,209	2,342 39 ½	16 to 26	3,889 1 8	16,723 7 1
West Patrahi ...	.....	...	.....	1,333	2,420 6	295	558 22	1,628	2,978 28	.....	6,778 1 9	158	212 34	6	5 4	163	217 38 0	.....	493 2 9	7,271 4 6
East ditto ...	21st „ to 2nd „ ...	97	172 0	1,214	2,328 8	6	10 17	1,317	2,510 25	15 to 17	6,203 14 3	33	55 31	21	50 18	62	106 9 0	16 to 19	13 7 7	6,335 6 0
Perozeghur ...	22nd „ to 2nd „ ...	...	.....	21	39 34	...	.....	21	39 34	13	121 5 0	...	.....	...	.....	...	.....	.....	.....	121 5 0
Muddehpore ...	21st „ to 1st „ ...	11,006	21,928 8	...	.....	9,150	18,250 21	20,156	40,178 29	10 to 17	1,21,077 14 3	...	.....	...	.....	...	.....	.....	.....	1,21,077 14 3
	Total ...	11,108	22,107 1	5,824	10,315 19½	9,669	19,211 37	26,601	51,634 17½	.....	1,49,227 11 11	1,400	2,611 24½	29	58 1	1,436	2,669 25 ½	.....	4,401 4 0	1,53,747 0 1

Issues for which Cash is not received,—Narayah.

Name of Circle.	Sent to other golas.			Issued to Public Work Officers.		Payment in kind.		Gratuitous distribution.		Advances to Ryots.		Advances to Zemindars.		Grain destroyed.		Issued to Transport Department as fodder.		Total.		Rate.	Value.
	Name of gola.	Bags.	Mds. Srs.	Bags.	Mds. Srs.	Bags.	Mds. Srs.	Bags.	Mds. Srs.	Bags.	Mds. Srs.	Bags.	Mds. Srs.	Bags.	Mds. Srs.	Bags.	Mds. Srs.	Bags.	Mds. Srs.	Mds. Srs.	Rs. A. P.
Naraya ...	.....	.....	.....	...	.....	77	279 27	53	88 16	.....	.....	889	1,650 22	30	5 0	6	13 13-14	1,055	2,081 24-5	11 18	6,609 3 6
Mohadromut ...	.....	.....	.....	...	.....	859	1,675 17-15	203	402 6-14	.....	.....	...	.....	...	.....	6	12 2-10	1,068	2,089 27-7	.....	.....
West Patrahi ...	.....	.....	.....	...	.....	132	212 9	663	1,239 15	249	2,198 34	...	.....	...	.....	89	156 14	1,133	2,106 32	.....	5,302 0 0
East ditto ...	Seswar	75	141 32	...	.....	109	198 13	579	1,195 4	.....	2,624 15	...	.....	...	.....	248	320 1	2,413	4,487 24	13 19	11,283 1 4½
Perozeghur ...	.....	.....	.....	...	.....	25	46 12 11/16	360	652 10½	.....	.....	973	1,795 23	...	.....	...	.....	1,358	2,524 6 3/16	13 14	7,289 5 0
Mudheypore ...	.....	19,289	26,454 29	1,320	1,404 37	9,661	11,584 30	14,824	17,018 36	13,729	24,972 27	...	.....	25	47 29	400	544 39	41,887	82,088 27	Average 13 seers.	2,56,580 8 7½
Total ...	.....	19,364	26,595 61	1,320	1,464 37	10,863	13,996 129	16,682	20,596 87	13,978	28,091 76	1,862	3,446 5	55	52 29	749	1,045 69	55,174	95,375 0		2,87,064 2 6

Cash Sales.

Name of Circle.	Rice.										Other grains.								Total amount.
	Sale to labourers.		Sale to buniahs.		Sale to public.		Total.		Rate.	Amount.	Sale to buniahs.		Sale to public.		Total.		Rate.	Amount.	
	Bags.	Mds. Srs. Ch.	Bags.	Mds. Srs. Ch.	Bags.	Mds. Srs. Ch.	Bags.	Mds. Srs. Ch.	*	Rs. A. P.	Bags.	Mds. Srs. Ch.	Bags.	Mds. Srs. Ch.	Bags.	Mds. Srs. Ch.	*	Rs. A. P.	Rs. A. P.
Mudhoobunnee	2	3 15 0	512	811 6 0	1,478	1,588 31 0	1,992	2,403 12 0	...	5,936 11 5	775	1,152 8 0	1,247	1,854 15 0	2,022	3,006 23 0	...	3,833 7 5	9,870 3 2
Motipore	...	.....	...	.....	...	.....	...	2,417 14 0	...	.....	...	.....	...	.....	...	.....	...	.....	.....
Jhanjharpore	...	.....	...	2,179 5 0	...	1,363 4 0	...	3,442 9 0	...	16,371 0 0	...	1,227 13 0	...	284 17 0	...	1,511 30 0	...	5,796 5 8	22,168 2 8
Bhukwa	...	.....	...	1,859 24 0	...	5,267 36 0	...	7,127 20 0	...	.....	...	30 26 0	...	113 33 0	...	144 19 0	...	.....	13,130 4 7
Umgaon	...	.....	...	3,513 34 0	...	803 17 0	...	4,317 11 0	...	10,537 6 11	...	446 20 0	...	146 39 0	...	593 19 0	...	1,143 8 8	11,680 15 7
Kachra	...	1,298 11 0	...	245 36 0	...	.....	...	1,544 7 0	...	4,171 0 9	...	.....	...	.....	...	.....	...	.....	4,171 0 9

Issues for which cash is not received.

Name of Circle.	Sent to other golas.			Issued to Public Works Officers.			Payment in kind.		Gratuitous distribution.		Advanced to ryots by Circle Officers.		Advanced by Court of Wards' servants.		Grain destroyed.		Issued to Transport Department as fodder.			Total.		Rate	Value.
	Name of gola.	Bags.	Mds. Srs.	*Name of officer.*	Bags.	Mds. Srs.	Bags.	Mds. Srs.	Bags.	Mds. Srs.	Bags.	Mds. Srs.	Bags.	Mds. Srs.	Bags.	Mds. Srs.	*Name.*	Bags.	Mds. Srs.	Bags.	Mds. Srs.	*	Rs. A. P.
Mudhoobunnee	Belwora ...	30	58 8	... ..	610	1,246 12	586	1,111 10	3,861	7,400 32	1,886	3,109 9	3,889	7,080 30	41	71 1	Mr. Hewitt	392	786 37	11,315	21,864 19		
Motipore ...	Pehnagor	...	68 34½	.....	...	1,723 38½	...	430 15	...	3,306 6	...	3,763 38½	...	3,484 15	...	.....	.....	...	.....	...	12,777 12½		
Jhanjharpore	.....	...	.....	.....	...	679 28	..	431 23	...	1,404 31	...	3,690 0	...	3,884 8	...	6 8	.....	...	880 20	...	10,977 14		
Bhukwa ...	... ..	...	829 20	Mr. Salmond	...	1,119 0	...	2,038 2	...	1,060 8	...	7,254 31	...	6,868 34	...	4 10	.....	...	.....	...	19,176 26		
Umgaon ...	Beernore	...	2,338 22	.....	...	263 37	...	1,625 13	...	298 29	...	6,142 9	...	.....	...	.....	.....	...	75 9	...	8,405 8	...	21,461 3 0
Kachra ...	.....	...	12,723 0	.....	...	775 0	...	343 0	...	1,962 9	...	5,301 0	...	.....	...	.....	.....	...	.....	...	21,107 0	...	56,285 5 3

and other grains at 20 seers per rupee.

Comparative Statement of Crime.

		Seetamurhee.	Mudhoobunnee.	Durbhunga.
Dacoity	1874	.....	... ..	
Robbery	1874	.....	.....	
House-breaking	1874	14	not given	
	1873	14		
	1872	24		
Theft	1874	16	13	Not received.
	1873	8	6	
	1872	4	7	
Total ...	1874	30	13	
	1873	22	6	
	1872	28	7	

C. T. METCALFE,
Additional Commisioner.

No. 822.

Statement of Expenditure (Charitable Relief) in the Durbhunga Sub-division from the commencement of operations to 30th June 1874.

NAMES OF SUB-DIVISIONS.	Months for which figures are given.	Daily average number receiving relief.	Expenditure incurred under heading B.	Expenditure incurred under heading C.	Expenditure incurred under heading D.	Miscellaneous.	Orphans.	Total.
1	2	3	4	5	6	7	8	9
			Rs. A. P.	Rs. A. P.	Rs. A. P.	Rs. A. P.	Rs. A. P.	Rs. A. P.
Durbhunga Relief Sub-division.	March ...	2,265	1,812 8 1	183 14 0	.....	7 0 0	.....	2,003 6 1
	April ...	28,310	30,785 8 10	659 11 1	1,306 5 0	217 14 11	24 0 2	32,993 8 0
	May ...	41,880	72,116 9 7½	2,665 2 3	1,743 13 3	495 8 7	24 0 2	77,045 1 10½
	June ...	34,047	64,051 1 2	6,127 2 1	3,193 1 1	637 5 5	24 0 2	74,032 9 11
	Total for 4 mos.	.....	1,68,765 11 8½	9,635 13 5	6,243 3 4	1,357 12 11	72 0 6	1,86,074 9 10½
Hati Relief Sub-division.	March ...	12,306	16,572 8 11	6 13 6	120 8 4	.....	4 12 3	16,704 11 0
	April ...	40,086	44,285 2 7	1,520 1 9	3,340 10 1	725 14 0	27 13 0	49,899 9 5
	May ...	50,904	84,231 9 6	22,663 1 4	11,664 4 5	2,583 1 7	24 0 8	1,01,166 1 6
	June ...	73,392	1,13,988 1 7	2,082 4 ½	30,368 5 7	5,068 5 6	36 4 0	1,51,543 4 8½
	Total for 4 mos.	.....	2,59,077 6 7	26,272 4 7½	45,493 12 5	8,377 5 1	92 13 11	3,19,313 10 7½
	Grand Total...	.....	4,27,843 2 3½	35,908 2 ½	51,736 15 9	9,735 2 0	164 14 5	5,05,388 4 6

NOTE.—Hati figures incomplete ; Rohar circle returns not having been received.

No. 4034, dated Sarun, the 15th August 1874.

Memo. by—J. S. DRUMMOND, ESQ., Offg. Magistrate and Collector of Sarun.

FORWARDED to the Secretary to the Government of Bengal in the Scarcity and Relief Department, Calcutta, for information, with reference to his Circular No. 80 of the 17th November 1873.

Narrative of Scarcity and Relief in the Sarun District for the Fortnight ending 8th August 1874

A.—STATE OF THE COUNTRY.

Abundance or Scarcity of Supply in the Bazar.—While the importations by private trade continue to remain at the same small figure in the Sewan sub-division, they have fallen off by one-half in the sudder sub-division. This falling off is attributed by traders, who naturally are strongly interested in opposing the issues of Government grain, to the discouragement of private trade owing to the large advances of Government grain which have been made ; but though it cannot be but that this cause should have operated to some extent, it is to be remembered, *first*, that the main supplies of this district have been drawn for months past from Oudh, and that therefore it is reasonable to expect that the surplus produce for exportation thence must be now running short; and *secondly*, that with the prospect of an abundant harvest in a few weeks, there is not much temptation to import in any considerable quantities. But be this as it may, I am fully convinced that a great

risk would have been run if early steps had not been taken to supply the cultivators with Government grain. It is to be borne in mind, *first*, that the great mass of the ryots had not the means to purchase grain in the market; *secondly*, that it is not likely that the petty mahajuns who carry the ryots on in an ordinary year, had sufficient grain stocks to make the usual advances; and *thirdly*, that, considering to what an unexpected extent private trade has met the demand in all these months past, it would have been imprudent to rely on its holding out to the end, to say nothing of the certainty that had it not been for the supplies of Government grain, prices would, as has been abundantly proved by the experience of former famines, have gone up at once, and been maintained at famine rates without regard to the available stocks in the hands of the bunneahs and others.

2. Supplies are reported by the police to be deficient at Goldengunge, in Manjhee, and Bussuntpore, throughout the Musrukh thana, in Pursa, and at Kutiya; and it is, in my belief, solely owing to the slackening of the demand on the markets, in consequence of the relief of a large proportion of the population by means of Government grain, that the supplies in the bazars generally have continued to meet the demand. I have been assured by planters and others that rice is scarcely to be obtained in many of the bazars in the interior. It is to be noted that in ordinary years, the northern portion of the district is largely supplied with Nepaul rice, and that with the failure of this trade, there has this year been but little attempt on the part of private trade to supply its place from other sources, and, as a consequence, prices have all along ruled much higher in those parts of the district. This alone would show the fallacy of supposing that trade is regulated in the same manner in this country as in European countries.

3. The imports, mainly into the sudder sub-division, were, during the past fortnight, at Chupra 4,750 maunds, none of which was rice; at Revelgunge 17,900 maunds, of which 1,800 maunds only were rice; at Dooreegunge 4,597 maunds; at Panapore 27 maunds; and at Roopanchap (in the Burrowlee thana of the Sewan sub-division), 709 maunds. The exports to Tirhoot and Chumparun amounted to 740 and 640 maunds respectively.

4. Of the Chupra sub-division Major Jackson writes:

"The petty outlying bazars continue to be supplied with grain, but to no very great extent. In fact, there is a slight falling off, but sufficient to meet the demand."

5. Regarding the Manjhee sub-division, Mr. Tonnérre writes:

"The supplies imported into this sub-division are just sufficient to meet the slight demands in the bazar, and there is no surplus whatever of food-grain in them. Only 20 or 25 pack-bullocks bring provisions on market-days into one of the largest bazars; this shows how slight imports are, and from enquiries I have ascertained that in ordinary years there is always a flow of large stores into bazars on the days on which they are held.

"Food-grain cannot be always procured in the bazars, and in one bazar in particular, Kulhooa, there is no rice available at all.

"Another fact proves the scarcity of stores. In times of plenty the value of *Goruckpooree* pice increases—about 72 gundas to the rupee; whereas when scarcity prevails, their value decreases, and now for instance about 80 are to be had per rupee."

6. Mr. Barry, in charge of the Pursa sub-division, reports as follows:—

"No deficiency has been reported, and prices seem stationary, or nearly so, at the figures quoted in my last report.

"The abundant crop of cheena in South Kusmer ought to reduce prices in that quarter, as a large portion of it will doubtless be thrown upon the market."

7. Unfortunately, this is the portion of the district which has been recently submerged by the Ganges inundation, and much of the cheena, it is believed, was only just being harvested.

8. The price of barley at Pursa, as given in the annexure, has probably been misquoted by the police.

9. The following is Mr. Wright's report of the Sewan sub-division:—

"The bazars continue to be well supplied, and the fact of this being the case when private importations from other districts still continue to decrease, proves, I think, that there must be a good stock of grain in the hands of the people in the sub-division. I do not mean to say that the poorer classes have any stocks of grain in their possession, as they are a class in this district who are accustomed to live from hand to mouth, but the well-to-do and the traders must have stores of grain, else the supplies in the bazars would long ere this have run short.

"The private importations of grain during the past fortnight amounted only to 6,140 maunds. The exports according to reports received were 96 maunds of barley, sent from Guthani to the Goruckpore district.

"Mr. Rattray informs me that he has had special enquiries made at the principal marts throughout this division by the tehsildar as to the reason for such a great falling off in the private grain importations, and that the tehsildar after making the enquiries reports that the large advances of Government grain given to the people have checked and almost put a stop to private trade. Traders are afraid that they will not get rid of the grain they have already in their hands, and will not therefore run the risk of importing largely as they used to do."

10. I have already alluded to the fact of the diminished demand on the markets, as well as to the probable causes of the falling off in the importations, so I need not remark further on this head.

11. Concerning the Hutwa sub-division, Mr. Hodgkinson writes:

"The supplies of grain in the bazars of this sub-division have been sufficient. The new grain, tengoonee and murwa, has begun to come into the market; bhunslee rice is ready, and makai is being sold near the Gunduk dearah.

"The Raj tehsildar denies the correctness of the police report that the supply of grain had fallen short in Kutiya. The market has been amply supplied on every market-day, though on one or two occasions in wet weather traders and purchasers have assembled in less numbers than usual. The deficiency of supplies cannot be inferred from this circumstance, and as a matter of fact, it does not exist."

12. *Kind and Price of Grain selling at the different Marts.*—The kind and price of grain selling at the principal marts and at the thanas and outposts are given in the annexed statement.

13. Prices have fallen at Ekma, Bussuntpore, Maharajgunge, Baneapore, Pursa, Sonepore, and Durrowlee. At all other places prices have risen, or are either stationary or nearly so.

14. *Stock of Food in the hands of the People.*—Major Jackson, in charge of the Chupra sub-division, writes as follows under this head:—

"I have had more particular enquiries made on this head during the past fortnight, and though exact information on such a subject must always be difficult to obtain amongst a population particularly reticent as to their private affairs, have ascertained that in several places private stocks do exist, but these are confined principally to places where other than rice crops have been in excess. In the purely rice districts, all private stocks are said to have expended."

15. Concerning the Manjhee sub-division, Mr. Tonnérre reports:

"I find that on an average, taking a village at 16 annas, only 2 annas of the ryots possess supplies of their own. This shows how urgently needed Government advances were.

"The rest have no supplies at all; this is the purport of reports from all my circles about this matter, and I fully endorse what they state.

"Very large numbers are now in possession of Government grain, and I believe that, where advances have been completed, the ryots lend grain to their less fortunate neighbours whose turn has not yet arrived, to be repaid when the latter receive their allotments.

"All fears of insufficiency of food-supplies may now be set completely at rest. It has been a race against time, and time has been beaten."

16. From Pursa Mr. Barry writes:

"I have not been able to obtain any fresh information on this head, but it is admitted on all hands that the old stocks have run very low, and that but little remains. Any food-grains that are used now are obtained either by purchase from the bazars, or by advances from the Government golas.

"But the murwa, which is ready for cutting, will replenish the petty stocks of many poor ryots; and the cheena, which is being cut in the southern half of Kusmer pergunnah, will put most of the ryots there beyond the reach of want, and fully replenish their stocks."

17. I fear this cheena must have been lost.

18. *Rainfall and State of the Crops.*—The rainfall here during the fortnight has been 2·05, making a total of 23·15 inches. The rainfall in the interior of the district seems this year to have been very partial, the fall in some places being plentiful, and in others very scanty indeed. For instance, I hear that at Ramcolah, in the Musrukh thana, there have been only 16 inches registered, while at Barhogah, Chitowlee, and Dhubowlea, in Bussuntpore, the rainfall since the 1st of June had, up to the third of this month, been only 14, 11½, and 10½ inches, respectively. Generally throughout the Musrukh and Sewan thanas, and in portions of the Chupra, Pursa, Bussuntpore, Burrowlee, Barragaon, and Durrowlee thanas, more rain may be said to be urgently wanted. On the other hand, owing to the rise of the Ganges, extensive tracts have been inundated. Accurate information regarding the Dighwara inundation has not yet been received; but here, near Chupra, the lands of some 22 villages have been entirely submerged, and are still under water. Except where destroyed by inundation, the bhadoi crops are nearly everywhere most promising; but general transplantation of the aghanee rice is still retarded in many parts by the want of rain.

19. Of the Chupra sub-division, Major Jackson writes:—

"For the greater part of the fortnight under review, there has been a break in the rains, particularly favorable to all bhadoi crops, at one time in danger of being drowned; these are now in safety and promise extra abundance. In a very few spots, loss to the extent of 2 annas has been experienced; but these cases are exceptional. The promise of the rice crop is not, however, so bright. The sowing of the rice nurseries has been completed throughout the district, but planting out has been much retarded for want of rain; recent heavy downfalls have somewhat remedied this state of things, and planting out is now actively going on. The completion to the full extent remains yet to be seen, and is dependent on future atmospherical conditions."

20. Regarding the Manjhee sub-division, the following is Mr. Tonnérre's report:—

"Up to the 5th very little rain had fallen, and serious fears were entertained as to the fate of the aghanee rice; on the 5th however, the rains seemed to begin in real earnest: it rained nearly all day; on the 6th more rain fell, and on the 7th and 8th the rain was very heavy. It is now still raining, and there is every prospect of a steady set in of the rains.

"The crops have benefited all the more because the rain was unattended with the violent winds which prevailed of late. These winds bent down even the strong makai plants, and their continuance threatened damage. I have seen whole fields the crops of which were almost lying along the ground; and the effect of heavy rain under these circumstances would no doubt have seriously injured them. Within the last two days, they have recovered the upright position, and look very healthy and strong.

"Weeding will soon have to be resorted to, and will furnish employment to numbers who are now on relief works. In one week's time the bhadoi crops will be ripe to the extent of one anna out of the 16. Murwa, which was irrigated, is now being harvested in small quantities in all my circles. Tengoonee is also coming into ear, and in one circle four annas of it are reported to have done so.

"Dhan is being transplanted everywhere, operations having begun chiefly after the 5th.

"It is on the bhadoi that all the lower classes mostly depend; men of substance scarcely ever consume any of it, so those classes in the deepest distress will find prompt relief.

"The *Chowmasah* fields are being ploughed and prepared for the rubbee crops.

"The indigo in my sub-division is reported to be a failure."

21. From Pursa Mr. Barry gives the following account:—

"The only days on which rain did not fall during the fortnight were 26th, 29th, and 31st of July, and 4th August. On all the other days light and occasionally heavy showers fell, succeeded by sunshine. These passing showers, followed by warmth, have been most advantageous to the growing crops; but there have been more clouds than rain, and the aggregate of the rainfall for the fortnight is small, and the low lands for the aghanee rice have not yet been generally flooded. I regret that I have not a rainguage, and consequently am unable to give you the exact figures.

"The bhadoi crops could hardly be in better condition, and the promise of a splendid yield seems fully assured. The makai is in full flower, and the heads are beginning to appear; it will be ripe in from six to seven weeks, but will be fit for food long before that—in many places in 20 days. Weeding, hoeing, and manuring this crop, give employment to large numbers; but in not a few fields I regret to observe that the cultivators, either through laziness, apathy, or want of means, have neglected to weed and hoe their makai in time. The consequence is that the crop is stunted and yellowish, and will give a poor return. I asked one or two of these cultivators why they allowed their fields to run to grass; they replied that they had no grain (*i.e.*, had not the means to weed them). But some men seem to think that when they have thrown in the seed, they have done enough; whereas the more labor is spent in weeding, re-weeding, hoeing or ploughing and manuring the makai, the greater the yield will be.

"Most of the makai-fields are getting a second weeding, and are all the better for it.

"The amount of land under this crop is very much greater than usual, people having been induced to sow it largely, as it is very certain, easily raised, and ripens in 110 days."

"The *sawan* is a fair crop, is sown to a considerable extent (generally amongst kodo and arhur), and will be ripe in 10 days, it having been in the ear for some time. It will thus yield an early supply of food to the people, but merely a makeshift till the makai is ready.

"The early *murwa* is ripening, and will help to keep the wolf from the doors of many a poor family. This grain seems to have no particular season of its own, as within the last week I have seen a good number of patches of it being transplanted out These bits will not be ripe till November.

"The *bhadoi* rice, the kodo and arhur, are doing well, and weeding is still going on. The rice and kodo are of slow growth, and will not be ready till October.

"In the southern half of pergunnah Kusmer, I found on my visit there that cheena had been sown in large quantities on the moist lands within the influence of the numerous water-courses (or sotahs) of that region. At the time of my visit, on the 3rd of August, I saw hundreds of people employed in cutting this cheena, which appears to have given an abundant yield, and thus relieved us of all anxiety for the people in that quarter. But in the northern half of Kusmer there is no cheena, the land being light and high and dry, above the influence of the water-courses which communicate with the Ganges, and stand back when the river is in high flood.

"The *aghani* rice-fields or 'chowr' lands have not yet been properly flooded, and the planting out has been somewhat retarded in consequence; still many of the fields have been planted out, and the chowrs are gradually being taken up, and the crop looks well as far as we have gone; but this plant delights in a foot of water in each field. The seasonable and timely rains we are now having are doing a world of good. I doubt whether much more than half of the aghanee rice has yet been planted out.

"As to *indigo*, the plant, where there was any at all, looked well enough; but the outturn of produce is, I am everywhere told, of the most wretched description. The incessant rains of June and first ten days of July seem to have washed out the color from the plant; and I am told that few (if any) of the factories will be able to clear their outlay, and in some the loss will be very heavy.

"The asserhi plant is not a foot high, and anything it can yield will be insignificant. I am told that this is the worst indigo season that has ever been known."

22. Mr. Hudson, in charge of the Musrukh sub-division, writing on the 8th from his head-quarters at Gopalpore, reports:—

"Until yesterday there has been a considerable abatement in the rainfall this fortnight, and I have heard alarm expresssed for the safety of the rice crops; but yesterday a tremendous downpour commenced about 9 A.M., and the rain has continued falling with hardly any intermission until the present time, Saturday, 6 P.M. This timely assistance has doubtless averted all danger to the rice for the present. The other crops, makai, sawan, tengoonee, murwa, and kodo, could not be in a better condition. I have ridden as far Bansghat, in the north, and Tejpore, in the south, and have had plenty of opportunity for observation; besides which I have conversed with a number of zemindars and cultivators on the state of the country. All agreed in saying that the season has been very favorable for all the crops except the winter crop of rice; but this requires more rain. The truth is that hardly a single day of the fortnight has passed without rain; but it has been a succession of passing showers, instead of a continuous downpour; and it is apparently this latter description of rainfall which is absolutely required for a full crop of winter rice. I have myself observed the aghanee turning yellow in a good many places; and I have been told, in answer to enquiries, that it was owing to want of rain. For the Indian-corn and millet crops, there can be no doubt now of a full yield; but the ultimate decision between scarcity and abundance of rice depends, I presume, on the character of the weather during the ensuing month. Murwa, sawan, and tengoonee are actually ripe, and are already being plucked. I am informed that it will be all gathered in a day or two; but there are three harvests of this crop, according to the time when the grain is sown. That sown in Jeth is gathered now; that sown in the beginning of Asar will be gathered the first week in September; and that sown at the end of Asar at the close of September. Now that there has been a good fall of rain, the chief business of transplanting will commence, and will go on for twenty days. One of the planters (Mr. Cosserat of Rampore) has expressed his opinion to me that the crops have never, within his knowledge, been in such fine condition.

"The rainfall up to date has now amounted to nearly 2 feet, being distributed as follows, since 10th June:—

June 10th to 30th	8·95
July 1st to 31st	9·80
August 1st to 8th	4·30
Total ...	23·05"

23. The following is Mr. Wright's report of the Sewan sub-division:—

"The weather during the first week of the fortnight was bright and sunny, but during the second week it has been cloudy, with occasional heavy showers of rain. The rainfall, as measured at Sewan during the fortnight, was 1·61 inches, but it has been heavier, I believe, in places in the interior.

"The bright hot sunny weather we had for about the last three weeks of July, was at first all that could be desired for the crops after the heavy rain we had had previously. as it enabled the ryots to clear their fields of weeds, which had begun to choke the young plant; this caused the crops to grow for a time most vigorously, but the long continuance of the dry weather was at last beginning to tell on them, and but for the timely fall of rain, which commenced on Sunday last, and has continued on almost every alternate day since, the bhadoi crop would have turned out a very poor one. The rain we have had has saved the crop, and it now looks in excellent condition."

"Murwa is ripening fast, and in some places has been cut and is being eaten by the people. Tengoonee, sawan, and bhondali paddy are also ripening. Indian-corn is in flower, and has also in places begun to bear fruit.

"The bhadoi crops are all well advanced, but the aghanee dhan is backward owing to the want of heavy rain. Very little of it, and that only on the lowest lands, has been planted out as yet. Most of it is still in the nursery beds, and there it will have to remain till we get a very heavy downpour of rain to flood the fields, into which it has to be transplanted."

The following is Mr. Rattray's report under this head:—

"The rainfall has been very deficient during the past fortnight; so much so, as to cause great anxiety as regards the prospects of the crops. Within the last three days, however, there have been passing showers, and the early crops (bhadoi) have been saved. Much rain is still required for the rice crop.

"Indian-corn, murwa, and other early crops, are close upon maturity, and are in fact being gathered in some parts of the sub-division. The outturn promises a good harvest. A seasonable fall of rain within the last two or three days has saved these crops, which were in an exceedingly critical condition. The transplanting of paddy is in a backward state. Low lands have been planted out to some extent, but rain is much wanted, and the high lands are lying uncultivated. Villagers have been obliged to resort to artificial irrigation in their nurseries, a most unusual proceeding for this time of the year, to save the young paddy plant, which cannot be transplanted on the high lands for the want of sufficient rain."

24. Concerning the Hutwa sub-division, Mr. Hodgkinson writes as follows :—

"The rainfall at Hutwa during the fortnight is given below :—

28th July	·10	7th August	·20
30th "	·06	8th "	·40
31st "	·02	9th "	·19
3rd August	·02		
5th "	1·64		4·19
6th "	1·36		

"The want of rain in the earlier part of the fortnight under review led to grave apprehension being entertained for the crops; but although more rain is much required for the rice planting, the bhadoi crops are now as a rule everything that can be desired. The general harvest has, however, been retarded a few days.

"The loss on the Gunduk dearahs has been very much less than was anticipated. The cheena crop (largely grown) had been gathered before the flood came. The greater part of the makai recovered itself, and much of that portion of the rice which was thought to have been destroyed is throwing out new shoots except in low lands, in which a crop rarely escapes destruction. The total loss is now estimated at less than two annas of the whole outturn of food-grain in this tract."

25. *Condition of the People.*—The condition of the people remains much as it was The severity of the pressure on them in parts is indicated by the clamour of the ryots to be supplied with grain at once. At Sewan, the ryots with indents for rice, sooner than be kept waiting while the rice bags were searched for, preferred to take the coarser grain as it came to hand, in order they that might be served more quickly, notwithstanding that such grain is advanced from the Government golas at a price considerably higher than that at which it can be purchased in the markets. I have had the advantage of seeing recently the managers of Pertabpore and Togapore factories, in the Sewan sub-division, and certainly their information does not coincide with Mr Wright's report as to the absence of distress in that sub-division. To show the danger of trusting to zemindars for the relief of their ryots, I may quote the following from a letter recently received from the manager of the Barhogah factory, in the Bussuntpore thana He writes:—"The assamees of a village called Suddee came to me yesterday. I had given their malik Rs. 1,000 worth of grain some time ago, but he had put them off with promises, and now they said they were on the verge of starvation, and certainly their appearance bore out the truth of what they asserted." Happily, everywhere large grain advances to the ryots have been, and are being made, and another month should see us safely through the crisis; though with exhausted golas only being gradually replenished, the time has been an anxious one of late. It is to be feared, however, that in the inundated tracts measures of relief will have to be maintained for a longer period than was anticipated; as in Dighwara, which is not a rice-growing tract, the ryots will, it is apprehended, have no crops to carry them on till they can gather their rubbee crops. It is fortunate for them that their last rubbee harvest was an excellent one; still they are likely to need assistance before long.

26. Regarding the Manjhee sub-division, Mr. Tonnérre writes as follows under this head :—

"The more I see of the people, the more convinced I am of the danger they were in. "From the village of Kulhova, in the Bugowrah circle, a number of ryots came to me for their advances, which had been retarded. They were most certainly much underfed, and the ribs of most of them could be easily counted. These men could not possibly have escaped, left to their own resources. I, of course, had their grain given to them at once, and they received it on that very day.

"In Chainpore, I met a man in good health apparently, but quite emaciated. In reply to my questions, he said that the illness he suffered from was want of food.

"I told him to go to Ekma at once, to be entered in the list of the poor. He has been relieved.

"There is now a greater feeling of ease owing to Government advances wherever they have been received, because increased employment, the payment of which is afforded by means of Government grain, is being given by those who possess lands to the laboring classes.

"Taking the population at 16 annas, about 3 annas show unmistakeable symptoms of suffering from want of a sufficient quantity of food."

27. From Pursa Mr. Barry reports :—

"The condition of the people does not call for any special remark, and is, I am glad to say, apparently not any worse. The one absorbing occupation of tending and dressing his fields, takes up the whole time of the ryot, and if he does this duty properly (and the exceptions are few) he has no time for anything else.

"The ordinary ryot looks forward hopefully and cheerfully to the coming time of plenty, and with the abundant advances of Government grain, and the ripening murwa and sawan, the acute pressure of distress has either been altogether removed or will gradually become less and less.

"The crowds of ryots for advances have melted away to a few stray applicants; and as the advances have been made rapidly and systematically, it is believed that the crops have not suffered in the slightest in consequence of the absence of ryots from their fields.

"The condition of the people on the relief gangs is very much the same, and shows no improvement. I have given clothes to large numbers of the more naked among them, principally old women and children. One or two of the gangs on the Dighwara and Jelalpore

road I found in very fair condition ; mostly petty cultivators, or their wives and children, eking out a livelihood in this way."

28. Mr. Hudson writes :—

"Mr. Cosserat, of Rampore, thinks that the people are harder up now than they have ever been, and will stand in urgent need of assistance throughout this month and September. He tells me that he has remarked women and children in his compound engaged in gleaning the scattered grains of rice on the spot where the grain has been distributed from his gola. I had myself remarked this at Balah factory, when I was there before the rains commenced, and alluded to it in a former report. It must undoubtedly be accepted as a sign of suffering in the very poorest class. But I do not lay so much stress upon it myself, for the register of gratuitous relief is freely open to all, and Mr. Cosserat is indefatigable in the discharge of his relief duties."

29. The following is the report of the Sewan Sub-Divisional Officer :—

"The condition of the people continues good, and with the prospects of an excellent bhadoi harvest before them, also with a supply of grain (received from the Government stores) in hand sufficient to meet all their present wants, they are, on the whole, in a cheerful state. Charitable relief is given to the poor who are unable to work, at the several relief centres in the division ; and for those who are able and willing to work, employment is provided on the relief works, which are still being carried on, if they cannot find work elsewhere."

Under this head Mr. Rattray reports as follows :—

"The condition of the people has not changed in any marked degree since my last report. Everything at present depends upon the abundance or scarcity of rain. The Government advances of grain have been given out throughout the sub-division, and with the relief-works in hand, combine to keep the mass of the people well supplied. Distress of a serious nature is not reported from any of the relief circles. Every endeavour is being made in the different relief circles to reach those requiring gratuitous relief, and such relief is now extensively given."

30. *Known Cases of Misery and Starvation.*—There have been no reports of deaths by starvation, of which official confirmation has been obtained.

31. *Grain-thefts or Robberies.*—There have been 15 cases of grain-theft during the fortnight. The accompanying comparative statement shows the number of cases involving an element of theft, committed during the month of July 1872, 1873, and 1874, respectively, as required by Government Circular No. 4081, of the 20th December last.

B.—Relief Works.

32. The annexed statements* show the relief works in progress and the number employed thereon. The mean daily number employed during the fortnight was 94,089, and the number on the last day was 76,296. The mean daily numbers both of the previous and of this fortnight, and the number on the last day of this fortnight, are shown below for each sub-division :—

*Will follow.

J. S. D.

Sub-Divisions.	Mean daily number of the previous fortnight.	Mean daily number of the present fortnight.				Number of persons employed on the last of the 14 days.	Remarks.
		On piece-work.	On subsistence wages.	On charitable relief.	Total.		
1. Chupra	24,048	723	21,305	6,465	28,493	33,932	
2. Manjhee	13,101	667	9,623	....	10,290	8,390	
3. Musrukh	62,986	3,136	24,040	11,442	38,618	18,007	
4. Pursa	5,056	612	5,363	....	5,975	6,107	
5. Sewan	17,675	7,170	1,567	....	8,737	7,884	
6. Haltona	2,507	....	...	....	1,976	1,976	
Total	125,373	12,308	61,898	17,907	94,089	76,296	

33. The ordinary rate paid for piece-work in this district is Rs. 1-9-0 per 1,000 cubic feet ; but as a matter of fact, from the difficulty of introduing piece-work everywhere, the majority of those on the relief works are still paid by daily wages at mere subsistence rates, so that it cannot be said that the continuance of the relief works interferes with the demand for field-labor in any way.

34. Regarding the Chupra sub-division Major Jackson writes :—

"Relief works still go on, but to a reduced extent. All able-bodied work-people have been returned to agricultural labor."

35. Of the Manjhee sub-division, Mr. Tonnérre writes thus :—

"I believe that the able-bodied have left the relief work for agricultural work, and the numbers on relief works ought to diminish still more, owing to the preparation of rubbee lands, which is being much favored by the rains, which have now commenced.

"In Ramgurh circle, there are very few indeed still on the relief works.

"Six Goruckpooree pice are paid together with 'lookum,' which is a quantity of *suttoo*, or some other grain ground down equivalent to the value of another pice, for a day's weeding. This shows what inducements are held out to people to abandon relief work where they get but the bare necessities of life.

"In the case mentioned in the last report, where insufficiency of labor was complained of, the Circle Officer took the requisite number of men from the nearest relief work and remedied the evil at once.

"No such complaints have been made to me during the fortnight under review."

36. Mr. Barry, in charge of the Pursa sub-division, reports :—

"During the 14 days I have been over—

The Makair and Sitalpore road ;
The Sitalpore and Dighwara road ;
The Dighwara and Dalipchak Ghaut road ;
The Sitalpore and Sonepore road ;
The Dighwara and Jelalpore road ;
The Tehtee, Arna, and Sootihar road ;
The Pursa and Barwey road ; and
The Tehtee, Jelalpore, and Pursa road.

On all these roads I am glad to say piece-work has been freely taken up, except on the piece from Pursa to Makair (which is not adapted to piece-work), and on the Sitalpore and Sonepore road. I am of opinion that on this latter road, for the earth-work at least, piece-work should be gradually and gently, but firmly, introduced. The weak and infirm can be employed on daily wages in turfing the road.

"I do not consider it would be safe to close any of these relief works, for though some one or two of the gangs look robust and healthy, yet most of the gangs consist only of the poorest of the poor in wretched plight ; and to close them indiscriminately would cause the greatest hardship.

"I have no doubt that some of the coolies work a little in their own or other fields in the morning before going on the relief works. but as the subsistence wages are a mere pittance, I would let this pass. I am satisfied that many poor ryots, while working hard in their own fields, send their wives and children on the Government roads to earn the daily meal for the family, and thus, while the husband is working hard, but earning nothing (*i.e.*, no immediate return) in his own fields, the wife and children become the bread winners, and earn sufficient for the evil day that is passing over them."

37. From Hutwah, Mr. Hodgkinson writes :—

"Except in the north-western tuppas, the number on relief works is quite nominal, ample employment being still found for the people in the fields. An increase in the number may be expected next fortnight."

38. *State Emigration to British Burmah.*—There are 25 emigrants in the depôt here, awaiting transmission to Calcutta.

D.—Storage of Government Grain.

39. The usual statement accompanies. The fresh supplies of grain are now coming in in increased quantities, and are pushed forward rapidly to the different golas, which they generally manage to reach just when the golas are on the point of exhaustion. The grain, in fact, is being received only just in time, and I have written to have the daily despatches from Calcutta increased to six or seven thousand maunds, if possible.

40. Under the head of Transport and Storage of Grain, Major Jackson reports :

"Reports have been called for and received from the Group Superintendents as to the import of grain into the district. With the exception of small quantities going to the village bazars periodically, all report no importation into the district along the main channels of communication. If going on at all, it is probably by river carriage outside of the sudder sub-division. In accordance with the orders of Government, I have looked into the state of storage of grain at the central depôt at Chupra Serai. Old stocks have been issued, and only about 1,500 bags remain of new. These are stored in pucca built rooms with intervals between the bags for ventilation. As issues go on daily, there is no fear of loss from heating or insects."

41. Mr. Tonnérre writes thus under this head regarding Manjhee :—

"Owing to the grain received during the fortnight, the distribution has everywhere been rapidly carried out.

"Ten thousand maunds have arrived at Ramgurh by boats, and will in three or four days have been all distributed.

"Five thousand five hundred and seventy maunds have arrived at Ekma. The other golas at Manjhee and Bugowrah have also received supplies, and I hope that all this grain will soon have been disposed of.

"With reference to the heating of bags containing Burmah rice, I have to state that no such cases have come to my notice. The rice is given out as fast as it comes in, and has no time to spoil. A few bags of wheat were found to have been so damaged on arrival. They had been wetted on the way from Chupra and so were damaged. The heat was so great that it was not possible to keep one's hand inside the bag.

"With the exception of the above, there have been no cases of grain spoiling through being heated."

42. Concerning the Pursa sub-division, Mr. Barry reports:—

"The heavy drafts made on the Pursa and Amnour golas cleared them out early in the fortnight, and now the Mirzapore gola is again in nearly the same condition. The grain turned out of good quality, not in any way heated or injured by damp; the ventilation is good, being secured by holes in the walls; the rice has not suffered from insects, and any mixed grain that suffered in this way has been disposed of long ago; in short, the golas are all but empty. During the fortnight I have inspected all the golas but Amnour, which is empty. Within the last day or two, grain has begun to arrive in small quantities."

43. Mr. Hudson, of the Musrukh sub-division, writes:

"The golas, which have been all closed during the past fortnight against tuccavee advances, are now reopened, supplies having been everywhere received. There were 1,900 maunds of grain in the Baneapore gola on the 5th, and 4,500 maunds in the Bussuntpore gola on the same date. The latter gola has received 9,041 bags of rice from Tilpahghât, Sutturghât, and Gobindgunge, since the 3rd instant, and on Saturday, 8th, it contained 16,436 maunds of grain."

44. From Sewan, Mr. Wright reports:—

"There is very little rice left in the golas in this sub-division, and there is no fear of its getting seriously damaged, as it will be used up in a very few days."

E.—ADVANCES OF GOVERNMENT GRAIN.

45. The statement accompanying exhibits the advances of grain made up to date. These advances have, in many places, been delayed by the want of grain, and the urgency of the need is shown by the rapid manner in which the grain is cleared away as it arrives at the golas. The manager of the Chetowlee factory in Bussuntpore writes of "the rush there is now" (on the arrival of fresh grain at one of the golas): "chota maliks, putwarees, and assamees form one huge noisy crowd, all clamouring to be served first."

46. Under this head, the following is the Chupra report submitted by Major Jackson:—

"The advances in this sub-division are gradually coming to an end. In the portion I have retained in my own hands, 53 villages remain on the roll as not disposed of, but of these the lists and requirements of 42 are ready. The villagers, however, do not now come forward as they did in the beginning of the season, only one or two putting in an appearance every other day, and it will most likely be found that only about 10 more villages will now ask for assistance. These will complete the advances in the Chupra circle. Arwa and Gurkha have a balance remaining, but probably for the same reason, viz., the prospects of a favorable harvest, most of these will not apply."

47. This favorable prospect has, as already noticed, been effected as regards part of the sub-division by the recent inundation.

48. Of the Manjhee sub-division, Mr. Tonnérre writes:—

"The sum total of the grain required for this sub-division has reached the figure of 86,633 maunds, and it may be necessary to increase it, because villages which at first preferred trusting to their maliks, now wish to have advances from Government, because the zemindars do not adhere to the promises made by them.

"There were several absurd rumours floating about concerning the distribution of grain; zemindars feared a change in the permanent settlement, ryots apprehended that their lands would be given up to indigo, where the Circle Officer was a planter, or appropriated altogether, where a zemindar was the Circle Officer.

"I have known of villagers applying for advances only when assured that their lands were safe, though they were in need of them.

"Excluding those villages in which the maliks supply what the ryots require, there are in this sub-division but five villages in the Bugowrah circle which have not as yet received grain orders on the golas. All the rest are rapidly drawing their respective allotments. 41,008 maunds, Bugowrah circle excepted, have been given out in advances up to the present time. I am constructing sheds to allow of weighing going on when it rains.

"The list of zemindars who have given security for their ryots has increased during the fortnight, several at a distance sending their mukhtears with powers-of-attorney to sign for them.

"On the strength of the above, I have reduced the rates at which grain is being given out to ryots.

"This measure is most acceptable both to zemindars and ryots: to the former, inasmuch as they know that their lands will be thoroughly brought under cultivation; and to the latter, because their means of doing so are increased.

"There is no difficulty about giving grain where rice was applied for by the ryots; they take whatever comes to hand first and, in the eagerness to be helped; the highest *bidder* in many cases receives his grain first.

"I have every reason to believe that goladars have taken advantage of their position to extort black-mail.

"Two goladars have been dismissed, and I hope that such practices have been stopped.

"The repayment in three instalments has been promulgated throughout the sub-division, and is very much approved of by the ryots. They agree that it would have been impossible for them to pay all at once, and I have no doubt that they will repay the value of what they have received.

"To ensure this, I have as much as possible put a village and all its tolahs together. I have by these means reduced the *number* of villages, but increased the value of the *collective* security. In the Pursa circle, for example, properly speaking, there are 80 villages and tolahs, but having tacked on the tolahs to their villages, I have reduced the number to 65.

"The ryots seemed to think at first that Government wanted to repay itself out of their crops, and I had received petitions wishing to know how the murwa, which was ready to be cut, was to be disposed of. Instructions were at once given to Group Superintendents to let ryots know that the Government had no wish to appropriate their crops, but wished to be repaid in cash."

49. From Pursa Mr. Barry reports:—

"Owing to the want of grain in the golas, this work has been brought to a standstill during this fortnight; and except the testing and investigation of a few remaining lists, little has been done. The ryots finding the grain was exhausted, have held aloof; but as soon as the exp cted grain arrives, they will come in shoals again, for those whose grain cheques are 'unpaid' are all on the out-look.

"I have been on tour during the best part of the fortnight, but have received few applications for advances; and the Relief Superintendent, Mustausin Billah, whom I left in charge here with authority to take petitions, only received about 40 fresh applications, from which I infer that few more applications will be made. Most of those who want grain have applied for it, and it only remains for us to dispose of those applications which are still pending or undergoing enquiry. And it is not improbable that we shall find that villages in which lists have not yet been prepared, or in which the ryots themselves have not come forward for grain, will not, at this advanced season of the year, require or ask for assistance from the Government stores. Of late no less than 23 villages have been reported by Group Superintendents, in which the ryots say they do not require Government advances, or in which zemindars have given advances to their ryots.

"During the fortnight I have visited all the circles. The moonsif has all but completed his lists, having advanced 4,228 maunds in 43 villages, leaving 12 for disposal.

"Sheikh Abdul Ali, of Sitalpore, has 31 villages left; most of his lists have come in, and it is probable that many of these villages do not require grain; he has advanced 3,620 maunds in 54 villages.

"The English Circle Officers of Nowadah, Arna, Tehtee, and Jelalpore, have finished their lists, and are now giving out the last instalments of grain. The returns from Arna have not yet come in As for my own circle, I have, during the fortnight, advanced 1,588 maunds in 30 villages, leaving 20 villages in which applications have not been made, or whose lists are undergoing investigation. From the above, it will be seen that the brunt of the work is over, and it only remains to finish up those villages which have been from any cause omitted, and to complete the remaining instalments.

"In all 62,620 maunds to 30,873 persons in 444 villages, have been advanced, and under heading D, Charitable Relief, 123 maunds and 30 seers have been given away. But all this larger quantity has not yet been drawn from the golas, as I have no less than 100 cases in which the ryots have not yet come for their cheques, though notices have been issued to them. This is in great measure owing to the fact that the golas ran short of grain about 10 days ago, and it may be that, from prudential motives, many cultivators are unwilling to draw the Government grain, except in the very last resort, when they can hold out no longer. If they do not need the grain sanctioned, all the better; but if the worst come to the worst, they know they are safe with the allotment in their favor.

"I have, however, again issued notices to all concerned to take away their allotments within 10 days, as the grain is now beginning to arrive In South Kusmer, I considered it would be unnecessary to make any advances; but since writing the above, I have heard (and to-day the news has been fully confirmed by Sheikh Abdul Ali in person) that during the last four days the whole of this region has been submerged by floods, and the damage done to the cheena and makai, &c., is very serious. I shall visit the flooded tract at once, and report separately. It will probably be necessary to give the ryots some assistance."

50. Mr. Hudson, in charge of Musrukh, writes:—

"Applications for advances have latterly become very slack. They do not now average more than three or four, at most, per diem, exclusive of individual petitions under clause (*d*) of the Central Relief Committee's notification. I have now only 17 applications pending; and of these seven have been lying for weeks, waiting for the applicants to appear. I looked forward with some confidence to completing my own advances within the next fortnight."

51. Mr. Rattray's report from Sewan is as follows:—

"With the exception of about 59 villages, the village lists for grain advances have been completed. The following are the allotments made up to date in the different circles mentioned:—

No.	Circles.	Number of villages.	Quantity of grain allotted. Mds.	Srs.	Chs.
1-2.	Saddowah and Shahpore	100	15,188	1	0
3-4.	Jogapore and Chowki	78	9,494	25	0
5.	Maharajgunge	30	2,386	0	0
6.	Madrowli	41	7,562	7	8
7.	Bhagar	57	6,522	0	0
8.	Hurpore	46	7,914	10	0
9.	Trihalpore	36	1,488	0	0
10.	Goyaspore	55	5,935	29	0
11.	Sohagrah	29	2,046	10	0
12.	Mairwa	96	3,538	24	0
13.	Kurbullah	67	9,823	15	0
14.	Manjha	81	5,283	13	0
15.	Bansopali	44	3,899	0	0
16.	Hajipurwah	42	4,307	24	0
17.	Gaighát	81	8,600	20	0
18.	Zamanpore	68	4,784	30	0
19.	Dhanowtee	58	5,451	12	0
20.	Goonewan	57	1,901	20	0
21.	Sewan	54	8,611	10	0
22.	Pertabpore	63	7,640	30	0
	Total number of villages in which the lists have been prepared ...	1,183	1,22,379	0	8

"As mentioned before, there remain about 59 villages in which the lists are under preparation, and for which the allotment of rice will be about 12,000 maunds. The actual quantity of rice in the hands of the people received as advances from the Government, amounts to 97,052 maunds 11 seers and 9 chittacks, and includes advances made in separate bonds to landholders, independent of the village allotments.

"I am unable to submit with this report the return called for in the Government Circular of the 22nd July, No. 4640—S.R., owing to the want of certain information which has been called for from the different circles."

52. Concerning the Hutwah sub-division, Mr. Hodgkinson writes:—

"The second instalment of advances has been given out in nearly every village that requires it. The total amount distributed under this head is 96,474 maunds 9 seers and 1 chittack."

F.—Charitable Relief.

53. The number receiving this description of relief is shown in the annexed statement. The total number is now 60,231, the increase being mainly in Musrukh; but much of it is believed to be nominal, and due to defective returns having previously been supplied.

54. Under this head, Major Jackson reports:—

"The poor-house in Chupra remains the same. It is not popular, and even the bazar beggars, who might be thought glad to take cooked food, prefer to obtain pice in the bazars, and will not frequent it. Cotton-spinning continues to employ large numbers. The weavers objected to half anna per yard as too small an allowance, and the rate has now been increased to 7½ pie, at which rate the surplus thread will be converted into cloth."

55. As those requiring relief are relieved in their own villages, there is no need to resort to the poor-house, and most natives have a strong prejudice against relief in this form."

56. Of Monghyr, Mr. Tonnérre writes:—

"There are now 3,503 persons receiving gratuitous relief in grain, and 1,017 women who spin cotton. I have also had the thread converted into cloth, which is being given out to those who need it. Weaving has afforded employment to 'jolahas' numbering 136.

"The recent orders of Government to diminish the numbers on charitable relief will be borne in mind, but none are relieved unless in absolute want; so reductions are not yet practicable.

"The native doctor whom I sent on tour reports distress in the Chainpore and Ramgurh circles; he will soon visit the other circle.

"According to the recent instructions, one pice is given daily to all recipients of charitable relief in addition to the grain to enable them to buy firewood, salt, and other commodities.

57. From Pursa Mr. Barry reports:—

"During the fortnight everything has gone on satisfactorily.

"There are altogether 7,237 persons on the registers, and 3,485 women and 171 jolahas have received assistance; while money has been given to 177 and grain to 3,404 persons. I have again directed the Circle Officer at Kusmer to distribute grain instead of money, and have supplied him with cheques for grain.

"The Circle Officer at Amnour seems to be doing good, having distributed grain to 78 persons. I have myself given away 123 maunds and 30 seers under heading D as charitable advances to about 90 persons, and during the fortnight I distributed clothes to 57 poor women and children, mostly working on the roads.

"Mr. Tullock, of Nowadah, is using up the grain he bought for Government in distributing charitable relief, and also in making advances to ryots. It was getting slightly damaged by insects, but I am glad to say very little of it is left.

"All the Circle Officers understand their duties thoroughly, and take pains to watch that no one gets relief who is not really in distress, or who is able to earn a livelihood.

"I have distributed an aggregate of Rs. 2,400 to the various Circle Officers according to their requirements."

58. And the following information is supplied by Mr. Hodgkinson in connection with the Hutwa sub-division :—

"The accounts and estimates prescribed are herewith forwarded. The average daily number in receipt of charitable relief of all kinds during the fortnight has been—

Serial No.	Name of Circle.	Average number receiving cooked food.	Number receiving uncooked food.	Number receiving food in payment of wages for cotton-spinning relief.	Number specially relieved by village officers under (D).	Total.
1	Hutwah	52	1,132	256	.....	1,440
2	Sreepore	36	995	102	.....	1,133
3	Muniarah...	153	74	.....	399	626
4	Kahala	61	26	.....	.....	87
5	Jugdispore	100	59	30	.....	189
6	Chakkia	48	.....	.....	.....	48
7	Bhoney					
8	Dhobowl					
9	Marur	218	1,257	308	136	1,919
10	Kutiya					
11	Choomookah					
12	Dhaugaree	24	142	.....	.....	166
13	Sonowhula	39	225	.....	.....	264
14	Gopalgunge	.....	20	.....	.....	20
15	Umbicapore	.. ...	277	.....	.....	277
	Total ...	731	4,207	696	535	6,169

G.—Financial Results of the Fortnight.

59. The financial results of relief operations are given below—

	Rs. A. P.	Total of each head. Rs. A. P.	Grand Total. Rs. A. P.
Total expenditure as previously shown	... ..	.....	24,15,280 6 8½
1. Amount advanced for cart hire, &c., for conveyance of Government grain to different places of storage in the interior of the district, viz.—			
To Nazir of the Sarun Collectorate	5,034 7 0		
„ Manager of Arwa Factory	400 0 0		
„ Ditto of Burrowlee ditto	4,000 0 0		
„ Ditto of Sadowah ditto	20,000 0 0		
„ Ditto of Hurpore ditto	5,000 0 0		
„ Ditto of Arna ditto	500 0 0		
„ Ditto of Nowada ditto	150 0 0		
		35,084 7 0	
2. Amount advanced to Collectorate Nazir for purchase of mats to protect grain from the rains	100 0 0		
		100 0 0	
3. Ditto ditto on account of price of bullocks died *en route* to Durbhunga	850 0 0		
		580 0 0	
4. Ditto ditto on account of weighment expenses for grain purchased from Chooneelal Murwari	100 0 0		
		100 0 0	
5. Ditto ditto to Moulvie Sadiq Ahmud, Tehsildar, for sending canoes to Monghyr	1,000 0 0		
		1,000 0 0	
6. Ditto ditto to Mahomed Wazeer Ali Khan, Assistant Surgeon, for constructing a shed at Bussuntpore ...	60 0 0		
		60 0 0	
7. Extra allowance paid to Chiranjee Lall Moonshee in charge of the canoes received from the Oudh Forest ...	11 6 4		
		11 6 4	
Establishment.			
8. Travelling allowance of the establishment under Mr. W. Barry, on special duty at Pursa, for June 1874 ...	8 8 0		
9. Salary of Girdharee Lall, hospital assistant, and of a compounder attached to the Ekma relief sub-division for May 1874	26 2 8		
10. Salary of Mr. W. Barry, on special duty at Pursa, for July 1874	1,059 10 8		
11. Ditto of Debi Lall Tewary for ditto	39 0 0		
12. Travelling allowance of the establishment under Mr. W. Barry on special duty at Ekma, for June 1874 ...	6 12 0		
13. Salary of Mr. G. Grant, on special duty, and of his establishment for July 1874	348 0 0		
14. Salary of the establishment under Mr. G. Grant, on special duty, for Gopalpore relief circle for July 1874...	83 0 0		
15. Ditto of Mohamed Sadiq Ahmud, Tehsildar, and of his establishment, for July 1874	325 0 0		
16. Ditto of relief superintendents for ditto	155 0 0		
17. Ditto of Mr. W. Hudson, on special duty at Mushruck, for ditto	1,037 0 2		
18. Ditto of the district grain officer's establishment for ditto	178 12 4		
19. Ditto of relief establishment attached to Mushruck relief sub-division for ditto	1,823 9 9		
20. Ditto of Major W. Jackson, on special duty at Chuprah, for ditto	892 12 0		
21. Ditto of his establishment for ditto	527 11 4		
22. Ditto of Mofussil establishments in different golas under the district grain officer for June 1874 ...	430 4 6		
23. Ditto of establishment under Mr. A. Rattray on special duty at Sewan, for June 1874	82 13 0		
34. Travelling allowance of his establishment for May 1874	8 3 6		
25. Ditto of his own for Ju y 1874	20 0 0		
26. Salary of the establishment in the transport service for July 1874	88 10 9		
27. Ditto of Wazeer Alli Khan, assistant surgeon, and his establishment, for June 1874	244 10 9		
28. Ditto ditto for July 1874	220 0 0		
29. Contingent charges of ditto ditto for ditto ...	20 0 9		
30. Salary of Pundit Debeepershad, district grain officer of Sarun, for July 1874	250 0 0		
31. Contingent bill of the Deputy Surgeon General, Daropore circle, on account of indigenous drugs for June 1874	1 11 3		
		7,877 5 5	
32. The following is the expenditure incurred by the Sub-divisional Officer of Sewan, viz.—			
Salary of Mr. Rattray for July 1874	600 0 0		
Ditto of the relief establishment for ditto .	2,003 5 0		
Contingent charges of relief establishment for ditto ...	66 8 0		
Salary of the Moonshee in charge of the Sewan tank for ditto	15 0 0		
Advanced for purchase of bricks, &c., for tank No. 2 ...	234 10 7		
		2,919 7 7	
			48,002 10 4
Grand Total ...	.....	.....	24,63,283 1 0½

Statement showing the kind and price of Grain selling at the principal Markets and at different Thanas and Outposts of the District of Sarun for the Fortnight ending the 8th August 1874.

No.	NAMES OF PRINCIPAL MARTS.	Uncleaned rice, per rupee.	Indian-corn, per rupee.	Barley, per rupee.	Wheat, per rupee.	Gram, per rupee.
1	1. Chupra	13½	18	20	15	18½
2	Revelgunge	13½	.....	22½	17	20¼
3	Goldengunge...	12½	16	21	15½	19½
4	Gurkha	12	.....	19	16	18
5	2. Manjhee	Return not yet received.				
6	Ekma	12½	16	22	16	19
7	3. Bussuntpore	11	.....	17	13½	16
8	Maharajgunge	12½	17	.....	.....	18
9	4. Mushruck	11½	.....	19	15	18
10	Bunniahpore	12	.....	20	16	18
11	Moharanee	11	.....	16	16	.....
12	5. Pursa	12	.....	25	.....	20
13	Amnour	11	.....	.....	14	16
14	Mirzapore	11	.....	22	15	19½
15	6. Dighwara	11	18	.....	18	20
16	Sonepore	13	16	20	16½	20
17	7. Sewan	10¼	.....	17	13¼	.....
18	Burhurrea	12	14¾	19	14¾	18
19	Semaria	10¾	.....	18	13¾	.....
20	8. Durrowlee	13¾	.....	19 3/16	15 10/16	18
21	Goothnee	11½	.....	16½	13	.....
22	Siswan	12½	.....	19½	15½	18½
23	Rughoonathpore	11¼	.....	17½	.....	16½
24	Mairwa	12	.....	16½	13¼	15¼
25	9. Burragaon	10 14/16	.....	16 3/16	13 3/16	15
26	Kattya	13¾	.....	17½	13¾	15
27	Bharey	Return not yet received.				
28	Meergunge	12	16 0/16	17 7/16	13 13/16	16 3/16
29	10. Burrowlee	11	14	17	13½	15
30	Gopalgunge	Return not yet received.				

Statement showing the true number of cases of Dacoity, Robbery, Theft and House-breaking occurred in Sarun District during the month of July 1872, 1873 and 1874.

DACOITY—		
Headings 30 and 31 of Crime Return, AI	Month of July 1874	0
	Corresponding month of July 1873	0
	Ditto ditto 1872	0
ROBBERY—		
Headings 32 and 33 of Crime Return, AI	Month of July 1874	0
	Corresponding month of July 1873	0
	Ditto ditto 1872	2
THEFT—		
Heading 43 of Crime Return, AI, excluding cattle theft	Month of July 1874	43
	Corresponding month of July 1873	31
	Ditto ditto 1872	58
HOUSE-BREAKING—		
Heading 35 of Crime Return, AI	Month of July 1874	234
	Corresponding month of July 1873	289
	Ditto ditto 1872	219
Total of all four crimes ...	Month of July 1874	277
	Corresponding month of July 1873	320
	Ditto ditto 1872	279

Statement showing the Storage and Consumption of Government Grain in the Sarun District for the Fortnight ending 8th August 1874.

Names of Thanas.	Number and name of store-houses in each thana.	Total allotment of Government grain.	Total quantity of grain stored up to date, exclusive of grain transferred to other districts.	Total quantity of grain consumed up to date. By sale to the public or labourers.	By gratuitous distribution in any shape.	By advances to ryots.	By payments in kind to labourers.	Total.
		Mds. S. C.	Mds. S. C.	Mds. S. C.	Mds. S. C.	Mds. S. C.	Mds. S. C.	Mds. S. C.
Chupra ...	1. Chupra ...	21,523 0 0	22,256 30 0	2,480 24 4	80 38 8	8,321 0 0	7,822 26 12	18,715 9 8
	2. Revelgunge ...	52,155 0 0	7,524 39 12	.....	142 0 0	4,036 13 0	375 0 0	4,553 13 0
	3. Gurkha ...	18,078 0 0	8,078 0 0	1,514 34 8	85 0 0	5,696 28 0	.....	7,296 22 8
	4. Arwa ...	10,000 0 0	.....	.....	.....	.....	.....	.....
	Total ...	1,01,756 0 0	37,859 29 12	3,995 18 12	307 38 8	18,064 1 0	8,197 26 12	30,565 5 0
Manjhee ...	1. Manjhee ...	30,000 0 0	28,961 36 8	1,090 7 0	517 4 12	16,602 17 4	4,114 20 8	22,324 9 8
	2. Ekma ...	20,000 0 0	19,515 39 0	2,830 27 6	251 6 6	12,337 5 5	1,921 20 10	17,340 14 11
	3. Ramghur ...	10,000 0 0	.....	.....	.....	.....	.....	.....
	Total ...	60,000 0 0	48,477 35 8	3,920 34 6	768 11 2	28,939 17 9	6,036 1 2	39,664 24 3
Dighwara ...	1. Dighwara ...	10,000 0 0	9,900 7 12	744 3 2	726 0 0	2,734 28 14	3,747 34 0	7,952 26
	2. Sonepore, E ...	10,100 0 0	10,100 39 0	7,618 35 0	.....	.....	.....	7,618 35 0
	Total ...	20,100 0 0	20,001 6 12	8,362 38 2	726 0 0	2,734 28 14	3,747 34 0	15,571 21 0
Pursa	1. Pursa ...	48,000 0 0	31,268 29 4	1,391 0 0	219 11 0	21,678 35 0	4,020 8 3	27,309 14 3
	2. Amnour ...	20,000 0 0	16,174 0 0	785 0 0	165 0 0	8,859 22 14	819 0 0	10,628 22 14
	3. Mirzapore ...	20,000 0 0	28,430 0 0	1,420 31 4	510 0 0	23,700 11 14	1,020 0	26,651 3 2
	4. Baukerwa, E ...	10,000 0 0	9,999 23 15	1,346 35 14	.....	.....	.....	1,346 35 14
	Total ...	98,000 0 0	85,872 13 3	4,943 27 2	894 11 0	54,238 29 12	5,859 8 3	65,935 36 1
Mushrukh ...	1. Mushrukh ...	67,000 0 0	73,405 9 11	3,350 33 8	489 9 12	44,271 23 11	5,131 26 0	53,243 12 15
	2. Bunniahpore ...	20,000 0 0	12,728 0 0	3,124 0 0	42 0 0	5,002 6 12	3,119 10 0	11,287 16 12
	3. Paigumberpore ...	20,000 0 0	16,652 8 10	4,251 6 4	70 4 8	5,290 32 10	6,688 26 12	16,300 30 2
	4. Moharanee ...	30,000 0 0	20,000 13 1	521 24 0	25 9 0	14,891 8 0	2,695 35 0	18,133 36 0
	5. Rampore ...	20,000 0 0	2,868 0 0	.....	.....	.....	.....	.....
	Total ...	1,57,000 0 0	1,25,653 31 6	11,247 23 12	626 23 4	69,455 31 1	17,635 17 12	98,965 15 13
Bussuntpore ...	1. Bussuntpore ...	70,000 0 0	59,085 23 3	25,070 29 0	100 0 0	7,032 17 8	18,238 6 4	50,441 12 12
	2. Maharajgunge ...	40,000 0 0	20,000 20 12	5,149 0 0	120 0 0	8,876 18 4	5,721 29 4	19,867 7 8
	3. Syedpoora ...	24,840 0 0	13,818 32 9	4,624 1 1	.....	3,282 5 4	3,610 0 0	11,466 6 5
	4. Burhoga ...	10,000 0 0	20,500 0 0	.....	.....	19,977 28 4	325 4 15	20,302 33 3
	5. Bala ...	18,930 0 0	10,888 0 0	3,312 22 9	.....	928 2 4	2,314 12 4	6,554 37 1
	6. Gopalpore ...	17,000 0 0	6,170 32 13	40 38 0	322 28 6	5,381 5 12	.....	5,744 32 2
	7. Bugowrah ...	18,280 0 0	13,368 0 0	.....	115 0 0	7,498 14 0	.....	7,613 14 0
	Total ...	1,99,050 0 0	1,43,831 19 5	38,197 10 10	657 28 6	52,926 11 4	30,209 12 11	1,21,990 22 15
Sewan	1. Sewan ...	70,000 0 0	59,854 39 6	2,900 0 0	579 0 0	38,052 36 10	13,438 6 14	54,970 3 8
	2. Burhurria ...	10,000 0 0	10,000 0 0	225 0 0	55 0 0	8,338 7 4	815 0 0	9,463 7 4
	3. Semaria ...	10,000 0 0	16,288 0 0	112 2 8	.....	9,354 15 0	.....	9,466 17 8
	Total ...	90,000 0 0	86,142 39 6	3,267 2 8	634 0 0	55,745 18 14	14,253 6 14	73,899 28 4
Durrowlee ...	1. Durrowlee ...	20,000 0 0	17,999 33 10	440 0 0	90 0 0	11,732 37 1[illegible]	3,308 0 0	15,570 37 12
	2. Goothnee ...	5,000 0 0	4,999 20 0	200 0 0	58 0 0	3,757 6 1[illegible]	900 0 0	4,915 6 12
	3. Siswan ...	5,000 0 0	7,000 0 0	95 0 0	30 0 0	3,367 8 12	1,806 0 0	5,298 8 12
	4. Rughoonathpore ...	4,000 0 0	4,005 29 9	80 0 0	10 0 0	2,604 2 4	1,135 0 0	3,829 2 4
	5. Mairwa ...	5,000 0 0	5,000 0 0	238 7 0	20 0 0	2,788 0 0	720 0 0	3,766 7 0
	Total ...	39,000 0 0	39,005 3 3	1,053 7 0	208 0 0	24,249 15 8	7,869 0 0	33,379 22 8
Burrowlee ...	1. Burrowlee ...	45,000 0 0	17,000 0 0	608 0 0	80 0 0	14,021 14 8	182 0 1	14,891 14 9
	2. Gopalgunge ...	20,000 0 0	7,500 0 0	134 0 0	30 0 0	4,455 38 10	574 0 0	5,193 38 10
	3. Sadhowa ...	10,000 0 0	.....	.....	.....	.....	.....	.....
	Total ...	75,000 0 0	24,500 0 0	742 0 0	110 0 0	18,477 13 2	756 0 1	20,085 13 3
	Grand Total ...	8,39,906 0 0	6,11,345 2 7	75,730 2 4	4,932 32 4	3,24,831 7 0	94,563 27 7	5,00,057 28 15

Estimated grain receipt of the ensuing fortnight.—One lakh of maunds.

Estimated grain expenditure of the ensuing fortnight.—One lakh of maunds.

Note.—E means embankment.

C.

Abstract Statement of Men, Women, and Children employed on Public Works in the District of Sarun during the 14 days ending Saturday, the 8th August 1874.

Number in Map.	Serial number of Work.	Name of Work.	Length of road, &c.	Total number of persons employed during the 14 days.				Mean daily number of persons employed during the 14 days.				Number of persons employed on the last of the 14 days.				How long work is likely to give employment.	Remarks.
				Men.	Women.	Children.	Total.	Men.	Women.	Children.	Total.	Men.	Women.	Children.	Total.		
		Chuprah Sub-division.															
8	1	Chuprah to Rewaghat		10,181	9,830	4,999	25,010	727	702	357	1,786	829	820	349	1,998	.....	About 40 per cent. belong to the non-laboring class or caste.
7	2	Chuprah to Sutterghat	...	15,369	9,289	10,101	34,759	1,097	663	722	2,482	1,153	696	750	2,599		
32	3	Seetulpore to Suriaghat...	...	1,028	951	707	2,686	73	68	51	192	77	70	49	196		
25	4	Telpa to Saura	...	28	.....	.....	28	2	.....	.....	2	2	.....	.....	2	.....	About 25 per cent. are giving a fair outturn of work.
12	5	Chuprah to Sonepore	...	11,936	13,233	5,427	30,596	853	945	388	2,186	872	960	452	2,284		
8	6	Mirzapore tank	...	218	244	102	564	36	41	17	94	.....	.....	.....	.....		
21	9	Seetulpore to Mokair	...	5,803	5,064	3,318	14,185	414	362	237	1,013	462	483	293	1,238		
11	12	Chuprah to Ekma (portion of Sewan road.)	...	96,157	47,518	20,068	1,63,743	6,867	3,397	1,433	11,697	8,202	3,448	1,394	13,044		
14	13	Manjhi to Ekma	...	6,396	5,498	3,227	15,121	457	392	230	1,079	215	211	44	470		
1	14	Chuprah to Goothnee	...	5,658	6,154	1,793	13,605	361	439	128	928	349	415	80	844		
19	16	Ekma to Tajpore *viâ* Pursa	...	7,518	4,542	2,890	14,950	537	325	206	1,068	443	238	113	794		
23	18	Digwara to Gurkha	...	3,958	1,025	155	5,138	283	73	11	367	264	77	13	354		
31	20	Ditto to Panapore	...	54	84	12	150	27	42	6	75	27	42	6	75		
1	21	Koperfora tank	...	48	.....	.....	48	8	.....	.....	8	.....	.....	.....	.....		
9	27	Pursa to Solimpore	...	1,698	993	470	3,161	121	71	34	226	117	78	25	220		
22	28	Durigunge to Gurkha	...	1,292	1,790	1,642	4,724	92	128	117	337	124	173	133	430		
43	29	Reporaghat to Digwara	...	588	322	253	1,163	42	24	18	84	24	15	25	64	.....	Rate of wages paid for full work— As. P.
19	34	Ekma to Doomigurghât...	...	4,115	3,058	710	7,883	374	278	64	716	.....	.....	.....	.....		To each Man ... ...
	41	Repairing Rajaputty roads	...	501	393	167	1,061	36	28	12	76	4	3	.....	7		Woman... ... ...
1	44	Muckdoomgunge channel	...	1,054	1,176	663	2,893	75	84	47	206	85	105	51	241		Child ... ...
37	49	Tramway road	...	95,664	57,958	38,955	1,92,577	6,833	4,139	2,782	13,754	7,833	4,836	3,366	16,035		Total amount disbursed in wages during the fortnight, Rs. 47,872-4-9—value of grain.
12	50	Pursowlee tank	...	172	92	88	352	12	7	6	25	14	6	8	28		
42	51	Jelalpore to Bussuntpore	...	763	295	290	1,348	85	33	32	150	16	.....	.....	16		
13	52	Goriepore to Panapore	...	1,646	1,032	679	3,357	118	74	49	241	90	71	51	212		
51	53	Digwara to Jelalpore	...	2,366	1,004	908	4,278	169	72	65	306	309	101	103	513		
	54	Repairing roads at Barowlee Factory	...	279	122	43	444	40	17	6	63	.....	.....	.....	.....		
18	56	Nagwa tank	...	1,183	1,848	1,120	4,151	169	264	160	593	.....	.....	.....	.....		
1	60	Repairing roads at Bala Factory ...	...	5,993	2,456	3,943	12,392	1,498	614	986	3,098	.....	.....	.....	.....		
14	66	Nagwa village roads	...	1,096	1,314	1,133	3,543	156	188	162	506	.....	.....	.....	.....		
	70	Indai to Ajaebgunge road	...	851	1,107	341	2,299	70	92	28	190	50	75	11	136		
	75	Village roads	...	44,729	17,030	5,367	67,126	3,195	1,215	383	4,793	6,113	2,425	882	9,420		
	78	Semaria to Roghopore	...	288	535	147	970	29	53	14	96	24	100	71	135		
	86	Tola Beeja Roy to Tukunwash... ...	...	1,255	1,286	509	3,050	104	107	42	253	.....	.....	.....	.....		
14	87	Manjhi to Norpoliah road	...	386	317	115	818	64	53	19	136	.....	.....	.....	.....		
	88	" to Nundpore	...	1,477	1,746	261	3,484	112	126	20	258	123	169	14	306		
	90	Anona tank	...	86	.....	.....	86	12	.....	.....	12	.....	.....	.....	.....		
	92	Village road at Gurkha Factory ...	...	522	527	554	1,603	37	38	39	114	50	46	48	144		
	95	Village road at Tenhity Factory ...	...	1,276	114	43	1,433	91	8	3	102	104	.....	6	110		
	102	Majhowa to Dulipchuck road	...	779	782	884	2,445	56	56	63	175	53	45	46	144		
	103	Collection of road metal at Rowzah	...	551	355	188	1,094	39	25	13	77	11	13	13	37		
	105	Tank at Nankoobaharun	...	323	.....	.....	323	23	.....	.....	23	61	.....	.....	61		
	114	Arna Factory village road	...	17	40	2	59	2	6	.....	8	.....	.....	.....	.....		
	115	Jotepore tank	...	915	.....	.....	915	130	.....	.....	130	161	.....	.....	161		

	119	Rampore village road	...	179	13	8	200	25	2	1	28	.....	.....	.....	.....
	120	Bahrumpore to Mookrara	...	655	1,393	618	2,666	55	116	51	222	.....	.....	.....	.....
	121	Manjhi Ausrain to Gangage	...	263	327	76	666	44	54	12	110	.....	.....	.....	.....
	125	Mircha tank, No. II	...	369	60	.....	429	26	4	.....	30	34	5	.....	39
	126	Fulwaria tank	...	126	98	0	224	9	7	.....	16	9	7	.....	16
	129	Doomrye channel	...	2,896	3,915	928	7,739	207	280	66	553	235	369	84	688
	137	Goureea Chuprah to Seerseeha road ...	...	298	454	62	814	33	50	61	144	25	55	...	80
	139	Jotepore village road	...	1,820	637	631	3,088	260	91	90	441	335	171	167	673
	143	Village roads at Bansghat Factory ...	...	2,034	1,815	813	4,662	145	130	58	333	105	150	20	275
	147	Metalling portion of Sonepore road ...	...	1,712	1,940	766	4,418	122	139	55	316	194	204	96	494
	148	Spreading metals at Sutterghat road...	...	178	66	222	466	16	6	20	42	16	6	21	43
	149	Pursa to Baroway road	...	236	416	155	807	59	104	38	201	104	128	48	280
	150	Collection of metal for Sutterghat road	...	68	.....	.....	68	68	.....	.....	68	.....	.....	.....	.....
	151	Repairing Pukri village roads	...	996	647	388	2,031	71	46	28	145	30	40	9	79
	152	Ditto Dhungurah village roads ...	...	321	390	503	1,214	46	55	72	173	.....	.....	.....	.....
		Sewan Sub-division.													
11	1	Sewan to Chuprah	...	3,646	5,838	5,124	41,608	2,189	417	366	2,972	930	.....	.....	390
5	2	„ to Burrowlee	...	6,076	756	728	7,560	434	54	52	540	376	66	63	505
1	4	Tajpore to Goothney	...	3,038	714	168	3,920	217	51	12	280	207	104	8	319
4	5	Sewan to Andor	...	1,904	1,176	924	4,004	136	84	66	286	90	48	34	172
34	6	Rasoolpore to Chainpore	...	266	238	518	1,022	19	17	37	73	.....	.....	.....	.....
14	8	Moharajgunge to Ekma...	...	9,338	6,458	3,953	19,749	667	461	282	1,410	297	121	26	444
11	9	Sewan to Ekma	...	216	282	193	690	93	111	75	279	44	59	21	124
3	10	Durrowlee to Myrwa		2,604	1,876	1,918	6,398	186	134	137	457	194	136	134	464
15	11	Andor to Durrowlee	...	1,680	952	1,106	3,738	120	68	79	267	33	23	16	72
4	12	Do. to Nurhun	...	798	98	112	1,008	57	7	8	72	141	14	15	170
28	13	Sewan to Lukree	...	56	.....	... ..	56	4	.....	.....	4	.....	...	.....	.....
16	14	„ to Siswan	...	6,300	3,234	2,702	12,236	450	231	193	874	170	96	82	348
10	19	Maharajgunge to Gopalgunge ...	...	4,998	798	840	6,636	357	57	60	474	540	15	20	575
40	21	Bussuntpore to Sewan, new road (east)	...	1,26,801	33,918	8,842	1,69,561	9,057	2,423	631	12,111	3,372	600	161	4,133
24	28	Sewai tank	...	2,675	892	489	4,056	191	64	35	290	307	85	37	429
44	40	Koreepokur tank	...	3,964	531	.....	4,495	305	41	.....	346	.....	.....	.....	.....
38	45	Jatour „	...	1,190	1,246	868	3,304	85	89	62	236	111	114	125	350
40	50	Bussuntpore to Sewan, new road (west)	...	13,300	5,712	2,534	21,546	950	408	181	1,539	859	806	455	2,120
19	51	„ tank	...	4,624	835	.....	5,459	356	64	.....	420	.....	.....	.....	.....
45	52	Bunsohu „	...	5,646	2,234	859	8,739	434	172	66	672	...	.....	.....	.....
	55	Repairing roads at Pertabpore Factory	...	160	126	92	378	11	9	7	27	12	10	6	28
2	59	Excavating drain Motteear to Choormachur to Doomye.	...	4,000	979	122	5,101	308	75	9	392	.....	.....	.....	.....
6	65	Sewan to Moharajgunge...	...	42	.....	.....	42	3	.....	.....	3	.....	.....	.....	.....
47	67	Jankinuggur tank	...	4,712	1,297	.....	6,009	362	100	.....	462	.....	.....	.....	.....
	75	Sadhowa road	...	849	1,411	1,066	3,326	121	202	152	475	.....	.....	.....	.....
	76	Burhoga village road	...	841	1,194	846	2,881	120	170	121	411	.....	.....	.....	.....
	81	Pukru „	...	4,904	1,110	879	6,893	350	79	63	492	216	73	58	347
	85	Samurdah to Choorma village... ...	...	35,945	9,561	3,609	49,115	2,567	683	258	3,508	2,177	583	168	2,958
	89	Pukru road	...	4,848	3,750	2,857	11,454	423	330	227	980	194	149	59	402
	90	Durrowlee to Goothnee	...	3,500	2,996	2,282	8,778	250	214	163	627	260	208	149	617
	91	Goothnee to Myrwa	...	2,898	2,072	2,268	7,238	207	148	162	517	271	204	240	715
	92	Sewan to Myrwa	...	2,716	2,100	1,834	6,650	194	150	131	475	328	295	260	883
	94	Bunshohee to Choorma village road...	...	19,705	4,135	2,279	26,120	1,516	318	175	2,009	.....	.....	.....	.....
	95	Rokundpore tank	...	9,874	2,234	1,424	13,532	705	160	101	966	794	44	31	869
	96	Bussuntpore to Choorma village road	...	6,995	2,161	29	9,185	538	166	2	706	.....	.....	.....	.....
	97	Bahadurpore village road	...	5,966	2,980	7,367	16,313	426	213	526	1,165	517	237	182	936
		Chuprah protective works	...	1,545	3,403	667	5,615	110	243	48	401	98	223	41	362
		Grand Total ...	...	683,987	322,591	176,945	1,183,523	51,230	24,546	13,989	89,765	41,887	21,169	11,172	74,228

(Countersigned.)

J. S. DRUMMOND,

Offg. Magte. and Collector of Sarun.

J. MAY, *Captain,*

Executive Engineer, Sarun District.

Statement showing the progress made in grain advances to ryots, and the extent of charitable relief given in the District of Sarun for the fortnight ending the 8th August 1874.

1		2		3			4	5		6										
Names of Sub-divisions.	Number of group Superintendents appointed.	Number of villages in the Sub-division.		Number of villages in which grain has been distributed, or in which the amount of grain has been settled up to date, as per paragraph 8 of Government order No. 48—T.F. of the 25th April 1874.			Number of villages in which collateral security of zemindars has been obtained, i.e., in which any maliks have signed the general bond.	Number of villages remaining to be disposed of at the end of the fortnight.		Total number of persons receiving gratuitous or charitable relief in the shape of										
		Thanas.	Villages.	Number of villages.	Quantity of grain distributed or required to last till beginning of September 1874. Number of persons.	Quantity of grain distributed or required to last till beginning of September 1874. Quantity.		Number of villages.	Estimated requirement to last till beginning of September 1874.	Particulars. Number on the register as per last return.	Particulars. Admitted during the fortnight.	Particulars. Deduct discharged during the fortnight.	Particulars. Number remaining on the register on the	Money.	Grain. Gratuitously.	Grain. By way of recoverable advances to persons unable to give security.	Cooked-food.	Cotton to purda women.	Thread to weavers for cloth.	Cloth returned from thread spun by purda women.
Chuprah	16	Chuprah	380	260	12,602	36,038	25	99*	10,900	9,741	1,546	412	10,875	129	4,324	...	9	6,388	25	.....
Manjhee	..	Manjhee	314	309	.....	77,433	... ..	5	2,000	3,175	1,638	136	4,677	21	3,503	.....	...	1,017	136	.....
Mushruck	68	Mushruck	989	683	36,225	1,14,283	119	299†	40,998	13,342	9,807	749	22,400	10,906	2,504	1,232	5,689	875	1,194	.....
	...	Bussuntpore																		
Pursa	34	Pursa	514	441	30,873	62,620	15	70	.....	.....	.....	.....	8,220	177	3,404	109	...	3,485	171	874
	...	Digwarah																		
Sewan	...	Sewan	1,242	1,183	40,934	1,22,379	169	59	11,619	6,962	3,458	2,530	7,890	.....	4,053	888	472	2,414	63	... ..
	71	Durrowlee																		
	...	Burrowlee																		
Total ...	189	.....	3,439	2,879	1,20,634	4,12,753	308	532	.....	33,220	16,449	3,827	54,062	11,233	17,788	2,229	6,170	14,179	1,589	874
Add for Hutwa ...	...	.....	.....	.....	.....	.....	.....	.....	.. ...	.....	.....	.....	6,169							
Grand Total ..	...	.....	.....	.. ...	.....	.....	.....	.....	.....	.....	.....	.....	60,231							

* 91 Villages do not require grain. † 7 villages do not require grain.

SARUN MAGISTRACY,
The 15th August 1874.

J. S. DRUMMOND,
Offg. Magistrate and Collector of Sarun.

C.

Abstract Statement of Men, Women, and Children employed on Public Works in the District of Sarun, during the 14 days ending Saturday, the 8th August 1874.

Serial number of work.	Name of Work.	Length of Road, &c.	Total number of persons employed during the 14 days.				Mean daily number of persons employed during the 14 days.				Number of persons employed on the last of the 14 days.				How long work is likely to give employment.	Rate of food-grain per rupee.					Remarks.
			Men.	Women.	Children.	Total.	Men.	Women.	Children.	Total.	Men.	Women.	Children.	Total.		Rice.	Dál.	Gram.	Maize.	At what distance obtainable from the work.	
																Srs.	Srs.	Srs.	Srs.		
1	Raising 8½ miles, Sarun embankment.	8½ miles ..	1,522	440	298	2,260	109	31	21	161	72	31	8	111	1 week.	13½ to 14	14 to 15	20	.....		Rate of wages paid for full work— A. P. To each man .. 1 6 " woman ... 1 0 " child ... 0 6 Total amount disbursed in wages during the fortnight, Rs. Payments made in grain.
2	Constructing retiring bunds, 17th and 27th miles, Sarun embankment.	.....	616	119	62	797	44	9	4	57	17	9	3	29	1 "						
3	Sonepore extension embankment and drainage cut.	.....	6,819	3,355	619	10,793	487	240	442	1,169	790	440	42	1,272	3 weeks.						
4	Annual repairs to Sarun embankment.	.....	738	138	72	948	53	10	5	68	17	20	3	40	1 week.						
5	Constructing Sonouth retiring bund.	.....	139	42	31	212	10	3	2	15	13	5	2	20	.....						
6	Maintenance of river protective works.	.....	291	.....	.....	291	21	...	...	21	4	...	...	4	.....						
7	Repairing golas	.....	24	.....	.....	24	2	...	...	2	.	...	...	...	... ..						
	Total number employed ...	.....	10,149	4,094	1,082	15,325	726	293	474	1,493	913	505	58	1,476							

(Countersigned)

J. S. DRUMMOND,

Offg. Magte. and Collr., Sarun.

W. G. L. COTTON, C.E.,

Executive Engineer, L. G. Division.

C.

Abstract Statement of Men, Women, and Children employed on Public Works in the town of Chupra, employed under the Magistrate of Sarun, during the 14 days ending Saturday, the 8th August 1874-75.

Serial No. of work.	Name of Work.	Length of road, &c.	Total number of persons employed during the 14 days.				Mean daily number of persons employed during the 14 days.				Number of persons employed on the last of the 14 days.				How long work is likely to give employment.	Rate of food-grain per rupee.					REMARKS.
			Men.	Women.	Children.	Total.	Men.	Women.	Children.	Total.	Men.	Women.	Children.	Total.		Rice.	Dál.	Gram.	Maize.	At what distance obtainable from the work.	
		C. Ft.														Srs.	Srs.	Srs.	Srs.		
1	Serai Serpentine Tank, &c. ...	1,26,000, making bund, &c.	484	1,077	351	1,912	35	77	25	137	34	75	27	136	15 days ...						Seven-eighths of the number employed belong to the ordinary labouring and one-eighth to non-laboring classes.
2	Salempore Tank	9,68,900	646	1,112	248	2,006	46	79	18	143	49	93	16	158	Ditto ...						
28	Making pucca ghât to Salempore Tank.	.....	215	197	15	427	15	14	1	30	16	17	...	33	1½ months ...						On piece-work— Men ... ... 777; Women ... ... 1,304; Children ... ... 306; Total ... 2,387
29	Repairing and metalling slopes to Motiharee Road.	Ft. 1,800	150	250	55	455	10	18	4	32	6	15	2	23	15 days ...	13½	14	18½	18	Close to the works.	
31	Repairing and metalling of Lower Station Road.	3,000	141	260	56	457	10	19	4	33	11	19	5	35	1 month ...						On daily work— Men ... ... 1,084; Women ... ... 1,825; Children ... ... 491; Total ... 3,400
33	Repairing and metalling of Nai Bazar Road.	1,000	82	99	28	209	6	7	2	15	...	...	...	...	Completed ...						
35	Repairing Kurrim Chuk Road	15,000	75	103	27	205	5	7	2	14	15	22	4	41	1 month ...						
36	Repairing Telpa Road ...	Mis. works.	225	321	86	632	16	23	6	45	26	49	15	90	2 months ...						On charitable relief when works are stopped by rain— Men ... ... 157; Women ... ... 290; Children ... ... 69; Total ... 516
	Total number employed ...	.....	2,018	3,319	866	6,303	143	244	62	449	157	290	69	516							Rate of wages paid for full work— As. P. As. P. To each Man ... 2 0 to 1 0; Woman ... 0 9 to 0 0; Child ... 0 9 to 0 6. Total amount disbursed in wages during the fortnight— Ms. S. C. In grain 131 11 14¾

SARUN COLLECTORATE,
The 11th August 1874.

J. S. DRUMMOND,
Offg. Magistrate and Collector.

C.

Abstract Statement of Men, Women and Children employed on Public Works in the District of Sewan during the 14 days ending Saturday, the 8th August 1874.

Serial number of work.	Name of Work.	Length of road, &c.	Total number of persons employed during the 14 days.				Mean daily number of persons employed during the 14 days.				Number of persons employed on the last of the 14 days.				How long work is likely to give employment.	Rate of food-grain per rupee.					Remarks.
			Men.	Women.	Children.	Total.	Men.	Women.	Children.	Total.	Men.	Women.	Children.	Total.		Rice.	Dal.	Gram.	Maize.	At what distance obtainable from the work.	
																Srs.	Srs.	Srs.			
I	Niya bazar tank	.....	371	247	49	667	27	18	4	49	47	35	5	87	.....	10½	11	16½	.....		Rate of wages paid for full work— To each Man ... ... Woman ... ... Child ... ... } Paid in grain. Total quantity disbursed in wages during the fortnight— Grain, 33 mds., 35 srs., 5 chs.
II	Cutcherry „	.....	311	282	221	814	22	20	16	58	9	14	6	29	.....						
	Total number employed...	.....	682	529	270	1,481	49	38	20	107	56	49	11	116	.....						

(Countersigned)

J. S. DRUMMOND,

Offg. Magte. and Collr., Sarun.

A. C. WRIGHT,

Sub-divisional Officer.

TRIPLICATE.

Abstract Statement of Men, Women, and Children employed on Relief Works undertaken by the Hutwa Estate under the Court of Wards, in the District of Sarun, during the 14 days ending Wednesday, the 5th August 1874.

Serial number of work.	Name of work.	Total number of persons employed during the 14 days.				Mean daily number of persons employed during the 14 days.				Number of persons employed on the last of the 14 days.				Rate of food-grain per rupee.				REMARKS.
		Men.	Women.	Children.	Total.	Men.	Women.	Children.	Total.	Men.	Women.	Children.	Total.	Rice.	Dal.	Gram.	Maize.	
														Seers.	Seers.	Seers.	Seers.	
1	Bugaihee to Kuttayah road																	
2	Marur to Pugra „																	
3	Chumookha to Kuttayah „																	
4	Bhorey to Mulehom „																	
5	Hosseypore to Bhorey „																	
6	Bhorey to Marur „	6,409	7,540	6,914	20,863	458	538	494	1,490	482	502	489	1,473					
7	Piprah to Bhorey „																	
8	Kuttayah to Bhorey „																	
9	2 Khars „																	
10	1 Bandh „																	
11	Muniarah to Buthooah „	668	....	.....	668	48	.....	.....	48	41	.....	.....	41					
12	Burragoonu to Koochaikote „	2,203	310	397	2,910	157	22	28	207	228	29	49	306	$11\frac{3}{4}$	$15\frac{2}{16}$	$16\frac{1}{2}$	16	
13	Meergunge to Burragoonu „	2,295	446	735	3,476	153	29	49	231	110	19	27	156					
14	Sreepore to Bhagiputty „																	
15	Ditto to Rooderpore „																	
16	Ditto to Kunchunpore „	... ..	... ..	.....	.....	.....	.....	.....	.....	.....	.....	.....	.....					
17	Ditto to Bugaihee „																	
	Total number employed ...	11,575	8,296	8,046	27,917	816	589	571	1,976	861	550	565	1,976					

Rate of wages paid for full work—

To each Man ... 6 to 9 pice } In most cases they are paid in grain.
Woman... 4 to 6 „
Child ... 2 to 4 „

Total amount disbursed in wages during the fortnight, Rs. 958-0-7.

Total quantity of grain disbursed in wages during the fortnight, Mds. 870-28-10.

(Countersigned)

HUTWA,
The 8th August 1874.

J. S. DRUMMOND,
Offg. Magte. and Collr., Sarun.

G. J. HODGKINSON,
Manager, Court of Wards, Raj Hutwa.

C.

Abstract Statement of Men, Women, and Children employed on Public Works in the District of Sarun during the 14 days ending Saturday, the 8th August 1874-75.

Serial number of work.	Name of work.	Length of road, &c.	Total number of persons employed during the 14 days.				Mean daily number of persons employed during the 14 days.				Number of persons employed on the last of the 14 days.				How long work is likely to give employment.	Rate of food-grain per rupee.				At what distance obtainable from the work.	REMARKS.
			Men.	Women.	Children.	Total.	Men.	Women.	Children.	Total.	Men.	Women.	Children.	Total.		Rice.	Dal.	Gram.	Maize.		
	RAI BISESHUR NATH SAHAI LUNATIC.															S. C	S. C	S. C	S. C		
1	Maharajgung, prgunnah Chirand Churkee.	...	196	293	150	639	14	21	11	46	11	12	8	31	...	13 0	15 0	17 0	19 0	2 miles.	Every castes of laborers are employed on the works.
	AUDHBEEHAREE SARAN MISIR.																				
2	Adumpore, pergunnah Ander. 2 wells	...	121	53	39	213	9	4	3	16	17	7	5	29	..	12 0	14 0	17 0	19 0	2 miles.	Ditto Ditto.
3	Gomthee ditto, 2 ditto	...	99	42	28	169	7	3	2	12		....	..					..	...	....	Rate of wages paid for full work—
4	Phurchooah, pergunnah Puchlukh, 2 wells.		84	28	21	133	6	2	2	10	12	4	3	19	..	..	..	.....	.....	.. ..	To each Man .. A 1, P. 6; Woman 1 0; Child .. 0 9
	Total number employed .	..	500	416	238	1,154	36	30	18	84	40	23	16	79		.	.. .	. ....	. ....	.. ...	Total amount disbursed in wages during the fortnight, Rs 84-0 6.

CHUPRA;
MANAGER'S OFFICE,
The 10th August 1874.

(Countersigned)
J. S. DRUMMOND,
Offg. Magte. and Collr., Sarun.

SYUD MAHOMED FUZL,
Manager.

No. 2717F, dated Motiharee, the 11th August 1874.

From—W. B. OLDHAM, ESQ., Officiating Collector of Chumparun,

To—The Offg. Secy. to the Govt. of Bengal, Scarcity and Relief Department.

I HAVE the honor to forward the fortnightly narrative of Scarcity and Relief in the Chumparun District for the fortnight ending on the 8th instant. Its despatch has been delayed by one day, owing to the non-receipt of the Bettiah narrative till the night of the 10th instant, though the Sub-divisional Officer reports that it was despatched in time.

The delay enables me to report that, since the narrative was begun to be written, there has been a most favorable fall of rain in the Motiharee and Bettiah Sub-divisions, and Mr. Howe telegraphs equally good news from Ramnuggur. There is reason to believe that this opportune fall has been general in the South and East, and there is every prospect of its continuance.

A.—STATE OF THE COUNTRY.

The appendix contains a statement (A) shewing the kind and prices of grain at different bazars throughout the district. Except in Ramnuggur, all these markets are very fairly supplied, and this fact and the comparatively low rates are the most favourable signs of the fortnight, at the close of which a panic prevailed throughout the district on account of the prolonged break in the rains. These statistics are the more significant, because, except in the Ramnuggur Sub-division, Government prices have everywhere ceased to rule the markets as has hitherto been the case. In the other four sub-divisions stocks have run so low that at all golas sales have had to be restricted, and in many ceased altogether.

The weather has been everywhere the same. The continuance of the sunny interval at first caused no anxiety, and was favorable by allowing weeding to be carried on while rain was confidently expected. The clouds, however, kept gathering and again dispersing, and at the end of last week the prospects of the crop were very critical. The latest accounts report, however, that there have been heavy showers in all parts of the district within the last two days, and it is raining with every appearance of continued wet while this is being written. Meanwhile, the long delay has, except in Bettiah and Ramnuggur, caused some damage, particularly to the sathidhan, in which the ear was forming; and though generally the bhadoi crop may now be considered safe, there has been nothing like the general downpour which was required, and in the east and south of the district the outturn will not come up to what was expected. Some of the maize plants on high grounds have withered, and the partially formed ears in some of the millets have dried up.

Murwa, sama, and kodo are now everywhere being harvested, and green cobs of the maize exposed for sale in some markets, while a large proportion of the crop itself will be harvested within the next fifteen days. A good deal of the early rice called "bhandule" has also come in, and is being sold at from 20 to 14 seers for the rupee.

The prospects of the main early and late rice crops are, however, anything but safe, except in the north of the Motiharee Sub-division, where there has been copious rain. Elsewhere, transplanting had everywhere been discontinued on account of the hardness of the ground. The partial showers already referred to have been effectual in keeping the plants alive, and there need be no serious anxiety on the subject unless the general fall of rain, which is now so anxiously looked for, does not come before the end of next week. The pressure has, of course, been severely felt, and has manifested itself in the closing of their stores by the mahajuns and clamorous applications for advances on all sides. But, except Mr. Weekes, in the Gobindgunge Sub-division, none of the officers report that there has been any change in the previous good condition of the people, and, wherever works have been opened at the subsistence rates of half a seer of clean rice for adults, they have failed to attract labourers. Mr. Weekes reports that he has found some people collecting grass seeds for their food, and that some persons have died lately of dysentery. On visiting myself the part of Mr. Kilby's Sub-division (Dhaka) in which the panic first arose and where relief works had been re-opened, I found that only some 20 women and children had attended, and that on learning the rates they said they preferred to gather these grass seeds, of which they could collect from 2 to 3 seers in a day; while the local residents from whom I made enquiries said that this food was not unhealthy, though certainly it is not resorted to in ordinary years.

I have not heard of the prevalence of dysentery in any other sub-division besides Govindgunge. There have been some cases of sporadic cholera in the Dhaka and Ramnuggur Sub-divisions, in all 88 cases, of which 34 were fatal; but there are no signs of it in anything like an epidemic form. It is the general opinion that there have been far fewer deaths this year than usual.

B.—RELIEF WORKS.

There is plenty of work remaining to be done in all the sub-divisions, but, notwithstanding the pressure occasioned by the drought and the completion of so much field work, the demand for work is still very small, and after the rain, which has so opportunely fallen, may not be expected to increase.

In the Motiharee and Bettiah Sub-divisions all work under the circle officers was closed in the first week of the fortnight. The bulk of the labourers shewn as employed under the Department Public Works are not relief labourers properly so called.

In the Dhaka Sub-division, also, only a daily average of 151 labourers under the circle officer is shewn. All these people have been working at subsistence rates. The remainder are either skilled workmen or labourers paid at ordinary rates, and engaged in finishing bridges and emergent works.

In Ramnuggur, too, all the labourers are engaged in finishing emergent works.

It is only for the Govindgunge Sub-division that a long list of works under the Circle Officer is shewn, and nearly all consist of petty village conservancy works, and the completion of bridges on village roads. The labourers have been paid at low contract rates in grain. Since the recent orders of Government restricting rates to subsistence allowance, Mr. Weekes reports that he has only works going on at five of the villages shewn in this list. The work-people under the Department Public Works and under himself are not shewn separately; but the Executive Engineer tells me that there are now only 11 persons, all skilled labourers, working in this sub-division under his department.

Generally, therefore, it may be said that throughout the district relief works are only maintained as a precautionary measure.

C.—Transport of Food.

The operations under this head have been confined to the re-distribution of grain within the district and to the exportation of the surplus grain in the Ramnuggur and Bettiah Sub-divisions to Sarun. The whole quantity called on for Sarun from Mr. Weekes' Sub-division, Govindgunge, has been despatched. The despatch of the rest is going on as fast as it can be conducted, the only delay being on the part of the Sarun contractor, who has to supply the boats, and who, Mr. Howe reports, has most unfortunately quarrelled with Mr. Chretien at Bugaha, from whom he could have derived the greatest assistance, considerable delay being the result. Three laden boats also have been wrecked on their passage down the Gunduck. Mr. Fiddian is enquiring into the circumstances, and I have called for, but not yet received, a report on the subject.

The arrangements for these despatches to Sarun were made by the sub-divisional officers at Govindgunge at the conference with his Honor the Lieutenant-Governor there, but apparently both Mr. Samuells and Mr. Howe mistook their requirements. The former has since telegraphed, protesting against the removal of the embankment grain, and urging that 15,000 maunds were urgently required for his sub-division, as Mr. Howe had refused to let him have more than 5,000 maunds of 20,000 maunds, of grain which at Govindgunge he had arranged to send from Bettiah to Ramnuggur. With the Commissioner's sanction, Mr. Samuells was at first authorized to detain as much of the embankment grain as he thought absolutely required, but subsequently this permission was withdrawn, and he has been directed to allow the whole of it to go as originally arranged. The transport arrangements are altogether in the hands of the Collector of Sarun, and no delay has taken place through these contradictory orders. Mr. Howe's protest, which is embodied in his narrative and has reached me to-day for the first time, is as follows:—

"Under Government orders we are sending one lakh of maunds to Sarun. When I was at Govindgunge to meet His Honor the Lieutenant-Governor, I was asked how much we could spare. Considering previous, and the then actual and probable expenditure, and bearing in mind how outlying a tract Ramnugger is, and how difficult it would be to dispose of surplus stores, I said we could spare one lakh of maunds. This would leave us 68,000 maunds, which I considered would fairly bring us through the famine. The question of the possible failure of the rains did not then press itself on us, as prospects were magnificent. But the change I have described under Heading A. completely alters the circumstances of the case. The demand for the grain is enormous, and all the grain I have can, with advantage to Government and the people, be disposed of here. In view of possible contingencies, it would be fatal to denude this outlaying tract of grain, and I would therefore most earnestly recommend that more grain be despatched to Sarun. According to the return, we have up to date despatched 28,524-25-8, but I have just heard from Mr. Fiddian that much more has been sent since these returns were prepared. I do not think we can safely spare more than 40,000 maunds, and would solicit sanction to stop after this amount has left Bugaha."

Mr. Howe reports that, notwithstanding this opinion, he has been making every effort to effect the despatch of the consignment originally arranged for.

On receipt of this, I at once telegraphed to Mr. Howe to despatch the whole amount as originally arranged for to Sarun, contracting his issues as may be necessary. I have this day received a note from Mr. J. S. Drummond, which shows the needs of Sarun to be very much more urgent than our own. As Mr. Howe had a reserve of 68,000 maunds after making over one lakh to Sarun, and as he reports that he is making large wholesale sales, it is obvious that by contracting his issues he will have enough in store to prevent the likelihood of any starvation-deaths till the next crops, however below the anticipated results they may be, come in.

Mr. Samuells, it appears, required the amount he wished to detain for advances. There is still a quantity of private grain in his sub-division, which, if it be absolutely necessary, he can be authorized to take over, a course which will save his having to embarrass Mr. Drummond, and there is also some 57,000 maunds of embankment and canal grain, the bulk of which is available to save at least any deaths or extreme misery from starvation occurring.

D.—Storage of Grain.

In the Govindgunge sub-division Mr. Weekes' stocks had suddenly run down from 37,000 maunds on the 25th July to 3,000 maunds on the 3rd instant. On acertaining this, I at once went out to the eastern part of Mr. Weekes' Sub-division and the southern part of Mr. Kilby's. The latter has been able to give 1,000 maunds of his reserve to Mr. Weekes' and I have given him 2,000 more from the Motiharee Sub-division. At the same time I authorised him to take over 4,000 maunds of grain imported on advances from Government by Mr. M. N. Macleod, and stored at Pipra in the Govindgunge Sub-division, and also got permission from Mr. Gibbon to stop 5,000 maunds of his privately imported grain in its course up the river to Bettiah. Both these steps have since received the Commissioner's sanction. Mr. Weekes wishes to have a still further supply, and I have written to the Commissioner asking that he may be supplied with 15,000 maunds more by river. In the eastern and southern parts of the Govindgunge Sub-division the bhadoi crops are both very poor and fully a month behind what they are in the rest of the district, and it is in this tract that supplies had fallen short, the chief expenditure being in direct advances to ryots, under which head Mr. Weekes has consumed nearly 60,000 maunds up to date. In consequence of this general falling short of stocks, sales to the public have had to be restricted and at many golas have ceased altogether, while advances have been very much restricted. On the stoppage of sales the market at first rose considerably, but almost immediately fell to the present favourable rates without further interference.

The Motiharee Sub-division has a full reserve equally distributed. The border country is now quite safe, and steps will be taken to empty the two border golas within the month.

The grain is generally in very good condition. The mixed grains only have been attacked by weevils, and both they and the rice, injured by damp, have been disposed of. Heat damp has not appeared anywhere.

E.—Advances to Ryots.

As stocks have run low in all the sub-divisions but Ramnuggur, I have asked the sub-divisional officers to stop all advances except to zemindars and substantial mahajans, till they had tried the test of opening relief works on subsistence rates. If these were found to attract adult male labourers, advances were authorised to the latter.

There is a good deal of divergence of opinion on the subject. Mr. Howe, with whom I entirely concur and who has not been obliged to restrict his advances from lowness of stocks, has stopped them of his own accord, because he thinks they have done their work and are no longer necessary to keep the people from starvation, while field work has, through them, been allowed to go on. There is reason to believe that in many cases applicants who really could get supplies from their mahajans come clamorously to us because of the favourable terms which Government grants, and because, having once broken loose from the mahajans' yoke, they do not wish again to come under it. This is not, I apprehend, a point with which the Relief Department has any concern. Mr. Weekes, on the other hand, is of opinion that for some months back mahajans' stocks have been a myth, but this is not borne out by the state of the markets in the Govindgunge Sub-division, or by the fact which he also reports that private trade is reviving, and, even if past stocks have been consumed, enough of the present harvest has come in to form fresh ones. On the whole, it is better that direct advances should cease except in those exceptional cases, where the necessity for them is proved by some simple test.

F.—Charitable Relief.

The results of operations under this head are shewn in the accompanying statements. The numbers shew a slight decrease everywhere except in the Bettiah Sub-division, where the Sub-divisional Officer has found it impossible to diminish his numbers chiefly because, owing to the promptitude with which he closed his works, all the labourers who were doing merely a little more than nominal work were brought on his relief lists. The small amount of advances given out in this sub-division has doubtless a great deal to do with the numbers receiving gratuitous relief. Each officer has reported that the lists are scrutinized with the greatest strictness, and every effort has been made to contract operations under this head; but the last fortnight, with the pressure attendant on the drought, has certainly not been a favourable season for doing so.

I regret that the instructions laid down in the Government Circular No. 4640 L.R. of the 22nd July 1874, regarding the shewing of relief expenditure, have only been complied with by the three Sub-divisions of Motiharee, Dhaka, and Govindgunge; and of these the account submitted by Mr. Kilby is not intelligible. From Bettiah a gross account shewing the expenditure up to date has been received. A statement embodying those for the Motiharee and Govindgunge Sub-divisions only is annexed, and every effort will be made to submit the

ct accounts with the next report. The preparation of all statements is very much led by the constant breaking down in the establishments from sickness at this unhealthy of the year, and the great difficulty of replacing vacancies in the Ramnuggur and a Sub-divisions.

G.—Financial Results.

he chief expenditure has been on transport. Grain payments are still made wherever able except in the Govindgunge Sub-division, where it was absolutely necessary to the little grain left for the payment of relief labourers and for charitable relief. The expenditure has been exhibited principally in the sub-divisional returns, and has urred from the advances made to the several officers, and already shewn in the arrative.

Rs. 995 expended by the Executive Engineer, East Chumparun, was on account of for bridges.

Appendix A.

showing the Prices Current of food-grains in the District of Chumparun for the past Fortnight.

MOTIHAREE SUB-DIVISION.

AZARS.	Rice, No. I.	Rice, No. II.	Wheat.	Gram.	Barley.	Makai.	Mosoor.	Urhur.	Urid.	Maize.	Cheena.	Murwa.	Moong.
	Srs.	Srs.	Srs.	Srs.	Srs.	Srs.	Srs.	Srs.	Srs.	Srs.	Srs.	Srs.	Srs.
...	8	11½	12	15	16	.....	14	.....	.....	15	.....	.....	.....
...	11	13	.....	15	.....	.....	.....	14	.....	.....	.....	.....	.....
...	12½	14½	12½	15	.....	16	14	16½	14	.....	.....	20	15

DHAKA SUB-DIVISION.

...	11	15½	13½	17	17½	.....	17 3/10	17½	13	16 3/10	17	21	.....
...	11¼	12½	11½	17½	16½	.....	15½	17½	15	16½	.....	.....	.....
...	13	18	9	18	18	.....	17	17½	.....	.....	.....	.....	.....
...	13	16	13	16¾	18½	16½	.....	17	16½	18 3/10	.....	19¾	.....

GOVINDGUNGE SUB-DIVISION.

... ...	12¾	14¾	12¾	16½	.....	18½	.....	16½	.....	.....	.....	.....	.....
... ...	10	12	.....	16	17	16	.....	.....	.....	.....	.....	.....	.....
... ...	13	14	12½	16	.....	20	16	17	16	16	.....	.....	.....
wa ...	14	15	12½	.....	16½	.....	18	.....	.....	.....	.....	.....	18

RAMNUGGER SUB-DIVISION.

P BAZARS.	Rice, common.	Rice, best.	Wheat.	Gram.	Barley.	Makai.	Mosoor.	Urhur.	Urid.	Cheena.	Maize.	Kodo.
	Srs.	Srs.	Srs.	Srs.	Srs.	Srs.	Srs.	Srs.	Srs.	Srs.	Srs.	Srs.
... ...	13	12½	13	14½	17	13¾	.....	.....	.....	.....	.....	.....
... ...	15	13	17	16	21	18	15	.....	15	.....	.....	.....
... ...	15½	14½	15	15	.....	.....	15	.....	15	.....	.....	.....
... ...	15	11	15	14	15	.....	.....	.....	.....	.....	.....	.....
... ...	15	14	16	13	.....	.....	.....	.....	.....	.....	.....	22
... ...	13½	12¾	12¾	15½	15½	18	.....	.....	.....	.....	.....	22
... ...	11	12½	12	16	18	.....	11	12	.....	.....	.....	.....
... ...	.....	.....	.....	.....	.....	.....	10	10	.....	.....	.....	.....
e	12	12½	14	15	16½	.....	10	10	.....	.....	.....	.....

APPENDIX B.

Statement showing the number of men, women and children employed on relief works duri the fortnight ending the 8th August 1874.

NAMES OF WORKS.	Men.	Women.	Children.	Total.	Daily
MOTIHAREE SUB-DIVISION.					
Under Department Public Works.					
Motiharee to Kutkenwa—					
Section No. I	20	27	18	65	
,, ,, II	.....	.....	.....	.....	
Lakhora to Narkatya	30	82	20	132	
Motiharee station road	643	1,857	478	2,978	
,, to Segowlee	702	1,281	637	2,620	
Gobindgunge road	135	469	187	791	
Sugaon to Tirkolia	337	841	216	1,394	
Motiharee to Mudhoobunnee ghat road ...	292	558	127	977	
,, to Lalbegiah ghat road	427	203	67	697	
Total ...	2,586	2,318	1,750	9,654	
Under Circle Officer.					
Tank at Pushrampore	636	1,902	24	2,562	
,, Sankersaria	715	2,372	57	3,144	
Motiharee town	410	498	96	1,004	
Tank at Joysingpore	215	618	43	876	
Total ...	1,976	5,390	220	7,58	
DACCA SUB-DIVISION.					
Under Department Public Works.					
Motiharee to Dhaka	85	16	25	126	
Dhaka to Pudumkair	228	.....	.....	228	
,, to Perwa	8	10	7	25	
,, to Mudhoobunnee ghat	15	20	12	47	
Gunduk crossing	1,986	267	500	2,753	
Sirowna Bund	44	.....	.....	44	
Total ...	2,366	313	544	3,223	
Bridges Motiharee to Dhaka	41	.....	.....	41	
,, Dhaka to Patahi	238	.....	.....	238	
,, ,, to Purneah	292	203	79	574	
,, ,, to Pudumkair	201	.....	.....	201	
,, Perwah to Etwa ghat	220	11	8	239	
,, ,, to Perwa	165	.....	.....	165	
,, ,, to Sakhon	1,402	743	214	2,359	
Total ...	2,559	957	301	3,817	
Works under Circle Officers.					
Titureah and Mohmedpore road	17	29	12	58	
Mouza Mehsi	28	163	160	351	
,, Burwa	14	72	8	94	
,, Kadarkut	6	20	48	74	
,, Bulwa	8	28	38	74	
,, Ghoogua	52	173	11	236	
,, Sunri	7	22	4	33	
,, Puckrea	18	16	2	36	
,, Buckoolia	22	60	12	94	
,, Jhogira	29	52	7	88	
,, Rajurwa	8	28	8	44	
,, Bedahi	9	42	7	58	
,, Belwa	24	81	23	128	
,, Ghoormea	4	36	6	46	
Champapur Correa	5	4	14	23	
Mouza Pattahi	20	99	47	166	
,, Pattahi Juddo	.....	169	21	190	
Pursonee Coomar	.....	140	6	146	
Mouza Bhitgirwa	.....	117	18	135	
Employed on golas	53	.....	.....	53	
Total ...	324	1,350	452	2,127	

Names of Works.	Men.	Women.	Children.	Total.	Daily average.
Govindgunge Sub-Division.					
Jahaea road	80	36	13	129	9
Mutzon "	444	11	.....	455	32
Sakhowrea "	300	53	52	405	29
Koorea "	192	18	5	215	15
Kutwa "	1,700	11	.....	1,711	122
Bungree road	160	17	3	180	13
Burwa "	672	12	1	685	49
Kawarpore	224	.....	3	227	16
Pursownee road	449	24	2	475	34
Sinuah	256	13	2	271	19
Soriathpore tank	1,346	117	3	1,466	105
Nerkea	2,236	13	135	2,384	170
Pursowneetola	320	6	3	329	23
Soretlipore road	300	105	49	454	32
Katiaree	320	12	2	334	24
Pursrampore	272	.....	2	274	19
Hirpore road	172	133	32	337	24
Seetacoond	1,264	16	1	1,281	91
Dhaka road	7,320	345	37	7,702	550
Hurpurtola	160	9	1	170	12
Nawadah road	115	86	24	225	16
Sarantar "	352	31	40	423	30
" bridge	373	36	43	452	32
Balmisirsea road	219	174	114	507	36
Bahawramaney	145	246	161	552	39
Doomurea road	513	417	231	1,161	83
Muthea "	200	75	24	299	21
Rajpore "	793	716	411	1,920	137
Sumbhoochuk road	384	40	28	452	32
Hameedpore ditch	336	192	47	575	41
Kusahar road	84	.....	.....	84	6
Banipore "	57	.....	.....	57	4
Bysackawa "	326	80	.....	406	29
Gandree "	277	348	540	1,165	83
Duramaha "	128	480	380	988	70
Foottakea "	147	.....	.....	147	10
Sarungpore "	200	75	24	299	21
Khajoorea "	1,477	.....	.....	1,477	105
Hossenee "	1,650	725	425	2,800	200
Gonchee "	381	.....	.....	381	27
Nawton "	163	.....	.....	163	12
Kaoneah "	400	46	25	471	34
Jamoonapore	54	.....	.....	54	4
Jassowlee bridge	186	.....	.....	186	13
Kessurea road	283	139	40	462	33
Dilmanchupra	78	.....	.....	78	5
Burhurwa road	1,274	.....	.....	1,274	91
Khokhra road	946	398	116	1,460	104
Total ...	29,728	5,255	3,019	38,002	2,714
Sub-division No. 4.					
Under Circle Officer.					
Bettiah town	685	1,085	344	2,114	151
Lahuriah to Bettiah road	538	1,197	304	2,039	145
Geeda road	218	.....	.....	218	36
Ganra "	336	495	69	900	128
Total ...	1,777	2,777	717	5,271	460
Under Department Public Works.					
Bettiah to Tangrahi road	888	2,590	942	4,420	315
Bettiah to Laowrah "	392	636	230	1,258	89
Lahuriah to Shikarpore	232	470	140	842	60
Bettiah to Segowlee	48	50	22	120	8
" Lalsuriah	124	.....	.....	124	8
Lowreah to Pursa	201	269	70	540	135
Ditto for 2nd week	201	269	70	540	135
Total ...	2,086	4,284	1,474	7,844	750
Sub-Division No. 5.					
Mulpurwa road	294	714	154	1,162	83
Harnatur "	434	728	154	1,316	94
Lawreah "	4,620	8,834	910	14,364	1,026
Bugha "	2,002	4,172	378	6,552	468
Chankee road	462	658	196	1,316	94
High level canal	4,312	9,786	714	14,812	1,058
Ramnuggur conservancy	1,314	2,786	476	4,576	327
Work not known (figures received by telegram)	260	630	114	1,004	71
Total ...	13,698	28,308	3,096	45,102	3,221
Upper Gunduck embankment	75,444	23,187	13,487	112,118	8,008
Lower ditto ditto	4,039	610	1,003	5,652	404
Grand total number of persons employed during the fortnight	136,583	77,750	26,063	240,396	17,423

APPENDIX C.

Statement showing the Storage and Consumption of Government Grain in the District of Chumparun up to the Fortnight ending 8th August 1874.

NAMES OF SUB-DIVISIONS.	Date for which figures are given.	Total allotment of Government grain.	Total quantity of grain stored, exclusive of transfer.	TOTAL QUANTITY DISPOSED OF UP TO DATE.					Estimated grain receipt for the coming fortnight.	Estimated grain expenditure for the ensuing fortnight.	REMARKS.
				By sale to public or labourers.	By gratuitous distribution in any shape.	By advances to ryots.	By payment in kind to laborers.	Total.			
		Mds.	Mds. S. C.	Mds S. C.	Mds. S. C.	Mds. S. C.	Mds. S. C.	Mds. S. C.	Mds.	Mds.	
1. Motiharee	6th August 1874 ...	1,55,000	1,59,132 0 0	56,062 37 0	3,689 13 7	45,041 26 0	33,761 22 12	1,38,555 19 3	None.	10,000	
2. Dhaka	6th " " ...	2,10,000	1,19,608 0 0	25,934 13 8	2,089 31 12	45,079 39 15	26,528 8 5	99,632 13 8	None.	10,000	
3. Govindgunge	8th " " ...	1,24,000	1,40,347 0 0	12,502 0 13	7,519 0 7	59,597 39 7	31,623 12 3	1,11,242 12 14	11,000	10,000	
4. Bettiah	6th " " ...	1,11,000	1,30,003 21 0	88,608 28 0	7,831 2 0	8,420 8 0	15,345 28 0	1,20,205 26 0	Nil.	Nil.	Not entered by Sub-divisional Officer.
5. Ramnuggur	8th " " ...	2,50,000	1,07,476 25 14	52,838 28 0	3,855 27 4	43,024 24 10	7,925 31 10	1,07,644 34 8	Nil.	40,000	
	Total ...	8,50,000	6,56,567 6 14	2,35,946 27 5	24,984 34 14	2,01,164 18 0	1,15,184 25 14	5,77,280 26 1	11,000	70,000	

APPENDIX E.

Financial result of the Fortnight.

	Rs. A. P.	Rs. A. P.
Total expenditure from the district and subordinate treasuries as shown in the last narrative, full details of which were given ...		23,66,156 0 3
Relief Works.		
Executive Engineer, East Chumparun	995 0 0	
		995 0 0
Charitable Relief.		
Nundo Lall, Cotton Mohurir	10 0 0	
		10 0 0
Establishments, &c.		
Under Mr. Weekes	5 13 0	
„ „ Oldham	914 8 2	
„ Dr Cullen	20 0 0	
„ Mr. Collector	353 15 3	
„ Contingencies	126 12 4	
		1,421 0 9
Grand Total ...		23,68,582 1 0

APPENDIX F.

Charitable Relief Results.

NAMES OF CENTRES.	Number of persons relieved.	EXPENDITURE. Money.	EXPENDITURE. Grain.	REMARKS.
Motiharee Sub-division.		Rs. A. P.	Mds. S. C.	
Ramgurwa	.....	.....	.....	
Sugaon	82	.....	20 0 0	
Turkolia	286	.....	65 26 4	
Motiharee Factory	77	.....	38 10 0	
Ditto Town	2,068	101 13 0	....	
Duhusoha Committee, Section No. I	123	11 0 0	90 0 0	
Ditto Section No. II ...	57	14 0 0	42 0 0	
Inspector, North Division	.....	.....	.....	
Ditto South ditto	63	.....	19 39 8	
Adapore	103	.....	27 10 0	
Narkatya	92	.....	24 5 0	
Hospital and Poor-house Relief.				
Motiharee Poor-house	563	30 8 9	.....	
Ditto Hospital	24	.....	.....	
Ramgurwa Poor-house	.....	.....	.....	
Ditto ditto	23	.....	.....	For one week only.
	3,561	157 5 9	327 10 0	
Dhaka Sub-division.				
Patahi	3,221	.....	35 30 12	
Seeraha	1,854	.....	21 6 4	
Meerpore	3,346	.....	38 6 0	
Poorneyha	2,877	.....	37 16 4	
Barah	3,668	.....	39 38 4	
Jagoolea	2,209	... .	25 10 0	
Paddumkair	3,001	.....	36 23 8	
Pareywa	.....	.....	.. ..	
Titurea	2,784	.....	30 32 4	
Bhelwa	2,268	.....	26 34 8	
Dhalea	.....	.....	..... .	
Mudhoobunnee Hospital	38	.....	.. . ...	
Spinning cotton	148	.....	26 11 2	
Total	25,407	.....	318 8 14	
Gobindgunge Sub-division.				
Burhurwa Choita	164			
Peeprah	651			
Rajpore and Hossenee	789			
Burhurwa Kotwa	182			
Barah	300	.....	.....	Expenditure not given.
Kurnowal	23			
Muckawa	189			
Dynemuth	148			
Total	2,446			
Bettiah Sub-division.				
Bettiah	16,856	.....	233 28 0	
Lalseeyah	1,316	.....	24 7 12	
Dhaka	9,436	.....	62 19 0	
Put Jirwa	4,214	.....	52 39 12	
Manpore	4,438	.....	.....	Expenditure not given.
Lahuriah	6,706	.....	42 19 4	
Pursa	9,290	.....	118 23 6	
Bettiah Poor-house (light labor)	1,071	.....	19 23 0	
Ditto (without labor)... ...	1,825	.....	36 30 13	
Ditto Hospital	728	.....	9 3 0	
Total	55,880	....	599 33 15	
Ramnuggur Sub-division.				
Ramnuggur Sub-division	2,828	.....	625 12 12	No details given.
Total ...	90,129	157 5 9	1,870 25 9	

Return showing the number of cases which occurred during the last Fortnight.

		District Chumparun.	
		Bettiah.	Motiharee.
Theft— Heading 43 of Crime Return, AI, exclusive of cattle theft	Month of August 1874	8	14
	Corresponding month of August 1873 ...	1	14
	" " " 1872 ..	5	19
Lurking-house trespass— Headings 35 and 36 of Crime Return, AI	Month of August 1874	6	29
	Corresponding month of August 1873 ...	11	20
	" " " 1872 ...	15	26
Total of all two crimes	Month of August 1874	14	43
	Corresponding month of August 1873 ...	12	34
	" " " 1872 ...	20	45

Chumparun Collectorate,
The 11th August 1874.

W. Oldham,
Officiating Collector.

Fortnightly Narrative of the District of Monghyr for the fortnight ending 8th August 1874.

A. State of the Country.

The weather during the past fortnight may be said to have been generally favourable. More or less rain has fallen almost every day, and the transplanting of the cold-weather rice has been going on all over the district. The Ganges has risen very high during the past week, and the dearahs have all been more or less submerged. The bhadoi, consequently, as is usual in most years, can only be gathered to any extent as food for cattle. This is no very great hardship, for, if the dearahs are well inundated, there is all the better prospect of a good spring crop, on which these dearahs chiefly depend. Food in the markets throughout the district is plentiful; some hawkers told me this morning that indian corn is cheaper now than it was this time last year, and at Bucktearpore early kirhi is selling at 50 seers per rupee. Vegetables are generally cheap, and any one who can work has no difficulty in getting food. The relief superintendents remark, as I have also myself remarked, that persons emaciated from scanty food, are rarely met with.

There is, however, a good deal of sickness about, both in the town of Monghyr and in the country.

From Luckeeserai Mr. Currie writes: "The want of rain latterly has made the paddy crop very backward. On the other hand, it gave hopes of getting a bhadoi crop off the dearahs; we have just had three days' heavy rain, which must have extended to the Jamooee hills, for the Keul was roaring past yesterday and the day before at a precious pace. This has entirely done for the dearah crop here, whereat the owners weep, but they sow on chance every year, and do not get a crop once in five years. This year their hopes were, perhaps, raised by the advanced stage to which the crop reached, while it was the more important from the short crop of last year. No great harm would ensue if nothing were lost but the dearah bhadoi. The bhadoi crop generally, however, will be a short one, averaging eight annas. It was weakened by the excessive rain, and, while unfit for such a contest, was, at the same time, choked by the rank growth of weeds. This excessive rain was followed by dry weather, which, too late to save the bhadoi crop from injury, has only had the effect of making the paddy crop backward from want of moisture for transplanting. The three days' rain this week will suffice, I hope, for the completion of the transplanting. While the above sounds gloomy, I do not mean to say that there is really a worse lookout than in ordinary years, only it is unfortunate, especially this year, when we want early crops in to ease the markets, that the bhadoi should be short and the paddy backward."

From Bucktearpore Mr. Manson writes: "In last report I stated that there was a promise of more rain, and that the aghany dhan would all be speedily planted out. Unfortunately, the clouds are all passed off with but one shower on the 26th, which the people gladly took advantage of, and about half the aghany dhan was planted out. From that date to the end of the fortnight the weather has been dry and close. I heard many reports that kirhi and marwa, which are just ripening, would be spoiled, and give but an eight-anna yield. These reports, however, I believe to be pure inventions, as we had little showers at intervals, giving quite sufficient moisture for the ripening crop. The marwa and kirhi, will, I estimate, be quite a thirteen-anna crop. Reports were also rife that the remaining half of the aghany seedlings were being scorched up in the nurseries. I have noticed them a little yellowish, but nothing more, and this morning we have had a fall of 2·15 inches, and the rain still continues. By to-morrow evening the remaining half of the aghany dhan will be planted out, and nothing but the most extraordinary dry weather in Bhadra can now damage it. A few light showers during the next six weeks and a good shower in Assin is all that is required.

Mr. Wilkins, at Begooserai, reports: "The crops were much in want of the late rain in the neighbourhood of Begooserai itself. I expect it will do a great deal of good. The crops on the bank of the Ganges, near here, have suffered considerably from the sudden rise of the river. They are being cut for cattle. I also hear that a good deal of dhan sown this year in the bed of the Kabur Tal (the waters of which receded for want of rain) is suffering from drought. A good deal of the crops on the banks of the Gunduk and the Balim have been destroyed by the floods. The Balim is higher this year than I have ever known it before.

Otherwise the prospects are very good; cheena is, in some places, ready to cut. The crops are not at all choked with weeds in this sub-division.

Mr. Money reports from Jamooee: "During the past fortnight I have visited Mahishere, Sona, and Newadi, and the crops both of janera and dhan were doing very well. Fears entertained of too long a spell of fine weather have been dissipated, and the alternate wet and fine weather latterly has been all that could be desired. I went as far as Nurgunge, the hills south-east of Newadi. The crops are more backward there, but are doing well; the area under janera being particularly large. I also visited, a few days ago, several of the Sonthal villages in the Mullehpore taluk. Everywhere transplanting was going on freely, and indian corn very strong and healthy looking. Everything promises as brightly as possible. Many of the upper lands had been sown with chotta jenera, rahur, kudrum, moogh, and undi, all together (the kudrum as a boundary fringe to the rest), and they were coming up well. Very few paddy fields were unsown; all these few will be sown later with rubbee, crops of barley and gram."

B.—Relief Works.

The relief works are now almost stopped throughout the district. A few persons are at work at Jamooee, Bucktearpore, and Begooserai, finishing up the works which have been taken in hand, but no new works are contemplated, and I think the ordinary road cess work will find employment for all.

C.

The only transport of grain now going on is between Luckeeserai and Begooserai. As Mr. Wilkins, however, says he does not want any more grain there, the transport will now be stopped. Grain, which has been lately indented for by the Executive Engineer for payment to laborers on the Tirhoot road, is being supplied from the neighbouring Fegrah gola.

D.

There is nothing particular under this head.

E.

The following amount of grain has been advanced during the fortnight:—

	Mds.
Monghyr circle	262
Bucktearpore circle	4,261
Luckeeserai circle	76,605½*
Jamooee...	.....
Begooserai	12,206¾*
	93,335¾

These advances have been of immense benefit to all concerned. They have enabled the landlords to pay their laborers' wages, as they do in ordinary years, in grain, and they have kept the ryots in good condition, as having sufficient food.

E.

I purpose doing my best, consistent with propriety, towards closing all our relief centres in the district, as I think the present price of food and future prospects warrant a return to the normal rule, that those who cannot work must be supported by their relatives and not by Government. Colonel Murray, who manages the relief centre at Monghyr, agrees with me that the numbers relieved by him should now be greatly reduced, and he will do his best to carry out this object. If the prospects continue good, I think charitable relief should be stopped altogether in the district by the end of September.

The following information is in accordance with Government letter No. 125:—

Committees.

Monghyr, Jamooee, and Begooserai.

Sub-Committees.

Luckeeserai, Sheikpoora, and Bucktearpore.

(2) Special sub-division opened and officered.

(3) Luckeeserai, Sheikpoora, and Bucktearpore.

(4) Jumalpore ... ... Native gentlemen connected with railway.
Chapran ... ... Mr. H. Christian.
Bassoni ... ... Mr. J. Christian.
Garpurrah ... ... Mr. Hooley.

G.—Financial Results of the Fortnight.

	Rs.	A.	P.
Total expenditure as shown in last fortnight	9,86,794	11	1

Details of above.

	Rs.	A.	P.	Rs.	A.	P.
Placed to credit of Public Works Department	1,56,175	0	0			
On disbursement to officers in charge of transport arrangements..	36,874	1	2			
Advanced to Captain ——— for transport of Bhagulpore grain ...	2,707	14	6			
Ditto Mr. Fletcher for Tirhoot grain	2,037	9	6			
Ditto Captain Conolly	300	0	0			
Ditto Mr. Thomas, Contractor	5,70,218	14	9			
Construction of golas	5,114	7	11			
Payment of gola establishment	12,577	5	0			
Miscellaneous charges	9,888	9	0			
Purchase of anchors	22	4	0			
Advances to trustworthy residents for purchase of grain ...	76,250	0	0			
Ditto municipalities	5,000	0	0			
Ditto for land improvement	44,740	0	0			
Tuccavi advances	64,539	8	3			
Package charges	6	12	0			
Transport charges	142	5	0			
				9,86,794	11	1

* From commencement.

During the Fortnight.

Placed to credit of Public Works Department	Nil.	
Advanced to Mr. Thomas, Contractor	18,117 9 6	
Ditto Hurbullub Narain for transport of Bhoosa ...	16,477 15 6	
Ditto Mr. A. Cook for transport of grain ...	210 11 0	
Payment of gola establishment	5,011 11 11	
Miscellaneous charges	1 14 0	
		39,819 13 11
Grand total ...	.....	10,26,614 9 0
Final payments	.....	Nil.
Advances recoverable	.....	1,90,529 8 3

Price-current of Food-grains in the District of Monghyr for the fortnight ending 8th August 1874.

Names of Places.	Rice.	Wheat.	Gram.	Indian corn.
	Srs.	Srs.	Srs.	Srs.
Monghyr	13	16½	19½	17
Jamooee	11	14	17	.....
Begooserai	12	14	19	.....
Bucktearpore	...	14	15	.....
Luckeeserai	10½ to 14½*	15	19	18

Daily Register of Persons relieved in the District of Monghyr for the fortnight ending 8th August 1874.

Name of Circle.	Date.	In poor-houses.	By village relief tickets.	By light-labor tickets for rope-making.	By spinning.	By weaving.	By sale of grain under column 1, paragraph 3 of relief instructions.	By other means.	Total.
Monghyr, including Khagarria, Khurruckpore, Gungta, and Basowni relief centres.	From 25th July to 8th August.	46,127	.....	.....	342	.....	.....	.....	46,469
Bucktearpore circle	Ditto	359	91,223	.....	.....	.....	.....	326	91,908
Begooserai "	Ditto	2,076	.....	.....	.....	.....	.....	.....	2,076
Jamooie "	Ditto	416	9	.....	.....	.....	.....	.....	425
Luckeeserai "	For July 1874	6,502	14,498	326	1,606	40	.....	.....	21,972
		55,480	1,05,730	326	1,948	40	.....	326	1,62,850

This return is incomplete in consequence of the non-submission of the return from Luckeeserai. It will be sent as a supplementary statement on arrival.

Statement of Cases from 24th July 1874 to 6th August 1874, and corresponding dates of 1873, 1872, and 1871.

	Theft. Heading 43 of Crime Return AI, excluding cattle-theft.				House-breaking or house-trespass in order to commit theft.				Total.			
	1874.	1873.	1872.	1871.	1874.	1873.	1872.	1871.	1874.	1873.	1872.	1871.
Number of cases reported, excluding cases declared by the Magistrate to be false and never to have occurred.	20	12	19	7	15	38	42	11	35	50	61	18
(Column IV of AI, minus column IXA)...	3	7	5	2	5	11	18	...	8	18	23	2

* (According to quantity.)

Progress Report of Relief Works actually open during the fortnight ending the 8th August 1874.

Name of Road.	Progress in marking out.	Progress in opening relief works.	Number of laborers during the fortnight. Class I.	Class IIA.	Class IIB.	Total.	Supply of food thereat, or quantity of grain sold, or payments in grain tokens.	Condition of laborers.	Mode of payment.	Rate of wages.	Arrangement for tools.	Disbursement during the fortnight.	Remarks.
Monghyr sub-division—												Rs. A. P.	
Patna road	22 miles ...	In 9 places ...	5,750	480	.....	6,230	Grain tokens 429...	Good ...	Task work-men daily, and contractors twice a week.	Carpenters 3 annas, gharramis 2 annas, earthwork Rs. 1-9, dressing and turfing 12 annas to Rs. 1-4, surface dressing Rs. 1-4.	Supplied by Government.	429 0 0	
Metalling Bhagulpore road.	9 miles ...	In 4 places ...	3,021	53	.....	3,074	Grain tokens 261...	.....	Thrice a week	Spreading Re. 1-8, consolidating Re. 1 to Rs. 1-10, rolling 12 annas, earthwork Rs. 1-4 per 1,000 c. ft.	.....	305 0 0	Rs. 44 paid in cash for carting 11,802 cubic feet stone for soling, to the 5th mile.
Ghoreghat road ...	6 miles ...	In 3 places ...	615	.....	96	711	Grain tokens 79 ...	.....	.....	Turfing Rs. 1-4 to Rs. 2-8, earthwork Rs. 1-9.	.....	0 0	
Bucktearpore to Belliah	8½ miles ...	In 1 place ...	...	.....	.....	...	Grain tokens 7 ...	Tolerably good	Twice a week	Earthwork Rs. 1-9 ...	.....	77 2 6	
Bucktearpore to Chickary Ghât.	1¼ miles ...	In 1 place ...	2,454	.....	.....	2,454	Rice, mds. 26-11-5½ for Rs. 70-2-6. Grain tokens 23 ...	.....	.....	.....	.....	304 2 1	
Begooserai sub-division— Tirhoot road	27 miles ...	In 9 places ...	5,330	.....	292	5,622	Rice, mds. 105-16-9½ for Rs. 281-2-1. Grain tokens 533...	Good ...	Daily laborers daily, and contractors every second day.	Daily laborers 2 annas, and contractors 2 annas 6 pie, and somewhere more, according to distance to carry.	.....	533 0 0	
Jamooee sub-division— Gyrick road, 2nd section	.....	In 1 place ...	1,564	.....	.....	1,564	Grain tokens 111...	.....	Daily laborers daily, and contractors once a week.	Earthwork Rs. 1-9, turfing Rs. 1-4, dressing Rs. 1-4.	.....	112 14 9	Rs. 1-14-9 paid in cash for fractional parts of a rupee.
Sheikpoora to Secundra	.....	In 1 place ...	1,476	.....	14	1,490	Grain tokens 87...	Healthy ...	Twice a week	Earthwork Rs. 1-9, dressing Re. 1, turfing Rs. 1-4.	.....	88 12 0	
Mullehpore to Gungta...	24 miles ...	.....	2,182	.....	.....	2,182	Rice, mds. 0-26-4 for Rs. 1 12 0 Grain tokens 78 ...	.....	Contractors paid according to their wishes.	Earthwork Rs. 1-9, dressing 14 annas, turfing Re. 1 to 12 annas.	.....	78 0 0	
Jamooee to Secundra ...	12 miles ...	.....	3,177	.....	15	3,192	Grain tokens 252...	.....	Twice a week	Earthwork Rs. 1-9, dressing 12 annas, turfing Re. 1.	.....	326 5 9	
Luckeeserai to Secundra.	6½ miles ...	.....	2,162	.....	9	2,171	Rice, mds. 25-15-7½ for Rs. 74-5-9. Rice, mds. 41-2-4½ for Rs. 109-7-9.	.....	.....	Earthwork Rs. 1-9, dressing Re. 1, turfing Rs. 1-4.	.....	237 7 9	
Nowadi to Secundra ...	9½ miles ...	In 2 place ...	1,000	.....	13	1,013	Grain tokens 128. Grain tokens 79... Rice, mds. 12-36-1[illegible] for Rs. 34-7-3.	.....	.....	Earthwork Rs. 1-9, dressing 12 annas, turfing Re. 1.	.....	113 7 3	
		Total ...	28,731	533	439	29,703	Rs. 2,638-5-4				Total ...	2,684 4 1	
										Protective works on Patna road ...		497 0 4	
										Ditto on Ghoreghat road ...		110 7 9	
										Temporary bridge on Shaikpoora and Luckeeserai roads		77 5 3	
										Establishment		70 0 0	
										Tools and plant		6 8 0	
										Contingencies		54 5 9	
											Grand total ...	3,499 15 2	

P. S.—There were 67 Rajpoots, 171 oilmen, 633 weavers, 57 potters, 24 washermen, 1 hulowaie, 125 shoe-makers. Non-laboring classes above 1½ per cent.

RAM RUTTUN MOZOOMDAR,
Assistant Engineer, in executive charge,
Monghyr District.

Statement showing the Storage and Consumption of Government Grain in the District of Monghyr for the date nearest the 10th August 1874.

Name of Sub-division.	Name of Circle.	Date for which figures are given.	Allotment.	Total allotment.	Total quantity of grain stored, exclusive of the grain transferred to other districts.	Total quantity of Government grain consumed up to date.					Estimated grain receipts of the ensuing fortnight.	Estimated grain expenditure of the ensuing fortnight.
						By sale to public or to laborers.	By gratuitous distribution.	By advances to ryots and zemindars.	By payment in kind to laborers.	Total.		
			Mds.	Mds.	Mds.	Mds.	Mds.	Mds.	Mds.	Mds.	Mds.	Mds.
Sudder sub-division, excluding Bucktearpore.	.....	10th Aug. 1874	20,000	1,09,000	11,238	2,043	1,640	4,757	2,039	10,479	.....	.....
	Bucktearpore	Ditto ...	89,000		62,992	15,429	8,000	28,858	5,600	52,219	Nil.	4,300
Begooserai	.....	Ditto ...	45,000	45,000	36,008	17,773	1,018	12,430	1,824	33,045	8,000	1,000
Jamooee sub-division, excluding t e three circles.	.....	Ditto ...	15,725	1,18,592	19,725	4,983	232	12,475	1,058	18,748	.....	.....
	Luckeeserai ...	Ditto ...	30,000		38,252	789	1,265	26,147	1,593	28,794	.....	.....
	Secundra ...	Ditto ...	28,814		28,814	516 78	900	24,141	1,262	26,672	.....	.....
	Shaikpoora ...	Ditto ...	44,053		43,575	5,254 207	1,071	24,141	2,000	32,673	.....	.....
		Total ...	.....	2,58,592	2,40,604*	47,072	14,126	1,32,949	15,376	2,02,630	.....	.....

* Besides this amount an extra 5,000 maunds has been received for the Monghyr district, as seen by the Railway receipts. This amount, at present, cannot be traced at any of the golas in the interior. It was at first thought that this amount was the difference between the reported weight as received from the Railway and the actual weight on weighment at the golas. I regret to find, however, that this does not account for the deficiency. As vast quantities of grain for Tirhoot and North Bhagulpore were lying side by side at the Railway station, and being carried by the same contractor, the missing grain has, perhaps, been carried to Tirhoot or Bhagulpore. I am doing my best to trace the missing grain.

Return called for under Government letter No. 3127, *dated the* 14*th May* 1874, *for the fortnight ending* 8*th August* 1874.

	Up to date of last return.	During the fortnight.	Total.
(1) By sale to laborers	10,793	4,868	15,661
(2) By sale to public	42,723	4,064	46,787
(3) In charitable relief	14,052	74	14,126
(4) Advances to ryots	98,762	34,187	1,32,949
Total ...	1,66,330	43,193	2,09,523

E. LOCKWOOD,
Offg. Collector.

No. 925—S.R., dated Bhagulpore, the 13th August 1874.

From—V. T. TAYLOR, ESQ., Collector of Bhagulpore,

To—The Secretary to the Government of Bengal, Scarcity and Relief Department.

I HAVE the honor to submit the 19th fortnightly narrative for this district.

2. Up to 7th instant, since my last report was sent in, the weather has been particularly fine and most favorable for all crops, but reports received shewed that rain was at last necessary to complete the aghani transplantings, especially in the south of the district, and to benefit the aghani already planted out. This rain has now fallen, and is all that could have been desired up to date, when all crops are most promising.

The total rainfall to the 11th at Sudder has been	33·86
Ditto ditto 8th at Banka has been	30·17
Ditto ditto 1st at Muddehpoora, has been	30·73
Ditto ditto 8th at Soopool, has been	40·74

At head-quarters 3·96 fell on the 9th and 10th, at Banka 1·50 fell on the 7th, at Soopool 6·40 fell on the 7th and 8th. I have no particulars of this rain at Muddehpoorah.

4. The sub-divisional officers remark as fellows on the state of the crops and the condition of the people :—

Soopool.—"The rain has come just in time, for had it been withheld a few days longer, the consequences to the bhadoi crops (both paddy and murwa) coming into ear would have been serious, whereas now they may both be looked on as secure; and should no unforeseen calamity befall them, the crops, both in extent and yield, will, it is expected, prove better than any one secured during many past years, The earlier murwa and paddy to the north, it is true, have suffered somewhat from want of weeding during the continuous rain of June and early July, but the later crop of both is very fine, and, on the whole, far exceeds an average crop. This fall of rain will also carry on the aghani cultivation nearly to completion. For the transplanting of this crop there is yet about a month before us, and until after this period has elapsed, all forebodings as to its deficient area will, I think, be purely speculative. The mukai crop was in former years a very uncommon one in these parts, but it has been cultivated comparatively largely this season and has turned out very well. I observe, too, that a much larger area is being devoted to food-grains ; for instance, this season preparations are being made on all sides for the janera crop where it was never sown before, and lands usually reserved for chillies, &c., may this year be seen with a fine crop of murwa. The condition of the people is undoubtedly improving, and after the close of the current month, when the bhadoi harvest becomes general, our house-to-house relief operations may with safety be much narrowed." Mr. Smith adds : "There will, I fear, however, be a certain class of non-cultivators, principally decrepit, old women or widows with small children, of the lowest classes, such as Julahas, Doosadhs, and Musahirs, to whom we shall be obliged to continue relief till the main and cold-weather harvest; and more particularly in this non-bhadoi country along the Tiljooga valley, I am convinced of the necessity of providing ample work for those in want of employment and willing to work, at fair rates; for, it is only to be expected that, with the present deficiency of food-supply, those ordinarily employing hard labor should do as much for themselves as possible, and that, consequently, many of the ordinary laboring classes should find it a difficult matter to support themselves and their families."

5. *Muddehpoorah.*—"On all sides may be seen the different crops in various stages of maturity. Kerhi has in some places been cut; in others, is nearly fit to reap; the same with murwa. The bhadoi, in some of the early transplanted fields, has come into ear, and in most looks promising. Aghani is also good, except where damaged by floods. The ryots from the west are buying aghani seedling to plant in the low lands lately injured by excessive rain. We had need of rain lately, but it has been raining all night (7th) and is still threatening."

6. *Banka.*—The prices of all grains are falling, and a further fall is anticipated as soon as the indian corn and murwa, both nearly ready, are cut. The late rain has immensely benefited the transplantings of paddy. Up to date the paddy looks promising, and about one-half has already been transplanted. Another good shower of rain is necessary for the paddy already transplanted. With a favorable rainfall an excellent harvest may be looked for. The general condition of the people is satisfactory, but cholera exists here and there.

7. *Head-quarters.*—The Ganges is now in high flood and still rising, but the crops on the dearah land were, I understand, nearly all cut and saved—a very unusual circumstance.

8. The Deputy Collector at Pertabgunge reports very satisfactorily of the whole state of the country under his direct charge, and thinks that no further relief measures will be necessary in that portion of the district after the end of this month. The Muddehpoorah officer

is inclined to a similar opinion, and, if possible, arrangements will be made to carry out these proposals. The only portion remaining where slight assistance will be necessary will be portions of Naradigur and Ekar, especially along the valley of the Tiljooga, almost an entirely aghani rice country.

9. The following statement shows the difference in prices as far as they can be ascertained now and at the corresponding period of 1866. Rice throughout the fortnight at head-quarters has been alternating from 12 to 12-10 and back again, and now it again stands at 12-10:—

	Rice, common.		Pulses.		Indian corn.		Wheat.	
	1866.	1874.	1866.	1874.	1866.	1874.	1866.	1874.
	S. C.	S. C.	S. C.	S. C.	S. C.	S. C.	S. C.	S. C.
	20th Aug.							
Soopool	7 0	10 6	...	12 0	...	...	8 0	11 0
Pertabgunge	11 0	17* 0	...	13 0	...	...	10 0	13 0
Muddehpoora	10 0	16 0	6 0	12 0	...	15 0	9 0	11 0
Kishengunge	6 12	13 8	6 0	14 0	...	...	7 12	13 0
Banka	8 0	12 0	...	15 0	10 0	16 0	9 0	12 8
Kutooria	8 0	11 8	7 0	14 0	9 0	15 0	9 8	14 0
	12th Aug.							
Head-quarters	8 3	12 10	8 13½	17 11	10 2	16 6	9 12½	15 2

* Probably new rice.

10. I annex the required crime statement for the month of July.

B.—Relief Works.

11. The usual statements will be sent with this if they reach me in time, but up to this moment I have not received them.

C.—Transport of Grain.

12. The only traffic worth remarking on is that at the Bhagulpore railway station; but, as the reduced rates ceased to exist on the 1st August, it is very probable that we have seen the last of these imports from up-country. The total imports for the fortnight ending 8th instant, were 36,953 maunds, and exports 10,025 maunds. Of the former, excepting 100 maunds rice from Sahebgunge, and 270 maunds gram and wheat, local, the whole quantity was wheat and gram from various up-country stations, and the whole of the exports wheat and gram for Howrah. No private importations appear to be carried on to the north of the district, and the Soopool officer reports "little or nothing is being done in this direction."

D.—Storage of Government Grain.

13. The usual statements are annexed, showing the quantity stored and expended at, and from, each gola. A statement showing the quantity stored at each sub-gola, and how used, is also given. There is still ample for all possible requirements in the north of the district.

E.—Advances to Private Parties.

14. No advances in grain have been sanctioned during the fortnight.

F.—Charitable Relief.

15. I was unable to furnish figures with my last fortnightly. I now do so, together with the figures for this, for the sake of comparison. In Mr. Kirkwood's report, just received, he remarks "generally the numbers receiving relief have somewhat diminished towards the *end of the fortnight.*" I trust the figures, to be submitted at the close of August, will show that this reduction still continues.

16. *Sales.*—The wholesale moodies are reported to have disposed of a very large amount, but in some parts their demands, and the demands of their customers on their stores, are slackening. This is said to be especially noticeable at Pertabgunge, where new rice is coming into the market; and Baboo Ram Shunker Sen reports the quantity of grain sold under the new liberal rates (to wholesale dealers) was 10,178 maunds. In fact, so eager was the competition among the local tradesmen at Buloora, that stores began to run short before all demands could be met. In Muddehpoorah sub-division, during the fortnight, 8,045 maunds were thus sold; in the Soopool circle 7,461 maunds were disposed of to wholesale moodies, while the sales from the golas themselves had fallen to 380 maunds; the moodies generally retailing at a seer cheaper than the gola retail selling price. In Narradigur circle the wholesale moodies took, during the fortnight, 2,402 maunds. There are very few persons in that circle, especially in the neighbourhood of Roshwar and Nurgo golas, of sufficient substance to become large purchasers. There have been, it is said, large purchasers in the Bongong circle, but the figures are not given. It is still most positively stated that there is no rice forthcoming or available anywhere in Soopool, except Government rice. The new bhadoi rice will soon be in the market, when only the better class of men who are unaccustomed to eat the bhadoi rice, and can afford to pay for Government rice, will become purchasers; we shall not have much to sell, except in the Muddehpoora sub-division. The golas in the Buloora, Bongong, and Simrahi circles have become almost empty. Buloora and Simrahi have since been replenished; Bongong will be replenished from the Byjnathpore gola in the Muddehpoora sub-division; Naradigur, Soopool, and Ekar circles, it is said, have enough for all their requirements.

17. *Advances.*—Of course, these have now come almost to a close. The figures for last fortnight should have been a total of 94 zemindars, receiving 31,703 maunds of rice and 4,074 maunds of seed-grain; and 18,434 ryots, receiving 60,787 maunds of rice and 2,296 maunds of seed-grain up to 29th July, and in some cases up to the 1st August. The figures stand thus—ryots, 19,324, receiving 64,978 maunds of rice and 2,380 maunds seed-grain; and zemindars 98, receiving 32,287 maunds rice and 4,074 maunds seed-grain.

18. *Cooked Food.*—The figures for this and last fortnight are thus given:—

	Men.		Women.		Children.	
	This	Last.	This	Last.	This	Last.
Bulooa and Nathpore } Hospital and Poor-house. } ...	39	34	54	52	56	46
Simrahi, ditto	5	23	19	37	15	24
Nowabahur, ditto	11	9	12	15	16	16
Dugmura, ditto	37	14	58	63	22	40
Soopool, ditto	16	17	32	33	44	43
Ekar, ditto	14	21	26	46	10	43
Bongong, ditto	45	31	40	27	27	21
Bhowanipore, ditto	10	15	8	18	7	13
Kamp, ditto	1	3	4	4	3	3
Muddehpoorah centre	7	11	13	20	9	24
Puchgachia centre	7	30	7	30	8	32

Total, this fortnight, 682, against 848 of the previous fortnight.

Many of these poor-houses are now going to be closed, as also the hospitals, at once, and the native doctors attached will be relieved. Mr. Kirkwood reports their presence no longer necessary. There has been a marvellously small amount of sickness throughout the relief operations, and the native doctors are no longer required, with the exception of three, who will be retained a short time longer.

19. *House-to-house Relief.*—Mr. Kirkwood remarks on this head that "this relief was largely extended during June and July in the Naradigur and Ekar circles; the climax was, however, reached about the 20th July, and steady reductions, both in numbers and in the amount given, are now going on. The numbers on this relief appear much larger, proportionately, than the amount of relief given. The reason is this, that, while some new people, generally fully 10 per cent., and frequently very many more, had to be brought on the lists, some 50 per cent. had their allowances reduced, as they improved and gradually took to one of our labor reliefs; thus, although the numbers may have increased 10 per cent. on a certain day in a certain village, it is not uncommon to find a reduction of 10 per cent. in the total amount allowed to that village. The average relief given per head—men, women, and children, for a month—is about 10 seers of rice. It runs, I think, mostly from 10 to 12 seers as the maximum allowance per child, and 18 seers for adults." The total figures shown in Mr. Kirkwood's next fortnightly will probably show a still further reduction.

20. *Labour.*—Mr. Kirkwood remarks: "There are on the regular works in North Bhagulpore, as far as I can ascertain, about 8,000 persons, of whom 3,000 are on the Court of Wards' works. Our relief works now show large numbers:—

		Men.	Women.	Children.	Total.
Bulooa ...	Last fortnight	316	1,333	137	1,786
	This fortnight	610	2,029	186	2,825
Bhowanipore ...	Last fortnight	79	90	38	207
	This fortnight	80	125	95	300
Kamp ...	Last fortnight	81	278	92	451
	This fortnight	100	130	73	313
Naradigur ...	Last fortnight	491	417	159	1,067
	This fortnight	521	1,673	1,062	3,256
Simrahi ...	Last fortnight	150	2,700	1,150	4,000
	This fortnight	1,224	5,465	2,011	8,700
Soopool ...	Last fortnight	42	826	347	1,215
	This fortnight	29	900	480	1,409
Bongong ...	Last fortnight	12	2,136	403	2,551
	This fortnight	42	2,750	406	3,198
Ekar ...	Last fortnight	216	932	289	1,437
	This fortnight	123	2,501	808	3,432

This shows a total this fortnight of 23,433, against 12,714 of the previous fortnight, or nearly double. I anticipate a considerable reduction during the fortnight, as strict orders have been given to reduce wages. The women, who chiefly swell the numbers, will soon be, or ought to be, engaged in reaping the bhadoi harvest. Mr. Martin, the Muddehpoorah sub-divisional officer, remarks: "The rates now are not sufficiently tempting to induce people to work; what is really wanted is not a sudden but a gradual driving back all persons to their usual condition, whether that normal condition be bad or good. There are many found in poverty who have been in poverty all their lives, and had a hard struggle for an existence, who will, without doubt, appear fit subjects for relief for many years to come, and who, having once subsisted on charity in the way they have this year, will find some difficulty in giving it up and reverting to their previous miserable life; and the question appears to be rising, how long we are to find work for this class of persons; all others will now very soon desert us of their own accord."

21. *Spinning and Weaving.*—Mr. Kirkwood reports: "The numbers have very largely increased during the fortnight. The number, daily average, has been 5,952 spinning and 1,238 weaving, against 4,267 spinning and 646 weaving in the previous fortnight. This also is a class who will hang on to us as long as we provide them with cotton, though many of the spinners are women who ordinarily do not engage in this manufacture. I have given orders that in

September this work must be gradually brought to a close, and that all engaged shall have a free gift of cotton or thread given out to them for the last time. This will enable them, if inclined, to work for themselves, and especially the weavers, who can sell their cloth and *purchase* more thread fairly, as doubtless thread will be available for some time longer; but their work as a means of charitable relief must cease, and can cease when once the new harvest is in and they are set upon their legs once more.

22. The group superintendents are no longer necessary, and their services are being dispensed with. The military soubadars and jemadars are no longer necessary, and can all return now. Mr. Kirkwood only wishes to retain one after the end of this month, but he can go with the others. The whole work of relief at the end of this month ought to be entirely confined to a portion of Naradigur and Ekar circles along the valley of the Tiljooga, where no bhadoi is grown, and where the aghani in any year is liable to be, and is often destroyed or damaged by floods, instead of, as was the case last year, by drought; at any rate, it is satisfactory to know that the beginning of the end has arrived.

15. G.—FINANCIAL RESULTS OF THE FORTNIGHT.

	Rs. A. P.	Rs. A. P
Total expenditure from the district and sub-divisional treasury as shown in the last narrative		7,84,255 12 7½
Detail of the above total—		
On disbursement to the District Engineer for relief works ..	1,88,000 0 0	
Deputy-Collector of Muddehpoora	1,000 0 0	
On disbursement to officers in charge of transport arrangements	4,00,730 12 7½*	
On disbursement to Deputy-Collector of Muddehpoorah for construction of gola	6,000 0 0	
On account of advances made to trustworthy residents for purchase of grain	70,400 0 0	
Ditto ditto to traders for purchase of grain...	1,600 0 0	
To Bhagulpore municipality	5,000 0 0	
Advances made to zemindars and others for land improvement...	7,625 0 0	
Advances to ditto for helping their ryots	1,03,900 0 0	
Expenditure during the fortnight under report	Nil.	7,84,255 12 7½
Grand total to end of fortnight ...		7,84,255 12 7½

Statement showing Cases against property, as called for in Government letter No. 4081, dated 20th December 1873, for the month of July 1874.

		Number of cases reported, excluding cases declared by the Magistrate to be false and never to have occurred.				
		Sudder.	Mudehpoorah.	Banka.	Soopool.	Total.
DACOITY—						
(Headings 30 and 31 of Crime Return AI)	Month of July 1874 ...	...	...	...	...	..
	Corresponding month of July 1873	...	...	...	...	...
	Ditto ditto 1872	...	...	...	...	...
ROBBERY—						
(Headings 32 and 33 of Crime Return AI)	Month of July 1874 ...	...	...	...	...	...
	Corresponding month of July 1873	1	...	...	...	1
	Ditto ditto 1872	...	...	...	...	...
THEFT—						
(Heading 43 of Crime Return AI, excluding cattle-theft)...	Month of July 1874 ...	7	5	23	3	38
	Corresponding month of July 1873	15	5	16	7	43
	Ditto ditto 1872	22	8	24	21	75
LURKING HOUSE-TRESPASS OR HOUSE-BREAKING—						
(Headings 35 and 36 of Crime Return AI) ...	Month of July 1874 ...	25	7	11	4	47
	Corresponding month of July 1873	13	3	2	6	24
	Ditto ditto 1872	26	13	5	13	57
Total of all four crimes	Month of July 1874 ...	32	12	34	7	85
	Corresponding month of July 1873	29	8	18	13	68
	Ditto ditto 1872	48	21	29	34	132

	Rs. A. P.
* Through Nazir	15,016 9 4
" Deputy Collector of Banka	678 7 0
" " " Muddehpoorah...	12,102 12 8
" " " Soopool	1,17,900 0 0
" Mr. Hennessy	5,665 15 6
" " " as contractor...	1,87,137 0 1½
" H. M. Durand, Esq.	13,298 0 9
" " " for carters	177 2 6
" Mr. Hensely	5,000 0 0
" Baboo Puran Chunder Neogee, Deputy Collector	19,084 15 3
" Major Gordon, District Superintendent of Police, for contractor, R. C. Gangooly...	15,000 0 0
" Captain Conolly	463 3 0
" Mr. Meredith	109 10 0
" " Inman, Government grain officer, Jugodischuck	155 0 0
" " H. Bull, contractor	3,000 0 0
" Baboo Hurbullub Narain Sing, for purchase of bhoosa	500 0 0
Paid railway freight for packages and weights and scales sent from Calcutta	37 11 0
Ditto for 28 bales of small bags sent from Alipore	70 2 0
Ditto of 100 bags of rice re-booked to Pointee	112 5 0
Cost of 50 tarpaulins purchased from Messrs. Gillanders, Arbuthnot & Co.	3,221 4 6
Total ...	4,00,730 12 7½

Statement showing the Storage and Consumption of Government Grain in the District of Bhagulpore on the dates nearest to the 5th August 1874, for which returns may be available.

1	2	3	4	5		6	7		8	9	10	11
				TOTAL QUANTITY OF GOVERNMENT GRAIN CONSUMED UP TO DATE.								
NAME OF CIRCLE.	Date for which figures are given.	Total allotment of Government grain.	Total quantity of grain stored, exclusive of grain transferred to other districts.	By sale to the public or laborers.		By gratuitous distribution in any shape.	By advance to		By payment in kind to laborers.	Total.	Estimated grain expenditure of ensuing fortnight.	REMARKS.
				Public.	Laborers.		Ryots.	Zemindars.				
		Mds. S. C.	Mds. S. C.	Mds. S. C.	Mds. S. C.	Mds. S. C.	Mds. S. C.	Mds. S. C.	Mds. S. C.	Mds. S. C.	Mds.	
SUDDER SUB-DIVISION.												
Peerpointee	1st August 1874 ...	Nil	1,896 0 0	1,857 12 2	Nil	Nil	Nil	Nil	Nil	1,857 12 2	Nil	All sold; deficiency is in weight.
Permeshurpore... ...	11th July 1874 ...	1,000 0 0	1,000 0 0	750 0 0	232 2 8	Nil	Nil	Nil	Nil	982 2 8	Nil	
		1,000 0 0	2,896 0 0	2,607 12 2	232 2 8	Nil	Nil	Nil	Nil	2,839 14 10	Nil	
BANKA SUB-DIVISION.												
Kutoriah	7th August 1874 ...	4,727 0 0	4,727 0 0	3,076 15 1	200 0 0	Nil	Nil	Nil	Nil	3,276 15 1	300	
Dhoorya	Ditto ...	2,250 0 0	2,250 0 0	1,706 30 0	103 0 0	Nil	Nil	Nil	Nil	1,809 30 0	500	
		6,977 0 0	6,977 0 0	4,783 5 1	303 0 0	Nil	Nil	Nil	Nil	5,086 5 1	800	
MUDDEHPOORAH SUB-DIVISION.												
Kamp	5th August 1874...	50,000 0 0	50,000 0 0	2,873 3 0	Nil	891 32 8	13,767 36 4	1,107 9 8	1,223 22 0	19,863 23 4	600	
Sonebursa	Ditto ...	13,365 10 0	13,365 10 0	3,671 34 12	Nil	11 2 8	400 14 0	275 0 0	972 33 8	5,372 4 4	200	
Patturghaut	Ditto ...	2,614 0 0	2,536 0 0	1,800 0 0	Nil	41 5 0	Nil	274 6 10	332 33 8	2,448 5 2	Nil	Closed.
Byjnauthpore	Ditto ...	15,000 0 0	18,000 0 0	2,933 7 0	Nil	39 5 0	4,224 29 0	222 20 0	1,506 24 12	8,566 5 12	300	
		80,979 10 0	83,901 10 0	10,919 4 12	Nil	983 4 8	18,392 39 4	1,878 36 2	4,035 33 12	36,209 38 6	1,100	
Bhowanipore Circle.												
Bhowanipore	5th August 1874...	25,000 0 0	25,000 0 0	4,767 14 8	Nil	462 6 0	1,769 0 0	2,665 5 0	1,311 31 4	10,975 16 12	1,500	
Muddehpoorah	Ditto ...	50,000 0 0	50,078 0 0	17,072 19 0	Nil	Nil	1,804 32 0	367 35 0	624 33 0	19,869 39 0	2,000	
Lalpore	Ditto ...	10,000 0 0	10,000 0 0	4,869 15 0	Nil	44 35 8	1,802 0 0	Nil	350 31 9	767 2 1	1,500	
Total ...	.....	85,000 0 0	85,078 0 0	26,709 8 8	Nil	507 1 8	5,375 32 0	3,033 0 0	2,287 15 13	37,912 17 13	5,000	
Grand total ...	.....	1,73,956 10 0	1,78,862 10 0	45,018 30 7	535 2 8	1,490 6 0	23,768 31 4	4,911 36 2	6,323 9 9	82,047 35 14	6,900	

Statement showing the Storage and Consumption of Government Grain in the District of Bhagulpore on the dates nearest to the 5th August 1874, for which returns may be available.

1	2	3	4	5	6	7	8	9	10
Name of Circle.	Date for which figures are given.	Total allotment of Government grain.	Total quantity of grain stored, exclusive of grain transferred to other districts.	Total quantity of Government grain consumed up to date. By sale to public or to laborers.	By gratuitous distribution in any shape.	By advances to ryots or to zemindars.	By payment in kind to laborers.	Total.	Estimated grain expenditure of the ensuing fortnight.
Soopool Sub-division.	1874.	Mds.	Mds.	Mds. Public. / Mds. Laborers	Mds.	Mds. Ryots. / Mds. Zemindars.	Mds.	Mds.	Mds.
Soopool Circle.									
Soopool	5th Aug.	1,30,000	91,675	36,659 / 8,249	1,375	680 / 8,325	2,621	57,909	12,000
Chundial		10,000	16,412	3,924 / 3,802	911	51 / 905	999	10,592	
Rotowlee		8,000	8,000	2,935 / Nil	498	Nil / 319	1,529	5,281	
Hurdee		10,000	14,000	6,169 / 2,200	717	329 / 677	1,331	11,423	
Total ...	... ...	1,58,000	1,30,387	49,687 / 14,251	3,501	1,060 / 10,226	6,480	85,205	
Naradigur Circle.									
Nowabakur	5th Aug.	30,000	42,430	20,375 / 1,585	6,507	177 / 637	4,910	34,191	10,000
Dugmurrah		30,000	32,000	12,502 / 1,474	5,038	Nil / 1,258	679	20,951	
Roshwar		40,000	37,570	15,918 / Nil	1,525	44 / 173	2,783	20,443	
Nurgo		20,000	10,884	4,578 / 1,996	1,420	134 / 86	17	8,231	
Total ...	... ...	1,20,000	1,22,884	53,373 / 5,055	14,490	355 / 2,154	8,389	83,816	
Simrahi and Bulooa Circles.									
Peepra	5th Aug.	20,000	21,000	5,061 / 2,650	1,316	4,095 / 2,705	4,044	19,871	10,000
Pertabgunge		30,000	32,768	15,427 / 535	502	5,848 / 1,714	1,765	25,791	
Bulooa		20,000	26,200	13,578 / 2,025	225	795 / 2,184	226	19,033	
Simrahi		40,000	40,872	11,112 / 1,710	1,717	7,302 / 2,646	3,202	27,689	
Nathpore		10,000	10,000	2,888 / 278	622	4,466 / Nil	156	8,410	
Bheemnuggur		5,000	5,110	2,376 / Nil	128	1,460 / 38	729	4,731	
Ryeeli Dulgaon ...		8,000	8,000	3,383 / 690	377	2,638 / Nil	243	7,331	
Total ...	... ...	1,33,000	1,43,950	53,825 / 7,888	4,887	26,604 / 9,287	10,365	1,12,856	
Ekar and Bongong Circles.									
Ekar	5th Aug.	60,000	51,086	13,834 / 5,650	4,585	2,759 / 4,405	8,681	39,914	15,000
Samani		20,000	20,051	4,964 / 1,575	2,769	2,879 / 300	671	13,158	
Notha		10,000	10,251	2,758 / 4,325	349	76 / Nil	261	8,769	
Bongong		30,000	32,739	10,345 / 2,542	2,317	4,320 / 4,715	2,716	26,955	
Burgaon		5,000	4,732	Nil / Nil	1,544	32 / Nil	1,215	2,791	
Putchgachia		20,000	14,372	5,476 / 1,275	758	319 / 3,117	2,000	12,945	
Moheshi...		10,000	10,059	1,960 / 3,720	374	2,230 / 652	738	9,674	
Total ...	... ...	1,55,000	1,43,290	39,337 / 19,087	13,696	12,615 / 13,189	16,282	1,14,206	
Court of Wards' Sub-division.									
Naradigur Circle.									
Chandpeepur	5th Aug.	11,400	11,482	Nil / 9,635	55	1,577 / Nil	Nil	11,267	1,000
Bhuplihac		11,400	11,504	Nil / 8,688	332	1,588 / Nil	Nil	10,608	
Burhura		9,333	9,33 3	Nil / 3,875	524	3,289 / Nil	Nil	7,688	
Total ...	... ...	32,133	32,319	Nil / 22,198	911	6,454 / Nil	Nil	29,563	
Grand total ...	... ...	5,98,133	5,72,830	1,96,222 / 68,479	37,485	47,088 / 34,856	41,516	4,25,646	48,000

Statement showing the Storage and Consumption of Government Grain at sub-golas up to 5th August 1874.

Name of sub-golas.	From what gola stocked.	Amount stored.	Amount used in house to house relief.	Amount used in light labor work.	Amount sold.	Deficiency in weight.	Total expended.
Sukpore	Soopool	2,000	212	.....	.....	All the grain stored in these golas was sent out by weight.	212
Barwari		2,000	117	.....	.....		117
Patra		2,000	99	.....	.....		99
Ghoran		1,000	301	.....	120		421
Sukela		1,000	293	.....	.....		293
Bharoli	Bongong	860	.....	.....	.....		.....
Kidli	Ekar	2,000	88	326	.....		414
Shapore		2,000	276	.....	.....		276
Kunda		2,000	386	510	.....		896
Arraputtee	Tillub	925	51	280	.....		331
Gundaul		186	186	.....	.....		186
Jalai		131	95	.....	.....		95
Matipore	Simrahi	2,000	7	1,131	.....	44	1,182
Dharrahra		2,000	68	1,849	.....	83	2,000
Moheshpore		2,000	.....	1,896	.....	102	1,998
Barekarewa		2,000	Details not given.			.....	406
Luchmunia		1,764				.....	346
Taumgunge	Nathpore	1,062				.....	1,062*
Chandpeepor	Soopool	2,000	351	278	112	Grain sent out by weight.	741
Monjha		2,000	396	.....	.....		396
Dighia	Dugmurra	1,000	129	.....	.....		129†
Bhaptihai	Ruswar and Dugmurra.	1,000	43	.....	.....		43
Choghotta	Soopool	1,000	393	4	265		662
	Total ...	33,929	3,491	6,274	497	229	12,305

The amount shown in column 3 is included in the figures shown in column 5 of the gola return.

* No return received, but Baboo Ramsunker Sen informed me verbally that all had been used.

† Figures for these five golas given to 1st instant.

V. T. TAYLOR,
Collector.

No. 3032F, dated Purneah, the 13th August 1874.

From—W. KEMBLE, ESQ., Magistrate and Collector of Purneah,

To—The Offg. Secretary to the Government of Bengal, Scarcity and Relief Dept.

I HAVE the honor to submit herewith my fortnightly narrative for the period ending 8th August 1874.

A.

During the past fortnight I have visited Motiharee in Arrareah and Kudbah circles. I everywhere found that the new rice was coming into the market and that old rice from Dacca and the eastern districts and from Calcutta was being brought up and distributed over the country in large quantities.

The crops are everywhere looking well. I noticed that they were particularly fine in pergunnah Teerakharda in the north, and in the eastern part of thana Kudbah.

We have throughout the fortnight been favoured with showers, which have enabled the people to transplant their seedlings for the winter crop. The intervals of sunshine have been favourable for the reaping of the bhadoi, which is now general.

The prices now quoted are for old rice—Purneah 14 seers, Kusbah 14 seers, Kissengunge 16 seers, Arrareah 12 seers.

New rice in some places selling at 18 seers per rupee and dhan at 32 seers.

At Kissengunge the price is 22 seers of new rice, and in some hâts 40 seers of dhan per rupee.

The general health of the people is reported to be good everywhere.

The usual statement of grain thefts and dacoities is annexed.

Statement showing the theft of grain reported in the District of Purneah for the fortnight ending Saturday, the 8th August 1874.

Stations.	No. of cases reported.	Worth of grain stolen. Rs.	A.	P.
Kissengunge	3 ...	7	1	9
Kusbah Amour	2 ...	1	1	0
Bahadoorgunge	1 ...	3	0	0
Bulrampore	1 ...	2	0	0
Sudder	2 ...	8	5	0
Gondwarah	2 ...	12	0	0
Kalliagunge	4 ..	11	8	0
Motiharee	3 ...	6	12	0
Arrareah	1 ...	0	2	0
Total ...	19 ...	51	13	9

PURNEAH,
The 11*th August* 1874.

W. KEMBLE,
Magistrate and Collector.

W. KNYVETT, *Major,*
District Supdt. of Police.

PURNEAH DISTRICT.

Statement of Dacoities, Robberies, and Thefts for the month of July 1874, *and the corresponding months of the years* 1872 *and* 1873, *as called for by Government letter No.* 4081, *dated* 20*th December* 1873.

	Dacoity; Headings Nos. 30 & 31, crime return. Corresponding month of July 1872.	Robbery; Headings Nos. 32 and 33, crime return. Month of July 1874.	Theft. Heading No. 43, crime return.			House-breaking and theft. Headings Nos. 35 and 36 and 42 of crime return.			Total of all four crimes.		
			Month of July 1874.	Corresponding month of July 1873.	Corresponding month of July 1872.	Month of July 1874.	Corresponding month of July 1873.	Corresponding month of July 1872.	Month of July 1874.	Corresponding month of July 1873.	Corresponding month of July 1872.
Head-Quarters Division, Purneah ...	1	...	18	8	7	17	28	17	35	36	25
Sub-Division Kissengunge	..	1	45	7	5	30	7	..	76	14	5
Sub-Division Arrareah...	..	...	24	7	1	24	20	4	48	27	5
Total ...	1	1	87	22	13	71	55	21	159	77	35

PURNEAH,
The 5*th August* 1874.

W. KEMBLE,
Magistrate and Collector.

W. O. LEWIS,
Court Inspector.

B.

Mr. Cordner's progress report is annexed.

It shows only a total of 25,366 persons on the work, or a daily average of 3,624. Payment by the token system has been everywhere introduced on these works and has as yet been found to work well.

A very large number of persons, viz. 13,139 daily, were up to the date of last report still employed by our relief officers. These will soon be materially reduced by recent rules reducing rates of payment; they were fast falling off even before the issue of these rules. Mr. Coles, at Bulrampore, reports that during the fortnight the number of laborers on road had fallen from 700 to 30; this was due, not to reduction of rates, but simply to the people going off of their own accord to work in the field.

The largest number of persons are employed in Arrareah and Kusbah Amour. To both of these places orders for effecting reduction have been sent, as since the cutting of the bhadoi has commenced, the plea that work cannot be obtained in the field is inadmissible.

PURNEAH DISTRICT.

Progress Report of Famine Relief Works for the Week ending Saturday, the 1st August 1874.

Names of works.	Progress in marking out relief works.	Progress in opening works.	Number of laborers thereon.				Supply of food thereat.		Condition of laborers, and feature of the country.	Mode of payment.	Rate of wages.	Arrangement for tools.	Disbursement during the week.	
			Class I.	Class II, A.	Class II, B.	Total.	Amount of Government grain sold to laborers.	Proceeds of sale.					In grain.	In cash.
							Mds. Srs.	Rs. A. P.					Rs. A. P.	Rs. A. P.
No. 1, Purneah to Keotgamah.	The whole line of road, about 40 miles in length, has been fixed, and estimate in progress.	1 party ...	1,031	.....	.....	1,031	119 12	313 15 8	The works have been brought to a close on this road, as the portion taken in hand this season has been completed. Between Purneah and the river Belwah, 28 miles in length, the road has been completed, including the embanked portion from Bunbhag to Sirsee, a distence of 11 miles. There now remains a portion of only 8 miles between the river Belwah and Keotgamah which was not put in hand owing to there being heavy rice crops in the ground; this portion will be completed as soon as the crops are cut. The labourers who have been employed on this work, and who wish for further employment, are being drafted on to road No. 5; there are only the professional laborers.	Payments are now made to laborers by means of grain tokens where shops have been established for that purpose by the civil officers and where we have used up the balance of rice in the hands of our cashier. As the payment by means of tokens is exactly the same as for cash so often described in these reports, it is not necessary to again allude to it.	Everything is being done by contract; the following being the rates:— Grassing slopes, annas 12 to Re. 1, per 100 square feet, where turf can be procured within one chain of the bank. An extra sum of anna 1 pies 6 to be given for every other chain lead. Dressing banks and slopes at 6 annas per 100 square feet.	As a rule the laborers are supplied with Government tools; the beldars being the only ones who use their own.	313 15 8	.....
No. 2, Nathpore to Etwaree.	The whole line, 82 miles in length, laid out and levelled; estimate in progress.	7 parties...	13,380	.....	.....	13,380	988 20	2,577 10 8	There is still further decrease in the number of laborers at work on this road, and the greater number of those now employed are professional laborers, as most of the ordinary agricultural class have returned to their usual avocations. A few light showers have fallen during the week, but more rain is now required; in a few places new dhan is being offered for sale in the markets. The cash payment in the column of disbursements has been for contingencies, salaries, none of the laborers being paid otherwise than in grain.	.....	.....	.....	2,451 10 8	126 0 0
No. 3, Kissengunge to Titalya.	40 miles of old Ganges and Darjeeling road being repaired and estimate sanctioned.	2 parties...	539	.....	.....	539	31 10	83 5 4	There has been a reduction in the number of laborers employed on this road since last report. All those who are now employed are engaged in repairs, and on the dressing and grassing of the banks.	.....	.....	.....	83 5 4	.....

Names of Roads.	Progress in marking out relief works.	Progress in opening works.	Number of laborers thereon.				Supply of food thereat.		Condition of laborers, and general feature of the country.	Mode of payment.	Rate of wages.	Arrangement for tools.	Disbursement during the week.	
			Class I.	Class II, A.	Class II, B.	Total.	Amount of Government grain sold to laborers	Proceeds of sale.					In grain.	In cash.
							Mds. Srs.	Rs. A. P.					Rs. A. P.	
No. 4, Kissengunge to Nekmurd.	The whole line laid out and levelled and estimate submitted.	3 parties ..	1,275	.....	.....	1,275	78 15	209 0 0	The general aspect of the country in this part of the district is everything that can be desired; prices of grain have fallen; new dhan is being brought into the market, and the people are in general more contented and hopeful. The laborers on this road are still decreasing, and all of those at present entertained are employed in repairing, dressing and grassing the banks that have been thrown up. The crops look flourishing and there is every prospect of a good harvest.	.....	.....	.....	209 0 0	.....
No. 5, Dengrah to Soorkelly	The whole line has been laid out, levelled, and estimate submitted.	2 parties ..	460	.....	.....	460	6 30	18 13 3	There is now ample occupation for laborers in the fields, and the rates given by the cultivators offer a much greater attraction to the unprofessional laborers than those given by the Public Works Department. There has been a very small attendance on this work during the past week, as almost all the laborers have left for works in the fields. As laborers are required to keep the road in order and set the dressing and grassing done on the banks that have been thrown up, I am transporting from road No. 1 the professional laborers who have completed their works there and who are willing to go. The crops are looking well, but the cultivators are beginning to look out for more rain.	.....	.....	.....	18 13 3	.....
No. 6, Dengra Ghât to Bhopla Tajpore.	The whole line has been laid out and levelled, and estimate submitted for sanction.	3 parties ...	2,567	.....	.....	2,567	115 20	308 1 6	A great reduction has taken place since last report in the number of laborers employed on this road, as there is plenty of work going on in the fields, and the rates given by the cultivators more attractive than ours. The crops are looking splendid in this part of the district, and new rice is now selling in the market at 16 seers. Real distress is, I am convinced, at an end in this part of the country; of course there is the usual poor of the place that can be seen at any time.	.....	.....	.....	308 1 6	.....

No. 7, Bulrampore to Tarapore.	The whole line has been laid out and levelled; estimate submitted for sanction.	2 parties ..	2,886	.....	.....	2,886	179 30-4	479 9 1	The numbers at work on this road remain much the same as last report. Owing to the heavy floods in this part of the district, there have been some extensive repairs to the roads in several places where the bank is high. Right and left of this road, as far as can be seen, the crops are looking magnificent and give every promise of a splendid harvest.	.....	.....	.....	479 9 1	.....
No. 9, Kudbah to Barsoe.	The whole line has been laid out and levelled, and estimates submitted for sanction.	2 parties...	1,614	.....	.....	1,614	69 0	184 5 6	A considerable reduction has taken place in the number of laborers employed on this road since last report. All of those now at work are engaged in dressing and grassing the banks. The crops are looking well in every direction.	.....	.....	.....	184 5 6	.....
No. 23, Kissengunge to Bahadoorgunge.	The whole line laid out and levelled, and estimate submitted for sanction.	1 party ...	153	.....	.....	153	9 25	25 10 8	The laborers employed on the road are only a few engaged in repairs and doing a little dressing to the banks that have been thrown up, where we had a large number employed. The crops are every thing that can be desired and the condition of the people generally highly satisfactory.	.....	.....	.....	25 10 8	.....
No. 36-6, Chownagra to Bulrampore.	Line marked out and estimate sanctioned.	1 party ...	1,275	.....	.....	1,275	42 19	113 4 0	A great many of the laborers who were formerly employed on this road have now left for work in the fields. The late fine weather has been of great benefit to this part of the country, especially as it has allowed the water left by the heavy flood to dry up sooner; in places it was doing more harm than good. New rice is now being offered in the markets for 16 seers.	.....	.....	.....	113 4 0	.....
Bahadoorgunge to Tarabarry.	Line laid out and estimate submitted for sanction.	1 party ...	186	.....	.....	186	3 13	8 14 2	The people employed on this road consist of only a few engaged in repairs and doing a little dressing and grassing on the banks that have been thrown up.	.....	.....	.....	8 14 2	.....

R. A. CORDNER,
Executive Engineer, Purneah District.

C. AND D.

The transport and storage of grain has now been quite completed; grain had been conveyed to the most remote villages, and during the last hard fortnight before the bhadoi came in could be obtained without difficulty.

The golas, both Government and relief minor golas, have all stood well. I have not heard of or seen one which has not answered well the purpose for which it was built.

The train of transport ponies is now being gradually broken up.

Mr. Perry reports that he has sent away 550 out of 600 which he was working. A register has been kept of all these animals and their owners. Contractors now know their business and a useful system has been organized.

E.

No advances were made during the fortnight.

F.

Th returns of persons in receipt of charitable relief look very large. The numbers are however, less than last fortnight, being 27,192. It must be remembered that the period now under report is that which many persons said would be the hardest in the whole year. The relief officers and their subordinates had reached the most remote villages, and many people who had received the supplies on being sent away from the works are entered.

At the Sudder the numbers in receipt of relief are larger than in any other circle. This had attracted my notice before the receipt of the late circular, and the lists have been carefully scrutinized; from Dengrah, Lieutenant Thornton reports that distress has entirely ceased, except among the very poor classes of professional beggars, and that new rice is being brought into the markets, Government rice being only saleable in very small quantities.

There appears to have been no extravagant charitable distribution here; nor has there at Kudba, where all relief works have now been stopped.

From Kudba Amour the returns are not satisfactory, but recent reports show that matters are now on a better footing.

In Bulrampore and Kishengunge the number of village relief tickets is small; the crops are here most magnificent, and Lieutenant Coles and Mr. Craven both report that distress has quite ceased.

From Arrareah the reports were last fortnight very alarming, but I found on visiting the circle that they were exaggerated. The number of laborers on the roads was very large, but will soon be reduced. I noticed no distress among them. They were mostly working at task works, trying to complete some very useful roads which have been laid out and nearly finished.

There is in the eastern and northern pergunnahs of the circle still a demand for Government grain, as there is not much bhadoi grown here.

In Nepal there is scarcely anything but aghani, which is much more backward than our crops. I am glad to say that the supply if stored will meet all demands.

The returns called for in Government letter No. 4640—S.R., dated 22nd July, will follow.

G.—FINANCIAL RESULTS OF THE FORTNIGHT.

The expenditure reported last fortnight amounted to Rs. 8,06,608-2-8 + 26,107-15-10 = 8,32,716-2-6.

	Rs. A. P.	Rs. A. P.
Village roads		10,468 0 0
District Engineer		1,80,000 0 0
Planters and others for district road repairs		8,915 2 0
Purchase of tools and plants		5,351 2 6
Transport of grain		4,72,563 15 7
Advanced to residents for purchase of grain		74,725 0 0
" to zemindars to assist their ryots		39,400 0 0
" to Lieut. Coles on account of pay		150 0 0
Office establishment		1,514 2 7
" contingencies		3,046 12 1
Gola establishment		5,043 15 9
" contingencies		77 0 0
Advanced for purchase of fodder		2,014 2 0
" for cart tracks		1,500 0 0
Construction of golas		26,080 5 9
" of goladar's house		148 6 0
Deputation allowances—		
To E. B. Baker, Esq., district grain officer	957 2 3	
" H. B. Munro, Esq., assistant district grain officer ...	200 0 0	
" D. O. Mieklejohn, Esq., relief superintendent ...	561 0 0	
		1,718 2 3
Total		8,32,716 2 6

Expenditure during the fortnight.

	Rs. As. P.	Rs. As. P.
Transport of grain—		
Advanced to Mr. J. A. Craven, sub-divisional officer, Kissengunge, on account of transport of grain	784 1 6	
Payments made to contractors on account of cart-hire and commission	146 11 3	
		930 12 9
Office Establishment		332 0 0
" contingeucies		181 5 4
Gola establishment		1,080 1 2
" contingencies		10 12 0
Deputation allowances—		
To E. B. Baker, Esq., district grain officer	200 0 0	
" H. B. Munro, Esq., assistant do.	200 0 0	
" D. O. Mieklejohn, Esq, relief superintendent	187 0 0	
" R. Money, Esq., transport officer	200 0 0	
		787 0 0
Total		3,321 15 3

Statement showing the number of persons relieved by Rai Luchmiput Sing Bahadoor, at his Zemindaries in the District of Purneah, for the Fortnight ending Saturday, the 8th August 1874.

Names of Relief Centres.	Relief by cooked food.				Daily average.	Relief by uncooked food.				Daily average.	Amount advanced to ryots without interest on account of value of seeds, rice, &c.
	Men.	Women.	Children.	Total.		Men.	Women.	Children.	Total.		Rs. A. P.
Hossengunge, including Khunoah ...	.....	.....	.....	.....	.....	171	1,845	454	2,470	176·42	2,278 14 0
Chowkee Nurgudda	.....	.....	.....	.....	.....	156	1,794	234	2,184	156·00	.....*
Kudbah	.....	.....	.....	.....	.....	279	2,664	680	3,625	258·92	1,262 2 0†
Arrareah	.....	.....	.....	.....	.....	201	1,199	313	1,713	122·35	1,782 2 0
Luchmipore, including Toolseeah ...	.....	.....	.....	.....	.....	1,260	6,990	4,290	12,540	895·71	4,064 0 0‡
Purneah—											
Hindoos	387	209	136	732	52·28	.....	.....	.....	.....	.....	... ..
Mahomedans...	611	729	519	1,859	132·78	.....	.....	.....	.....	.....	.....
Rampore Koodurkuttee	.....	.....	.....	.....	.....	.....	.....	.....	.....	.....	366 0 0
Total ...	998	938	655	2,591	185·06	2,067	14,494	5,971	22,532	1609·40	9,753 2 0
Total of Col. No. 5 ...	.....	.....	.....	.....	.....	.....	.....	.....	.....	185·06	
										1794·46	

* For 3 fortnights. † For 2 fortnights. ‡ For 2 fortnights.

PURNEAH,
The 11th August 1874.

W. KEMBLE,
Magistrate and Collector.

RAMCHUND SATIAH,
Supdg. Agent,
For RAI LUCHMIPUT SING BAHADOOR.

Return of Sick and Infirms treated in Poor-houses in the District of Purneah for the Fortnight ending Saturday, the 8th August 1874.

Names of Poor-houses.	Remained.	Admitted.	Total.	Cured.	Relieved.	Absconded.	Died.	Remaining.	Remarks.
Kudbah	14	50	64	55	...	...	...	9	The two deaths at Dholebujja were from dysentery. The Kishengunge relief officer has been called on to explain the cause of the two deaths reported from Kishengunge.
Sunkurpore	28	71	99	63	...	2	...	34	
Kishengunge	12	4	16	2	...	...	2	12	
Barsoe	...	23	23	4	...	...	...	19	
Bulrampore	15	20	35	10	2	4	...	19	
Dholebujja	20	52	72	48	...	...	2	22	
Bahadoorgunge	14	42	56	35	3	1	...	17	
Total ...	103	262	365	217	5	7	4	132	

Statement showing the Storage and Consumption of Government Grain in the District of Purneah for the Fortnight ending Saturday, the 8th August 1874.

1		2	3	4	5	6	7	8
Names of Circles.		Total allotment of Government grain.	Total quantity of grain, exclusive of grain transferred to other districts.	Total quantity of grain consumed up to date. By sales to the public or to D. P. W. laborers.	By gratuitous distribution in any shape.	By advances to ryots.	By payment in kind to laborers.	Total.
		Mds.	Mds.	Mds.	Mds.	Mds.	Mds.	Mds.
Sudder	As per last return ...	.....	.....	16,934	3,287	13,133	6,982	40,386
	During the fortnight ...	.....	7,815	6,588	948	.....	107	7,643
Dengrah	As per last return ...	.....	.....	17,018	1,434	11,768	2,172	32,392
	During the fortnight ...	.....	19,590	1,517	634	.....	10	2,161
Kusbah Amour ...	As per last return ...	.....	.....	17,841	3,256	7,490	7,255	35,842
	During the fortnight ...	.....	5,723	1,712	460	10	1,428	3,610
Bulrampore ...	As per last return ...	.....	.....	29,067	2,397	30	2,659	34,153
	During the fortnight ...	.....	15,245	.....	455	.....	879	1,334
Kudbah	As per last return ...	.....	.....	8,998	1,978	17,111	3,548	31,635
	During the fortnight ...	.....	5,705	3,556	193	.....	500	4,249
Bahadoorgunge ...	As per last return ...	.....	.....	21,799	6,160	5,341	13,990	47,290
	During the fortnight ...	.....	3,167	2,914	1,648	4,293	762	9,617
Kalliagunge ...	As per last return ...	.....	.....	8,185	1,612	1,279	848	11,924
	During the fortnight ...	.....	1,986	779	408	479	217	1,883
Kissengunge ...	As per last return ...	.....	.....	23,648	6,062	3,538	10,047	43,295
	During the fortnight ...	.....	17,226	3,696	785	.....	540	5,021
Arrareah	As per last return ...	.....	.....	25,647	36,817	63,785	19,595	1,45,844
	During the fortnight ...	.....	9,005	5,461	2,630	439	500	9,030
Despatched from Maldah.								
„ from Godagaree.								
	Total as per last return ...	.....	.....	1,69,187	63,003	1,23,475	67,096	4,22,761
	Total during the fortnight ...	.....	85,462	26,223	8,161	5,221	4,943	44,548
	Grand Total ...	.....	.....	1,95,410	71,164	1,28,696	72,039	4,67,309

Memorandum showing the Daily Average of Persons Relieved during the Fortnight.

1	2	3		4	5	6	7	8	9	10	11
Names of Circles.	Date.	At Centres. By cooked food.	At Centres. By uncooked food.	In Poor-houses.	By village relief tickets.	By light-labour tickets.	By spinning.	By weaving.	By sales of grain under clause *g*, para. 3 of relief instructions.	By other means.	Total.
Sudder	.....	132	2,446	30	338	377	8	18	.....	.....	5,349
Dengrah	.....	6	.....	2	208	.....	23	9	.....	48	296
Kusbah Amour	.....	192	.....	7	537	5,154	15	23	.....	47	5,975
Kudbah	.....	.....	.....	1	746	102	.....	.....	.....	1	3,371
Bulrampore	.....	87	240*	.....	279	2,732	.....	.....	.....	33	850
Kishengunge	.....	.....	454	6	43	.....	.....	.....	.....	.....	4,666
Kalliagunge	.....	.....	307	.....	84	.....	.....	.....	.....	.....	391
Bahadoorgunge	.....	.....	1,837	10	30	2,709	80	.....	.....	.....	503
Arrareah	.....	19	396	140	1,000	4,064	.....	.....	.....	.....	5,791
Total ..	.....	607	5,680	196	5,265	13,139	126	50	.....	129	27,192

Relief Return of the Purneah District for the Fortnight ending Friday, the 7th August 1874.

Area of sub-division	4,951 square miles.
Population	17,14,796 persons
Number of relief circles	9
Number of villages	4,179
Average daily number of persons on Government or Court of Wards' relief works—	
Managed through Public Works Department subordinates ...	4,000
Managed direct by circle officers or local agency ...	13,139
Total	17,139
Average daily number of persons receiving gratuitous or charitable relief	21,617
Number of *known* cases of starvation death—	
Up to date of last return	7*
Number of persons receiving gratuitous relief from private charity, so far as known ...	1,794†

Grain disposed of up to date of last return.

	Up to date of last return. Mds.	During the fortnight. Mds.	Total to date. Mds.
1. By sale to laborers	67,096	4,943	72,039
2. Ditto to public	1,69,187	26,223	1,95,410
3. In charitable relief	63,003	8,161	71,164
4. Advanced to ryots	1,23,475	5,221	1,28,696
Total ...	4,22,761	44,548	4,67,309

C.—*Abstract Statement of Men, Women, and Children employed on Relief Works other than those under the Public Works Department in the District of Purneah, during the 14 days ending Saturday, the 8th August 1874.*

Names of Works.	Total number of persons employed during the 14 days. Men.	Women.	Children.	Total.	Mean daily number of persons employed during the 14 days. Men.	Women.	Children.	Total.	Number of persons employed on the last of the 14 days. Men.	Women.	Children.	Total.	Remarks.
Sudder road	2,668	2,339	269	5,276	191	167	19	377	64	...	...	64	
Kusbah Amour road ...	846	33,950	16,404	51,200	60	2,425	1,172	3,657	74	3,136	1,638	4,848	
Kudbah ... { Road ... / Tank ... }	Return not received.												
Bulrampore road	16,329	19,156	7,784	43,269	1,164	1,342	554	3,060	...	...	...	...	
Kishengunge ... { Road ... / Tank ... }	Return not received.												
Kalliagunge ... { Road ... / Tank ... }													
Bahadoorgunge road ...	13,495	4,524	5,917	23,936	1,522	495	691	2,708	606	838	1,241	2,685	
Arrareeah road	19,505	25,499	11,070	56,074	1,393	1,881	791	4,065	870	1,068	401	2,339	
Total number employed	52,843	85,468	41,444	179,755	4,330	6,310	3,227	13,867	1,614	5,042	3,280	9,936	

* One death erroneously reported last fortnight is struck off.

† Includes Rai Luchmiput Sing's return, formerly separately reported.

No. 833—S.R., dated Nya Doomka, the 11th August 1874.

From—J. BOXWELL, ESQ., C.S., Offg. Deputy Commissioner, Sonthal Pergunnahs,

To—The Offg. Secretary to the Govt. of Bengal, Scarcity and Relief Department.

I HAVE the honor to submit my Narrative for the Fortnight ending August 9th.

A.—STATE OF THE COUNTRY.

I have no information of much value about the state of the bazars, except what the price currents give. Mr. Stewart says,—"The favorable prospects of the ensuing bhadoi crop have had their influence on the markets."

The Godda Officer writes,—"Supplies in the markets are pretty nearly equal to the local demand;" but he adds that "15 or 20 maunds of rice cannot be had in a single day in one hât."

In Deogurh supplies are sufficient and prices easy. There are no complaints from any part of Doomka.

The rainfall during the fortnight has been—

Doomka	..	..	9·81
Deogurh	..	..	5·93
Rajmehal	..	..	1·2
Godda	..	..	2·0
Jamtara	..	..	9·2

Rajmehal notation not understood. Godda figures not received for last week; rainfall reported slight.

The late heavy rain in Doomka came exactly when it was most wanted. The sunshine had done immense good to the Indian corn; and the want of rain was being felt on the high lands to finish transplanting. The late rain has set all the people hard at work transplanting, and has come just in time to fill the grain of the Indian corn.

From Deogurh reports are as good as possible. Mr. Wilmot says that, if the late rains do not fail, a better year could not be asked for than this promises to be.

Mr. Wood writes from Moheshpore,—"There has been no rain for the last 8 or 9 days. Transplanting of paddy more or less stopped except in the very low lands. Advantage has been taken of this weather by Sonthals to plough high lands for til and surguja oil seeds. The Indian-corn crop promises most favorably. Some few fields will be gathered in another week to ten days. The bhadoi dhan has suffered from the recent very dry weather, and should we not have rain in a few days, the yield on the higher lands will be but small.

It is likely the Moheshpore country, or rather South Sultanabad, got a share of our late rain, which came up from the east and south-east, and appears to have been very heavy to our north-east.

Mr. Stewart writes,—"There has not been much rain since my last report, but the weather cannot be pronounced unfavorable." More rain is in some places wanted for transplanting. East of the hills there has been, perhaps, less rain than there should have been; but in the Damin there has been no lack of it, and there is every prospect of a good bhadoi and aghani crop in that tract, and I may say everywhere at present."

I have had two reports from Godda, one from Colonel Moore, dated the 5th, and the regular narrative from the sub-division, dated the 6th. I shall quote the two side by side.

Colonel Moore says,—"From personal observation and enquiries, I fear the maize (janera) crop in the district, more especially from Godda to Barahat, will yield a poor return. An eight-anna crop all round would not be an exaggeration of the failure. Transplating operations have been suspended, and the young rice not looking well."

Baboo Omesh Chundra Banerjee, who writes the fortnighly, says,—"There has been a deficiency in the rainfall during the last fortnight; and although the light showers which have fallen throughout the sub-division have prevented any injury being done to the growing crops, cultivation of the himanta or late rice has been, to a certain extent, impeded, and in some places nearly stopped. This want of rain, which is favorable only to the janera, is beginning to make itself felt by causing the mahajuns to stay their hands, and also delay in transplating, which proves ultimately detrimental to the late rice. If, however, copious showers of rain fall within the next week, no sensible harm will be done, though there will be cause for very great anxiety if it holds off much longer. Sugarcane, murwa, and kodo, which occupy no small area, as well as janera, are however looking remarkably healthy."

I have quoted at length to show what different views two persons can take of the same fact. It is plain that the break in the rains was long and nearly complete in Godda, and that it had not ceased when these reports were written. This is the one undoubted fact. It is also unquestionable that unless rain falls in Godda soon, much damage will be done; but on every other point the two reports are contradictory. I may say that from Godda to Barahat is a great rice country; very little janera is grown.

The Godda maize country is nearly all inside the Daman.

Mr. Boerresen reports damage done to janera by insects.

The Jamtara narrative came in this morning. Mr. Hand, after a good deal of minute detail, says,—"The 6th and 7th proved splendid wet weather. The rain came just in time to save everything, and I hope to make up for, and counterbalance, the effects of the late drought. Transplanting was commenced with renewed vigour, and the weather promises to keep wet for some days longer. The rain on the 6th and 7th was 5·7 inches. The sum

total of all this therefore is, that though there has been cause for great anxiety, still the crops as they now stand have not been very materially injured. Makai will yield a full 14-annas crop, if not more. The earlier sowings indicate being ready for consumption by the end of this month." "Dhan is promising."

The small grains, gundli, murwa, and kodo, are all reported good, but not widely sown. Gundli will be ready to cut in ten days.

The prospects generally are about these.

In Doomka high-land planting is a little late. Everything else is as good as possible. We wanted heavy rain after the dry weather, and we have got it.

In Deogurh the weather has been very seasonable: with the best results on the crops up to date.

The Rajmehal Damin is as well off as Doomka and Deogurh.

In Moheshpore. the crops are earlier and more forward than elsewhere. Up to a short time ago the weather was perhaps more favorable than anywhere else. Now heavy rain is wanted.

In Godda the weather has been less favorable than in other places; and now heavy rain is wanted, and very soon.

Up to date, as far as I can judge, crops are unusually good, except in Godda; and with favorable weather from this on, we have every chance of a bumper season.

There is nothing to report about misery, starvation, or crime.

B.—Relief Works.

Our numbers show an increase which has not been accounted for.

The Godda Officer writes,—"Payments in grain are being made in almost all the works." I do not know why he does not specify and explain the exceptions.

Mr. Stewart writes,—"The establishments have almost been withdrawn, and accounts are now being closed." His works are not only being closed, but are nearly finished.

From Jamtara Mr. Hand writes that his short supply of grain forced him to stop his works a good deal He has been selling, and making large advances, distributing in charity, and paying altogether in grain, and therefore getting rid of his grain fast. He has had to cut one large tank and a bund for irrigation. The tank will now be cleaned and deepened.

I do not think it likely that our labor numbers will decrease very much more. We shall probably let 2,000 or 3,000 more go, and continue to employ from 6,000 to 8,000 on the sub-divisions and head-quarter roads.

C.—Transport.

Mr. Stewart reports a small private importation of 300 maunds into Rajmehal.

D.—Storage.

During the fortnight 5,555 maunds have been stored at Rajmehal. Arrangements are being made to store an additional 25,000 maunds at Pirpointee for Godda. About 1,000 maunds have been received in Deogurh from Calcutta, and 1,110 maunds in Jamtara.

E.—Advances.

It is time that I should say a word generally about advances. In this direction our policy has been cut out for us. Officers occasionally make remarks about the necessity for advances. This generally means the people's capacity for advances, which may be called unlimited. Grain advances have been made in Godda, Rajmehal, Sultanabad and Jamtara, to a considerable extent, and to a very slight extent indeed in Deogurh, Belpatta, and Hendua. The cry for advances was about equally strong all over the district. A great deal of confidence has all along been placed in the local officer's opinion; and the result is that advances have been made in the most unequal manner. The quantity appears generally to be a function of the quantity in store and the officer's fancy.

Thus the crops in North Godda were a good deal the worst of any in the district. All over Godda advances have been freely made: partly because there happened to be good reserve store in Godda.

The crops in Sultanabad were very much better. Still in Sultanabad large advances have been made.

In Ambar affairs were pretty much the same as in Sultanabad. The zemindar has taken 1,000 maunds out of complement to the Sarkar, but does not want it.

In Hendua the Sonthals were clamourous and were beginning to look riotous. When they were told that they would get no advances of any kind from the Government, and must pay the usual interest to their zemindar and mahajuns, they shut up and went home. I had no rice in Doomka to give them, and made a virtue of necessity. At the same time I was very confident that the ryots were in no great danger.

In Belpatta driblets of advances have been made.

In Mohammadabad none have been made.

Jamtara was near the railway. A loud cry of distress was raised in April. Rice was imported, and much of it has been spent in advances. I am pretty confident now that Jamtara could have escaped with much less help than it got.

It will have been observed that no officer in the district has discovered a death from starvation; and that relief operations everywhere have been pronounced excellently timed and admirably successful.

I am afraid we have proved too much. My sub-divisional officers are, with one exception, greatly and provokingly in arrears with me; and I am horribly in arrear with the Commissioner in general work; therefore we have not succeeded in completely keeping our balance under the new strain. There is no doubt great efforts have been made in relief works, but nearly every officer says, with a sigh of satisfaction, that he has been just able to prevent famine.

I don't believe in this nicety of work. The fact of there having been no famine in the district up to date, taken with the fact that we have by no means nicely adjusted the rest of our work, proves that our action in relief has been a great deal more than sufficient, and I am bound to say so at once. At considerable expense we have greatly lightened distress, and got a good deal of very good and useful work done in roads, bunds, and tanks. But if we had been on the verge of famine in a dozen places, we must have gone in somewhere.

The necessity of making advances is next to impossible to estimate. Any number of people will jump at the chance. Eagerness to take advances is absolutely no criterion of anything.

When other signs of famine appear, advances are a good way of meeting it; but other ways, such as giving cooked food and giving work, are tests as well as ways of relief, and I am afraid many officers forget the difference.

F.—Charitable Relief.

The Godda Officer writes,—"The daily average of persons relieved during the fortnight is 133 by cooked food, and 1,575 by uncooked rations;" this is all wrong. Receivers of uncooked rations ought to be the very few "bhadra lok," who make out a decent claim to have their "izzut" regarded. If only 133 are badly off enough to eat our boiled rice, we may very nearly shut up relief. I shall have the greater part of the 1,575 people struck off the roll.

Mr. Hand is doing better. His daily average of people on cooked food is 936, and on uncooked 528.

G.—Financial Results.

These are given in a separate sheet. The cash payments all explain themselves, except in Godda. I have already said that the Godda officer has not given details.

List shewing the average of daily laborers on roads under Civil Officers, Sonthal Pergunnahs.

Godda Sub-division.

No.	Name of Works.	Average. No. of laborers.
1.	Godda and Barahaut Road ...	1,329
2.	Godda Tanks ...	285
3.	Bandar Chuah Bund ...	100
4.	Chandna ditto ...	134
5.	Talberia ditto ...	72
6.	Sonepore ditto ...	144
7.	Lekarmarra ditto ...	70
8.	Parsa ditto ...	46
9.	Meharowa ditto ...	88
10.	Simra Tank ...	83
11.	Kandooah ditto ...	70
12.	Lohandía ditto ...	83
13.	Bhora Bund ...	70
14.	Gobra ditto ...	82
15.	Gopalpore ditto ...	126
16.	Churhurbona ditto ...	32
17.	Amba ditto ...	53
18.	Ranidih ditto ...	83
19.	Lokandia Bund ...	23
20.	Mohagama ditto ...	138
21.	Haripore ditto ...	69
22.	Noonphoree ditto ...	121
23.	Komuldiha ditto ...	18
24.	Kobra ditto ...	62
25.	Bunglia ditto ...	25
26.	Beharee ditto ...	61
27.	Becha ditto ...	97
28.	Sreepore ditto ...	71
29.	Pathra village Road ...	48
30.	Simrahor Korosonha Bund ...	60
31.	Barmah Bund ...	51
32.	Pandooah ditto ...	36
33.	Amarpore ditto ...	4
	Total ...	3,834

Rajmehal Sub-division.

1.	Road from Sahibgunge to Barhait ...	393
2.	Madansahee Tank ...	6
3.	Panchgarh Bund ...	63
4.	Boha or Jamin ditto ...	12
5.	Simuljuri ditto ...	105
6.	Hadaff Road ...	123
7.	Tinpahar Road ...	66
8.	Doodhkole or Chitan Bund ...	64
9.	Sole Bund ...	24
10.	Barmessia ditto ...	1
11.	Khyrasole Bund ...	6
12.	Futtehpore ditto ...	1
13.	Kurampore ditto ...	93
14.	Dankooni ditto ...	10
15.	Mairaparah Road ...	2
16.	Doodhkole ditto ...	24
17.	Barhait Tank ...	126
	Total ...	1,119

DEOGURH SUB-DIVISION.

No.	Name of Works.	Average No. of laborers.
1.	Modhupur to Pathrole Feeder Road ...	44
2.	Jessidih and Rohini Feeder Road ...	31
3.	Mudundih Bund	20
4.	Brijopur ,, ...	42
5.	Niadih ,, ...	32
6.	Nogee ,, ...	36
7.	Jugdishpur ,, ...	23
8.	Tek Bohear ,, ...	12
	Total ...	240

DOOMKA HEAD-QUARTERS.

1.	Kutchery New Road	29
2.	Opening out earth round new planted trees,	4
3.	Filling up holes	3
4.	Bazar Drain	1
	Total ...	37

BENAGARHIA.

1.	Road from Benagarhia to Kalipathar	603
2.	Tank in Ghotukpore	276
3.	Bandh in Phulpahari	233
4.	Road from Benagarhia to Soolunga	251
	Total ...	1,363

MOHESHPORE.

1.	For turfing sides of Englishpara Tank	54

JAMTARA SUB-DIVISION.

1.	Gaichand	44	
2.	Moochigurhi	43	
3.	Dakinbahal	14	
4.	Kuruka	69	
5.	Ladua	91	
6.	Chakri	22	
7.	Majhia	45	
8.	Kulhore	35	Closed on the 1st August.
9.	Saherdal	14	
10.	Situlpore	42	Closed on the 27th July.
11.	Kangai	66	
12.	Upper bandha	16	Re-opened on the 28th for completion.
13.	Moorgatona	15	
14.	Ghatty	41	
15.	Road to Railway Station	58	
16.	Deojore	45	Closed from the 29th July.
17.	Nala	55	
18.	Delheria	15	
19.	Patharghatty	70	
20.	Searketia	54	
21.	Amlajore	10	Closed from 29th July.
22.	Karya	30	
23.	Bindapathar	33	
24.	Palajoria	17	
25.	Pakuria	14	Closed from the 28th July.
26.	Geria	14	
27.	Mohenpore	21	
28.	Kundahit	185	Closed from the 28th July.
29.	Bancatty	48	Closed on the 18th July.
30.	Khorian	46	
31.	Cart Road	138	
32.	Khejoori	94	
33.	Bagdohari	141	
34.	Salka	92	
35.	Afzulpore	92	
36.	Jamjuri	31	
37.	Chowkhonda	3	
38.	Jolhai	73	
39.	Talpukuria	86	
40.	Ashna	27	
41.	Dhaosonia	89	
42.	Paharady	71	
	Total ...	2,209	

MEMORANDUM.

	Average No. of laborers.
Godda Sub-division	3,834
Rajmehal ,, ...	1,119
Deogarh ,, ...	240
Dumka	37
Maheshpore	54
Benagorhia	1,363
Jamtara	2,209
As per Executive Engineer's Progress Report	3,079
Total ...	11,935

G.—Financial Results.

	Amount of expenditure. Rs. A. P.	Total. Rs. A. P.	Grand Total. Rs. A. P.
Expenditure from the district and sub-divisional treasuries up to last narrative	.....	.....	1,97,565 9 2½
Expenditure during the fortnight—			
As per Executive Engineer's progress report for the week ending 1st August 1874	2,440 14 11½		
As per Executive Engineer's progress report for the week ending 8th August 1874	1,373 9 9	3,814 8 8½(a)	
Godda Sub-division for the fortnight ending 1st August 1874—			
Godda and Barahat road	2,073 11 5		
Godda tank	362 6 3		
Bander Chua bund	251 11 0		
Chandna ,, ...	254 11 6		
Talberia ,, ...	165 0 0		
Sonepore ,, ...	242 10 4½		
Lakarmara ,, ...	166 7 6		
Parsa ,, ...	58 10 0		
Mohagama ,, ...	154 13 10½		
Simra tank	150 14 6		
Kendua ,, ...	118 3 0		
Lohandia ,, ...	120 7 0		
Bhora bund	235 12 3		
Gobra ,, ...	104 9 6		
Gopalpore ,, ...	50 9 0		
Chiharboni ,, ...	67 11 9		
Amba ,, ...	44 12 0		
Ranidi ,, ...	246 12 9		
Lohandia ,, ...	157 8 6		
Mahagama ,, ...	263 6 0		
Haripore ,, ...	8 10 0		
Nonphore ,, ...	62 1 6		
Kamaldiha ,, ...	9 3 0		
Kobra ,, ...	70 13 10½		
Banglia ,, ...	154 14 0		
Behari ,, ...	148 14 6		
Bacha ,, ...	53 3 9		
Sripore ,, ...	118 5 0		
Pathra village road	85 4 6		
Simra or Karsamba bund	306 9 4½		
Barma bund	110 11 6		
Pandha ,, ...	84 12 6		
Amarpore bund	4 8 0	6,508 11 10(b)	
Rajmahal Sub-division from 9th July to 5th August 1874—			
To Engineers in charge, Public Works Department	7,022 0 7		
To Cashiers in Civil Department...	800 0 0		
Transport of grain to several stations	175 3 6		
On account es ablishment, contingencies and storage of gola ...	76 15 6	8,074 3 7(c)	
Deogarh Sub-division for the week ending 25th July 1874—			
Modhupore Feeder road	15 0 0	15 0 0(d)	
Dumka Sub-division under Mr. W. M. Smith for the fortnight ending 8th August 1874—			
New cutcherry road	13 12 6		
Bazar drain and fencing, new planted trees, &c.	37 2 6		
Purchase of bamboo frames	19 2 0	70 1 0 (e)	
Under Revd. H. P. Boerresew from 19th July to 8th August 1874—			
Road from Benagaria to Kalipathar	1,133 0 0		
Tank in Ghatakpore	521 0 0		
Bund in Foolpahari	432 0 0		
Road from Benagaria to Sulunga	435 0 0	2,521 0 0 (f)	
Jamtara relief circle from 8th July to 7th August 1874 ...	.....	8,865 15 10½ (g)	
Sudder Office expenditure during the fortnight ending 8th August 1874—			
Paid for Jamtara relief establishment for June 1874	1,957 14 11		
,, for Moheshpore relief establishment for July 1874 ...	174 8 9		
,, travelling allowance to ministerial officers employed on relief works	164 8 0		
,, for construction of a gola at Dumka	73 4 0		
,, toll hire for carts sent to Cynthia to bring rice	31 8 0		
,, for transport of grain, &c.	166 4 3		
Deputy Commissioner's office establishment for July 1874 ...	432 3 8		
Dumka gola establishment for July 1874	64 6 8		
Special dâk establishment for June and July 1874	136 15 3		
Cooly hire for conveying letters from 5th June to 31st July 1874 ...	34 4 0		
Extra allowance to Mr. Stewart of Rajmahal from 1st March to 15th June 1874 at Rs. 150 per mensem	525 0 0	3,760 13 6	33,630 6 6 (h)
			2,31,195 15 8½
Grand Total ...	.....	.....	29 11 0

Expenditure under Court of Wards for the fortnight ending 7th August 1874 ... ...

Advance.

	Rs. A. P.
Advanced to Mr. Hand, relief officer Jamtara, for relief works ...	1,000 0 0
Advanced to Sub-Deputy at Kundahit for transport of grain ...	1,000 0 0
Advanced to Mr. Hand, of Jamtara, for purchase of office furniture...	50 0 0
Advanced to Extra Assistant Commissioner, Godda, for relief works	50,401 3 6
Advanced to relief officer, Jamtara	700 0 0
	53,151 3 6

	Rs. A. P.
(a) In grain	3,582 3 1
In cash	232 5 7½
	3,814 8 8½
(b) Details not received.	
(c) In grain	6,200 0 0
In cash	1,874 3 7
	8,074 3 7
(d) All in grain.	
(e) In grain	50 15 0
In cash	19 2 0
	70 1 0

	Rs. As. P.
(f) Paid all in grain.	8,852 15 10½
(g) In grain	13 0 0
In cash	
	8,868 15 10½
	21,222 1 11½
(h) In grain	5,899 8 8½
In cash	
	27,121 10 0
Details not received for	6,508 11 10
	33,630 6 6

Daily average of persons receiving Charitable Relief for the Fortnight ending 9th August 1874.

1.	Rajmehal Sub-division ...	188·14
2.	Godda Sub-division	1,708
3.	Pakour	149·21
4.	Dumka head-quarters... ...	30·64
5.	Deogurh Sub-division... ...	2·35
6.	Moheshpore	94·66
7.	Jamtara	1,192
	Total ...	3,365·00

SONTHAL PERGUNNAHS.

Price-current of food-grains in the Sonthal Pergunnah District for the week ending 8th August 1874.

Districts.	Wheat.	Common rice.	Bajra.	Maize or Indian-corn.	Gram.
	Seers.	Seers.	Seers.	Seers.	Seers.
Doomka head-quarters	11	11	12	12	13
Noonihaut	12	11	.....	15	15
Pakour	16	12¼	.....	.....	17
Moheshpore	.....	11	.....	.....	15
Rajmehal Sub-division	14	9	.....	.....	15
Sahibgunge	14	13	17	17	16
Barhait	.....	10	.....	16	.....
Deoghur Sub-division	12½	12	.....	15	28
Pathrole	.....	14	.....	.....	15
Kurron	12	15	.....	16	14
Rohini	12	13	.....	14	18
Godda Sub-division	.....	11	.....	15⅝	15⅝
Saronee	11	12	.....	16	.....
Pathargama	12½	11¼	.....	13¾	13¾

Grain disposed of up to date of submission.

		Mds.	Srs.	Ch.
(*a.*) By sale to laborers and payment in kind	... ...	45,949	11	5
(*b.*) By sale to the public	... ...	14,086	3	13½
(*c.*) In charitable relief	... ...	2,168	1	13¼
Advance to ryots	... ...	63,722	10	10
		1,25,925	27	9¾
Grain disposed of up to date of last report	... ...	1,02,003	31	¾
Ditto during the fortnight ...	... ...	23,921	36	9
	Total ...	1,25,925	27	9¾

Statement showing the Storage and Consumption of Government grain in the Sonthal Pergunnahs for the Fortnight ending 9th August 1874

Names of Circles.	Date for which figures are given.	Total allotment of Government grain.	Total quantity of grain in store, exclusive of grain transported to other districts.	Total quantity of grain consumed up to date.					Estimated grain receipt of the ensuing fortnight.	Estimated grain expenditure of the ensuing fortnight.	Remarks.
				By sale to laborers and the public.	By gratuitous distribution in any shape.	By advance to ryots.	By payment in kind to laborers.	Total.			
		Mds.	Mds.	Mds. Srs. Chs.	Mds. Srs. Chs.	Mds. Srs. Chs.	Mds. Srs. Chs.	Mds. Srs. Chs.	Mds.	Mds.	
Doomka	9th Aug. 1874	2,03,400	3,000	413 23 3½	12 15 4	907 7 14	612 18 6	1,975 24 11½	3,000	1,500	
Deoghur	1st " "		2,000	40 11 0	6 18 0	375 0 0	472 24 0	894 13 0	... .	.. ...	
Rajmehal	1st " "		48,555	15,755 35 6¼	215 36 12	16,700 10 8	4,979 7 3¾	37,651 8 14	.. ..	5,600	
Godda	8th " "		85,000	4,504 11 12¼	1,302 9 8¾	23,797 32 0	22,307 10 0¼	51,911 23 5¼	.....	5,000	
Moheshpore	7th " "		22,000	1,805 15 2	125 34 8	18,108 7 8	283 29 8	20,323 6 10	.....	.. ..	
Jamtara	20th July "		18,036	831 8 15¼	505 8 12½	3,783 32 12	8,046 20 9½	13,169 31 1¼	3,000	.....	

Doomka; Depy. Commr.'s Office,
The 11*th August* 1874.

JOHN BOXWELL,
Offg. Deputy Commr., Sonthal Pergunnahs.

SONTHAL PERGUN

Progress Report of Famine Relief Works

No.	Names of Roads.	Progress in marking out relief works.	Progress in opening out relief works.	Number of laborers thereon.				Quantity and value of rice.			
				Class I.	Class IIA.	Class IIB.	Total.	Quantity indented.	Quantity issued.	Value thereof.	From what Gola.
										Rs. A. P.	
1	Doomka and Jamtara road.	Estimate in progress; survey and level done.	Works opened on almost all the miles.	5,520	...	.....	5,520	.....	147 mds. 1 sr., 3 cks.	397 6 9	Jamtara and Wooperbandha.
3	Deoghur to Jourmoondi.	Nil	192,962 cubic feet. Earthwork.	5,713 or 99·48 per cent.	.....	30 or ·52 per cent.	5,743	232 mds.	165 mds., 8 srs.	413 0 0	Deoghur ...
6	Teenpahar and Borio road.	.....	....	5, or ·22 per cent.	2,251 or 99·78 per cent.	.....	2,256	.....	71 mds., 10 srs., 8 cks.	178 12 9	.....
7	Borio and Protabpore road.	... .	.....	3,609 or 87·87 per cent.	498 or 12·13 per cent.	.....	4,107	.....	180 mds. 7 srs., 10 cks.	453 8 0	.....
10	Metalhág Soory road.	Complete project ...	Completely opened ...	172 or 8·83 per cent.	1,776 or 91·17 per cent.	. ..	1,948	. ....	99 mds., 30 srs. 8 cks.	268 12 6	Doomka ...
13	Repairs to ditto.	. ..	... .	75 or 32·61 per cent.	155 or 67·39 per cent.	.. ..	230	... ..	10 mds. 7 srs., 12 cks.	25 7 9	Ditto ...
14	Bahowa & Barhait road.	7 miles	7 miles	549 or 43·81 per cent.	704 or 56·19 per cent.	.....	1,253	. ..	49 mds. 8 srs.	123 0 0	.....
16	Pakour & Heeranpore road.	Ditto	Ditto	360 or 92·78 per cent.	28 or 7·22 per cent.	.....	388	.....	56 mds. 13 srs.	150 0 0	.....
17	Doomka Station road.	... .. .	....	.....	178, or cent per cent.	.....	178	.....	10 mds. 7 srs., 14 cks.	25 7 10	.....
22	Moheshpore and Doomka road.	.....	....	195, or cent per cent.	.....	.....	195	.....	11 mds. 24 srs.	29 0 0	Moheshpore ...
31	Bund at Katikoond	. . .	. .....	1,295 or 88·94 per cent.	161, or 11·06 per cent.	.....	1,456	53 mds. 30 srs. 15 cks.	53 mds. 30 srs. 15 cks.	135 8 6	Doomka ...
32	Bund at Boari .	. ...	.....	549 or cent per cent.		...	549	.....	26 mds. 34 srs. 12 cks.	75 12 0	.....

NADIA DISTRICT.

for the week ending 1st August 1874.

Supply of food thereat.	Condition of the laborers and the general feature of the country.	Mode of payment.	Rate of wages.	Arrangement of tools.	Disbursement during the week.	Remarks.
					Rs. As. P.	
Supply of Government rice on all the places where works opened.	Healthy and strong. No symptoms of distress or scarcity prevails now.	Twice weekly, made in rice.	From 4 as. to 5 as. per 100 cubic feet of earth-work.	Supplied from Department.	In rice ... 397 6 9 In cash ... 12 2 9 Total . 409 9 6	
Ditto ...	Coolies are generally strong and healthy. The prospect of next Jonora crop is not satisfactory; paddy cultivation is in progress. Weather not favorable.	Twice a week in grain orders and grain tokens, except broken parts of rupee.	As. 4 per 100 cubic feet of earth-work.	Ditto	In rice ... 359 0 0 In tokens ... 54 0 0 In cash ... 17 4 6 Total ... 430 4 6	Explanation has been called for, for payment in grain orders.
Ditto	Healthy; less rain during past few days; the people are still engaged in cultivation. It is reported that rice cannot be got to pay more.	Every 3rd day by sub-cashier and moodies.	As. 4 to 5 per 100 cubic feet, daily labor— As. P. Men ... 2 0 Women . 1 6 Children ... 1 0	Ditto ...	In rice . 178 12 9 In cash ... 89 5 1½ Total ... 268 1 10½	
Ditto	Ditto	Ditto	Ditto	Ditto ...	In rice ... 453 8 0 In cash ... 22 5 0 Total ... 475 13 0	
Ditto	Healthy. No weak person has yet appeared.	Daily coolies every 2nd day and contract coolies twice a week.	Digging kunkur as. 5, carts as. 8. Daily labor— As. P. Men ... 2 0 Women ... 1 3 Children ... 1 0	Ditto ...	In rice .. 268 12 6 In cash ... 0 9 0 Total ... 269 6 6	
Ditto	Ditto	Ditto	Men ... 2 0 Women 1 3 Children ... 1 0	Ditto ...	In rice ... 25 7 9	
Ditto	Healthy; less rain during past few days. People are still engaged in cultivation.	Ditto	Contract work from 4 as. to 6 as. per c. ft. Daily labour— As. P. Men ... 2 0 Women ... 1 6 Children ... 1 0	Ditto ...	In rice ... 123 0 0 In cash ... 6 11 3 Total ... 129 11 3	
Ditto	Ditto	Ditto	Ditto ...	Ditto ..	In rice ... 150 0 0 In cash ... 13 6 3 Total ... 163 6 3	
Ditto ...	Ditto	Ditto	Ditto	Ditto ...	In rice ... 25 7 10	
Government rice all along the works.	Healthy. No rain since past few days.	Every 3rd day by sub-cashiers and moodies.	As. P. Men 2 0 Women .. 1 6 Children ... 1 0	Ditto ...	In rice ... 29 0 0 In cash ... 3 7 0 Total ... 32 7 0	Works stopped; only turfing is going on.
Ditto	Healthy	Ditto	Contract work from as. 4 to 8 per 100 cubic feet. Daily labor— As. P. Men ... 2 0 Women ... 1 6 Children... 1 0	Ditto	In rice ... 133 8 6	
Ditto	Ditto	Ditto	Ditto . ..	Ditto	In rice ... 75 12 0	
				Total ...	In rice ... 2,275 12 1 In cash ... 165 2 10½	
				Grand Total ...	2,440 14 11½	

SONTHAL PE

Progress Report of Famine Relief Works

No.	Names of roads.	Progress in marking out relief works.	Progress in opening relief works.	Number of laborers thereon.				Quantity and value of rice issued to laborers.			
				Class I—Contract.	Class IIA—Daily.	Class IIB.	Total.	Names of golas.	Quantity of rice wanted.	Quantity of rice issued.	Value thereon.
											Rs. A. P.
1	Doomka to Jamtara road.	Estimate being prepared, levelling and surveying completed.	Works opened on the 16th, 15th, 27th, 20th, 31st and 40th completed; 20th, 21st, 26th, and 32nd miles half completed; work in progress, 1st, 3rd, 9th and 16th; 36th and 39th are also in progress.	6,321	.....	.....	6,321	Ooperband and Jamtara.	165 mds., 25 seers.	165 mds., 25 srs.	410 7 9
3	Deoghur to Jurmoondee road.	Nil	113,691 cubic feet of earth-work.	5,133, or 99·62 per cent.	.....	18 or ·38 per cent.	5,151	Deoghur ...	101 mds., 24 seers.	101 mds., 24 srs.	254 0 0
6	Teenpahar and Burio road.	Complete project	Completely opened ...	770	.....	.....	770	.....	36 mds., 9 srs., 9½ chks.	36 mds., 9 srs., 9½ chks.	91 14 0
7	Burio and Protabpore road.	Work stopped on the 3rd...	....	1,514	.....	.....	1,514	.....	33 mds. 6 srs., 4 chks.	33 mds., 6 srs., 4 chks.	86 7 6
10	Metalling Bhagulpore and Soory road.	Complete project ...	Completely opened ...	769	.....	.....	769	Doomkah ...	27 mds., 8 srs.	27 mds., 8 srs.	68 0 0
13	Repairs to ditto ...	Ditto	Ditto	443	.....	.....	443	Doomkah ...	17 mds., 24 srs.	17 mds., 24 srs.	44 0 0
14	Bahawa and Burhait road.	Ditto	Ditto	1,220	.....	.....	1,220	.....	52 mds.	52 mds.	132 0 0
16	Pakour and Heeranpore road.	Ditto	Ditto	719	.....	.....	719	Burhait ...	46 mds., 19 srs.	46 mds., 19 srs.	128 0 0
17	Doomka station roads.	Ditto	Ditto	92	.....	.....	92	Doomkah ...	4 mds., 3 srs.	4 mds., 3 srs.	10 4 0
	Mohespore and Doomka road.	Work stopped	....	352	.....	.....	352	Moheshpore ...	6 mds.	6 mds.	15 0 0
1	Bun at Katicoond.	Completely marked ...	Completely opened ...	1,913	.....	.....	1,913	Katikoond ...	22 mds., 35 srs., 2 chks.	22 mds., 35 srs., 2 chks.	66 6 9
32	Bund at Burio ...	Work stopped on the 3rd...	.....	24	.....	.....	24	.....	Nil.	.....	.....

GUNNAHS DISTRICT.

for the week ending 8th August 1874.

Supply of food thereat.	Condition of the people and the general features of the country.	Mode of payment.	Rate of wages.	Arrangement of tools.	Disbursement during the week.	REMARKS.
Government rice ...	Laborers are healthy and strong; no symptons of scarcity or distress.	Twice a week in cash and Government rice.	From 4 annas to 5 annas per 100 cubic feet of earth-work.	Supplied by department.	Rs. A P. 410 7 9 in rice. 12 4 6 in cash.	Rs. A. P. In rice ... 1,306 7 0 In cash ... 67 2 9 Total ... 1,373 9 9
Ditto ...	Laborers are able-bodied and healthy.	Ditto	From 3 annas to 4 annas per 100 cubic feet of earth-work.	Ditto ...	254 0 0 in rice. 14 6 0 in cash.	
Ditto ...	Laborers are healthy ...	Every third day by sub-cashier.	CONTRACT WORK. Rs. 1-7 to 2-13 per 1,000 cubic feet.	Ditto	91 14 0 in rice.	
Ditto ...	Ditto ...	Ditto	DAILY. A. P. Men ... 2 0 Women ... 1 6 Children ... 1 0 Ditto ...	Ditto	86 7 6 in rice; work stopped on the 3rd.	
Ditto ...	There is no distress throughout the road.	Every alternate day to all.	A. P. Coolies ... 2 0 Women ... 1 3 Children ... 0 9	Ditto	68 0 0 in rice.	
Ditto ...	Ditto ...	Ditto ...	Spreading and consolidating 10 annas per 100 cubic feet. Ditto ...	Ditto	44 0 0 in rice.	
Ditto ...	Laborers are healthy ...	Every third day ...	Rs. 1-7 to 2-13 per 1,000 cubic feet in contract work.	Ditto ...	132 0 0 in rice. 7 3 6 in cash.	
Ditto ...	Ditto ...	Ditto ...	DAILY. A. P. Men ... 2 0 Women ... 1 6 Children ... 1 0 Ditto ...	Ditto ...	128 0 0 in rice. 31 6 0 in cash.	
Ditto ...	There is no distress throughout this road.	Every alternate day to all.	A. P. Coolies ... 2 0 Women ... 1 3 Children ... 0 9	Ditto ...	10 3 0 in rice. 1 14 9 in cash.	
Ditto ...	Laborers are healthy ...	Every third day ...	Rs. 1-7 to 2-13 per 1,000 cubic feet.	Ditto ...	15 0 0 in rice.	
Ditto ...	There is no distress throughout this.	Every alternate day	DAILY. A. P. Men ... 2 0 Women ... 1 6 Children ... 1 0 From 4 annas to 8 annas per 100 cubic feet earth-work.	Ditto ..	66 6 9 in rice.	
Ditto ...	Laborers are healthy ...	Every third day ...	.....	....	.....	

E. J. MEARA, C.E.,
Offg. Executive Engineer,
Sonthal Pergunnahs District.

Dated Berhampore, the 10th August 1874.

From—W. WAVELL, ESQ., Offg. Magistrate and Collector of Moorshedabad,
To—The Offg. Secy. to the Govt. of Bengal, Scarcity and Relief Department.

I HAVE the honor to submit my narrative for the fortnight ending the 8th August.

2. At the commencement of this period I was at Rampore Hât, from which place I struck across country to Khurgaon, having heard very bad accounts as to the cultivation and the prospects of the crops on account of deficient rainfall. I found that the backwardness of cultivation had been, as I expected, greatly exaggerated, and that the prospects of the crops were by no means bad in the eastern portion of the Khurgaon thana, and that, with seasonable rain, the transplantation of the winter rice crop would probably be completed in good time. From Khurgaon I went by the Badshahye and Synthia roads to Kandi, and thence into Berhampore. In this part of the district matters were not nearly so promising. Tempted by the abundant falls of rain in June, the cultivators had sown a large extent of land broadcast, and the transplanted crop had been transplanted two or three weeks earlier than usual. The effect of the long-continued break in the rains during the last three weeks of July had naturally been disastrous in these parts, and extensive tracts, the promise of which I found at the end of June to be so very good, had, at the end of July, suffered damage which no rain that may have fallen since I saw this part of the country, or that may fall hereafter, can repair.

3. Not only in this, but in other parts of the district has there been a material change for the worse since the last fortnightly report was written, and unfortunately this change is owing to circumstances which are entirely beyond our control, and, as affecting the outturn of the crops of this year, are of far greater importance than any temporary outbreak of distress or increase of prices. No part of the district has escaped some loss from the insufficient rainfall during the past month, but the losses are very unequal in different parts. Thus, with the exception of some parts of Mirzapore and Sootee, the Jangipore sub-division has obtained almost sufficient rain, and the very heavy fall on the 7th instant (3 feet, 28 inches) has probably done more good than can easily be calculated. In the Rampore Hât and Lalbaugh sub-divisions, too, the rainfall appears to have been almost sufficient, except for the high lands of Khurgaon and Bhudrihat, and if the drought has not destroyed the seedlings, as I fear has been the case in some parts, there is time yet for transplantation if the long threatened heavy rain will fall at last. The most unfortunate thanas are those of Bhurtpore and the southern and south-western portions of Gokurn. Here, for the past month, there has been no rainfall worthy of the name, slight sprinkles not being, I fear, sufficient even to keep the broadcast sowings alive in some places, and a fortiori utterly insufficient for fields into which seedlings are to be transplanted. Heavy rain fell yesterday about Berhampore in a south-westerly direction, though the fall in the station was insignificant, and I have this morning heard that there was a good fall in part of the Gokurn thana. I trust that there was a really copious fall in Bhurtpore, by which a considerable improvement in the prospects may be effected, but, however favorable the weather may be hereafter, a certain proportion of the crop has undoubtedly been lost, and the outturn of much of it has been diminished.

I have this morning learnt that good rain has fallen in Bhurtpore, except apparently about Kandi. Parts of the Gokurn and Burwa thanas are, however, greatly in want of rain.

W. WAVELL,
11-8-74. *Offg. Magte. and Collr.*

4. The aous crop also has been injuriously affected in many places by the deficiency of rain, and its magnificent promise of the past month has not been fulfilled. The strip of country in the Bhurtpore thana, between the Bhagiruttee and the Babla rivers, in which this crop is grown, has specially suffered, and one result has been that whereas a month ago I intended to have closed the Suktupore poor-house and to have very greatly circumscribed all relief operations in this part of the district, I found on my visit to the place last week that the numbers obtaining relief had considerably increased, and might be expected to increase still more. In fact, I have authorized the opening of a poor-house at Bhurtpore itself, a place at which there has hitherto been distribution of uncooked food. With regard, however, to the aous crop generally, it may be said that so large an area was sown down with it that, even allowing for a considerable amount of damage caused to the crop in parts, its actual outturn will probably be not much below the average, especially if we have falls of rain during the next few days.

Narrative of Scarcity and Relief in the Moorshedabad District for the fortnight ending 8th August 1874.

A.—STATE OF THE COUNTRY.

1. *Abundance or scarcity of supply in the bazar.*—The supply of food-grains in the bazars and hâts of the head-quarters sub-division is still reported to be sufficient for the daily wants of the people. In the Jangipore sub-division the bazar of the Dhulian is best supplied with rice. The Roghoonathgunge bazar stands next. The bazars of Mirzapore and Notungunge have got a good supply. In the smaller bazars the supply is reported to be scanty. The supply of food-grains in the bazars and principal hâts in the jurisdiction of the Rampore Hât sub-division is reported to be sufficient for local consumption. In thana Khurgaon the supply is less abundant than in the other thanas, but still no want is felt by the people. In the Lalbaugh sub-division the bazars in thanas Assanpore, Shahanuggur,

Manullabazar and Bhugwangolah continue to be abundantly supplied with grains of all descriptions; but the supply in thana Bhudrihaut still continues to be deficient. Advances of Government grain are being made to shop-keepers for sale in this thana. In other thanas, where supplies appeared to be deficient, the local dealers have not come forward, and under recent orders sales will be opened at the golas of Rangamattee in Gokurn, and of Sukteepore in Bhurtpore, and if necessary at Shahapore in Bhudrihaut, at Nobogram in Kalyangunge, and at Kandi and Jangipore.

2. *Kind and price of grain selling at one or more principal marts.*—The price of common rice is lower in the head-quarters sub-division than at the date of the last fortnightly report. The average of twelve of the principal marts is 11½ seers per rupee, it is cheapest at Jellinghee and Gowas, being 16 and 14 seers respectively at those places, which of course lowers the average rate very much, and dearest at Satoon and Kalyangunge, where it is 9 and 9½ seers per rupee respectively. Wheat is nearly the same price as last fortnight and gram is cheaper being 16½ seers per rupee. In the Jangipore sub-division, in the Roghoonathgunge bazar, common rahri rice is 13 seers per rupee, whilst good rice is 12 seers per rupee. At Sooty rice sells at 12¾ seers. At Dewan Serai bazar bhadoi sells at 12 seers and rahri and purbi at 11 seers per rupee. At Mirzapore rice is at 12 seers, and it would therefore appear that the backwardness of the crops in part of that thana has not as yet had any effect in raising the price of the article. In the Rampore Hât sub-division the prices of coarse rice vary from 11¼ to 12½ seers per rupee, and those of best rice from 9¾ to 10½ seers per rupee. In the Lalbagh sub-division the prices of best, common, and aous rice in the several markets vary from 9 to 11½, 9½ to 12, and 13 to 13½ seers per rupee respectively: those of wheat, barley, and gram from 10 5/16 to 13½, 20 to 22, and 16 to 18 seers per rupee respectively.

3. *Any information obtained regarding the amount and kind of grain believed to be in stock in the hands of zemindars, traders, ryots and others.*—No trustworthy information on this subject is available, but there is reason to believe that the supplies in the hands of zemindars and traders is sufficient for present wants, though the poorer ryots have probably very small supplies. A few days ago I was informed that the effect of the fall of prices and of the anticipation of a further fall when the aous rice comes into the market had had the effect of bringing out some stores of old amun rice which had probably been kept back in view of a rise in prices.

4. *Rainfall, if any.*—There was some rain, but generally very slight, in every station in the head-quarters sub-division during the fortnight under report. The want of a real good downpour to soak the ground thoroughly and flood the rice fields is much felt, as the rice crops have been, and are being, much damaged, especially on the stiff clayey soil west of the Bhagiruttee. The rainfall at Jangipore, where it has been heaviest, has been 6·50 inches during the fortnight, and on the 7th instant the quantity of rainfall was 3·28 inches. In the Rampore Hât sub-division there has not been a sufficient fall of rain, but in thana Khurgaon, in which it appears to have been most deficient, the rain that has fallen has enabled the cultivators to carry on agricultural operations everywhere. In the Lalbaugh sub-division, during the fortnight under report, the rainfall at the head-quarters was 4·61 inches, and as stated in my preliminary remarks, deficiency is mostly felt in the high lands of Bhudrihaut.

5. *State of the crops.*—I have written on this subject in my preliminary remarks. The future of the winter rice crop, and, to a certain extent, of the aous crop, depends very much on the weather of the next few days. With heavy continuous rain much of the amun which is now greatly imperilled may be saved, but I fear that a certain portion has been damaged irreparably. In the Jangipore sub-division the harvest of bhadoi rice has commenced, but no bhadoi rice has as yet come into Roghoonathgunge or Jangipore market. In spite of loss by submersion in the part of the sub-division between the old and new entrances of the Bhagiruthee, the harvest is expected to be a bumper one. The prospect of hymunto rice is not good in parts of Mirzapore and Western Sooty, and these parts are much the same as those that suffered most from last year's drought. The worst tract in Mirzapore is the tract between Simla and Zindgi, about 5 miles long, and between Daspara and Matkhankra, about 3 miles broad. Throughout this tract little hymunto rice has been transplanted. The sub-divisional officer has been informed that advances must be especially made in these bad parts. The sub-divisional officer reports, as a consoling feature, that the seedlings in the nurseries at four of the villages still look well. At a certain village of which he heard the worst accounts he found remarkably fine seedlings. The sub-divisional officer of Rampore Hât reports that generally speaking the state of the crop is not bad, although the progress of the agricultural operations in some places has been somewhat retarded owing to the deficient fall of rain during the fortnight. In thana Pulsah the state of the aous paddy and sugarcane is not bad, but it has been reported that owing to the want of sufficient rain, transplanting has, to a certain extent, been stopped. In thana Rampore Hât the state of the amun crop has been reported to be good, and the sugarcane and mulberry crops are also in a thriving state. Only in thana Khurgaon the report is somewhat unfavorable, but on account of the late rains agricultural operations are going on pretty satisfactorily. The sub-divisional officer of Lalbaugh states that the indigo is very nearly all cut, and the result of the season, especially in Bhagwangola, likely to be most satisfactory. The aous in that thana promises, up to the present time, a capital outturn. The crops in thana Bhadrihaut are somewhat backward for want of rain, and a considerable portion of the land in the villages bordering on the Kalyangunge thana have not yet been transplanted

from the same cause. The prospect of the crops to the north of the line of the Branch Railway is, however, far more pleasing.

6. *Condition of the people.*—There is no improvement in the condition of the poorer classes, who are still severely pressed by the high price of food, and distress, as exhibited by the flocking of larger numbers of people to the poor-houses and centres for relief, is undoubtedly on the increase in Bhurtpore and other western thanas, and in the southern part of the Burwah thana. In the Jangipore sub-division there is distress in the interior of Mirzapore and in western Sooty. It is being actively relieved by the Relief Committees at Mirzapore, Beluria, Hilora, and Jangipore. The people who attend the Jangipore cook-house at Roghoonathgunge are, for the most part, Mirzapore people. The sub-divisional officer of Rampore Hât reports that there is no change to report in the condition of the people, but their wants have been in a great measure supplied by the assistance given them in the shape of relief works now going on in numerous places in the jurisdiction of this sub-division and by gratuitous relief. The agriculturists are now busily engaged in their works in the fields. Khurgaon is unquestionably the worst thana in this sub-division, and the sub-divisional officer has been directed to send the officer specially engaged for the purpose of enquiring with regard to advances to ryots to this thana. In the Lalbaugh sub-division the inhabitants of thana Bhadrihaut are, the sub-divisional officer believes, as a rule, poorer than the inhabitants of the other thanas, and having suffered more from last year's drought they require, as might be expected, more assistance than the people of the other thanas of the sub-division. The relief works and the small advances which are being made, as well as the charitable relief will, however, support the laboring classes and small cultivators to surmount the distress which they would otherwise have experienced.

7. *Actual facts as to any known cases of misery and starvation.*—A report of three deaths from starvation was received from Andoolbareea, a village of Burwah, at no great distance from Beldanga, where there is a relief centre. The relief officer who enquired into the matter found that one of the men had died of fever and the two others of diarrhœa, caused apparently by eating *shama*. The relief officer asked to be shown the worst cases of distress, and a man was brought suffering from fever, but who was said to be starving, in whose house the relief officer found 10,000 cocoons, grain, bullocks, &c.

8. *Grain-thefts or robberies.*—Twelve cases of petty theft of grain were reported during the fortnight in the head-quarters sub-division. In the Jangipore sub-division three persons were punished for grain-theft. There were two cases of grain-theft reported during the fortnight in the Rampore Hât sub-division. In the Lalbaugh sub-division there was no case of grain-robbery or theft reported since the submission of the last narrative. A crime statement is annexed.

9. *Condition of any special tracts.*—Cholera has almost disappeared, and there are very few cases of small-pox still lingering in the head-quarters sub-division. In the Rampore Hât sub-division cholera and small-pox are still prevalent, but they are in a very mitigated form. Owing to the coming in of the aous crop distress is greatly mitigated in the eastern thanas, and is most intense in the western thanas of Bhurtpore, Gokurn, Kalyangunge, Bhadrihaut, Mirzapore, and part of Sootee. All the relief officers and assistants are now employed in that part of the district.

(B.)—Relief Works.

Two statements, one showing the average number of persons at work on the several works and other particulars, and the other the expenditure in money with explanatory notes, are herewith submitted. It will be observed that the number of laborers on the Gorabazar southern drain has greatly increased. A month ago, when the prospects of the aous and amun crops alike were so good, the cultivating classes would not resort to this work, and many laborers could not be tempted to work for rice payments. When, however, prospects became worse, owing to want of rain, the numbers rapidly increased. Many of the laborers are women, and there can be no doubt but that the execution of this work has been most beneficial in providing employment for the inhabitants of the vicinity of Berhampore. In some parts of the district, in the Jangipore sub-division for instance, the numbers of laborers on relief works will probably fall off, but in others they will, I think, increase, and it is in my opinion better that these works should be kept open than that the laborers should come (as I believe many would) on the purely gratuitous relief list. Much, however, depends upon the character of the weather during the present week. Heavy rain would doubtless relieve the works of many laborers who would have employment in agricultural operations on their own account or on account of others.

(C.)—Transport of Food.

From the returns furnished by the Traffic Manager, East Indian Railway, at Jamalpore, it appears that 24,628 maunds of rice have been imported to, and 6,811 maunds of rice have been exported from, the jurisdiction of the Rampore Hât sub-division during the fortnight under report. This large importation has to a certain extent kept down the price of rice in the hâts and bazars. No purbi rice is said to have been imported into the Jangipore sub-division during the fortnight.

D.—STORAGE OF GOVERNMENT GRAIN AT RELIEF WORKS.

The assignments made for the storage of Government grain and for the management of golas have already been mentioned in previous reports. The following figures show the quantity of grain received into the district from—

	Mds.
Calcutta	45,752
Godagaree	8,467
Maldah	9,970
Total ...	64,189

There is still great difficulty in procuring transport for supplying rice to circles in the interior. The cargo of rice received from Calcutta by the steamer *Success* (9,750 bags) has enabled me to distribute large supplies to the various golas on the banks of the Bhagiruthee. Annexed is a statement showing the storage and consumption of grain in the district. I note that in the printed copy of the last fortnightly statement, the columns opened by me, showing advances to zemindars, was omitted. I have therefore included those advances in the column of advances to ryots in the present statement.

E.—ADVANCES TO PRIVATE PARTIES AND THEIR RESULTS.

There were 20 applications pending at the close of the last fortnight in the head-quarters sub-division. Twenty-five fresh applications have been received during the fortnight under report. Out of the total 45, orders for payment have been passed in 9 cases, and the remaining 36 cases are under investigation. Cheques for payment in rice have been issued to the aggregate amount of Rs. 6,798 to nine zemindars. The above is exclusive of the advances made to the ryots direct for small amounts. In the Jangipore sub-division 881 maunds and 27 seers of rice have been advanced to 453 ryots, and 70 maunds to a zemindar of Joroor, to enable him to make advances to his ryots. The Sub-Deputy Magistrate and Collector and the Sub-Inspector on special duty actively exerted themselves to induce some zemindars to stand as securities for their ryots, but they have failed. The Sub-divisional Officer himself has been equally unsuccessful. It is worthy of notice that Rai Dhunput Singh Bahaddor, Baboo Pulin Behari Sen, and Rao Jogendro Narain Roy are lending money to their ryots without taking advances from Government. In the Rampore Hât sub-division, in 54 applications orders have been passed for giving 579 maunds of rice to ryots, and 1,163 maunds 37 seers of rice to 13 zemindars for making advances to their ryots. In the Lalbaugh sub-division advances have been made to the chowkeedars of Assanpore and Bhadrihaut thanas, on the understanding that the amount should be repaid in money at the end of next harvest in December or January, and with the stipulation that it may be levied at once for any neglect of duty. The Relief Sub-divisional Officer of Kandi has made advances to zemindars and ryots to the amount of 404 maunds 20 seers, actually given out, besides other grants sanctioned, but in which the rice has not been taken. Unless prospects alter materially for the better in the bad parts of the district, it will, I think, be necessary to make considerable advances in some villages; but the rainfall is so capricious and uncertain that it would, I think, be better to defer such grants on anything like a large scale for a short time, until it can be ascertained in what parts the crops have been wholly or very materially damaged. Even in adjoining villages there are great differences between the prospects of the crops owing to greater or less deficiency of rain, and much more relief may hereafter be required in one part of a thana than another, though both may have suffered equally from the failure of last year.

F.—CHARITABLE RELIEF.

The statement prescribed by Government No. 1251—S.R., dated the 5th March last, is annexed.

A separate report. with accounts up to the end of June last, called for in Government No. 4640—S.R., dated the 22nd ultimo, will be submitted as early as practicable, as they are not ready for submission along with the narrative, owing to some accounts having been received too late, and to want of some information called for from the sub-divisional officers of Jangipore and Rampore Hât.

At head-quarters the cook-houses for Hindus and Mahomedans are still resorted to by numbers. The number of persons relieved under heading (*d*) has been 58.

In the Kandi relief sub-division there has been an increase in numbers owing to the want of rain and bad prospects of the crops.

In the Lalbaugh sub-division the Hindu and Mahomedan cook-houses at Shahanuggur and Mohimapore are being continued. The laboring classes have generally plenty of employment on relief works. Several relief roads have been started in thana Bhadrihaut. Rice is distributed at Sagurdighee in thana Bhadrihaut and Furrabag in thana Assanpore, to persons who are unable to work. Small loans of Rs. 5 each have been made to ryots of several villages under this head, as the re-payment in most instances will be by labor on relief roads. Of the total number of persons relieved, shown in the statement, 3,737 persons were relieved under heading (*b*), 628 under heading (*d*), and 1,287 under heading (*c*). There are 25 relief roads on which these persons were at work. The total receipts of the sub-divisional relief fund amount to Rs. 4,764-4-8, and the total expenditure Rs. 567-8-6, leaving a balance of Rs. 4,196-12-2 at the close of the fortnight. As regards the Rampore Hât sub-division, a new poor-house has been started at Bosowah in thana Rampore Hât, and a poor-house at Jaipore in thana Khargaon has been abolished during the fortnight under report. The above poor-house was abolished simply because there are other poor-houses in its neighbourhood, where people incapable of work, and really needy, could easily obtain relief. The total receipts of the sub-divisional relief fund amount

to Rs. 996-4-3, and the total expenditure Rs. 623-14-3, leaving a balance of Rs. 372-6 The figure given in column total as regards the Jangipore sub-division represents the average daily number as far as could be ascertained. In addition to this, 60 persons on an average daily were relieved by work on an embankment. There were 32 persons relieved under heading (d) during the fortnight. The total receipts of the sub-divisional relief fund amount to Rs. 4,071-0-4, and the total expenditure Rs. 3,773-6-10, leaving a balance of Rs. 297-9-6 at the close of the fortnight.

G.—FINANCIAL RESULTS OF THE FORTNIGHT.

Vide the accompanying statement.

No payments in money have been made in the sub-divisions during the fortnight under report from the imperial fund.

	Dacoity.	Robbery.	House-breaking.	Theft.	1874.	1873.	1872.
Head-quarters sub-division, from 24th July to 6th August 1874.	1	.....	15	29	45	25	30
Jangpiore sub-division, from 24th July to 6th August 1874 ...	1	.....	1	10	12	14	13
Rampore Hât sub-division, for the fortnight ending 7th July to 6th August 1874.	.....	.....	1	7	8*	5*	5*
Lalbaugh sub-division, for the fortnight ending 8th July to 6th August 1874.	1	.....	6	12	19	36	22

* Information incomplete.

W. WAVELL,
Offg. Magistrate and Collector of Moorshedabad.

Statement showing the Cases treated by the 3rd-Class Hospital Assistant from 25th July to 7th August 1874. Station Berhampore.

NAMES OF VILLAGES.	Diseases.	Remaining.	Admitted.	Total.	RESULTS. Cured.	Relieved.	Died.	Remaining.	REMARKS.
NOWADA ...	Cholera	...	16	16	16	...	...	...	These cases treated by 3rd-class Hospital Assistant T. Coopooswamy, in charge of Nowada Famine Hospital.
	Ague and fevers	...	32	32	29	...	...	3	
	Rheumatism	...	1	1	1	...	...	...	
	Syphilis	...	2	2	2	...	...	...	
	Dyspepsia	...	1	1	1	...	...	...	
	Dysentery	1	1	2	2	...	...	...	
	Diarrhœa	...	6	6	4	...	...	2	
	Spleen	...	4	4	3	...	...	1	
	Ulcers	...	5	5	4	...	...	1	
	Other diseases	10	18	28	21	...	1	6	
	Total ...	11	86	97	83	...	1	13	
BHARATHAPORE ...	Ague and fevers	3	21	24	19	...	...	5	These cases treated by 3rd-class Hospital Assistant C. Ranganathum, in charge of Bharathapore Famine Hospital.
	Rheumatisms	1	3	4	4	...	...	...	
	Syphilis	1	1	2	1	...	...	1	
	Dysentery	...	4	4	3	...	...	1	
	Dyspepsia	3	7	10	8	...	...	2	
	Diarrhœa	...	5	5	4	...	...	1	
	Spleen	2	2	4	4	...	...	...	
	Other diseases	2	41	43	31	...	1	11	
	Total ...	12	84	96	74	...	1	21	
PULSA ...	.....	...	...	...	...	...	...	...	Returns not received from Hospital Assistant P. Mariswamy Pillay.

The cases of cholera treated by T. Coopooswamy were apparently of a mild type.

BERHAMPORE,
The 11th August 1874.

W. WAVELL,
Offg. Magistrate and Collector.

S. M. SHIRCORE, *Surgeon-Major,*
Civil Surgeon.

Statement showing the expenditure on Relief Works during the fortnight ending 8th August 1874.

			Rs. A. P.
Expenditure up to last fortnight	... ...	...	70,778 2 0
Jangipore and Khamra road ...	contingencies ...	...	10 0 0
Bhugwangola road ...	materials ...	[illegible]6 9	
	contingencies ...	20 12 9	28 3 6
* Panchgram road ...	materials ...	2 1 0	
	labor ...	15 0 0	17 1 0
* Kandi road ...	labor ...	...	1 8 0
Khamra " ...	contingencies ...	...	12 0 0
Kishenghur " ...	ditto ...	...	10 0 0
* Badshye " ...	labor ...	...	10 0 0
Nulhattee " ...	contingencies ...	...	2 1 3
Calcutta " ...	ditto ...	...	20 0 0

* It was necessary to make money payment on one day owing to the supply of rice falling short. Access is difficult, and means of transport not easily available on these roads.

Bridges.

		Rs. A. P.	Rs. A. P.
At Katadara	materials ...	...	18 0 0
On Calcutta road	materials ...	16 12 0	
	188¾ maunds of lime ...	213 4 9	
			230 0 9
Culvert at Doomgram road ...	carriage and labor ...	18 3 6	
	stock purchased ...	25 12 6	
			44 0 0
Bricks at Katadara	contingencies ...	...	5 0 0
Tools and plant	...	...	29 0 0
	Establishment for July last	...	321 7 9
Southern drainage works of Berhampore on account of work establishment and petty bazar purchases ...		...	187 0 0
	Total ...		945 6 6

Statement showing the storage and consumption of Government grain in the District of Moorshedabad up to the 8th August 1874.

Names of Sub-divisions.	Dates for which figures are given.	Total allotment of Government grain.	Total quantity of grain stored, exclusive of grain transferred to other districts.	By sale to public or labourers.	By gratuitous distribution in any shape.	By advances to ryots.	By payment in kind to labourers.
		Mds. S. C.	Mds. S. C.	Mds. S. C.	Mds. S. C.	Mds. S. C.	Mds. S. C.
Rampore Hât	7th August ...	3,858 0 0	1,620 0 0	.....	537 19 0	1,153 8 0	877 14 0
Ditto previous fortnight.	.....	.....	.....	.....	1,208 5 0	1,346 30 0	2,339 16 0
Total ...	.....	3,858 0 0	1,620 0 0	.....	1,745 24 0	2,499 38 0	3,216 30 0
Lalbaugh	8th August ...	2,968 39 2	4,175 19 15	30 0 0	523 9 0	1,610 17 0	721 29 0
Ditto previous fortnight.	.....	3,612 25 14	.....	.....	716 7 0	.....	1,305 33 13
Total ...	.....	6,581 25 0	4,175 19 15	30 0 0	1,239 16 0	1,610 17 0	2,027 22 13
Jellingee	27th June ...	59 27 4	.....	.....	5 35 0	.....	18 2 6
Ditto	12th July ...	135 30 0	.....	.....	55 10 0	.....	21 26 4
Total ...	.....	195 17 4	.....	.....	61 5 0	.....	39 28 10
Choa	8th August ...	706 17 6	.....	.....	590 9 9½	.....	.....
Katlamaree	31st July ...	349 22 0	.....	.....	335 22 0	.....	.....
Dowlutabad	31st „ ...	598 17 4	.....	.....	397 25 12	.....	185 29 2
Sunkerpore	8th August ...	281 4 8	.....	8 15 6	81 18 10	.....	89 31 11
Barromassia	8th „ ...	174 0 0	174 0 0	.....	106 30 0	.....	24 0 0
Fureedpore	1st „ ...	391 5 8	391 5 8	.....	51 0 0	.....	304 0 0
Nobogram	8th „ ...	874 22 12	.....	.....	188 38 14	.....	.....
Head-quarters	7th „ ...	.....	.....	.....	986 25 8	.....†	.....
Kandee	23rd July ...	3,146 9 8	.....	.....	1,913 33 8	121 0 0	626 23 15*
Rangamatee	8th August ...	3,668 13 13	.....	.....	971 22 11	.....	2,193 37 7
Public Works Department.	10th „ ...	.....	.....	.....	.....	.....	6,531 39 5
Total ...	.....	10,189 32 1	565 5 8	8 15 6	5,623 26 7½	121 0 0	9,952 1 8
Grand Total ...	.....	20,824 34 5	6,360 25 7	38.15 6	8,669 31 7½	4,231 15 0	15,236 2 5

* This return is entirely wrong.
† There is an omission here, as to my certain knowledge some 2,000 maunds have been advanced to zemindars and ryots.

BERHAMPORE,
The 10th August 1874.

J. A. DAWSON,
District Grain Officer.

W. WAVELL,
Offg. Magte. and Collr. of Moorshedabad.

1	2	3	4	5	6			
Number of committees and sub-committees as yet appointed.	Number of special relief sub-divisions opened and officered.	Number of regular relief circles opened and managed by special officers.	Number of relief circles opened and managed by planters, zemindars, and other residents.	Number of workhouses or centres for the distribution of food and gratuitous relief.	Number of men, women, and children (with total) in receipt of gratuitous relief in any shape through the charitable relief organisation *daily*.			
					Men.	Women.	Children.	Total.
Head-quarters sub-divn. 17	2	4	16	16	.....	.....	.....	7,402*
Jangipore sub-division 6	.....	2	.....	6	319	2,551	1,582	4,452
Rampore Hât sub-divn. 8	.....	2	7	15	.....	.....	.....	2,281†
Lalbaugh sub-division ... 1	.....	3	.....	7	2,080	2,706	866	5,652
				44				19,787

* Information incomplete.
† Information incomplete, as returns from Khurgaon have not been received.

Fortnightly report for the Fortnight ending Saturday, the 8th August 1874.

NAMES OF WORKS.	Average number of coolies.	Supply of food.	Condition of labourers.	Payment of wages.	Arrangement for tools.
Panchgram to Jeenantee ...	253	To be had in small quantity.	Good .. .. (Work stopped for want of rice).	Task work at the rate of 2½ to 3 annas per 100 cubic feet, paid in rice.	The men are supplied with tools.
Radhaghat to Gokurno	188			Not reported.	
Old Calcutta road	165	Easily obtainable.	Good	Paid in rice at the rate of 2 annas 3 pies per 100 cubic feet.	The men work with their own tools.
Kishenghur road	31	Ditto ...	Ditto	Ditto ditto ...	Ditto.
Hurripara to Barroepara ...	449	Ditto ...	Ditto	Paid in rice at 2½ annas per 100 cubic feet.	Ditto.
Berhampore South Drain... ...	1,393	Ditto ...	Ditto	Not reported.	
Hurripara to Patkabarree ...	388	Ditto ...	Ditto	Paid in rice at 2 annas per diem.	Ditto.
Panchgram to Sherepore ...	137	To be had in small quantity.	Ditto	Not reported.	
Gorabazar improvement	181	Easily obtainable.	Ditto	Paid in rice at 2½ annas a day.	Tools are supplied.
Lukshi Jole improvement ...	13	Ditto ...	Ditto	Ditto ditto ...	Ditto
Jangipore to Khamra	101	Ditto ...	Ditto	Paid in rice at 2½ annas per 100 cubic feet.	Coolies bring their own tools.
Dewanserai to Jeagunge ...	20	Ditto ...	Ditto	Ditto ditto ...	Ditto.
Jorroor and Newada road ...	329	Ditto ...	Ditto	Ditto ditto ...	Ditto.
Kandi to Badshye road	93	Ditto ...	Ditto	Ditto ditto ...	Ditto.
Khurgaon to southern boundary of district.	135	Ditto ...	Ditto	Ditto ditto ...	Ditto.
Azimgunge to Radhaghat ...	293	Ditto ...	Ditto	Ditto ditto ...	Ditto.
Bhuggowangola road	100	Ditto ...	Ditto	Paid in rice at 2½ annas per 100 cubic feet.	Ditto.
Bhuggowangola to Ackrigung ...	71	Ditto ...	Ditto	Ditto ditto ...	Ditto.
Under J. C. Hampton, Esq. ...	812	Ditto ...	Not bad	Paid in rice, rate not reported.	Ditto.
Under the sub-divisional officer of Rampore Hât.	586	Ditto ...	Ditto	Ditto ditto ...	Ditto.
Dahapara to Jeenantee	205	Ditto ...	Good	Paid in rice at 2½ annas per 100 cubic feet.	Ditto.
Bunshibati to Helòra road ...	134		Not reported.		
Total ...	6,077				

G.—FINANCIAL RESULTS OF THE FORTNIGHT.

	Rs.	A.	P.
Total expenditure from the district and sub-divisional treasuries as shown in the last narrative	48,454	10	3
Detail of the total—			
Amount credited to the district relief fund, being payable from Government ...	16,456	1	10
Salaries, establishment, and contingencies	2,534	12	5
One-third of the cost paid by Government for a tank at Khoyramaree	200	0	0
Tuccavee advances	23,522	8	0
Paid for construction of a furrash	83	0	0
Advances for purchase of grain	2,025	0	0
Paid for digging wells	33	4	0
Transport of Government grain	3,600	0	0
Advances during the fortnight under report—			
Transport of Government grain	400	0	0
Salaries, establishment and office contingencies	1,133	7	3
Total ...	1,533	7	3
Grand Total ...	49,988	1	6

W. WAVELL,
Offg. Magte. and Collr. of Moorshedabad.

No. 1694—S.R., dated Dinagepore, the 10th August 1874.

From—E. E. LOWIS, ESQ., Offg. Magistrate of Dinagepore,

To—The Offg. Secy. to the Government of Bengal, Scarcity and Relief Department.

I HAVE the honor to submit the Narrative for the fortnight ending 10th August 1874.

A.—STATE OF COUNTRY.

The health of the people continues good. Cholera has disappeared, and so has small-pox, with the exception of a few isolated cases here and there. Dr. Coates, the Sanitary Commissioner, has lately passed through the district and inquired into the state of the people. He reports that the public health is good, but that there are signs of privation having been suffered during the earlier stages of the scarcity. This quite accords with what has come under my own observation: there was very prevalent and wide-spread distress during March and April, even with relief-works in progress in various points; since then our organization has been completed, and this, coupled with the distribution of Government grain throughout the district, has relieved what would otherwise very rapidly have become a grave disaster. With the exception of the two circles of Porsha and Tumbuli, supplies are nowhere sufficient, and prices vary in the most perplexing manner. At the large hât of Fakirgunge, in Patiram, one day country-rice was sold in sufficiency at 12 or 13 seers per rupee, no Govern-

ment grain was therefore disposed of; on the next hât day grain was not procurable, and purchasers had go to a Government golah, some way off, to have their wants supplied. It is the same in most places, the supply very irregular, and, on the whole, deficient; it is to be noted, however, that prices show a downward tendency. It would appear that there are still some stocks in hand, which are gradually being disposed of by the holders, as they see future prospects continually brightening. The weather has been on the whole most favorable for the crops, and reports from all the circles are most encouraging, and everywhere it is reported that the bhadoi just ripening is a magnificent crop; some of it has been cut, and a little has already come into the market. The winter crop is also reported as doing well; a large proportion of it has been transplanted, and the operations with respect to it are in a very forward state. From Doorgapore Circle only do I hear that the winter crop is backward. Mr. Pollen complains that there the transplanting has been begun indeed, but the work is not so well forward as it ought to be. I would remark, however, that most of Doorgapore lies very low, and the late floods so completely submerged many parts of it as to stop work altogether for some time. During the past fortnight we have had no heavy rain; what there has been, has consisted of showers sufficient to refresh and keep alive the young rice plants, but not sufficient to flood the rivers: there is a cry of want of rain, but there has been no such deficiency as to cause damage. The prospects of the winter crop are on the whole most encouraging, and if only we get heavy showers during September and the early part of October, we may expect a good harvest. In Thakurgaon to the north, prices show a downward tendency, but fall very slowly; they range from 7½ to 11 seers per rupee, the general rate being 8 to 9. Mr. Scanlan has taken advantage of this spell of comparatively dry weather to push in supplies of Government grain, and at Thakurgaon alone last week disposed of Rs. 6,730 worth of rice without causing any particular alteration in the market selling rate. The bhadoi is only just coming into the market in Thakurgaon; as soon as it does come in, the demand for Government grain will fall off, and relief operations for that part of the country may be closed.

In Beergunge some bhadoi is coming into the market from the Rungpore district; the consequence is that the demand for Government grain is beginning to fall off there. The people in every instance prefer their own country rice, if they can get it; and that they have so long been dependent on Government sales, is of itself evidence that other grain was not procurable. I omitted to mention in my last report that in Thakurgaon a series of grain robberies had occurred: a number of bad characters banded together and began a systematic plunder of their fellow villagers' grain godowns; threats of personal violence deterred the earlier victims from complaining; information, however, did reach the police, and the result has been that a considerable number of persons have been sentenced by the Sessions Court. From the evidence adduced in these cases, it appears that many of the Thakurgaon villagers have grain stored in their houses, sufficient for their own wants, and with a surplus to provide for contingencies. On the whole, during the past fortnight, the condition of the people has bettered, rain has fallen in sufficient quantities to prevent damage to the winter crop, the bhadoi is now safe, and is a very good crop; jute also has turned out well, while prices are slowly declining.

B.—Relief Works.

Of actual work on the roads there is next to none. Mr. Scanlan is trying to improve the existing road between Thakurgaon and Bonbari, so that rain may interfere as little as possible with future transport arrangements. In Beergunge and Bochagunge circles too, coolies are employed in trying to finish off uncompleted roads; while in Bindol, Mr. Fasson finds some employment in the same way. The coolies employed are partly men who do not live by agriculture, and partly agricultural laborers, who have failed to be absorbed by the labor market. The largest numbers are at Bindol, and are persons that, Mr. Fasson says, he must find employment for, as they cannot get it elsewhere. I know there are a great number of villagers in the Bindol direction, who generally at this time of the year go down to Putnitolla and the south to obtain work in the fields; this year there being no demand for their labor, they can find no employment: numbers of these men passed through the station as usual going to seek employment, but they did not all obtain it, for I know some of them returned, finding no demand for their services. The difficulty is to find work for laborers at this time of the year: employment, however, is found for them in dressing roads, filling up holes, improving village foot-paths, &c.; and in no case on any of the works is a higher sum paid than can be earned by an agricultural laborer in the vicinity. Wages in this district vary from 2 annas to 4 annas a day with food twice a day as well. On our works, on the other hand, a man cannot earn more than one seer of rice per day; in fact Mr. Fasson has been trying the experiment of only giving ½ a seer per day for a certain amount of work done: we may rest assured, therefore, that our works are not attractive. Every effort will be made to get rid of what laborers there are. I may add that Mr. Fasson gives employment to several men who come across the Nagor river from Purneah every day, and who assert that they cannot get work near their homes, neither in the fields, nor on Government works; the addition of these helps to swell his list.

C.—Transport.

There have been some transport operations going on: rice has been sent into Thakurgaon; there was also an unexpected run on some of the Ranisankoil golahs from the Purneah district, which necessitated further supplies being thrown into that circle. Such supplies must go from Raigunge, but as Mr. Pollen has nothing to spare, whatever he sends away must

be made good. Our Maldah reserve has been all sent away, the deficiency therefore must be made good from Neetpore and Godagari. The reserve at Sahibgunge to the amount of some 5,000 or 6,000 maunds will have to be moved up to Putnitolla to supply the place of some of the rice sent from there to Beergunge Circle. The Railway authorities have also just made over to us 10,000 maunds of rice on the Atrai; of this 2,000 will be carted to Chintamon in Habra Circle, and the balance 7,000 be landed at any point in the Patiram Circle that Mr. Finucane wishes to have it stored. Our stores have been on the whole judiciously placed, but it has been impossible to avoid moving a few thousand maunds here and there as occasion arises. Very little grain has been imported into the district; some was brought up the Koratoya river into the Bhaduria Circle from the eastern districts, and this had the effect of lowering prices considerably: the fall of the rivers has apparently stopped this traffic, or, it may be, the coming in of the bhadoi has warned traders that prices will fall below what they can afford to sell at. A little rice at one time came up the Atrai to Patiram and Putnitolla, not grain imported by any mahajuns residing at any of the marts on that river, but brought by boats sent out from Dacca and elsewhere, with instructions to sell wherever a market offered. The imports into Bhaduria were of the same nature; the relief afforded, therefore, was only afforded to persons residing on the banks of the two rivers Atrai and Koratoya, and did not touch those living in the interior: such importation has now stopped, and rice is nowhere reported as coming into the District from outside. From the very first all the substantial traders, whose agents reside in the marts on the Atrai, Jamoona, Koratoya, and Poornabhaba, have declared their intention of not importing, and this they have adhered to throughout, so that such chance importation as I have noted above, plus stocks in hand, have been all that could be depended on to meet the emergency.

D.—Storage.

During the last few weeks grain has had to be moved about from one circle to another, the surplus of one being made available for the wants of another. These movements have been effected without difficulty, for in selecting sites for golahs, when grain was first stored, the necessities of future transport were kept in view, and our main depôts have always been on the banks of rivers, navigable during the rains. It is satisfactory to find that our golahs have been fairly well built, and the rice properly stored: no loss has resulted from the Burmah rice heating and becoming black and unsaleable. I have not received specific answers to my circular on the subject issued on receipt of Government letter, but I am sure I would have heard of it, had such damage occurred to any extent. Owing to the steady demand for Government grain, our stores are fast running out, and a question has been raised as to the sufficiency of our supplies to last up to the time when the ripening of the winter crop restores things to their normal condition. Out of the total amount stored, which, counting what has been received from the Railway, amounted to about 11 lakhs of maunds, there are not, allowing for wastage, much over 1½ lakhs remaining in hand; if so much, it is a matter for serious consideration therefore whether such amount is sufficient for our requirements until such time as the people are no longer in want of help. Of course if the weather is not propitious, if the rain fails us in September and October, it is perfectly certain that no amount of grain now at our disposal will avert a great calamity; but supposing nothing unforeseen occurs, will our supply hold out to the end? I am inclined to think they will. The bhadoi crop is now safe, the outturn is a good one, and twice the usual breadth has been sown; allowing for loss by the late flood and damage done by too much sun, we may count on about twice the usual amount of bhadoi passing into the hands of the ryots. In ordinary years the bhadoi is kept by the individual cultivator for his own consumption, any surplus he may have only being disposed of: such surplus generally lasts about six weeks, *i.e.*, till the first week in October, the supply for the period that intervenes between the beginning of October and the coming in of the earlier sorts of winter rice being met by issue of old stocks. It is feared that much the same will happen this year, *i.e*, that the ryots will only sell surplus stocks, that such surplus will only last until October, that our supplies will have been exhausted, and that after that there being no stocks to fall back upon, prices will rise and great distress be the result. I have discussed the matter with most of my Circle officers, and the result arrived at is as follows: The Bhadoi will this year come in very gradually, having been sown at different periods according as the ryots found means to purchase seed. The last of the Bhadoi will not be reaped until the middle of September, and the coming in of the crop is sure to decrease sales of Government rice, more especially if the latter be not pressed on the market. Again a larger area than usual having been sown this year, there will be more surplus to be disposed of, and also fewer eventual purchasers, inasmuch as more persons will have stock in hand to last until the Hemanta comes in. The prices in November are expected to rise, but not to the same extent as they have done, and the people being then certain of a winter crop, there will be no panic, and money will be procurable from mohajuns. The Bhadoi will come into the market more gradually than usual, but there will of course be a natural anxiety felt by all to dispose of their surplus, before prices fall further. There is no doubt that many would prefer to buy good clean rice at 14, in preference to Bhadoi at a cheaper rate. In order then to avoid all possibility of competition, I would raise the price of Government rice to the rate at which clean country sells in the bazar here, *viz.* 12 seers for the rupee; this raising of price would also enable us to keep a reserve in case prices show a disposition to rise during the latter end of October. By acting on the above suggestion, our present supply will, I think, be found more than sufficient, our sales being thus reduced to a

minimum during the period the bhadoi is in the market, allowing the people during that period to depend on their own resources. If after the Bhadoi goes out, there is any demand amongst those who have none of that crop to fall back upon, we will be prepared to supply the demand; if, as I hope, prices will not rise so very high, we can always dispose of any stock in hand. It would be unpolitic to dispose of our grain until we see what happens in November, and it would be unfair to the ryots to keep open our golahs at rates, likely to interfere with the disposal of their produce; both difficulties, it seems to me, will be avoided, by raising our selling price, and thus reducing our sales. I may add that the rice now in our store is, I am told, mostly good mugi and ballam rice, which the dealers would be glad to buy in any year, and the sale of which at 14 seers per rupee, must interfere with sale of bhadoi.

The Relief Commissioner has been moved to address Government on the subject, with what result is not yet known.

E.—ADVANCES.

I subjoin the remarks of the District Relief Officer under this head, and I may add that the Circle Officers have, from the first, watched carefully the effect of this system of relief, and are unanimous in expressing their opinion that advances have been a great boon to the people, and that Government liberality has not been abused. Some few cases have been reported, where the recipients of advances were found selling Burmah rice in order to purchase seed grain; and in a few isolated instances, attempts have been made to obtain advances on forged receipts, or by hypothecating anothers land. In some of these cases legal steps have been taken; in others, the rice or its value has been returned. Grain advances supplied a real want, and though in some few instances designing persons may have imposed on the officials, I am sure the grain, as a whole, has been consumed in a manner that Government intended it should be.

"The following statement shows the amount of grain issued on account of advances in the different circles of the district during the past weeks. It will be seen that in all but four circles the issues have now receded to a comparatively insignificant amount, and (except Thakurgaon, where they were somewhat delayed by the short stores of grain,) these are the circles in which the Relief Officers arranged to give out the total amount of the advance in two or in three instalments. It must then be borne in mind that only a very small portion of the issues during the last week was on account of newly granted advances to fresh borrowers, or of supplementary advances to previously successful applicants, but rather that nearly the whole amount had been previously promised by Government. As soon as the liberal concession of lower rates became known to the public, many applications for new or further advances were presented; but following the instructions issued, the Relief Officers have been particularly strict in their enquiries, and very few applications are now granted, only in cases where an absolute want of them is apparently proved. With the coming into the market of the early bhadoi, the necessity of completing the second instalment is disappearing, and virtually the work of granting advances may now be considered as at an end.

NAMES OF CIRCLES.	Total included in last narrative.	OF THIS FORTNIGHT.		TOTAL.
		First week.	Second week.	
	Mds. Sr. Ch.	Mds. Sr. Ch.	Mds. Sr. Ch.	Mds. Sr. Ch.
Bhadooria	.....	330 30 0	174 20 0	505 10 0
Bindoil	20,056 30 0	545 0 0	.....	20,601 30 0
Beergunge	636 30 0	349 25 0	247 15 0	1,233 30 0
Bochagunge	4,040 30 0	618 0 0	519 15 0	5,178 5 0
Chooramon	24,885 15 0	1,408 35 0	1,010 0 0	27,304 10 0
Dinagepore	22,012 25 0	710 15 0	357 0 0	23,080 0 0
Durgapore	33,783 10 0	260 20 0	1,300 30 0	36,344 20 0
Gungarampore	16,195 0 0	663 0 0	1,762 0 0	18,620 0 0
Habra	802 20 0	91 0 0	78 15 0	893 20 0 78 15 0 902 20 0
Foolbaree	416 15 0	486 5 0		
Kaliagunge	21,465 10 0	187 0 0	111 20 0	21,763 30 0
Luskerhaut	11,992 10 0	252 30 0	101 0 0	12,346 0 0
Patiram ... Zemindars	7,996 10 0	138 35 0	900 30 0	9,035 35 0
Patiram ... Ryots	10,343 10 0	611 35 0	1,651 25 0	12,606 30 0
Patneetolah	56,416 10 0	1,141 0 0	238 0 0	57,795 10 0
Porsha	16,005 0 0	50 0 0	30 0 0	16,085 0 0
Tamboolee	35,962 0 0	1,850 0 0	171 35 0	37,983 35 0
Thakurgaon	2,059 15 0	1,434 20 0	1,263 20 0	4,757 15 0
Raneesonkoil	9,552 35 0	5,548 30 0	574 0 0	15,675 25 0
Total ...	2,94,621 35 0	17,678 0 0	10,491 25 0	3,22,791 20 0

This is a favorable opportunity for placing on record a short account of the way in which the granting of these advances has been conducted.

Immediately after the orders of Government authorizing the granting of these advances were received, the intention to make these advances was communicated to the zemindars, the necessity of the measure was shown to them, and they had pointed out to them how self-interest and humanity alike needed their exertions. To these calls almost with unanimity they turned a deaf ear; many of these zemindars are non-resident, and their agents replied that answers could not be expected for a month or more; others did not answer; a few promised, but did not follow up their promises by a single sign of preparation, and nearly all of the rest said they had no objection to Government making these advances, but they would not, or could not, do it of themselves. It has since been found that in a few instances zemindars, who would not hold up a finger to help their own tenantry, and so to maintain the prosperity of their own estates, even resorted to threats towards their tenants of their resentment, if not worse, should they ask for aid from Government.

It may be as well to exhaust this unpleasant part of the account—the conduct of the zemindars—and have done with it.

Since the advances have been given out, some of the zemindars have come forward to undertake the obligations of their tenants, here and there ostensibly to prevent their people incurring unnecessary debts on the security of their tenures, but, in general, with the expectation, or rather certainty, of reaping where they have not sown, of getting a large margin of profit without the expenditure of any capital, or trouble or labour. The following is an example. Since the zemindar of has heard from some source that either 25 per cent. commission will be allowed to zemindars, or that they will be at liberty to take bonds from the ryots at any rates they chose, after themselves receiving at 16 and 18 seers per rupee, he was very anxious to become security, in the hope of gaining a large sum of money without incurring any expense or trouble.

The following sentence embodies the views of all the relief officers who have noticed this side of the question: "The ryots are afraid that if they be left entirely to the mercy of the zemindars there will be no end of oppression to them, and that they will never be able to get rid of their liability, but become the bounden slaves of the zemindars." He continues—"My experience of the locality leads me to believe that the apprehensions of the ryots are not groundless, and that it is desirable to make agreements direct with the ryots, and then make over the bonds to their zemindars to realize the amount due from them." It is now reported from different quarters that the landlords have already commenced to take oppressive proceedings to get from the ryots the rent, for the possibility of obtaining which they are indebted to the exertions of Government, which has preserved, for their benefit, the ryots whom they, with short-sighted apathy, would have allowed to starve.

In a district like this, where there still exists a competition on the part of zemindars for cultivators, rather than one of cultivators for lands, it is clear that by the advances the zemindars are immensely benefitted, and that the zemindars are now in many instances willing to take over the obligations to Government is a clear proof that the amounts of the advances have been very moderate, and only what was absolutely required.

While the answers of the zemindars, when thus appealed to, to do their duty, were awaited, the circle officers through their staff were quickly collecting the data on which advances could be safely given. To have delayed this till the zemindars' answers were received would have proved a fatal mistake As soon as it was evident that the zemindars were not going to avail themselves of the very liberal offers of loans in money or in grain, wherewith to give loans to their ryots, nor to become sureties for the advances which Government was preparing to lend, applications from village committees, proferred by their respective mandals and leading men, began to be entertained. As a rule, the applications were tendered to the relief officers, and reports based on the previous enquiries taken from the inspectors, or more generally written after a second enquiry in the villages whence the applications came. Lists of all those who joined in the applications, together with a rough estimate of the value of each individual's property, the extent and nature of their holdings, the number of individuals in each family, together with their latest receipts of rent paid to their landlords, were taken, and then submitted to the relief officers, who fixed, in consultation with the leading men of the village, the amount of grain to be lent. After this was done, the conditions were all again explained to the applicants, and a formal agreement, embodying these conditions and the hypothecation of their lands, tenements and personal property, was duly executed and taken. This was followed, as quickly as might be, by an order on the most convenient store for the delivery of the amount engaged for, or in some circles of an instalment of it. Of course there have been some slight variations in the procedure. In some circles, it is believed, the enquiries were nearly all made by the circle officers, either at their head-quarters or on tour. In some the lists of the subordinate applicants under the mandals and leading men have not been invariably filed; in some the latest receipts of the zemindars have not been always retained. In some of the agreements taken the boundaries of all the separate tenements hypothecated have not been fully entered according to the requirements of the Registration Act; but in all, the several and joint responsibility of all the borrowers for the full amount of the advance appears to have been clearly laid down.

In two or three circles only have the relief officers noticed anything like a general idea that Government would not insist on the payments of the loans. In Luskerhaut, where in one or two

cases the zemindars were willing to help their tenants, the latter obstinately said they would rather starve than touch their money or grain, while they were clamouring for Government advances, hoping never to be forced to pay them: and again in Patiram, the circle officer noticed a story that His Excellency the Viceroy would travel through the country to tear up all the bonds; and another, that those who did not apply for advances would be men marked down for future taxation. But the judicious conduct of both of these officers speedily corrected these absurd stories and such like follies. Mr. Finucane, reporting of this Patiram circle, observes: "I have taken particular care to inform the ryots that it is not for their interest to encumber themselves more than they can help, and indeed generally they show no inclination to do so. I think if there ever was a notion among them that Government would not insist on being paid the price of grain advanced, that notion prevails no longer. If ryots are convinced that they will have to pay, it is inconceivable that they should ask for more grain than is absolutely necessary, for they must have sense enough to see that they are receiving inferior grain at probably four-times the price which they will be able to realise hereafter from their own superior rice." Again, in respect of this and the Bhaduria circle, where zemindars have come forward more freely to take advances for their cultivators, we have the check of the estimates framed by the zemindars of the requirements of each village: and again, in general, the zemindars have given either an explicit or implied acquiescence in the amounts about to be granted to their cultivating communities. That the zemindars have been alive to their own interests, in watching that their people did not get excessive grants, is shown by those instances where they have come forward to give their own lands and estates as security, when they became really alarmed lest the ryots were about to borrow on the security of their tenures too heavily.

In the Doorgapore circle one of the zemindars, a leading man, who had at first refused to stand security for the advances then granted to his ryots, afterwards became convinced that the first supply was inadequate and brought his people up for a second supply, becoming surety for the amount of both loans.

Mr. Pollen writes: "I have taken the greatest care to impress on the people the necessity of avoiding all unnecessary debt, and have given them plainly to understand that whatever becomes of their rent to the landlord, the Government dues must be paid in full. I have not held out the slightest hope of a compromise of any kind, and I have pointed out, over and over again, that in case of one of their number dying, the rest of the community must make good his quota." Mr. Fasson writes: "The mandals have almost everywhere taken up the cause of their poorer villagers who needed advances. The whole system of the advances has been based on the co-operation of the mandals, and their conduct throughout has afforded a strong contrast with that of the zemindars. In many cases the mandals submitted a complete list of the landholding population, marking off those who did not need rice. The mandal having submitted the list, consents to become security jointly with four or five of the principal inhabitants." It follows, as they would be the first and heaviest, perhaps the only losers, and to the extent of their whole property, that they would take every care to prevent any imposition or extravagant requisitions. In Porsha the relief officer at one time expressed a fear, not that the people were asking for too much, but for too little. From Thakurgaon came particular accounts of the people, suggesting that it was useless arranging for instalments for repayment, for they would be able and only too glad to clear the debt from the first bhadoi crop; and both in that circle and in the Sudder circle considerable tracts, where last year's crops were tolerable, have not furnished one application for advances for relief works or for relief. In the Sudder circle I have myself seen among the applicants their anxiety not to be suspected of over-valuing the property they were offering as security, and the pains taken by the relief officer in keeping them in mind of the strictness of their engagements. It is generally supposed in this circle that the amount is to be repaid within three months.

It is needless to adduce further opinions, for we may assert that the advances were timely given—an ample inquiry on collective and good security—and not prodigally, but rather with a prudent parsimony. The number of persons to be maintained for so many days guided the officer in fixing the minimum, and the maximum was, I think, estimated in money at 1½ times the annual rents paid by the whole of the associated cultivators.

I think we may assert that the borrowers have every wish and intention to act up to their engagements; but the question is, whether the zemindars, under the present state of the law, with their prior liens for rent and power of attaching the standing crops, will not forestall every effort of the Government, or even whether they would not try to frustrate the realization of Government loans from a spirit of opposition. It would be hard if all the direct benefits should be reaped by the zemindars, while the Government loses labor, capital and prestige, with only the advantage of a consequent enhancement of the stability of the land revenue, the discharge of a debt to humanity, and the temporary reduction of our relief work gangs. The giving out of advances interfered with no trade, and it has been remarked that the expenditure of Government grain during the time when issues were being made scarcely exceeded that of a previous period of equal duration.

Without those advances cultivation must have been very backward almost all over the district, to the prolonging of the period of distress, and the total area of cultivation must have been far less than what it now is.

The immediate result was to free our relief works of nearly all persons belonging to the cultivating classes and agricultural labourers, as is proved by the state of the pauper rolls of

Beergunge, Bochagunge, Thakurgaon, and Phulbari, where advances could not be given out early, and where the pauper rolls continued to be very heavy until they were given out. It is greatly to be desired that the matter of registration of these agreements should be at once decided, as the delay will cause further legal difficulties, and perhaps something should be done to facilitate and remove from the regions of chance the recovery of the value of this 3,30,000 maunds of rice. I hope in my next report to give some account of the number of advances given, and the households to which this help has reached, and also to give the names of the few zemindars who have behaved well in helping their tenantry.

F.—Charitable Relief.

The district relief officer has furnished the report under this head.

A copy of the Government telegram to scrutinize our charitable relief lists has just been placed in my hands, and I have much pleasure in reporting that every direction in it, applicable to this district, has been forestalled, and that the moment it became safe to do so, the circle officers were directed to take these measures with a persistence which some among them appeared not altogether to like.

The result of this scrutiny and of the more favorable aspect of affairs has been that, during the past fortnight, the number of persons in receipt of charitable relief has decreased from considerably over 84,000, probably 87,000, to 53,881,—a decrease of 30,426 in the fortnight. Three weeks ago the numbers stood at more than double this, being over 1,13,000. The subjoined statement shows that the decrease has been general and progressive, and this gives room for expecting a continued decrease arising from scrutiny, in addition to the easement which must follow the harvesting of the bhadoi crop. I have shown with tolerable accuracy the numbers under the simple classification of—

1*st.*—Those receiving gratuitous relief.

2*nd.*—Those employed on out-door labour.

3*rd.*—Those employed in-doors in making thread, gunny-cloth, or in husking rice or the like.

There are shown 3,965 as employed in this last way. The probability is that much of the expenditure now applied in finding these people employment will be recovered from the sale of the manufactured articles, while it affords employment at home for some few thousands of women who, on account of age, domestic cares, or caste prejudices, are unable to work on roads. These are all people who are on the charitable relief rolls and are paupers. If no employment were found for them, they would be none the less on our hands, getting something less as gratuitous relief. The rates of their remuneration vary slightly in different localities, but it is found impossible to fix one scale. As far as I can make out, a woman must be particularly industrious to earn by manufacture much more than another woman would, working on the roads in turfing or the like. The number employed on out-door light labour, in turfing, improving, or repairing roads made as relief works is 14,458.

These only get a working subsistence allowance, one seer of cleaned rice a day for adults, half that quantity for children, while a rough sort of task work is insisted on. A gang have a reasonable quantity of work shown them as their day's task, and no one is paid till it is quite finished. In two or three circles there are a few men among these gangs employed on higher rates, as the work is particularly hard, such as bridging, clearing jungle off roadways, &c. Such work cannot be done by weak men or women, and able-bodied men have to be employed at, or nearly at, the ordinary wages paid by the cultivators to hired labourers. Again, among the gangs of women and children some proportion of strong men must be kept to break up earth or the like, so as to keep the weaker ones fully employed. These have to be paid higher when they are particularly wanted. It will be seen from the list in the margin what are the prevailing rates in the different circles for hired labor. Where daily wages are in vogue, 1½ anna a day or Rs. 2-12 a month is the lowest rate of wage anywhere given; but in addition to this is food, two meals a day, over and above the amount of the money wage. It is clear that the people have every inducement to find other employment than that on our roads, obtaining, under the irksomeness of the ticket system, something like real hard labor, with only a seer of rice a day. I do not believe the remuneration could be brought lower, and that the men on our works now are (save the especially retained men, probably not altogether 200 in number) only those who positively cannot obtain in this year any other employment (for the usual employers of labor are now, of course, working harder themselves and hiring less), or they are men not strong enough to go afield, though not reduced to accept gratuitous relief. The composition of the gangs will best be shown by a few examples—

Bhaduria ...	6 pice.
Bindol ...	7 "
Bochagunge ...	6 to 8 "
Churamon ...	8 "
Durgapore ...	6 to 8 "
Raneesonkoil ...	8 to 12 "
Phulbari ...	12 "
Thakurgaon ...	8 to 12 " a day.
Tambooli, up to ...	4 Rupees a month.
Luskerhaut ...	2-8 to 3 " "
Habra, up to ...	4 "
Porsha ...	2-8 "
Patiram ...	3 to 4 "
Putnetolla ...	3 to 4 "

	Men.	Women.	Children.
Churamon has ...	53	537	192
Dinagepore ...	257	574	703
Patiram ...	137	244	130

This shows that the men are but very few compared with the women and children. And the work they are doing, the proper consolidation and turfing of the roads, is very important

and valuable. Still I look to this class as that in which reductions can most easily be made, and the attention of the Doorgapore and Bochagunge officers is especially required to this matter.

In the remaining class we have the blind, maimed, infirm, in short the mendicants, the poor beggars, and the sturdy beggars, besides some poor relations of poor people who are cast on to gratuitous relief till better times return, and they can again be supported by their friends. These get only half a seer of rice a day for adults and half that for children, and a pice in cash is added occasionally to those whose condition is at all bad.

As for the professional beggars, there are just now very few who can afford to give. They may, however, be soon cast off, when they can safely be trusted to shift for themselves; while the infirm and mendicants must be kept on till public charity revives with returning abundance. It is hoped that the next fortnight will see our pauper list showing a total below 30,000 people.

The following descriptions will show the slight variations in the system of charitable relief organization:—

TAMBOLI CIRCLE.

Distribution is effected by mandals, superintended by inspectors and assistant inspectors. There are seven sub-circles, six under assistants, one under an inspector, who also occasionally visits and reports on the assistant's charges. Besides this, the inspectors have various duties.

The work began by the inspector and assistants visiting every village of each sub-circle, and settling what persons were to be brought on to charitable relief. The lists then formed are the basis of the lists of to-day, having been added to or decreased as circumstances demanded. They next selected one village mandal to distribute rice to all the paupers of a contiguous group of villages. Such mandal had a copy of the original lists given him. This has been amended from time to time. Each assistant compiled a register for his own charge, corrected after each circuit.

Each selected mandal has to distribute for some four or five villages. There are 80 such distributors, who get rice to the value of Rs. 5 a month where they wish for any remuneration. The mandals are always in communication with the assistant inspectors, and give information and aid in many ways. In the west central sub-circle, bordering on Durgapore, the mandals came forward and engaged in writing to support all their indigent without any aid from Government. This they have done. In Mhypal, the work being heavier at the commencement, a paid mohurir had to be stationed, and at their head-quarters the assistant inspectors in person distribute. This distribution is made once a week—all the villagers of the little group attending on the same day—as this takes up only one day of the mandal's time, and allows the sub-inspectors to time their visits so as to be generally present on distribution days.

Having selected the distributors and the recipients, the sub-inspectors supplied the distributors in the first instance with rice calculated to last two months; this stock has from time to time been replenished from the regular golas. The sub-inspectors are all men particularly fitted by reason of their local influence and experience, all but one being residents of their sub-circles and of the landholding classes. They are paid Rs. 40 a month, and have no mohurirs or peons found for them. They all come personally with their papers and accounts every Tuesday to the circle relief officer.

The manufacture of cloth and gunny (mostly by women) is superintended by these sub-inspectors, and the raw material is given out by, and returned to, and paid for by the sub-inspectors at their head-quarters.

The recipients of gratuitous relief get at the rate of half a seer of rice a day for adults, a quarter seer for children, and cash has not been deemed necessary for them.

Those on light labor are on task work; with industry a very little over a seer can be earned a day by an adult. A small proportion of cash is given to these people.

No cooked food has been given. There are a few orphans whose parents have died of cholera on the charitable relief lists, getting rather over the ordinary dole They are boarded out with respectable people, and will, no doubt, be readily adopted as soon as general prosperity returns.

It will be seen below what the chief differences are in other circles.

Mr. Fasson, from Bindol, writes that charitable relief is administered on the village system. The mandals have always undertaken the relief of their own villages without pay. The mandals of 127 villages distribute at the same rate as is given in Tambooli to those who are very poor and cannot work or find any other livelihood. Gratuitous relief has been rather strictly limited to the distribution of rice to the maimed and diseased, the very old and very young. Every one who could work was made to work in the out-door gangs. Pice were given sparingly, as people did not seem to want it. In the only case in which the people asked for pice, they fixed their own requirements at one pice a week only; clothing, too, was not lavished, a redundancy of clothing not being in fashion, and there were very few indeed reduced to wearing rags. Relief work was afforded as near as possible to their homes, and care taken to prevent the crowding of paupers in any one locality. From the end of June all our works were reduced to subsistence rates of one seer for adults and half a seer for children.

The villages were formed into groups of 20 or 30 villages, under group superintendents on Rs. 15 a month. These visit their villages regularly and report carefully. The mandals all do their work well: many of them being in authority over two or three villages, distribute for all of them. Just before the rain set in, a month's supply was sent to each village. During the rains much attention has been paid to finding employment at their homes by manufactures,

and at their villages by minor improvements under the supervision of the mandals. People of respectable castes, unwilling to work, but reduced to distress, were not found in this circle. People of higher castes are fairly well off, and having land, were relieved sufficiently by grain advances.

The circle officer observed that there were orphans, but not the result of the famine, and many might be collected no doubt, were it desired, but just all had some one to lookafter them.

In some respects the Putnitolla arrangement differs; local agency not being so much employed. The villages in this circle are divided into groups, containing from 60 to 130 in each group, according to the ascertained severity of the distress, and the particular portion of the circle in which the group is situate. Over each group is a superintendent, a man of good character, and accustomed to work in some respectable public post. Mandals are not much employed, as the circle officer was not so satisfied with their efficiency, or character as a class, as to feel warranted in entrusting them with such responsibilities. There are 18 group superintendents, getting each 30 Rs. a month. Their working is supervised by the two inspectors and by Mr. Sneyd himself.

They first of all went from village to village and compiled lists of all persons then requiring gratuitous relief. This was the starting point. Superintendents travel daily through their groups, submitting reports to the circle officers every Sunday. Every village is visited once a week, and they superintend the distribution of grain. The amount given in this circle seems to be in excess of what is allowed in other circles, and the reduction of staff is imminent. The superintendents in this circle are (besides the circle officer's personal observation) the general suppliers of intelligence.

In Durgapore, Mr. Pollen does his work first through his five inspectors, each with a division of from 60 to 100 villages, each with several assistants,—local men,—patwaries, getting from Rs. 10 to 15 a month. The old and infirm draw their daily subsistence allowance from the mandals, who at the outset got supplies sufficient to last two months.

In Thakurgaon, where relief had somewhat lately to be opened out, Mr. Scanlan remarked that all good men were employed elsewhere, and nothing but the leavings of men were available for him, of whom he would entertain but very few, and have the work done as far as possible by the village communities alone, with the supervision of his inspectors, all accounts being rendered direct to head-quarters.

In Luskerhaut, under the group superintendents, the mandals do all the work of supervision and distribution. "Mandals are never paid in cash for their remuneration in my circle; indeed, rice payments are made to very few. Those who are really poor get double pauper allowance. Many asked for remuneration, but I have set my face against it, for, if we were once to concede it, there would be no end to their demands, and the result would be that our pauper expenditure would be eclipsed by our payments to mandals."

In Churamon the mandals are nearly all paid. Equal firmness would no doubt have got the village headmen to give their services gratuitously. In both circles the amount of their services, individually considered, is not very great. I have mostly noticed the arrangements in circles under European officers, but it would be unjust not to add that generally I am as well satisfied with the arrangements made by the other circle officers. I conclude with a brief account of the arrangements made in the Sudder circle, which come before my notice daily.

The circle has four divisions, each under a sub-inspector; each sub-inspector has grouped the villages in his division. Before this was done, all the mandals were in pay, getting 6 or 4 Rs. a month, each representing his own village. The circle has now 65 groups, in each of which the ablest or most willing mandal in the group of villages is selected, and though only getting pay in grain, equivalent to 7 Rs. a month in rice, does every thing which a group superintendent would do, besides being the actual distributors of the grain. As in other circles when groups were formed, initial pauper rolls were prepared. These have been under continued revision and amendment, whether on the recommendation of mandals or the sub-inspectors. Each mandal has a complete list for all the villages under him, duplicates of these are with the sub-inspectors, and finally a general register of all the circle is compiled, and always kept under the supervision of the circle officers and a special inspector of charitable relief, under the headings gratuitous relief, out-door relief, and in-door relief.

The sub-inspectors, all local men, live out in their sub-circles, visiting each village at least once in two days. They submit diaries every other day, supervise the distribution of grain, see to the sufficiency of supplies, the condition of the paupers, and recommend or scrutinize all corrections and additions to the pauper roll. To provide for any emergency in the interior, at a time when transport may be very difficult, each sub-inspector has a reserve store in his division of 200 maunds, and they generally supervise the light labour gangs. At the outset, each distributor was provisioned for three months' expected requirements.

Most of the work connected with relief by spinning and weaving is conducted in godowns close by the circle officer's residence. Payments are there made, and raw material issued; but in the interior mandals take and return material, pay and manufacture articles for their own people in account with the central godown. They are especially of use in bringing this form of relief to the women who have prejudices to against appearing in public.

The correction of lists of paupers of out-villages falls generally to the sub-inspectors, whose energies are enlivened by occasional and unexpected visits and scrutiny of inspectors.

At Dinagepore where, on account of the city, beggars and mendicants and impostors do mostly congregate, besides the vigilance of the circle officer and his alien inspectors, there are two great checks against imposition. Close by the Government charitable relief office is a poor-house maintained by Rai Dhunput Singh Bahadoor, where cooked food is daily given

away. All of his agents and servants are well able to discriminate the deserving applicants from others, and they work in perfect unison with the circle officer. About 250 persons of the mendicant class are daily fed by him, and these cannot possibly get assistance a second time from Government and *vice versâ*.

Next, a few professional beggars, instead of being given a subsistence allowance and unemployed, are retained on trifling pay, and make themselves very useful in giving private information of cases of imposition. Enquiry nearly always proves them to be correct.

Money and clothing, in addition to food, are very sparingly given; light labour is indeed pretty hard work; and always task work, and a verv great deal of asistance in quarters where much is required, though not clamoured for, is afforded by the manufactures at a minimum expense to Government or the Central Committee.

Lieutenant Proudfoot speaks highly of the willingness and efficiency of the mandals.

I must mention the good example of Karim Bux, a zemindar in Raneesonkoil, who has volunteered and done particularly hard work in connection with charitable relief, without asking for any remuneration or recognition. I regret that, owing to the lateness when the Government circular came into my hands, the accounts of all expenditure for charitable relief are not yet ready, returns from some of the circles not having been received. The accounts will be forwarded as soon as compiled.

The following table shows the number of criminal cases in connection with scarcity that occurred during the month of July 1874 :—

		Number of cases reported, excluding cases declared to be false and never to have occurred.
DACOITY—		
Headings 30 and 31 of crime return.	Month of July 1874	2
	,, ,, 1873	1
	,, ,, 1872	2
ROBBERY—		
Headings 32 and 33 of crime return.	Month of July 1874	4
	,, ,, 1873	3
	,, ,, 1872	0
THEFT—		
Heading 43 of crime return, AI, excluding cattle theft.	Month of July 1874	25
	,, ,, 1873	12
	,, ,, 1872	17
HOUSE-BREAKING—		
Headings 35 and 36, AI ...	Month of July 1874	73
	,, ,, 1873	78
	,, ,, 1872	51
Total	Month of July 1874	104
	,, ,, 1873	94
	,, ,, 1872	70

G.—FINANCIAL RESULTS.

	Rs.	A.	P.
The total expenditure up to last fortnight was	18,95,960	2	0
Details of the above—			
For road and bridge works	12,11,530	5	5
,, construction of golas	40,476	12	6
,, transport of rice	4,04,266	7	5
Hire of carts, &c., for conveying money to circle officers	1,250	0	0
For purchase of fodder	2,000	0	0
,, construction of bungalows	2,993	0	0
Pay of establishment, &c.	34,914	13	3
Miscellaneous	4,624	10	8
Salary and travelling expenses of native doctors	1,223	4	9
For tank-digging	82,150	0	0
Price of gunny bags	4	0	0
Office furnitures	127	12	0
Placed at the credit of Executive Engineer for relief works	60,000	0	0
Ditto ditto Major Lindsay for ditto	50,000	0	0
Railway freight for kodalees	399	0	0
	17,701	0	0
The total expenditure during the fortnight under report has been			
Details of the above—			
Baboo Abhoy Charan Ghose, court sub-inspector, for hire of carts and wages of coolies for carrying money to relief officers	50	0	0
District grain officer for transport of rice	9,177	2	3
Ditto ditto for miscellaneous expenditure	633	15	9
Ditto ditto for contingencies	107	2	6
Liakut Hussain, native doctor, for pay for May and June 1874	60	0	0
J. Pollen, Esq., for Durgapore gola establishment for May and June 1874 ...	115	5	0
Native Doctor Sreesh Chandra Roy for his allowance for June	10	0	0
Baboo Sham Chandra Sircar for Patiram gola establishment for ditto ...	86	0	0
,, Ram Chandra Mozumdar for Balughat ditto for ditto ...	62	0	0
Mir Mazafur Allee for Deorhaut gola establishment for June ...	44	0	0
Gungadhur Sha for Kumergunge ditto for ditto	60	0	0
Matibulla for Khanpore ditto for ditto	40	0	0
Brojonath Sircar for Bonalar ditto for ditto	35	0	0

	Rs.	A.	P.
Rakhal Das, relief inspector, for his pay for June	64	0	0
Tabarak Allee, ditto, for ditto for ditto	80	0	0
Baboo Joges Chandra Mitter for gola establishment for June	470	8	0
Baboo Prosonno Cumar Roy for Phulbari gola establishment for ditto ...	140	0	0
J. Pollen, Esq., for Kunoir ditto for May and June	121	0	6
H. J. H. Fasson, Esq., for Bendol ditto for May	80	0	0
Ditto ditto for gola establishment for June	216	9	7
Salary of famine establishment under Treasury Officer for July	22	0	0
Mr. Stewart, on account of charges for horses	29	13	0
Travelling expenses of duffadars on account of charges for horses	18	6	6
Babu Hori Mohon Chand for pay of establishment for July	682	10	9
Famine establishment under the Magistrate for pay of establishment for July ...	131	0	0
Setab Singh, compounder, for his salary for May	7	1	6
Ditto ditto for travelling allowance for May	7	1	6
T. W. Tweedie, Esq., for his salary for June	450	0	0
Baboo Jogodis Nath Roy for his establishment for June and July	934	6	9
Mr. R. K. Sen, for his salary for July	400	0	0
Ditto for his pay of establishment for July	79	0	0
Baboo Purna Chandra Gupta for his travelling allowance for May and June ...	91	8	0
Native Doctor Sreesh Chandra Roy, for his pay for July	10	0	0
Baboo Joges Chandra Mitter for his travelling allowance for proceeding from Maldah	101	4	0
Baboo Aughornath Chatterjee, relief superintendent, for his pay for July ...	100	0	0
M. Finucane, Esq., for Paglu gola establishment for July	49	6	6
Chittodhur Dass for Thakurgaon ditto for June	72	3	11
Ditto ditto ditto for contingencies	2	4	0
Moonshee Tareekulla for Laharee gola establishment for June	61	3	8
Ditto ditto for repairs of gola	0	8	0
Ditto ditto for contingencies	1	12	0
Ramdoyal Nundy for Atwari gola establishment for June	26	2	7
Ditto ditto for contingencies	1	5	6
Ram Tanoo Moonshi for Ruhia gola establishment for June	12	1	0
Ditto ditto ditto for contingencies	0	10	6
Tareekulla for price of burning oil for Lahuri gola	0	10	9
District grain office establishment for July	178	0	0
District relief office establishment for ditto	70	12	6
Native Doctor Naseeruddeen for wages of coolies employed during May, June, and July	15	0	0
Ditto ditto for price of medicines purchased during ditto ditto and ditto ...	20	5	0
Baboo Ram Chandra Barman for his salary and that of his inspectors for July ...	430	0	0
Ditto ditto for pay of inspector for ditto	50	0	0
Ditto ditto for pay of his office establishment for ditto ...	78	8	0
Moulvee Abdul Khalek, assistant relief superintendent, for his pay for ditto ...	100	0	0
Abdul Waheb, ditto ditto for ditto for ditto	100	0	0
T. W. Tweedie, Esq. for pay of his office establishment for ditto	79	0	0
J. Pollen, Esq., for his office establishment for July	679	0	0
Ditto for tentage allowance for July	11	1	9
Ditto for his deputation allowance for July	200	0	0
W. H. Horsley, Esq., for deputation allowance for July	200	0	0
Baboo Ram Chandra Barman for salary of group superintendents for July 1874 ...	299	0	9
T. W. Tweedie, Esq., for salary of group superintendents for July	245	0	0

Names of Circles.	At close of last fortnight.	Of this fortnight.		Detail classification.		
		First week.	Second week.	Gratuitous.	Light out-door work.	Manufactures and in-door work.
Bhadooria	1,831*a*	3,111	2,161	1,300	412	449
Bindoil	2,348	2,374	2,394	Details not given.		
Beergunge	19,472	4,865	4,858	4,858	*b*	?
Bochagunge	8,538	2,136	2,985	1,148	1,847	.....
Chooramon	3,186	2,766	2,723	1,692	784	249
Dinagepore	5,247	5,854	5,765	3,461*c*	1,564	740
Doorgapore	8,523	9,941	9,077	4,058	4,173	846
Gungarampore	4,779	4,004	3,107	1,133	1,022	841
Habra	944	624	649	649	.....	*d*
Phulbaree	5,738	1,444				
Kaliagunge	3,144	2,448	1,397	788	565	44
Luskerhut	2,585	2,457	2,417	1,607	810*e*	
Patiram	2,582	3,613	3,251	2,608	511	110
Patnitola	1,764	1,655	2,539	1,939	600 about *e*	
Porsha	5,084	4,535	2,649	1,998	297	325
Raneesonkoil	2,133	1,906	1,828	1,019	766	43
Tamboolee	4,372	4,225	3,292	2,761	311	229
Thakurgaon	2,037	2,637	2,789	1,704	996	89
Total ...	84,307	60,595	53,881	32,723		.....

a Figures given in column 2 are for gratuitous relief only.
b Besides 1,115 employed on road construction which cannot be called light labor.
c Besides about 200 daily fed by Rai Dhunput Singh Bahadoor.
d The two circles have been joined; no relief work or manufacture started.
e Returns not clear of number on manufacture.
f Returns defective; figures in columns 2 and 3 given represent gratuitous relief; probable number on light labor and manufactures 600.

Statement showing the storage and consumption of Government grain in the District of Dinagepore during the fortnight ending 10th August 1874.

Names of Circles.	Dates for which figures are given.	Total allotment of Government grain.	Total quantity of grain stored, exclusive of grain transferred to other districts.	Total quantity of grain consumed as per last report.	Total quantity of Government grain consumed up to date.					Estimated grain receipts of the ensuing fortnight.	Estimated grain expenditure of the ensuing fortnight.
					Sold to the laborers or to public. I.	Given for charitable relief. II.	By advances to ryots. III.	Amount paid to laborers. IV.	Total.		
		Mds.	Mds. S. C.	Mds. S. C.	Mds. S. C.	Mds. S. C.	Mds. S. C.	Mds. S. C.	Mds. S. C.	Mds.	Mds.
Dinagepore	.....	96,000	1,27,827 9 8	97,519 25 4	74,940 39 2	8,406 11 7	23,080 2 0	3,172 21 11	1,09,599 34 4		
Chooramon	.....	45,000	46,246 33 8	34,633 23 4¼	4,435 9 13	1,364 17 13	27,304 9 0	4,909 28 11¼	38,013 25 5¼		
Bindoil	.....	89,000	90,757 0 0	58,213 12 8½	26,744 2 11½	4,372 16 4	21,601 31 8	10,810 1 1	63,528 11 8½		
Raneesonkoil ... ... } Thakurgaon ... ... }	.....	80,000	1,02,199 0 0	64,150 20 ½	57,157 31 8	3,766 17 1	20,433 19 4	4,541 19 1½	85,899 6 14½		
Bochagunge	.....	30,000	47,644 0 0	26,670 28 14½	16,317 26 7½	1,112 11 2	5,178 5 8	9,851 32 10	32,459 35 11½		
Kaliagunge	.....	40,000	44,171 0 0	37,890 27 2½	11,950 4 2	3,866 29 14	20,395 15 12	3,895 2 12½	40,107 12 8½		
Tamboolee	.....	1,00,000	72,573 15 8	51,131 29 3	8,733 32 0	3,737 32 0	38,254 15 8	3,638 12 5	54,364 11 13		
Gungarampore	.....	60,000	68,252 26 8	49,838 0 0	23,494 0 0	4,589 0 0	18,620 0 0	7,256 0 0	53,959 0 0		
Luskerhaut	.....	40,000	39,297 13 8	20,490 33 0	3,653 8 4	3,527 9 12	11,846 0 0	2,419 12 0	21,445 30 0		
Porsha	.....	40,000	38,864 0 0	22,280 32 6	1,942 34 10½	4,249 12 9	16,085 0 0	1,834 23 7½	24,111 30 11		
Putnitola	.....	95,000	94,965 0 0	78,756 9 0	17,478 37 1	3,890 20 13	57,795 10 0	2,370 21 14	81,535 9 12		
Patiram	.....	85,000	68,224 0 0	52,009 15 14	32,124 27 1	3,289 31 15	21,642 20 15	198 18 2	57,255 18 1		
Bhadooria	.....	50,000	42,445 0 0	24,524 37 4	13,414 14 12	2,001 21 2	8,945 25 0	2,666 33 0	27,028 13 12		
Doorgapore	.....	1,50,000	94,588 0 0	66,402 37 2	22,103 13 5	9,482 12 15	36,344 18 13	5,026 18 11	72,956 23 12		
Habra	.....	.....	33,317 0 0	14,639 24 14	10,022 32 2	1,292 33 10	4,821 28 12	11 22 8	16,148 37 0		
Beergunge	.....	...	55,944 14 4	29,776 25 ¼	32,135 13 11½	1,870 13 10½	1,233 28 1¼	337 39 15	35,577 15 6¼		
Total		10,00,000	10,67,316 18 8	7,28,928 30 13½	3,56,649 6 11	60,819 11 15½	3,33,581 30 1¼	62,949 27 13¾	8,13,990 36 7½		
							Add amount sent to Purneah...		48,210 0 0		
								Total ...	8,62,200 36 7½		

Dinagepore Magistracy,
The 10th July 1874.

E. E. LOWIS,
Offg. Magistrate.

No. 944, dated Maldah, the 10th August 1874.

From—F. WYER, ESQ., Offg. Magistrate-Collector, Maldah,

To—The Offg. Secretary to the Government of Bengal, Scarcity and Relief Dept.

I HAVE the honor to forward my report for the fortnight ending the 7th instant.

A.—STATE OF THE COUNTRY, &c.

During the past fortnight some of the bhadoi has been cut, though the greater part still remains to be reaped; it will nearly all be harvested during the next fortnight. The outturn is very good, seven or eight maunds a beegah. I went over the north-east part of the district towards Chanchal; the bhadoi there could hardly be better than it is, very little damage had been done by the rise of the Mahanuddee. Mr. Reily told me that a good deal of the crops towards the west part had been submerged and destroyed, but that part had a capital rubbi crop last year, so the people can bear the loss very well. The ryots are beginning to cut their Indian corn; this crop is very good, and is chiefly sown in the west part of the district. The small quantity that has been sown in the Barind has turned out very well.

The prospects of the hymunti crop, as far as one can say, continue good, though rain is required in the north-east part to complete transplantation. This complaint of want of rain is pretty general; however, I do not think that the prospects of this crop are yet materially affected; transplantation goes on up to the end of this month, and there seems to be every likelihood of there being more rain. Besides this, the ryots, taught prudence by the scanty rainfall of last year, have bunded up their tanks so as to retain the water for irrigating their crops. Until the end of this month it is impossible to say how the hymunti will turn out.

The Sanitary Commissioner of Bengal went through the district from Chanchal to Nowabgunge, and has given a very favorable report of the condition of the people. The following is an extract from his report:—"The average health of ten villages was 18 per cent. with spleen enlarged; 12 per cent. anæmic; 2 per cent. emaciated; 4 per cent. aged, and 64 per cent. in normal health."

Dr. Coates observes that this is a large percentage of anæmia, and that those most affected were the town school boys whose parents were in easy circumstances. He attributes the loss of *physique* in these children to the want of muscular employments. The next most affected were the people of the southern villages, where the anæmia varied from ten to thirty per cent. of those examined. This, and the presence of some orphans at Gomashtapore, is the only evidence of there having been any scarcity in Maldah. The native doctors of Nowabgunge, Old and New Maldah and Chanchal, all concurred in telling Dr. Coates that there had been no deaths and no diseases the result of scarcity. Dr. Coates adds: their hospital records show the same thing. There has been a very slight increase in the deaths from diarrhœa and dysentery, while those from cholera have been much less than in the previous year in corresponding months.

In Chanchal Mr. Reily reports that there was more than an average crop of bhadoi. The supplies in the local markets are increasing, and prices have fallen below the rates at which Government is selling, so that Government sales have fallen off a good deal during the last three or four days.

During the past fortnight the prices of rice have been slightly lower than during the previous fortnight. The circle officer of Nowabgunge, Baboo Ishan Chunder Sen, reports that traders who have hitherto held back their stores are now eager to sell, and that lately they have exported a large quantity of rice to Calcutta. One man brought a boat load of 250 maunds of paddy to English Bazar from Dinagepore; he told me he had brought it from a place called Sihal, thana Bansia, where he gave Rs. 2 a maund, and was retailing it here at 18 seers for the rupee.

The following tables show the latest prices at the principal marts, and the quantity of grain brought to English Bazar by river during the week:—

	Paddy.	Common rice.
English Bazar	22	12 to 13½
Maldah	.....	12 to 13½
Chanchal and Abadpore	22	14
Julseegunge and Samsi	22	12
Rohunpore	19	11½ to 13½
Nowabgunge	.....	14½
Gazole	16 to 17	12

Imports.

	Rice.	Paddy.
From Dacca	2,930	2,025
„ Sylhet	.....	225
„ Calcutta	150	.....
„ Nitpore	100	.....
„ Kalikamoria	.....	100
„ Rohunpore	865	395
Total	4,045	2,745

RAINFALL.

During the fortnight the rainfall has been scanty, the quantity recorded at head-quarters being only 2·57 inches, and at Chanchal 1·59. On the whole, the health of the people has been good, though at Shibgunge some deaths from fever are reported.

B.—RELIEF WORKS.

The number of people on relief works under the Department Public Works has slightly increased during the fortnight, the daily average being 1,118 against 1,088. For the Sudder

sub-division there is a slight decrease, the daily average number being 1,364 against 1,479 last fortnight. In Chanchal there has been an increase in the number, the daily average being 1,260 against 476.

There will probably be a great falling off next fortnight, since the people will get employment in reaping the bhadoi crop; and I have recently reduced the daily wages of coolies not on task-work to ¾ of a seer a day, that being mere subsistence allowance.

Names of Sub-divisions.		Number of laborers, Public Works Department.			Number of laborers under Circle Officers.			
		Men.	Women.	Children.	Men.	Women.	Children.	Total.
Sudder Sub-division	Sudder Circle ...	3,856	1,738	380	.....	.....	.....	2,086
	Gazole " ...							Nil.
	Maldah " ...							5,348
	Gomastapore " ...	1,459	724	232	.....	.....	.....	8,529
	Shibgunge " ...	2,660	740	193	.....	.....	.....	Nil.
	Nowabgunge " ...	2,287	1,152	229	1,467	1,341	335	3,143
Chanchal Sub-division.	Chanchal " ...	.....	.....	.....	.....	.....	.....	17,648

Total number of laborers under Department of Public Works	Men ...	10,262
	Women ...	4,354
	Children ...	1,034
	Total	15,650
Total number of laborers under Circle Officers		36,754
	Total ...	52,404

Daily average number of laborers employed was—

Under Department Public Works	1,118
do. Circle Officers	2,626
Total ...	3,744

Amount disbursed in wages by the Department Public Works—

	Rs.	A.	P
In tokens	1,525	0	0
In grain	14	2	3

C.—Transport of Government Grain.

There is nothing to say under this head.

D.—Storage of Government Grain.

There are now 4,890 maunds of Government grain in English Bazar. This, I think, with the quantity distributed to the several circles, will be quite sufficient for the wants of this district, for rice is getting cheaper, and wheat is now selling at 16 seers for the rupee, *i.e.*, only one seer less than at this time last year.

All the hired godowns have been given up, and the only establishment retained is the one at head-quarters directly under the district grain officer. During the fortnight Lieutenant Barton came round and recommended that some of the rice stored in English Bazar should be removed and stored in the transport golas at Old Maldah. I found that this step was not necessary, since a few days after Lieutenant Barton left there was plenty of room here.

With reference to paragraph 5 of Government letter No. 4741—S.R. of the 31st ultimo, no serious damage has been done to any of the rice stored in this district; a few bags only have been heated and damaged by rats, but there is now ample room in the godowns, so that there is plenty of ventilation.

The following table shows the places within the district to which grain was sent during the fortnight:—

		Quantity sent. Mds.	Sr.	Ch.
From English Bazar ...	To Bamungolah	488	30	0
	" Gomastapore	1,480	16	8
	" Bulbulchundi	565	13	0
	" Kamlabari	24	7	8
	" Kaliachuck	500	0	0
	Total ...	3,058	27	0

E.—Advances to Private Parties.

No advances of money have been made during the fortnight. The quantity of grain advanced to ryots for the Sudder sub-division was 4,197 mds. 20 srs., and for Chanchal 706 mds.; total 5,503 mds. 20 srs.; and thus the total advanced up to date is 23,988 mds. 25 srs. 4 chs. The value of the immovable property pledged as security for these loans is, for the most part, less than Rs. 100; so that generally it is not necessary to register the bonds. In Chanchal, the ryots who are beginning to sell their jute and bhadoi are already beginning to repay these advances. Mr. Reily originally advanced the rice at 10 and 12 seers for the rupee; I have told him to allow the borrowers to pay at the more favorable rates of 12 and 14 seers, these being the rates subsequently sanctioned.

F.—Charitable Relief.

There has been a decrease in the daily average number of people gratuitously relieved, the number being in the Sudder sub-division 6,625, against 7,701 of the previous fortnight; and in the Chanchal sub-division 2,690, against 2,996; the daily decrease for the whole district was thus 1,382. The number relieved in the Sudder Circle is very great, being 2,421 a day. Unfortunately Mr. Livesay, the relief officer, was taken ill, and so could not go round and inspect the centres, otherwise the decrease would probably have been greater. I expect that there will be a much greater decrease during the next fortnight. The number of centres closed during the fortnight was—

In Shibgunge	1
„ Nowabgunge	1
„ Gomastapore	3
Total ...	5

F.—*Number of people charitably relieved for the fortnight ending 7th August* 1874.

Names of Circles.	Number of people relieved.	Rice distribution.	Names of Circles.	Light work. Number of people relieved.	Light work. Rice distribution.	Remarks.
Maldah	22,860	337 19 5	Maldah	1,891	60 38 7¼	
Gazole	4,704	59 37 15	Gazole	267	10 15 12	
Sudder	33,894	460 8 5	Sudder	.....	.....	Not shown eparately.
Shibgunge	2,150	79 21 2	Shibgunge	.....	.....	Do. do.
Gomastapore	12,582	204 11 15	Gomashtapore	532	57 30 7¼	
Nowabgunge	16,564	389 11 3½	Nowabgunge	1,520	180 32 0	
Chanchal	37,660	763 21 11½	Chanchal	4,596	179 0 0	
Total ...	130,414	2,294 11 9	Total ...	8,806	488 36 11½	

G.—Financial Results of the Fortnight.

	Rs. As. P.
Total expenditure from district treasury as shown in the last fortnightly narrative	3,67,337 15 10
Details of the above total.	
Ordinary district roads and relief works	1,13,140 6 0
Ditto for purchase of grain	40,000 0 0
Ditto for land improvement	17,800 0 0
Advances for helping ryots	1,650 0 0
Miscellaneous expenditure	1,94,747 9 6
Total ...	3,67,337 15 10

	Rs. A. P.	Rs. A. P.
Expenditure during the fortnight under report.		
Expenditure from District Road Fund, *i.e.*		
Station roads	30 0 0	
Establishment	44 0 0	
Placed at credit of the Department Public Works ...	7,500 0 0	
		7,574 0 0
Expenditure from Scarcity and Relief.		
Salaries, establishments, and office contingencies ...	4,575 5 6	
Storage, including building and repairs ..	319 10 5	
Miscellaneous	577 4 7	
Advances for transport of grain	6,658 1 3	
		12,130 5 9
Total ...	.....	19,704 5 9
(*a*) Final payments made		12,130 5 9
(*b*) Advances re-payable		0 0 0
Grand Total ...		12,130 5 9

Statement showing the progress of charitable relief in the Maldah District.

Number of Committees and Sub-Committees as yet appointed ... District Committee ...	1
Sub-District Committees ...	6
Relief Centres ...	78
Number of special relief circles opened and manned by special officers ...	6
Number of regular relief circles opened and manned by special officers ...	6
Number of relief circles opened and manned by planters, zemindars, and other residents	Nil.
Number of work-houses or centres for the distribution of food and gratuitous relief	78
Number of men, women, and children in receipt of gratuitous relief in any shape through the charitable relief organization daily .	9,415

Remarks.—Five centres have been closed during the fortnight, namely, 3 in Gomastapore, 1 in Shibgunge and 1 in Nowabgunge.

Statement showing the storage and consumption of Government grain in the Maldah District.

Names of Circles	Dates for which figures are given.	Total allotment of Government grain.	Total quantity of grain stored, exclusive of grain transferred to other districts.	Total quantity of Government grain consumed up to date. By sales to the public or to laborers.	By gratuitous distribution in any shape.	By advances to ryots and zemindars.	By payments in kind to laborers.	Total.
		Mds.	Mds. S. C.	M S. C	M. S. C.	M. S. C.	M. S. C.	M. S. C.
Maldah	7th August 1874	25,000	4,925 0 0	1,266 21 2½	1,703 35 13	1,424 0 0	...	4,394 16 15½
Gazole .. .	7th " "	10,000	10,859 0 0	3,093 22 2	799 0 11	4,652 0 0	. .	8,544 22 13
Sudder	6th " "	25,000	10,899 0 0	1,408 4 4	2,234 33 11	2,318 33 8	.	5,961 31 7
Shibgunge ...	31st July "		5,311 10 7	3,292 1 15	863 27 1	1,144 30 0		5,300 19 0
Gomastapore ..	6th August "	5,000	8,574 0 0	4,649 5 9	1,937 20 2½	593 0 0		*7,179 25 11½
Nawabgunge	7th " "	5,000	14,799 33 3	892 16 9½	3,129 4 5	5,020 26 12	2,939 21 3½	11,981 28 14
Chanchal .	....	30,000	37,012 0 0	16,675 19 4½	4,679 17 4	8,835 15 0		30,190 11 8½
	Total ..	1,00,000	92,380 3 10	31,277 10 14½	15,347 18 15½	23,988 25 4	2,939 21 3½	73,552 36 5½

* This does not agree with the last fortnightly return, revised figures were called for and sent.

Statement showing the storage and consumption of Government grain in the Maldah District.

Names of Circles.	Amount of grain received up to date.	Amount of grain consumed up to date of last return.	Amount of grain consumed during fortnight.	Total consumption of Government grain.
	Mds. S. C	Mds S. C.	Mds. S. C.	Mds S. C.
Maldah	4,925 0 0	3,134 36 15	1,259 20 0½	4 394 16 15½
Gazole	10 859 0 0	7,813 37 6	730 25 7	8,544 22 13
Sudder . .	10,899 0 0	4,217 29 8	1,744 1 15	5,961 31 7
Shibgunge	5,311 10 7	5,050 11 14½	250 7 1½	*5,300 19 0
Nawabgunge	14,799 33 3	10,425 6 0½	1,556 22 13½	11,981 28 14½
Gomastapore	8,574 0 0	†6,347 12 6¼	832 13 5¼	7,179 25 11
Chanchal	37,012 0 0	†23,192 2 9½	6,998 8 15	30,190 11 8½
Total	92,380 3 10	60,181 16 11¾	13,371 19 9¾	73,552 36 5½

* Up to 31st July 1874

† This does not agree with the last fortnightly return.

No. 658.

Statement showing the number of true cases of Dacoity, Robbery, and Theft as compared with the number of such cases in the corresponding months of 1872 *and* 1873, *for the month of July* 1874.

		Number of cases reported, excluding cases declared by Magistrate to be false and never to have occurred, minus (Column 4 of AI, Column AI.)
Dacoity—		
Headings 30 and 31 of Crime Return AI	Month of July 1874	1
Theft—		
Heading 43 of Crime Return AI, excluding cattle theft ..	Month of July 1874	53
	Corresponding month of July 1873	26
	Ditto ditto 1872	19
Total of the two crimes	Month of July 1874 . . .	54
	Corresponding month of July 1873	26
	Ditto ditto 1872	19
Lurking house-trespass, or house-breaking with intent to commit an offence, &c.—		
Heading 35 of Crime Return AI	Month of July 1874	21
	Corresponding month of July 1873	26
	Ditto ditto 1872	28
Lurking house-trespass, or house-breaking—		
Heading 42 of Crime Return AI	Month of July 1874	10
	Corresponding month of July 1873	15
	Ditto ditto 1872	11
Total of the two crimes, headings 35 and 42	Month of July 1874	31
	Corresponding month of July 1873	41
	Ditto ditto 1872	39
Grand Total	Month of July 1874	85
	Corresponding month of July 1873	67
	Ditto ditto 1872	58

Remarks.—No grain theft.

The great increase is in petty thefts, of which there were more than double the number of the corresponding month last year. This is attributed to the prevailing scarcity.

Maldah,
The 3rd August 1874.

B. S. Moitreya,
Ct. Inspr. in charge of District S. Office.

F. Wyer,
Offg. Magistrate.

No. 2032, dated Beauleah, the 12th August 1874.

From—W. H. D'Oyly, Esq., Collector of Rajshahye,

To—The Secretary to the Government of Bengal, Scarcity and Relief Department.

I have the honor to submit herewith my Narrative for the fortnight ending the 8th instant.

A.—State of the Country.

The supply of rice in the markets throughout the district is ample. Importations at all the river-side marts along the Ganges, Godagaree alone excepted, have been extensive. Singra and Nattore have also received largely from outside. Prices are gradually falling. There was a report, when prices rose suddenly in the end of July, that the supplies at Dacca were failing, and that the merchants were closing their stores; but subsequent large and continued importations soon removed this idea and caused the prices to fall. They range at present from 10 to 15 seers (80-tolah weight) per rupee. The highest of these prices (10 seers) prevails at some of the marts in Tannore, Manda, and Bagmara; while in Singra and Beauleah rice is procurable at 15 seers. In Manda potatoes are selling at 22 seers 8 chittacks per rupee. The aous crop has been cut in several parts of the district, and the rice is coming into the markets. Mr. Clay reports that it is selling at Runbagha at 20 seers per rupee. There has been a decided insufficiency of rain. The weather has been unusually clear for this time of year. This, though advantageous for the silk bund, has not improved the prospects of the amun rice crop, regarding which fear has been expressed by many. After the first rise, the water in the rivers sank very low, but the Ganges has since risen gradually, and is now higher than the highest level which it attained in the first rise. This gradual rise is good for the deep-water rice. For the transplanted rice in the Bhurind and the north of Singra, rain is much wanted; and unless there is a more plentiful rainfall hereafter than there has been lately, it will suffer greatly. Jute has been cut in the north of the district, and the Sub-Divisional Officer of the North Bhurind reports very favorably on it. All other crops in the ground promise well. Mr. Manisty reports that maize is ripening in his sub-division, "and has afforded relief to not a few persons; but the greater part of it will not be ready for another ten days or so. Poultry has become scarce in most parts owing to the Mussulman population having lived in an unusually large measure upon it this year. I am informed that field-coolies are paid a considerable portion of their wages in poultry, the ryots not having the means to pay the whole in rice."

The condition of the people continues the same. In the south and south-east of Tannore, in Bagmara, the north of Pootea and Beauleah thanas, distress is undoubtedly severely felt by many. The numbers at the poor-houses in this part are still large, but they have been considerably reduced at Khooshadanga, where at one time they were enormously high. That distress is really more severe in the parts above specified than it was a month ago, is certain; that it is acute, is proved by the fact that men, women, and children seek eagerly for work for even half a seer of rice daily. The children have now in many places to dive for kunker, still they do dive for it, and bring it to the centres. Men who were getting 13 chittacks of rice and pice for dall, salt, &c., were told that they would now only get 8 chittacks for working on the roads, &c; several refused at first, but in two days returned and begged to be allowed to work for even half a seer a day. Facts like these prove indubitably that distress is severe. It may seem strange that these people, who were not so distressed when prices were higher, and when prospects were not so good, have now suddenly fallen into great distress at a time when prices have fallen and rice is plentiful; but it is a fact, and the reason is, first, that private stocks have been exhausted, jewels have been pledged, and there is no money to buy rice, even though it should fall to 30 seers per rupee. Again, the part of the country in question is noted for its silk; cocoons are raised there in sufficient quantities to supply not only the neighbouring factories, but those also at a considerable distance. The price of silk has fallen enormously, and the price for cocoons has fallen accordingly; a man now gets one rupee where before he got two. The silk bunds have not been good this year, and the people have consequently suffered. The aous crop is also more backward in this part than elsewhere, but I trust that when it comes in our poor-houses will be cleared. There has been an increase in crime, but only in a trifling degree, as compared with the corresponding portion of last year, and a decrease as compared with 1872. There have been no cases of starvation.

B.—Relief Works.
C.—Transport. } See statements.

D.—Storage of Government Grain.

The golas having issued the greater part of their stocks, it has been easy to carry out the Government orders regarding ventilation. There has been no heating, and I trust that no injury will be sustained from this source.

E.—Advances and their Results.

Rupees 3,966-8-3 have been repaid out of the advances made to dealers to import rice

F.—Charitable Relief.

See statements and remarks above.

Crime Return of the Rajshahye District.

		Rajshahye.
Dacoity—		
(Headings 30 and 31 of Crime Return AI.)	Month of July 1874 ...	1
	" 1873 ...	Nil.
	" 1872 ...	1
Robbery—		
(Headings 32 and 33 of Crime Return AI.)	Month of July 1874 ...	Nil.
	" 1873 ...	Nil.
	" 1872 ...	Nil.
Thef—		
(Heading 43 of Crime Return AI, excluding Cattle-theft.)	Month of July 1874 ...	107
	" 1873 ...	56
	" 1872 ...	68
House-breaking—		
(Headings 35, 36, and 42 of Crime Return AI.)	Month of July 1874 ...	66
	" 1873 ...	107
	" 1872 ...	112
Total of all four cases ...	Month of July 1874 ...	174
	" 1873 ...	163
	" 1872 ...	181

Beauleah,

The 10th August 1874.

W. F. Fagan, *Lieut.-Col.*,

District Superintendent of Police.

G.—Financial Results.

	Rs.	A.	P.
Total expenditure as shown in the last narrative ...	2,37,196	14	1
Details of the above—			
Advanced for the conveyance of Government grain ...	1,93,264	6	3
Advanced for storage of Government grain ...	1,589	12	9
Grant-in-aid to charitable relief ...	8,926	13	0
Paid on account of contribution to District Relief Fund ...	465	0	0
Salary and deputation allowance ...	12.224	15	3
Advanced for purchase of gola materials ...	9.453	0	0
Advanced for relief work ...	1,873	12	0
Expended for relief work ...	3,005	0	0
Tentage and travelling ...	340	1	8
Advanced for purchase of seed for free distribution ...	600	0	0
Contingencies ...	745	0	0
Package ...	229	15	6
Permanent advance ...	4,300	0	0
Expended during the fortnight—			
Permanent advance ...	600	0	0
Package ...	157	14	3
Miscellaneous ...	78	5	1½
Contingencies ...	34	8	0
Storage of Government grain ...	1,119	1	0
Tentage and travelling allowance ...	542	14	9
Transport of Government grain ...	4,730	5	5
Salary and deputation allowance ...	1,088	6	11
Total ...	8,351	7	5½
Total expenditure as shown in the last narrative ...	2,37,196	14	1
Grand Total ...	2,45,548	5	6½

N.B.—Advances made to railway engineers on their cheques have been excluded under instructions from the Government of Bengal.

Statement showing Operations of Charitable Relief in the Rajshahye District during Fortnight ending the 8th August 1874.

Names of Sub-Divisions.	Names of Poor-houses.	Number of persons relieved daily. Gratuitously.	Doing light work.
Sudder Sub-Division ...	Beauleah ...	1,146	120
	Khooshadanga ...	7,070	5,982
	Panunugger ...	1,867	4,281
	Burgachee ...	139	3,980
	Sardah ...	253	119
	Gahinpore ...	1,009	.....
	Beehmaria ...	1,890	4
	Aranee ...	993	.....
	Tahirpore ...	3,373	5,218
	Nowhatta ...	137	
	Pooteah ...	No return has been received.	
	Madareegunge ...		
North Bhurind Sub-Division ...	Nurullabad ...	25	28
	Shalpore ...	131	35
	Narnpara ...	64	96
	Bamungram ...	82	92
	Dasatina ...	64	53
	Kusamba ...	38	52
	Shabai ...	102	173
	Chandunugger ...	67	83
	Bandaikhara ...	13	39
	Backbil ...	63	79
	Bagmara ...	403	107
	Haludghur ...	536	168
	Hajinugger ...	70	42
	Kour ...	3	179
	Bhapela ...	8	1
	Mulliepore ...	3	16
	Thackerparah ...	.....	150
	Panlparah ...	.....	71
	Fehgram ...	.....	39
	Bygacha ...	.....	38
	Khalja ...	.....	95
	Relief given through village munduls ...	98	.....
South Bhurind Sub-Division* ...	...	4,328	3,484
Nattore Sub-Division ...	Nattore ...	364	58
	Rimbagha ...	247	20
	Sbingrah ...	62	3
	Chabakhali ...	195	19
	Pathalghara ...	498†	.....
	Teroil ...	173	2
	Harah ...	71	10
	Kashimpore ...	52	16
	Barrigaon‡ ...	.....	.....
	Karachmaria ...	18	13
	Total ...	25,655	25,092

* The sub-divisonal officer has not reported separately the number of persons relieved at each poor-house.

† These figures show an average of 26 days from 6th to 31st July. No later returns have come in.

‡ The average number of persons daily relieved at this poor-house is 289. The sub-divisonal officer has not reported separately what number receives gratuitous relief, &c., what number works in return.

Statement showing the Storage and Consumption of Government Grain in the Rajshahye District during the Fortnight ending the 8th August 1874.

1	2	3	4	5	6	7	8	9	10	11
NAMES OF CIRCLES.	Date for which figures are given.	Total allotment of Government grain.	Quantity of grain stored, exclusive of grain transferred to other districts.	CONSUMPTION OF GOVERNMENT GRAIN UP TO DATE.					Estimated grain receipts of the ensuing fortnight.	Estimated grain expenditure of the ensuing fortnight.
				By sale to the public or to laborers.	By gratuitous distribution in any shape.	By advance to ryots.	By payment in kind to laborers.	Total.		
		Mds. S. C.	Mds. S. C.	Mds. S. C.	Mds. S. C.	Mds. S. C.	Mds. S. C.	Mds. S. C.	Mds.	Mds.
Sudder Sub-Division	8th August 1874	19,500 0 0	19,461 4 0	1,148 4 10	25,644 16 0	1,942 34 0	2,152 13 0	30,887 27 10		
South Bhurind Sub-Division ...		13,866 0 0	13,629 29 0	827 3 6	6,949 30 4	1,875 20 0	1,910 6 8	11,562 20 2		
North Bhurind Sub-Division ...		24,407 5 0	24,033 11 4	1,111 22 13	14,550 22 0	537 0 0	418 22 12	16,617 27 9		
Nattore Sub-Division		28,426 35 0	28,426 35 0	220 7 15½	760 26 3½	.....	142 22 14	1,123 17 1		
Total ...	.....	86,200 0 0	85,550 39 4	3,306 38 12½	47,905 14 7½	4,355 14 0	4,623 25 2	60,191 12 6		

NOWGONG.

Receipts.—Nil.

Despatches.

Date of despatch.	To whom despatched.	Bags.	Weight.		
			M.	S.	C.
24th July 1874	Girish Chandra Lahori	208	200	0	0
Ditto	F. F. Grant, Sahebgunge	344	500	0	0
26th ditto	Ram Mohun Chuckrovarti	31	30	0	0
27th ditto	Ditto ditto	18	17	0	0
28th ditto	Grish Chundra Lahori	184	200	0	0
30th ditto	Alim Fakeer	11	10	0	0

GODAGAREE.

Receipts.—Nil.

Despatches.

Date of despatch.	To whom despatched.	Bags.	Weight.		
			M.	S.	C.
26th July 1874	Nilpore from Dinagepore reserve	400	800	0	0
Ditto	Transferred to Beauleah from Dinagepore reserve	300	600	0	0
28th ditto	Ditto ditto ditto	315	630	0	0
Ditto	Nilpore by 3 boats	1,250	2,500	0	0
29th ditto	Ditto	765	1,530	0	0
Ditto	Overseer, P. W. D.	8	5	0	0
Ditto	Beauleah from Dinagepore reserve	1	2	0	0
31st ditto	Jadu Nath Sen	5	10	0	0
3rd August 1874	Overseer, P. W. D.	10	20	0	0
4th ditto	To Beauleah from Dinagepore reserve	300	600	0	0
Ditto	Raigunge ditto	500	1,000	0	0
Ditto	Ditto ditto	250	5 0	0	0
5th ditto	Transferred to Beauleah from Dinagepore reserve.	300	600	0	0
Ditto	Overseer, P. W. D.	6	10	0	0
Ditto					

SAHEBGUNGE.

Receipts.—Nil.

Despatches.

Date of despatch.	From whom despatched	Bags.	Weight.		
			M.	S.	C.
30th July 1874	Store-keeper, Bagmara	807	995	0	0
2nd August 1874	Ditto	654	1,005	0	0

LALLPORE.

Receipts.

Date of receipt.	From whom received.	Bags.	Weight.		
			M.	S.	C.
2nd August 1874	Store-keeper, Beauleah	150	292	18	0

LALLPORE.

Despatches

Date of despatch.	To whom despatched.	Bags.	Weight.		
			M.	S.	C.
2nd August 1874	Sreekristo Moitra	53	102	2	13

BEAULEAH.

Despatches.

Date of despatch.	To whom despatched.	Bags.	Weight. M.	S.	C.
28th July 1874	Khooshadanga	111	217	14	0
Ditto	Sahebgunge	10	20	0	0
Ditto	Baneshur	13	25	0	0
Ditto	Khooshadanga	147	282	26	0
Ditto	Sardah	26	50	0	0
Ditto	Advance	15	30	20	0
29th Ditto	Khooshadanga	105	211	12	0
Ditto	Sarfatulla Sircar	26	50	0	0
Ditto	Khooshadanga	116	288	28	0
Ditto	Mr. Wilcox	100	200	0	0
Ditto	Advance	7	14	0	0
31st Ditto	J. J. O'Flaherty for Benesur	13	25	0	0
Ditto	Khooshadanga	124	245	36	8
1st August 1874	Ditto	129	254	3	8
Ditto	Lallpore	150	300	0	0
Ditto	Pannanugger	98	190	29	0
Ditto	Chowkidar	2	3	0	0
Ditto	Nowhatta	13	25	0	0
Ditto	Executive Engineer...	26	50	0	0
2nd Ditto	Pannanugger	156	309	11	0
Ditto	Shahebbazar...	10	20	0	0
3rd Ditto	Executive Engineer	15	25	0	0
Ditto	Khooshadanga	172	338	22	0
4th Ditto	Ditto	81	161	18	0
Ditto	Executive Engineer	25	50	0	0
Ditto	Nowhatta	25	50	0	0
Ditto	Beauleah	25	50	0	0

BEAULEAH.

Receipts.

Date of receipt.	From whom received.	Bags.	Weight. M.	S.	C.
28th July 1874	Godagaree	316	632	0	0

NOWGONG (NORTHERN BENGAL STATE RAILWAY DEPOT).

Despatches.

Date of despatch.	To whom despatched.	Bags.	Weight. M.	S.	C.
27th July 1874	Not stated in the returns.	40	76	12	0
1st August „		24	45	22	0
2nd ditto		16	28	20	0

No. 799.

B.—Statement showing the Number of Men, Women, and Children employed on Works in the District of Rajshahye under the Executive Engineer, Rajshahye District, during the Week ending Saturday, the 1st August 1874.

Serial number of work.	Name of Work.	Length of road, &c.	Number of Persons employed on each work daily.																							How long work is likely to give employment.	Remarks showing proportion of work-people who are earning full rates and doing full work for their sex and age.	Grain.		
			Sunday, 26th July.			Monday, 27th July.			Tuesday, 28th July.			Wednesday, 29th July.			Thursday, 30th July.			Friday, 31st July.			Saturday, 1st August.			Total.					Rate of rice.	Bazar.	
			Men.	Women.	Children.	Men.	Women.	Children.	Men.	Women.	Children.	Men.	Women.	Children.	Men.	Women.	Children.	Men.	Women.	Children.	Men.	Women.	Children.	Men.	Women.	Children.				Name.	Distance.
10	Byah road	7	185	16	5	183	16	9	195	20	7	194	21	7	189	16	8	185	16	8	182	15	8	1,313	120	52	10th Sept. ...	Metalling road	Government rice from 12 to 14 seers per rupee.	Byah ...	2 miles.
11	Nattore road	30	150	...	5	150	...	5	180	...	8	184	...	9	199	...	7	52	...	...	202	...	6	1,117	...	40	1st „ ...	Three-fourths would not work on the road.		Beroldah ...	Ditto.
2	Dinagepore road	10	40	25	...	51	30	...	88	23	...	20	...	...	87	3	...	54	7	...	50	3	...	390	91	...	September ...	Laboring class (Boonas)...		Sultangunge...	Ditto.
1	Maldah road	8	42	11	...	25	12	...	39	9	...	22	12	...	29	11	...	33	13	...	35	14	...	225	82	...	Ditto ...	These men would not work in ordinary years.		Ditto ...	Ditto.
5	Godagaree road	20	21	...	...	20	4	...	40	6	...	41	5	...	35	2	...	32	7	...	43	8	...	241	32	...	.....	Ditto ditto ...		Premtolli.	
13	Pubna road	22	28	...	...	26	...	...	30	...	...	32	...	...	30	...	...	30	..	..	32	...	...	208	...	...	September ...	Laboring class.			
Minor works.	Saipara road, 1st section...	...	33	...	...	26	...	...	39	...	...	34	...	...	39	...	...	27	...	...	23	...	...	221	...	...					
	Tank at Saipara	...	131	...	...	127	...	...	102	...	...	75	...	...	47	...	...	91	...	...	90	...	..	663	...	...					
	Cutting canal at Burgachee.	...	61	...	...	59	...	...	87	...	...	61	...	...	62	...	..	116	..	...	115	...	...	561	...	...	... ..	On all works laborers are paid by grain only.			
	Total number employed...	...	691	52	10	676	62	14	800	58	15	663	38	16	717	32	15	620	43	8	772	40	14	4,939	325	92					

BEAULEAH,
The 5th August 1874.

J. J. O'FLAHERTY,
Executive Engineer, Rajshahye District.

No. 833.

B.—Statement showing the number of Men, Women, and Children employed on Works in the District of Rajshahye under the Executive Engineer, Rajshahye District, during the week ending Saturday, the 8th August 1874.

Serial number of work.	Name of Work.	Length of road, &c.	Number of Persons employed on each work daily.																							How long work is likely to give employment.	Remarks showing proportion of work-people who are earning full rates and doing full work for their sex and age.	Grain.		
			Sunday, 2nd August.			Monday, 3rd August.			Tuesday, 4th August.			Wednesday, 5th August.			Thursday, 6th August.			Friday, 7th August.			Saturday, 8th August.			Total.					Rate of rice.	Bazar.	
			Men.	Women.	Children.	Men.	Women.	Children.	Men.	Women.	Children.	Men.	Women.	Children.	Men.	Women.	Children.	Men.	Women.	Children.	Men.	Women.	Children.	Men.	Women.	Children.				Name.	Distance.
10	Byah road	7	202	12	16	200	16	15	204	15	18	221	16	14	217	18	15	198	15	18	223	16	18	1,465	108	114	10th Sept. .	Metalling road	Government rice from 12 to 14 seers per rupee.	Byah Hât ...	2 miles.
11	Nattore road	30	197	...	7	184	...	5	287	...	5	182	...	8	208	...	6	299	...	5	279	..	5	1,636	...	41	1st „ ..	Three-fourths would not come on the road.		Beroldah ...	Ditto.
2	Dinagepore road	10	80	7	...	73	5	...	54	8	...	53	13	...	54	6	...	46	15	...	39	17	...	399	71	...	September ..	Laboring class (Boonas) .		Sultangunge	Ditto.
1	Maldah road	8	27	15	...	37	16	...	20	16	...	40	9	...	21	5	...	21	...	..	27	13	...	193	74	...	Ditto	These men would not work in ordinary years.		Ditto ..	Ditto.
6	Godagaree road	20	22	4	...	38	8	...	37	9	...	17	6	...	37	7	...	19	7	...	20	4	...	190	45	...		Ditto ditto .		Premtolli.	
13	Pubna road	22	30	...	...	28	...	...	...	...	...	30	...	...	25	...	...	...	...	...	..	...	.	113	...	...	Ditto .	Laboring class. .			
Minor works	Saipara road, 1st section	...	75	...	...	36	...	...	28	...	...	30	...	...	19	...	...	45	...	...	49	...	...	282	...	...					
	Tank at Saipara	...	75	...	...	94	...	...	125	...	...	129	...	...	102	...	...	135	...	..	159	..	..	819	...	...					
	Canal at Burgachee ...	...	31	...	...	37	...	...	26	...	...	43	...	...	58	...	...	61	..	...	47	...	..	303	...	...					
	Enlarging Rajshahye Jail recommittal ward ...	...	6	...	...	1	...	...	1	...	...	1	...	...	6	.	...	1		...	1	...	..	17	...	...	.....	On all works laborers are paid by grain only.			
	Provincial works	...	4	...	...	4	...	...	4	...	...	4	..	...	4	...	.	4	...	...	4	...	..	28	...	...					
	Stock	...	...	...	...	6	...	...	6	...	...	9	...	...	5	...	...	..	...	...	...	...	...	26	...	...					
	Total number employed ...	...	749	38	23	738	45	20	792	48	23	759	44	22	756	36	21	829	37	23	848	50	23	5,471	298	155					

J. J. O'FLAHERTY,

Executive Engineer, Rajshahye District.

BEAULEAH,

The 11th August 1874.

No. 19, dated Rungpore, the 8th August 1874.

Memo. from—E. G. GLAZIER, ESQ., Offg. Magistrate and Collector of Rungpore,
To—The Offg. Secretary to the Govt. of Bengal, Scarcity and Relief Department.

Narrative of scarcity and relief of Rungpore district for the fortnight ending Saturday, the 8th August 1874.

A.—STATE OF COUNTRY.

Market quotations.

	OF 80 TOLAHS WEIGHT PER RUPEE.	
	Last fortnight. Seers.	This fortnight. Seers.
Head-quarters	18	20
Govindgunge, ...	13 to 22	15 to 16
Peergunge	20	20
Sadullapore	20 to 26	20 to 24
Sundergunge	20	20
Molung	20	18 to 22
Mahigunge	20	23
Kumargunge	16	17 to 21
Borobari	13	21
Durwani	12 to 15	24
Kallygunge	14	22

The greater part of the aous rice has been housed, and the harvest has begun on the khair lands of Govindgunge. In the north, at Durwani, the yield is expected to be double the average, and prices have gone down to 24 seers the rupee. Exportation to Serajgunge and Nattore is now busily going on all along the south, and prices have risen in Govindgunge where the trade is most active to 16 seers the rupee, and it is anticipated that there will not be much fall again before the amun is reaped. The markets are now assuming their normal condition, the rates being cheaper in the north, and increasing gradually to the south, where the facilities of exportation exist.

The prospects of the amun crop are less favourable. The rainfall has been deficient, only 1·48 during the fortnight. Everywhere the cry is for rain; transplantation of seedlings is being retarded and some are withering. In low parts, however, there is still water in the fields, and in Dimla, especially, transplantation is actively proceeding. But unless we speedily get rain, we shall have a late harvest in all the high lands to the detriment of the yield, for the people say that rice which is transplanted in Asar yields twice as much as that which is transplanted in Srabun, and the same holds good with respect to Srabun and Bhadra. The dry weather has had one good effect in killing off the caterpillars, which had very generally attacked the young plants. They have not done much damage except in Moheegunge circle, where it is said to have been considerable.

There is little to note as regards the condition of the people. The reaping of the aous is driving away distress in the north at Durwani and Dimla. Pirgunge shews a considerable improvement. The following quotation from the Molung officer's report aptly describes the state of the greater part of the district:—

"Barring their debts to the zemindar, the mahajun and the State, the majority of the people are now in a perfectly good condition, their health as good as usual, their stores full, and their minds free from all anxieties. In some places the people seem so happy that, if a stranger were now to visit the houses of our cultivators, he should certainly be at a loss to perceive that there has at all been a famine in the district. The merry songs, the laughs that indicate a vacant mind, the pleasant pastorals, and the love ditties that now ring the peasants' homes in every village in the evening, are unmistakeable proofs of their light heart and their freedom from all harassing cares of the world."

In the pauper circle of Mahigunge alone the numbers continued large, but the lists are being carefully scrutinised.

B.—RELIEF WORKS.

Daily average number of coolies employed during the fortnight—

CIRCLE.	Men.	Women.	Children.	Total.	On piece work.	On daily wages.	Unenumerated.
Under Executive Engineer ...	68	.....	.....	68	68	.....	.....
Jelalgunge road	44	.....	.....	44	44	.....	.....
Total ...	112	.....	.....	112	112	.....	.....

Baboo Akhoy Kumar Sen of Molung thus reports of the work done under the village group system:—

"Of all circles in the district it was first introduced in this division, and of all parts of my thana, first in Andwah. 34 villages in that Pergunnah were placed under this system,

and the number of labourers averaged about 1,500 per month. The number of village paths repaired or constructed in that pergunnah above is 275. These vary in length from 1 rasi of 87½ cubits to 10 rasis or 875 cubits and from 6 cubits to 3 in breadth. It was next introduced in Shurhatta, where 32 villages were grouped for purposes of better inspection. There we have 58 paths repaired and constructed, the average length of which is 462 yards and average breadth 8 feet.

"The expenditure on these paths did not exceed a few hundred rupees in cash and 2,000 maunds of rice, and considering the agency at our disposal, and the small encouragement given to persons to join the work (the remuneration having been a bare subsistence allowance), we have, I think, every reason to congratulate ourselves at the gratifying results produced by the weak-bodied people, who, till their removal to the villages, were a sort of nightmare to the overseers and the supervising agency, and certainly a great obstacle to the progress of our works on the roads. Besides these roads, 12 bamboo bridges have been constructed by them in Shurhatta, and the work done is certainly creditable to the parties concerned. The work done in Andwa came under my notice on several occasions, and I have always had reason to feel satisfied with their quality."

C.—Transport of Food.

Nothing to note.

D.—Storage and consumption of Government grain.

Divisions.	Dates for which figures are given.	Allotment.	Amounts stored.	Total consumption up to date					Balance.	Estimated grain receipt during the ensuing fortnight.	Estimated grain expenditure during the ensuing fortnight.
				By sale to the public and laborers.	By gratuitous distribution in any shape.	By advances to ryots.	By payment in kind to laborers	Total.			
		Mds.	Mds	Mds.	Mds	Mds.	Mds.	Mds	Mds.	Mds	Mds
A. Govindgunge	25th July 1874	55,000	48,579	20 483	9 386	2,840	4 930	37,639	10,940		
B. Peergunge	4th Aug. "	30,000	34,442	7,916	6,127	13,064	5,883	32,990	1,452		
C. Sadullapore	4th " "	20,000	17,743	6,379	2,326	2,898	5,551	17,154	589		
D. Sundergunge	3rd " "	10,000	6,081	1,898	2,384	418	430	5,130	951		
E. Molung	4th " "	40,000	38,417	12,110	6,236	9,624	9,630	37,600	817		
F. Mahigunge	5th " "	30,000	22,457	2,008	3,592	4,981	1,493	12,074	10,383		
G. Kumargunge	6th " "	5,000	5,821	4,148	1,389	277		5,814	7		15,000
H. Borobari		25,000	12,444	11,641	378	126		12,145	299		
I. Durwani	4th " "	5,000	24,795	21,846	269		241	22,356	2,439		
Rungpore	6th " "	35,000	29,153	23,121	652	3,056	352	27,681	1,472		
Kishoregunge			4 940	4,635	20		285	4,940			
Chillakhal	6th " "	75,000	40,845	32,134			1,135	33,269	7,576		
Kallygunge	5th " "	30,000	12,647	7,477				7,477	5,170		
Total		3,00,000	2,98,364	1,55,796	32,759	37,784	29,930	2,56,269	42,095		

The grain expenditure during the fortnight has been 30,000 maunds, and that for the ensuing fortnight will probably be 15,000 maunds. The disposal of the Cooch Behar reserve is at present under reference. No grain has been found to be heated in any of the storehouses. I have called for detailed reports, and shall notice the subject more at large in my next. I have already reported in my previous narrative that insects had attacked the Borobaree balance, and that I had sold it off locally. I hear now that they have appeared in the 2,000 maunds left unsold at Darwani, and I am apprehensive that the stocks at Chillakhal, Kallygunge, and elsewhere may be attacked in this way. I shall have a special examination made in these stocks, and do what is possible to obviate any damage; but I think it is desirable to sell off all the clean rice at present market rates, and keep in hand only the cargo rice which is less susceptible to attack.

E.—Advances to Private Parties.

	Rs.	As.	P.
For purchase of food ..	7,500	0	0
To zemindars for advances to their ryots	1,50,844	0	0
To jotedars " " "	27,706	0	0
Add advances sanctioned but not taken by the parties	19,700	0	0
Total	2,05,750	0	0

The work of advancing grain is still actively going on in Mahigunge and Peergunge. In Sadullapore and elsewhere it is being brought to a close. The total amount advanced by the statement is 37,784 maunds, but in addition advances of 6,000 maunds have been arranged for, but the grain has not yet been delivered.

F.—Charitable Relief.

(Prepared by the District Relief Officer.)

The closing of the last private relief centre was reported in the previous narrative. During this fortnight six Government public food relief centres have have been dispensed with, leaving thirteen still open. The majority of these will probably not be retained beyond the next fortnight. In Govindgunge charitable relief has been entirely stopped, except west of the Kuratoya, and there enquiries are being made in order to effect a further reduction.

In Mahigunge a large number still remains; clothes have been given to 322 people.

In Molung Rs. 1,100 have been expended in the distribution of clothing, and charitable relief has ceased there with the exception of the village light work, which also it is intended to bring to a close during the ensuing fortnight. The total number is 10,980 against 16,154 in the last return, shewing a reduction of 5,174. The returns of the expenditure on charitable relief, in Form A, have not yet been received from the relief officers. The statement will be submitted as soon as possible.

(MEAN.)

Statement showing the daily progress of charitable relief for the fortnight ending 8th August 1874.

1	2	3	4	5	6	7	8	9
DIVISIONS.	Government centres.	Number relieved at Government centres.	Home relief by distribution of grain on ticket system.	Home relief with employment by cotton.	By donation of food and money.	Weaving and husking, &c.	Village light work.	Total.
A. Govindgunge	3	236	53		...	6	2,727	3,022
B. Peergunge	1	24	181	28	363	.....	2,261	2,857
C. Sadullapore	2	120	73	...	950	51	160	1,354
D. Sundergunge	..	...	...	.....	.....	...	...	...
E. Molung	..	...	...	.....	.....	.	1,231	1,231
F. Mahigunge	3	132	1,724	113	58	...	.....	.....
G. Kumargunge	.	...	64	.....	.	. ..	.....	64
H. Borobaree	...	..	.	....	. .	. ....	. ....	.....
I. Durwani	1	280	.	...	.....	. ...	.. ...	280
Head-quarters	1	5	..	.	...	. .	. ...	5
Dimla	1	83	..	.	.. .	... .	.....	83
Juldhaka Ghoramarah	1	57	..	...	.....	.	. ...	57
Total	13	937	2,095	141	1,371	57	6,379	10,980

G.—FINANCIAL RESULTS.

	Rs.	A.	P.
Total expenditure from the district and sub-divisional Treasury as shown in the last narrative	7,68,967	7	3
Expenditure during the present fortnight	.....		
Total ...	7,68,967	7	3
Deduct refund from the Govindgunge division	55,000	0	0
Net balance ...	7,13.967	7	3

1903, dated Bogra, the 10th August 1874.

From—E. J. BARTON, Esq., Offg. Magistrate and Collector of Bogra,

To—The Secretary to the Government of Bengal, Scarcity and Relief Department.

I HAVE the honor to submit the fortnightly narrative of relief operations which is now due.

CONDITION OF THE COUNTRY AND PEOPLE.

2. The improvement which I have previously reported in the condition of the country and people still continues. The principal agricultural operation has been the transplanting of the amun crop, and the season hitherto has been favorable for it. Up to date, I should estimate the proportion of amun which has been planted and is in the ground at nine-tenths of the whole. The rainfall during the past fortnight has amounted to 3 12 inches. It has been somewhat deficient for the time of year, and this deficiency is shown in the great subsidence of the water level in rivers and tanks throughout the district. However, I am glad to be able to report that the comparative dryness of the last fortnight has as yet done no injury either to the *aous* or the young amun. In fact, the *khiar* soil of this district retains moisture so long that many ryots have told me the young amun would not be materially injured if we had no rain for another eight days. The aous has ripened well, and the outturn of grain has come up to the great expectations which were formed of it. The aous rice is being now extensively cut, and is finding its way into the markets in very large quantities. As I anticipated, its effects upon the selling price of food has been very great. In many parts of the district the new aous rice has been selling at from 18 to 24 pucka seers the rupee. As was to be expected, this great cheapening of the price of food in the local bazars has still further diminished our sales of Government grain to the public.

3. I append, in the margin, a statement of prices of rice during this fortnight and the last. The low figures are the quotations for old and seasoned rice. The high figures are the quotations of the new *aous*. This latter as a food grain is not held in such estimation by the people as old amun rice, which partly accounts for its comparative cheapness. During this fortnight many boats from Rajshahye and other districts have appeared in our rivers seeking cargoes of rice. There can be no doubt but that a good deal of the *aous* will be exported.

Name of Circle.	Last fortnight.	This fortnight.
	Seers.	Seers.
Bogra	12 to 15	12 to 24
Shibgunge	15 „ 17	14 „ 22
Sherpore	14 „ 20	14 „ 20
Adumdighi	12 „ 14	15 „ 17½
Panchbibi	12	15
Khetlal	12 to 13½	14 to 16

Relief Works.

4. As I reported in my last fortnightly narrative, these have been entirely stopped. During this fortnight the operation of giving a subsistence allowance in rice to the laborers who were turned off our works was continued, and has now been completed. The expenditure of grain in this direction will be shown under the head of gratuitous relief. The supervisors and other subordinate establishment which the Executive Engineer entertained, have been discharged. The works have been closed, and no bad results have followed; there has been no demoralization of the laboring population. This fact has been proved by the singular activity with which agricultural operations have been prosecuted universally throughout the district during the past fortnight.

5. The most important operation during this fortnight has been the completion of the payment of a subsistence allowance to the thousands who were turned off our roads. I find that during the period under review 15,615 persons received this payment at the Bogra gola, where the large quantity of 15,598 maunds of grain was distributed to them. This large total of persons was composed of the following, viz., (*a*) chiefly laborers on works under the Executive Engineer; (*b*) laborers on works under the relief officers direct; (*c*) inefficient laborers, chiefly aged persons, who had been turned off the roads in previous months with an allowance of from 15 to 20 seers of rice each, to whom it was found necessary to give another advance of grain.

6. The laborers who were thus turned off, and to whom these subsistence allowances were given, were, to judge from their external appearance, exceedingly poor. Very many were helpless, from age, or nearly so. In apportioning the grain allowance, the principles referred to in paragraph 11 of my last fortnightly narrative have been observed. The average amount given to each is below one maund.

Transport and Storage of Government Grain.

7. There is really nothing to narrate under this head this fortnight. I have ordered to transfer 20,000 maunds of my stock to the district of Rajshahye, and steps already been taken to effect this. There have also been movements of grain from the re at Chandanbasia to Bogra, and from Bogra to the interior golas. The heavy expendit Government grain which has characterized the last three fortnights has very mat diminished our stocks in many of the interior golas. I shall be careful to see, however a reserve is maintained to meet the reappearance of the scarcity, which I fully expect i end of September or beginning of October, when the effect of the excellent *aous* harves the markets will probably cease.

8. As our relief works are now finally and completely closed, and as the conditio country is steadily improving, I have been diminishing the numbers of my interio In the Sudder circle no less than six subsidiary golas have been shut up, and their e ment discharged. Many of the smaller golas in the Panchbibi circle have been em they will not be refilled. It is my wish to have a stock of grain at only one or t places in each circle, so as to be ready for a reappearance of the scarcity, should suc

9. *Sales of Government grain to the public.*—In the 19th paragraph of my last narrative, I expressed an opinion that there would be no appreciable increase in th Government grain sold to the public, even under the relaxed rates sanctioned by Commissioner, because the prices of country rice were easy, and were daily opinion has been confirmed by the r in the margin the figures of the sales night and also for last fortnight; of country rice is selling at the quot present prevail in the bazars everyw possibly sell the Government grai

Names of Circles.	Amount sold last fortnight.	Amount sold this fortnight.
	Mds. S. C.	M. S. C.
Bogra	421 11 12	110 2 4
Adumdighi	1,163 39 14	399 10 4
Sherpur	332 14 12	88 39 12
Shibgunge	354 38 8	275 32 0
Khetlal	133 38 13½	253 22 14½
Panchbibi	1,060 36 14	3,347 16 4
Total ...	3,467 20 9½	3,475 3 6½

10. Steps have been taken to and mahajans of Nattore in Rajsh at which we will sell them our gra and Chandanbasia. Some Nattor come in and made considerable do not, however, appear in the a

11. *Rice Loans.*—This form of relief has been so very actively prosecuted during previous fortnights that there remain but few deserving persons to whom loans of grain have not been given. The *aous* harvest, and the consequent great increase which has taken place in the food supply of the country, have further diminished the necessity for working this form of relief. In the margin are given figures which show the loans for the past and this fortnight. In future fortnights there will probably be a great diminution of grain expenditure under this head. I also do not consider that there is now any necessity for prosecuting loans with the energy and activity which have distinguished past fortnights, for there has been a very great amelioration in the condition of the country and the food supply of the inhabitants. Moreover, the available balance of grain at my disposal has fallen low, as is shown in the margin. With even a contracted expenditure, a good deal of this, 63,000 maunds, will certainly disappear before the time when I think a temporary return of the scarcity is highly probable. I shall therefore enter upon a policy of economizing my stocks.

Names of Circles.	Amount lent last fortnight.	Amount lent this fortnight.
	Mds. S. C.	Mds. S. C.
Bogra	3,198 38 0	7,957 32 0
Shibgunge	912 26 0	188 19 0
Sherpur	1,461 10 0	1,480 20 0
Khetlal	4,130 7 4	379 1 0
Panchbibi	5,2 1 12 10	1,686 28 0
Adumdighi	4,973 13 0	1,284 30 0
Total ...	19,877 26 14	12,977 10 0

	Mds.	Mds.
Total originally stored for use in this district		2,58,390
(*a*) Total expenditure up to about the 5th instant	1,64,950	
(*b*) Ordered to Rajshahye by the Lieutenant-Governor	20,000	
(*c*) Probably destined for Goalundo ...	10,000	
		1,94,950
Approximate available balance for use in the district ...		63,440

12. GRATUITOUS RELIEF AND THE PAYMENT OF SUBSISTENCE ALLOWANCE TO LABORERS TURNED OFF THE ROADS.—The annexed figures show what has been done in this direction during the fortnight under report :—

NAMES OF CIRCLES.	LAST FORTNIGHT.		THIS FORTNIGHT.	
	Number relieved.	Expenditure of grain.	Number relieved.	Expenditure of grain.
		Mds. Srs. Chs.		Mds. Srs. Chs.
Bogra	14,154	10,513 8 0	27,767	15,667 39 8
Adumdighi	5,206	1,520 17 0	6,001	1,475 13 11
Sherpore	7,464	895 39 0	6,549	742 7 14
Panchbibi	1,645	1,428 36 0	2,686	1,421 32 5
Khetlal	699	3,054 2 0	7,208	727 31 8
Shibgunge	5,946	4,191 27 0	1,066	2,276 17 0
Total ...	35,114	21,604 9 0	[illegible]	22,311 22 1

13. By far the greater portion of this grain expenditure represents the payment of stence allowance to laborers who were turned off our works. As I have already ined, this operation was continued into the present fortnight. It has, however, been now y concluded. I have already discussed this expenditure in paragraphs 4, 5 and 6 of my nt narrative, and in paragraphs 7 to 14 of my last fortnightly narrative. There does not n more for me to say here.

4. *Relief by spinning and weaving.*—There is almost nothing to say under this head. The marginal figures show what has been done. The number thus relieved is daily diminishing, as was to be expected, from the continued improvement in the state of the country.

Names of Circles.	Number relieved last fortnight.	Number relieved this fortnight.
... ...	1,643	17
... ...	2,205	356
... ...	119	72
... ...	177	325
... ...	433	357
... ...	318	94
Total ...	4,895	1,221

15. I think the time has now come when we may safely discontinue this form of relief altogether. It is an expensive mode of administering relief. The raw material (cotton and jute) is costly, and is generally worth more than the manufactured articles which we get back from the people. The cotton thread and yarn, by women, is very inferior, and is unsaleable. They cannot make better. In fore English cloth had supplanted the native manufactures, the Musulman stern Bengal were famous as spinners of yarn and thread. Our late experience hat the art is forgotten. Machine-made yarn and thread have supplanted the icles. Altogether, I think that this form of relief should now stop, for it is are doing little good with it, and the articles we get back are useless upon our therefore issued the following instructions to circle officers :—

he time has now come when we may curtail or shut up altogether our relief d cotton.

will do this according to the best of your discretion. If you think that this ould be continued a little longer, by all means continue it. If you think that cessary, I beg you will discontinue it.

Pages 2917 to 2920 missing

F.—Charitable Relief.

Five hundred and four persons were gratuitously relieved during the fortnight; orders have been issued to stop all future grants. Had we trusted to the sub-committees, there would have been still many on our lists. As an experiment, I directed the sub-committee at Pubna to stop supplies for a week, directing them at the same time to keep an eye on the late recipients. The result was much what I expected; no complaints were received till the day for again giving out supplies came round, but as they all appeared in good health, and well fed, they were again dismissed grainless, and with no bad results. This, together with the fact that in the flooded part of the country no such relief could be granted (the recipients being unable to come to the sub-committee depôt) for more than a week, and that no ill consequences resulted from this stoppage, determined me to put a stop everywhere to gratuitous relief. The sub-committees will, however, keep a strict watch that no suffering is caused, but I am convinced that no complaints will be received. Distress being now over, I propose, with the sanction of the Commissioner, to report monthly only in future, unless during the next fortnight my present orders have to be countermanded.

G.—Financial Results.

No private subscriptions promised or realized during the fortnight. Reminders have been sent to the several subscribers, as well as to the sub-committees, for speedy realization of the unrealized subscriptions.

Expenditure as detailed below—

	Rs.	A.	P.
* Advanced to the Secretary to the Town Committee for making a road in the Municipality	225	4	9
Deputation allowance to Missir Shaik for accompanying the Native Doctor in Ryegunge	3	8	0
Relief Committee's office contingencies	30	0	0
Pay of 6 supervisors for July 1874	256	6	9
Pay of 4 road sirkars for July 1874	25	15	9
Wages of a carpenter for making 2 beaters	0	10	0
Contingencies of a supervisor for July 1874	1	0	0
Pay of relief clerk and Government gola-keeper for July 1874	90	0	0
Total	632	13	3

1	2	3	4	5	6	7	8	9	10	11
				Total consumption of Government grain.						
Name of circles.	Dates for which figures are given.	Allotment.	Stored.	By sale to the public and laborers.	By gratuitous relief.	By advances to ryots.	For payment in kind to laborers.	Total.	Balance.	Estimated grain expenditure during the ensuing night.
			M. S. C.		M. S. C.	M. S. C.	M. S. C.	M. S. C.	M. S. C.	
Pubna	26th July to 7th August 1874.	1,000	994 1 8	...	.....	.....	.....	.....	.....	.....
Dulai	14th July to 7th August 1874.	500	619 5 0	...	71 15 0	415 16 8	79 3 1	565 34 9	53 10 7	...
Bera	17th May to 7th August 1874.	...	45 10 1	...	41 10 1	.....	.....	41 10 1	4 0 0	...
Chatmore ...	14th June to 7th August 1874.	796-1	776 30 0	...	88 20 30	.....	688 9 4	776 30 0	.....	

Fourteenth Fortnightly Narrative of Scarcity and Relief in Serajgunge Sub-division fro July to 5th August 1874.

A.—State of the Country.

The aous harvest has been nearly completed during the present fortnight, and the which would have been 14 annas, but for the flood, has proved about 10 annas. Th also been considerable imports into the Serajgunge bazar; as though our crop has been t that of other districts has been much better. There is therefore in the sub-division stock of rice probably sufficient to carry on the people until the winter harvest. The of the amun rice is good. The rainfall has been 2·60 inches, which is as much as we

There has been a considerable fall in prices. In the following table this app market manner at Serajgunge, where prices are governed by general rather than lo and at Raigunge and Taras, places where no great damage has been done by the f Ullaparah and Shazadpore, where the flood has been destructive, there is no change as even there imports must soon bring down prices to the general level.

* This advance was ordered to be made when there was distress, but by mistake the sum was paid out of the Road mistake which has now been rectified.

Table showing retail price of amun rice—

Station.	Number of seers per rupee according to last narrative.	Number of seers per rupee at present.
	Srs.	Srs.
Serajgunge	13¼	15¾
Ryegunge	12	13½
Taras	10½	11¼
Ullapara	12¾	12¾
Shazadpore	12¾	12¾

As to the condition of the people, it is satisfactory elsewhere, but deplorable in the flooded tracts. In these the destruction of the aous crop has often been complete. Where the ryot has sown jute he can live by its sale, but about half the sufferers have no jute. The importance of the cultivation of this fibre as a preservation against famine has been shewn this season and last. The jute plant resisted the draught of 1873 and the flood of 1874, while the rice in the high lands was dried up by the one, that on the low lands swamped by the other.

B.—Relief Works.

All road work has been stopped during this fortnight.

C.—Transport of Food.

At the request of the Collector of Pubna, I sent him 1,000 maunds of rice on the 25th July 1874.

D.—Storage of Government grain.

The following statement shows the result of our grain operations up to 25th July 1874. It includes all petty purchases made by committees for distribution of cooked food. In round numbers, we have received 12,000 maunds of rice from Government and bought 15,000 maunds ourselves. We have sent 1,000 maunds of this to Pubna and spent 13,500 maunds, so that our stock is hard on the date to which these figures relate; the 25th July was 12,500 maunds or a little more than the Government grant:—

Statement showing the storage and consumption of Government grain in the Serajgunge Sub-distr since the commencement of the operation up to 25th July 1874.

Name of Circle, Serajgunge.

Date for which figures are given, 3rd April to 25th July 1874—

	Mds.	Srs.	Ch.
Total allotment of Government grain	27,382	19	9
Total quantity of grain stored inclusive of grain transferred to other districts	26,382	19	9*
By gratuitous distribution in any shape	10,259	25	3
By advance to zemindars and ryots	2,677	39	0
By payments in ₹ to laborers	570	14	3
Total ...	13,507	38	6
Estimated grain expenditure of the ensuing fortnight	2,000	0	0

The following table shows the transactions in grain between 11th and 25th July 1874:—

	Mds.	Srs.	Ch.
Balance in hand on 11th July including grain in transit, and at Taras sale gola	17,106	37	1
Received during the fortnight	91	7	8
Total ...	17,198	4	9
Expenditure in wages to coolies	43	0	0
Charitable relief	2,545	6	6
Loans to zemindars	150	0	0
" to khas ryots	411	0	0
Balance on the 25th July 1874	14,048	38	3

Our present stock is about equal to uor probable wants.

E.—Advances to private parties and their results.

have stated the amount of advances to private parties for the fortnight for which ts have been rendered in form.

uring the actual fortnight under report the advances made here were—

	Mds.
To zemindars	240
Khas ryots	786
Total ...	1,026

mindars who own flooded tracts, where relief is much wanted, are being pressed to take s. I have hitherto refused to advance grain to any ryots except on our own khas or those settled for a very short period. The flood has been severely felt on the a chur, where there are many khas villages.

e rates for advance to zemindars fixed by the Commissioner are 16 seers per rupee rice, and 14 seers cleaned rice. I think they might now be lowered to 18 seers for and 16 seers for clean rice, as prices have fallen and are likely to continue to fall. To lend at the rate of 14 seers Burmah, and 12 seers cleaned rice. These prices are above ket rates, the quality of the rice being taken into account.

* 1,000 maunds was sent to Pubna.

(F).—Charitable Relief.

During the fortnight 4,282 persons received relief on the ticket system, that is, they got an amount of uncooked grain sufficient to last these 14 days; 133 persons were fed, on a daily average, at the unnochotras, making a total of 4,415 in receipt of charitable relief. The number last fortnight was 5,038, so that there has been a decrease of 623 paupers.

Of these, only 558 reside in the Raigunge circle adjoining Bogra, where the distress was at first keenly felt, but is now almost over Ullapara, which marches with Rajshahye, has to support the remaining 3,724. They generally belong to the flooded tracts. These have been inspected village by village and tickets issued to the infirm, to women and children without protectors, and to others in a similar state of helplessness. When these tickets are presented, we will have a moderate increase under the heading of charitable relief. The zemindars will be asked to assist the able-bodied inhabitants of these villages with loans of grain, which they can obtain from Government for the purpose. List of the villages distressed and of the owners names have been sent to me by the Superintendent of Ullapara circle.

Of the 4,415 in receipt of relief, 1,403 work in jute or cotton for their food. We have a large stock of the product of their work, and find it difficult to get a market for it; 2,452 receive gratuitous relief.

Five hundred and sixty are respectable persons (class D), to whom the rice is advanced as a loan. They get it on ticket fortnightly, and not as the khas ryots in one amount. Their difference is that I believe the khas ryots will repay us, and that if they do not do so willingly they will be compelled to do so, but the respectable persons in distress will never settle the account.

G.—Financial Results of the Fortnight.

Rs. 988-7-6 has been expended during the fortnight as follows:—

	Rs.	A.	P.
Price of raw material for manufacturing cotton, thread and jute twine ...	773	13	0
Repairs of gola	0	4	0
Transit charges	172	14	0
Expenses incurred by sub-committees in the distribution of cooked food ...	29	15	6
Purchase of weights and scales	5	4	0
Office charges	2	5	0
Total ...	988	7	6

Remarks of Magistrate.

Except in the tracts inundated by the late floods, I think we may safely declare all real distress to be over. The number receiving gratuitous relief at Raigunge ought now to be considerably decreased, seeing that rice is now selling there at 13½ seers, and that the amun crops have not been injured by the floods. Importations, too, to the flooded tracts should render it unnecessary very shortly to grant such relief at Ullapara and Shazadpore. The attention of the sub-divisional officer will be called to this.

Pubna,
The 10th August 1874.

W. V. G. Tayler,
Magistrate.

No. 206—S.R., dated Burdwan, the 13th August 1874.

From—C. T. Buckland, Esq., Commissioner of the Burdwan Division,

To—The Secretary to the Government of Bengal, Scarcity and Relief Department.

I have the honor to submit in original the accompanying district narratives for the fortnight ending Monday, 10th August.

2. *Bankoora.*—The postscript to the Collector's narrative states that heavy rain had been reported from all sides, including the north. This makes it unnecessary to offer any further remarks. I was in the north of the Bankoora district on the 5th instant, and was then satisfied that there was no visible cause for apprehension about the coming crops.

3. The statement of charitable relief shews a reduction of the numbers relieved in Class B, from 30,255 to 22,101, and in Class D from 2,863 to 1,605; whilst the numbers under class C, from whom light work is required, have risen from 6,280 to 9,096. This salutary reform is due to the exertions of Mr. Macaulay as relief officer, for so long as Mr. Larminie was left without any European subordinate, it was almost impossible for him to put a sufficient check upon the unscrupulous liberality of the village sub-committees, unrestrained, if not connived at, by the paid native relief officials of Government, whose appointments are dependent on showing as much distress as possible. I believe that within the next fortnight the distress in Bankoora will be reduced to very manageable dimensions.

4. *Beerbhoom.*—The Collector notices the increase of pauperism, which he correctly attributes to the increase of native circle and group relief inspectors, and which will, I hope, be checked when the European relief officers of the district can apply effective supervision. The general condition of this district as regards the prospects of the crops is remarkably good, but there is an exception in the small and extreme north-east corner of Barwan, which adjoins the Moorshedabad district. This unlucky corner of the Beerbhoom district has not been favoured with rain, and is at present in need of active relief, which is being provided by the Collector and by the relief officer, Mr. O'Donnell.

5. The three cases to which the Collector alludes, in which death is attributed to starvation, appear to be palpably false stories, and I think it is unnecessary to offer any further remarks on them.

6. The Collector has omitted to send the usual statement C of the persons employed on public relief works. He will be called on to submit it.

7. The average number of the daily recipients of charitable relief has risen from 24,515 to 31,195. The increase has been chiefly in class B, from 18,429 to 23,897; but there has been a proportionate increase in class C, from 6,076 to 7,298. The entry in class D seems erroneous when compared with the corresponding entry of the previous fortnight.

8. *Burdwan.*—The Collector's narrative is rather meagre, and the report of the sub-divisional officer of Culna is written in exaggerated terms, and the facts are not borne out by what I heard at Burdwan yesterday from the Collector and the district superintendent of police. When the rainfall in the Culna sub-division is 7·22 inches, and the Deputy Collector still wants another heavy shower for the transplantation of the amun rice, he writes nonsense. I fear that he is jealous of the distress and the amount of the relief given in the adjacent sub-division of Cutwa, and he wishes to make out that his wants are as great. I have requested the Collector to give immediate attention to the real state of the sub-division.

9. The Collector received the narrative of the Cutwa sub-divisional officer on 10th instant, and he might have delayed his report for it, or have noticed it in a postscript. The sub-divisional officer states that upon the whole more than half of an average aous crop cannot be expected under the most favorable circumstances, but I must observe that this statement seems to me, according to what I saw and heard at Cutwa, to be ridiculous. The very liberal distribution of Government grain in this sub-division has produced the usual scramble of applicants for advances of grain and charitable relief in any form, and unless European agency is supplied I have no hope that it can be thoroughly checked by the native Deputy Collector and his native subordinates for relief purposes.

10. In writing on charitable relief, the Deputy Collector states that the average attendance at the 29 relief centres in the Cutwa sub-division was 10,716 a day, against 4,757 of the previous fortnight. I quote the following extract from the Deputy Collector's report, which bears out my remarks in the previous paragraph.

"This is owing to a large number of relief-houses being lately opened, and the more detailed inquiries made by the inspectors and ameens in the villages within their groups. In the relief-houses that I have visited, I found that the labour-test was not fully enforced; the labour returned in lieu of rice received being nominal. I have now ordered that a full day's labour should be exacted from all those who are capable of doing work. The greatest obstacle to the enforcement of this labour-test is the action of the sub-committees, who are averse to co-operate with us in this matter and thus lose the good opinion of their neighbours; but I hope to be able to carry it out by the agency of the ameens, who have received strict instructions to supervise all paupers working in relief-houses."

11. With regard to the sale of Government rice, to which the Collector refers in his narrative, I reported demi-officially from Raneegunge that no sales to wholesale dealers had been made, although authorized by the Government telegram dated 1st July. I am under the impression that I spoke to the Raneegunge sub-divisional officer on the subject; but it will be seen from the postcript to the Collector's narrative that he has found that 750 maunds have been sold at Raneegunge. No explanation had been received up to yesterday afternoon, but it is believed that this transaction refers to the payment by the district committee for the Government rice supplied to them for charitable purposes.

12. I beg to call the attention of Government to the Collector's remarks regarding his being held personally responsible by the Controller-General for all advances made by him. The Controller-General might be requested to report upon this subject.

13. The average number of daily-labourers on road-works has risen from 3,334 to 4,566. The total number of persons receiving charitable relief, as shewn in statement No. 4, has risen from 52,771 to 67,895 during the fortnight. The chief increase is in the sudder sub-division of Burdwan and in Cutwa, as I have already noticed. There is a reduction in the Bood-bood sub-division from 34,895 to 32,629, which is remarkable and satisfactory, as it shews that the number receiving relief in this part of the district, where distress was most felt, is susceptible of reduction. I believe that the addition of one or two European officers to the Collector's relief staff, as suggested by me in the last narrative, is most desirable, in order to reduce the recipients of charitable relief to the proper number. The special monthly reports on the fever, which are submitted by the Civil Surgeon through me to Government, shew that the district has this year been more healthy and free from fever up to the present date than it has been for the last four years.

14. *Hooghly.*—The Collector's report is dated the 11th, and there has been up to the 13th some additional rain in heavy showers, which have helped to improve the prospects of the amun crop, which is being planted out as fast as circumstances will permit; and although the season is backward, I think that it is premature to say that the main rice crop is in a somewhat critical condition. If the rain was heavier, we should be told of injury to the aous or early rice crop, which is fair, generally speaking, though patchy, and rather short in the stalk in some fields.

15. The total daily average number of labourers on relief-works is 2,667 in the present fortnight, against 2,768 (not 2,851) in the previous fortnight.

16. The increase under the head of charitable relief is very large the total having risen from 8,194 and 17,768, the chief increase being in class B. The Collector says that much of the increase is doubtless due to insufficient supervision. An experienced European assistant is wanted, but he will do what he can with his present staff. I believe it would be true economy to send to the Collector a good European assistant, if one can be spared. I noticed a few days ago, in reading a police report of a dacoity committed within the municipal limits of Chinsurah, that one of the dacoits, who was luckily caught on the spot, made the following confession. He had been employed as a workman at the Gouripore jute-mills, opposite Hooghly, but finding that he could live for nothing at the Rajah's annochutro near the Hooghly railway-station, he settled there comfortably until he was unfortunately induced to join some other idle friends in a dacoity on a lone woman's house. This story needs no comment.

17. The narratives from Howrah and Midnapore require no remarks here, but I would recommend their publication.

No. 855, dated Bankoora, the 10th August 1874.

From—W. R. LARMINIE, ESQ., Offg. Collector of Bankoora,

To—The Commissioner of the Burdwan Division.

I HAVE the honor to submit my report for the fortnight ending 10th August 1874.

STATE OF THE COUNTRY.

2. The price of rice has risen in the two chief marts, Bankoora and Bishenpore, but has remained stationary elsewhere. The increase in the supply of Government rice for the use of relief centres and for labourers on relief works has lessened the pressure throughout the district. The prevailing rates are given below :—

	Wheat.	Barley.	RICE. Best sort.	RICE. Common ordinary.	Gram.
	S. C.	S. C.	S. C.	S. C.	S. C.
Bankoora	13 0	20 0	10 0	11 4 Coarse. 13 2	13 12
Chatna	13 8	17 8	12 12	13 8	13 8
Bishenpore...	12 8	24 0	10 8	13 0	13 4
Onda	13 0	22 0	11 0	13 0	14 0
Gungajulghatty	13 0	16 0	10 8	11 0	14 0
Burjora	14 8	.....	11 0	12 0	13 0
Saltora	10 0	16 0	10 0	11 0	8 0

3. There have been heavy showers at intervals in the greater part of the district, but in the north the rainfall has not been nearly enough to allow of extensive amun cultivation. In the extreme south also there are some small tracts which have not yet had a sufficient supply of moisture. The aous crop, speaking generally, is unusually fine, and in Chatna the jenar crop is much above the average and is now being harvested. Mr. Macaulay reports very favourably of the appearance of the crops in the south-east of the district, and heavy rain would even now make the prospects elsewhere equally good.

4. Much change cannot yet be expected in the general condition of the people. The advances of grain to the ryots have done immense good, and wherever rain has fallen heavily labourers have found plenty of work. There is a gradual increase in the number of the manufacturing classes requiring aid. The health of the people continues fair, although cases of cholera and small-pox are still reported.

5. One dacoity, not of a very serious nature, has been reported.

6. No cases of death by starvation have come to light.

RELIEF WORKS.

7. The return annexed shows an increase in the number of labourers. The Executive Engineer reports that the daily totals fluctuate according to the weather. When rain holds off the coolies come on the roads, but are drawn off to the fields by a heavy fall. This is satisfactory, as it shows that our rates are not too high. One new road, viz. from Chatna to Sussinia, has been commenced, and the road from Onda to Taldangra is being widened and metalled. The road from Burjora to Beliator will be commenced in a few days, and it is probable that new roads must be opened in pergunnah Moheshra.

ADVANCES TO PRIVATE PARTIES.

8. The total amount of grain advances sanctioned up to date is about Rs. 80,000. This branch of relief operations will shortly be closed, except in pergunnah Moheshra, where it is necessary to go on for a few weeks more.

Transport of Food.

9. Nothing worthy of note under this head.

Storage of Government Grain.

10. Annexed is a statement showing our receipts and expenditure. The supply is now nsfficient to enable us to carry on all our relief operations by means of Government grain. It is of course a matter of difficulty and expense to convey rice to some of the outlying centres, but they are now all being regularly supplied. Captain Grant is now importing at the rate of 2,000 maunds a day, and we will soon be in a position, if necessary, to sell Government grain in pergunnah Moheshra.

Charitable Relief.

11. The numbers relieved are shown below. As I anticipated, there has been a large reduction in the number of persons gratuitously relieved, and considerable increase is shown under heading C. This is due to the efforts of Messrs. Macaulay and Hare, who have been working most successfully. The sub-committees have, as might be expected, shown themselves far too liberal, and in some instances the relief mohurirs have been detected in malpractices, and will of course be duly proceeded against. I have no doubt that my next report will show a still greater reduction, and that the strict enforcement of the labour test will prevent the misapplication of our charitable fund.

P.S.—Since writing the above heavy rain has been reported from all sides, including north.

Statement of Charitable Relief.

1. One central committee.
2. Thirty-eight sub-committees.
3. Thirty-eight.
4. None.
5. Thirty-eight.
6. Statement showing average daily number relieved during the fortnight.

Class B.

	Moheshra.	
1.	Mejia	1,273
2.	Saltora	827
3.	Kusthalia	1,336
4.	Palera	1,026
5.	Tiluri	652
6.	Bakoolia	637
7.	Gogra	787
8.	Dhabon	641
9.	Bankoora	1,077
10.	Rajgram	410
11.	Chatna	149
12.	Arrara	102
13.	Teghoria	130
14.	Susunia	92
15.	Gungajulghattee ...	425
16.	Burjora	523
17.	Dhahoni	182
18.	Koniamara... ...	419
19.	Godardihi	205
20.	Shaharjora... ...	1,301

	Moheshra.	
21.	Onda	1,501
22.	Taldangra	418
23.	Harmasra	121
24.	Amdangra	1,065
25.	Koorpa	748
26.	Lodna	237
27.	Makra	516
28.	Bishenpore	1,007
29.	Joypore	339
30.	Teleshair	258
31.	Choonamoshna	484
32.	Maliara	230
33.	Bankadaha	167
34.	Kolalpushkarini	867
35.	Showlia	721
36.	Ajudhya	493
37.	Bhora	203
38.	Ramsagore	532
	Total ...	22,101

Class C.—Light Work.

Tank-work	1,631
Husking	1,537
Weaving	2,991
Jute-spinning	2,537
Shell-lac	75
Shankari	65
Braziers	245
Carpenter	15
Total ...	9,096

Class D.—Respectable persons in distress obtaining relief.

Men	353
Women	1,015
Children	237
Total ...	1,605

Financial Results of the Charitable Relief Fund

	Class. B.			Class. C.			Class. D			Total.		
	Rs.	A.	P.	Rs.	A.	P.	Rs.	A.	P.	Rs.	A.	P.
Amount expended up to the end of previous fortnight	26,847	6	0	+ 32,786	11	0	+ 3,373	0	0	= 63,007	1	0
Amount expended during this fortnight	7,446	12	6	+ 6,185	10	9	+ 747	4	0	= 14,379	11	3
Total ...	34,294	2	6	+ 38,972	5	9	+ 4,120	4	0	= 77,386	12	3

Account of Government Grain.

1	2	3	4	5	6	7	8	9
			Total quantity of grain consumed up to date.					
Names of Golas.	Date for which figures are given.	Total quantity of grain stored, exclusive of grain transferred to other districts.	By gratuitous distribution in any shape.	By advance to ryots.	By payments in kind to labourers.	Total.	Estimated grain receipts of the ensuing fortnight.	Estimated grain expenditure of the ensuing fortnight.
		Mds. S. C.	Mds. S. C.	Mds. S. C.	Mds. S. C.	Mds. S. C.	Mds. S. C.	Mds. S. C.
Bankoora...	From 26th July to 8th August 1874.	Balance in hand... 44 36 10¼ Received ... 9,190 6 8						
		Total ... 9,235 3 2¼	3112 14 0	5,409 28 4	698 13 0	9,220 15 4	.....	.....
Gungajulghatti.	From 25th July to 7th August 1874.	Balance in hand 0 0 0 Received ... 3,055 25 14						
		Total ... 3,055 25 14	493 37 4	1,930 31 12	168 12 0	2,593 1 0	.....	.....
Mejia ...	From 25th July to 7th August 1874.	Balance in hand... 17 27 0 Received ... 4,554 14 8						
		Total ... 4,572 1 8	842 31 0	3,287 5 12	151 35 0	4,281 31 12	.....	.....
Saltora ...	From 24th July to 6th August 1874.	Balance in hand... 35 24 11½ Received ... 2,525 17 13½						
		Total ... 2,561 2 9	479 5 4	1,515 30 14	72 5 4	2,067 1 6	.....	.....
Total ...	.....	Balance ... 98 8 5¾ Received ...19,325 24 11½						
		Total ...19,423 33 1¼	4,928 7 8	12,143 16 10	1090 25 4	18,162 9 6	21,000 0 0	21,000 0 0

Statement of Labour employed in the District of Bankoora.

No.	Names of Works.	Description of Labour.			Total.
		Men.	Women.	Children.	
1	Bankoora and Sonamookhy road	32	15	.....	47
2	Ditto to Raghoonathpore	42	21	.....	63
3	Ditto to Beersingpore	15	10	.....	25
4	Bishenpore to Namchurra (Jeypore)	119	85	.....	204
5	Kolianpore to Joyrampore	25	13	.....	38
6	Raneegunge and Midnapore road (provincial)	135	56	.....	191
7	Onda and Taldangra road	47	18	.....	65
8	Gungajulghatty to Saltora	238	112	.....	350
9	Moraloo and Mejia road	345	163	15	523
10	Municipal work in Bankoora	19	13	.....	32
11	Ditto in Bishenpore	65	32	.....	97
12	Digging tank at Jeypore	13	10	.....	23
13	Bankoora and Taldangra road	274	55	.....	329
14	Ditto Judpore ditto	170	76	.....	246
15	Chatna and Susnia road	95	10	.....	105
16	Dolepore to Moheshra	100	69	.....	169
17	Bullubpore to Maliara	286	157	.....	443
18	Mejia to Burjorah road	538	322	.....	860
	Total ...	.....	.....	.....	3,810

No. 519, dated Soory, the 11th August 1874.

From—R. D. Hime, Esq., Offg. Collector of Beerbhoom,

To—The Commissioner of the Burdwan Division.

I have the honor to submit my district narrative for the fortnight ending 8th August 1874, and to explain that its submission has been delayed by my absence in the interior of the district.

A.—State of the Country.

The most notable fact of the fortnight is the lamentable spread of pauperism; this is to a great extent due to the operations of the recently appointed circle and group inspectors, who have added a large number to the lists and taken none off. I am not, however, prepared to say that their action is not justified by the circumstances of the people, as I anticipated a considerable increase this month, the relief works ceasing to afford sufficient employment to support the large labouring population of this district, and the operations of ploughing and planting out being nearly completed. The crops generally promise well, but in the north-east corner of the district, in the Barwan and Moureswar divisions, they are sadly backward, scarcely any rain having fallen over that tract for the last month. Local distress is consequently rapidly spreading, which I am taking immediate measures to relieve by advances of grain to the cultivators and by an extension of charitable relief. The special relief officer, Mr. O'Donnel, and the circle inspector, having reported from the spot that the relief given by the agent there was too limited, I visited Barwan myself on Sunday, 9th instant, to inspect and give directions regarding the charitable distribution, and found that the paupers there require to be well sifted, there being probably a considerable amount of imposture mixed up with much real distress. This

can only be effected by a house to house visitation, to which the circle inspector, aided by one of the group inspectors, has been deputed. In other respects the history of the fortnight is uneventful,—with the exception of three reports of deaths from starvation, two of which were said to have occurred some weeks ago, the other on the 8th instant. Of the former two—one, that of a fever patient at Krinnahar in Sacoolipore division, was reported by the villagers to the circle inspector when visiting the village; all he could learn by inquiry is that the local chowkeedar states the man died of fever, while the widow, backed by the villagers, stoutly maintains he had recovered from the fever and died of starvation. The circle inspector reported the death a natural one; probably it is one of those cases which must occur at all times and in all lands as long as poverty continues to exist, in which recovery from exhausting illness is impossible owing to insufficient or innutritious diet, but which it would be almost as great a misuse of language to term deaths from starvation as to call the death of an invalid who might have been saved by beef-tea or port-wine a death from thirst. The second case is the death of a weaver of the same village said to have died of starvation in consequence of the obduracy of the neighbouring voluntary relief agent of Labpore in refusing him advances. Singularly enough no mention of this case, which was reported to the gentleman in charge of another voluntary agency when visiting the village at my request, was made to the circle inspector, though they came within a few days of each other. Both reports are alleged by the relief agent at Labpore to be spiteful inventions of the villagers who have taken the opportunity of two natural deaths in their community to annoy him on account of his refusal to place on his relief list some idle fellows among them who applied. The case of the weaver not having been yet officially investigated, the circle inspector has been ordered to inquire and report on both cases again, the fact that no other members of the families of the deceased have died of starvation suggesting reasonable doubts of the truth of both stories. The last case reported is that of an old man close on 70 years of age, reported to me, when on my way to Barwan on 9th instant, by some of his fellow villagers as having occurred owing to his failure to obtain his customary dole of rice at the last weekly distribution at Barwan. The reason of this failure was said to be his inability to press through the mob which assembled at the relief-house on its becoming known that the special relief officer, Mr. O'Donnell, had taken the distribution into his own hands, which, with very praiseworthy zeal he carried on for two days, considering the local agent to be incompetent. The result, however, as Mr. O'Donnell described it to me, was a collection of some five thousand people, about seven hundred of whom, judging from their appearance, at best but an uncertain test, he considered fit objects for relief and brought on the register. Though distress is undoubtedly spreading in the Barwan division owing to the causes given in detail above, the number of applicants for relief cannot be taken either as a guage of the amount of actual distress or a sign of demoralization, for I fully believe that were the rumour to get about at any time in any part of this district that rice was to be had for the asking, the low-caste labouring population, the domes, harees, moochees, bagdees, who, with the cripples and lepers, form the bulk of the paupers, would soon crowd in from all parts of the district, whether in distress or not. On inquiry into the last-mentioned case of starvation, I found it to be, like the first, a death probably accelerated by insufficient food, but not one of starvation properly so called. Though the family was evidently extremely poor, its other members were not in a starved condition; and it was admitted that the deceased had not been absolutely without food, though unable to procure sufficient to keep up his naturally failing strength. The chief markets continue steady and sufficiently supplied, and the public health good. 2 grain-robberies occurred during the fortnight. Prices are given in appendix 1.

B.—Relief Works.

One additional relief work has been opened during the fortnight, namely the repair of the Badshahi road between Barwan and Nowgaon, with a view to the alleviation of the distress in the Barwan division.

C.—Transport of Grain.

Exportation continues, 4,178 maunds of rice having been exported by rail against 3,222 maunds of the preceding fortnight; there is besides a considerable exportation constantly maintained into the Moorshedabad district by the Cynthia—Moorshedabad road. The Government imports for the fortnight amount to 7,127½ maunds, though 15,000 maunds were indented for; my supplies are now nearly exhausted, and further delay may be attended with serious consequences.

D.—Storage of Grain.

The imports of the fortnight have been stored.

E.—Advances to Private Parties.

Are shown in appendix, statement II.

F.—Charitable Relief.

Vide appendix, statements III and IV; efforts are being made to reduce the numbers in receipt of relief.

G.—Financial Results.

Rs. 650 have been placed to credit of the Executive Engineer on account of charges incurred before 7th July; Rs. 2,151 have been disbursed in the purchase of cotton, and Rs. 965-5-9 in transport and storage.

P.S.—Two reports from the special relief officer, Mr. O'Donnell, dated respectively 27th July and 11th August 1874, are submitted. The latter was received after the preparation of my report, too late for comment; but I may observe that nothing contained in it leads me to alter my opinion regarding the expediency of making advances of grain among the ryots of the Barwan division. General advances throughout the district I have never proposed or suggested.

APPENDIX I.

Prices-current of food-grains and salt in the District of Beerbhoom for the week ending Saturday, the 8th August 1874.

1	2			3			4			5			6			7			8		
	QUANTITIES PER RUPEE BY THE SEER OF 80 TOLAHS.																				
	WHEAT.			BARLEY.			RICE, BEST SORT.			RICE, COMMON.			GRAM.			FIREWOOD.			SALT.		
DISTRICTS.	Present return.	Next preceding return.	Corresponding return of last year.	Present return.	Next preceding return.	Corresponding return of last year.	Present return.	Next preceding return.	Corresponding return of last year.	Present return.	Next preceding return.	Corresponding return of last year.	Present return.	Next preceding return.	Corresponding return of last year.	Present return.	Next preceding return.	Corresponding return of last year.	Present return.	Next preceding return.	Corresponding return of last year.
	S. Ch.	S. Ch.	S. Ch.	S. Ch.	S. Ch.	S. Ch.	S. Ch.	S. Ch.	S. Ch.	S. Ch.	S. Ch.	S. Ch.	S. Ch.	S. Ch.	S. Ch.	S. Ch.	S. Ch.	S. Ch.	S. Ch.	S. Ch.	S. Ch.
Soory (Sudder Station)	12 0	12 0	14 8	15 0	15 0	19 0	10 8	10 8	18 0	12 0	12 0	20 0	13 0	13 0	22 0	240 0	240 0	240 0	8 4	8 4	8 12
Cynthea	14 0	14 0	15 0	.....	.....	.....	12 0	12 0	20 0	13 0	13 0	22 0	15 0	15 0	25 0	.....	.....	.....	8 0	8 0	8 12
Purandarpore	12 0	12 0	14 8	14 0	15 0	.....	10 8	10 0	18 0	12 0	12 0	23 8	13 0	13 0	23 8	240 0	240 0	240 0	8 4	8 0	9 0
Futtehpore	.....	.....	.....	.....	.....	.....	.....	.....	.....	13 0	12 12	22 8	13 0	13 0	24 0	280 0	280 0	280 0	8 6	8 8	9 2
Bolepore	13 0	13 0	15 0	.....	.....	.....	11 8	11 8	19 0	13 0	13 0	23 0	14 0	14 0	25 0	240 0	240 0	240 0	9 8	9 4	10 0
Doobrajpore	12 0	14 0	16 0	.....	.....	.....	12 0	12 0	20 0	13 0	13 0	22 0	13 8	14 0	18 8	240 0	240 0	.....	9 0	8 12	9 0
Ahmadpore	9 0	9 0	17 0	.....	.....	.....	11 0	11 0	20 0	12 4	12 0	23 0	14 0	14 0	24 0	286 0	280 0	.....	9 0	9 4	9 4
Krinnahar	14 0	14 0	20 0	.....	.....	.....	12 0	12 0	20 0	12 12	12 12	24 0	18 0	18 0	27 0	.....	.....	.....	8 12	8 12	8 8
Rajnagore	11 4	11 8	13 12	.....	.....	.....	12 12	12 12	18 12	14 0	14 0	23 12	14 0	13 12	23 12	.....	.....	.....	8 0	8 4	9 0
Barwan	12 0	12 0	18 0	.....	.....	.....	10 4	10 4	17 0	11 0	11 8	25 0	13 8	14 0	21 0	260 0	260 0	260 0	8 4	8 0	8 12
Average	12 6	12 6	16 0	14 8	15 0	19 0	11 6	11 5	21 5	12 9	12 9	22 14	14 2	14 3	23 6	254 0	254 0	252 0	8 9	8 10	9 0

APPENDIX RETURN II.

Statement showing the storage and consumption of Government grain in the District of Beerbhoom for the fortnight ending 8th August 1874.

1. Name of Circle—Beerbhoom.
2. Dates for which figures are given—23rd July to 8th August 1874.
3. Total allotment of Government grain—Uncertain.

		Mds.
4.	Total quantity of grain stored	7,127½
TOTAL QUANTITY OF GRAIN CONSUMED UP TO DATE.	5. By sale to the public or to laborers	.....
	6. By gratuitous distriuution in any shape	4,894
	7. By advances to ryots	.....
	8. Drawing by zemindars under concession G	4,177
	9. By payment in kind to laborers	3,888½
	10. Total	12,959½
	11. Estimated grain receipts of the ensuing fortnight	11,000
	12. Estimated grain expenditure of the ensuing fortnight ...	15,000

APPENDIX STATEMENT III.

Statement showing the progress of charitable relief in the District of Beerbhoom for the fortnight ending 8th August 1874.

1.	Number of committees and sub-committees as yet appointed	12
2.	Ditto of special relief sub-divisions opened and officered	23
3.	Ditto of regular relief circles opened and manned by special officers	14
4.	Ditto of relief circles opened and manned by planters, zemindars, and other residents	13
5.	Ditto of work-houses or centres for the distribution of food and gratuitous relief ...	27
6.	Ditto of men, women, and children in receipt of gratuitous relief in any shape through the charitable relief organization daily as on the 1st August 1874 ...	31,195

REMARKS.—Of the total number of recipients of charitable relief, 5,376 are spinners and weavers and 1,922 are employed in light labor on village tanks, roads, and conservancy, leaving 23,897 in receipt of purely gratuitous relief. These numbers do not include a daily average of about 200 pauper patients in receipt of rice at the dispensaries.

APPENDIX STATEMENT IV.

Statement showing the number of Persons relieved up to 1st August 1874, submitted with reference to Government No. 3216—S.R., of the 9th May 1874, paragraph 5.

B.			C.		D.			
Total number of meals given up to 1st August, *i.e.* persons fed for one day.	Total number of persons receiving gratuitous relief in rice at present as on the 1st August.	Total disbursements up to 1st August, including cost of laborers employed in light out-door work.	Total number of weavers and spinners supplied with thread, cotton, and advance on the 1st August.	Total disbursements to 1st August—weavers and spinners only.	Total number relieved under heading D on the 1st August.	Total disbursements up to 1st August.	Total number of persons in receipt of relief on the 1st August.	Total disbursements up to 1st August under all heads.
		Rs. As. P.		Rs. A. P.		Rs. A. P.		Rs. A. P.
1,197,146	23,897 and 604	By cash for rice— 13,970 12 11½ By rice— 25,676 13 9 Miscellaneous— 550 0 4½	7,298	By cash— 24,080 5 9 By rice— 3,972 10 0	18 families and 604 respectable persons.	By cash— 48 15 6 By rice— 111 4 0 By Government rice— 341 10 0	31,195	68,752

REMARKS.—*Vide* Appendix, Return V of the fortnight ending 30th May 1874.

R. D. HIME,
Officiating Collector.

No. 972-F.R., dated Burdwan, the 10th August 1874.

From—E. H. WHINFIELD, ESQ., Officiating Collector of Burdwan,

To—The Commissioner of the Burdwan Division.

I HAVE the honor to submit the narrative for the fortnight ending to-day.

A.—STATE OF THE COUNTRY.

2. The Raneegunge Sub-divisional Officer says that there is enough gain in the bazars; that prices range from 11 seers to 14½ seers per rupee; that the rainfall has been 2·76 inches and it has been general, but a really heavy shower is much wanted; that the transplanting of the rice on the lower lands is nearly finished; that the outturn of maize is good and sugarcane and krista til are doing well; that the condition of the chowkeedars is bad, as they are very irregularly paid; that emaciation amongst the cultivators is comparatively rare; that the general health of the people is good, except amongst the pilgrims to Juggernath; that no death from starvation has occurred.

The Bood-bood sub-divisional officer reports that the supply of rice in the bazars is not abundant; that prices range from 11 seers 13 chittacks to 12 seers 11 chittacks per rupee; that the mahajuns hold considerable stocks, but will not produce them; that the total rainfall in the fortnight is 5·02 inches; that the prospects of the crops have improved, but more rain is wanted, especially in the north; that the condition of the people is better; that no grain thefts or deaths from starvation have come to light The Assistant Surgeon of Shor reported a death from starvation at Oochgram on the 24th ultimo. On local enquiry being made by the sub-divisional officer, he found that deceased was a leper, named Deno Bagdi, whose wife had deserted him. His sister-in-law, Murmo Bagdini, had been attending to him, and he had been regularly getting daily rations from the Kolekole depôt up to the 22nd July.

The District Superintendent reports that the supply of rice in the bazars of the Sudder sub-division is abundant; that prices of rice range from 10 seers to 14½ pucca seers per rupee; that the late rain has done much good to the aous crop, but more rain is wanted for the amun. In some villages the transplantation of the latter has not yet commenced, owing to want of rain. No deaths from starvation have occurred. The rainfall in the fortnight has been 3·25 inches. The crops are looking much better than they were at the date of my last report, but the fields are not nearly so moist as they usually are at this time of the year, and the tanks are very low every where.

The Culna sub-divisional officer sends a bad account of his sub-division. Though prices remain unchanged, he says the stocks are becoming exhausted, and though 7·22 inches of rain fell in the fortnight, the transplantation of amun is suspended for want of a heavy shower, and the aous is doing well only in a few places. The lower classes, he says, are undergoing great privations, and in some places have taken to eat grass seeds. The general health of the people is reported to be good, and no deaths from starvation have been heard of.

The Jehanabad sub-divisional officer reports that the rainfall in the fortnight has been 4·58 inches; that cultivation is going on favorably; that there is no deficiency in the supply of rice; that prices continue unchanged, and that no deaths from starvation or grain thefts have occurred.

The Cutwa narrative is behind time as usual.

B.—RELIEF WORKS.

3. These are shown in the annexed statement.

C.—TRANSPORT OF GRAIN.

4. The imports of grain by rail on account of Government as well as of private persons in the fortnight ending 25th July—the latest date up to which returns have been received,—were 48,508 maunds, and the exports 7,201 maunds.

D.—STORAGE OF GRAIN.

5. The particulars of the Government grain stored and expended up to date in this district are shown in statement No. II.

There has been some correspondence during the fortnight, originating in a complaint in one of the daily papers that we were underselling the local traders. But in point of fact we have made no sales at all up to date, except in one single case at Kanoo. There the station master, who has been rendering us much assistance in relief arrangements, represented that he found great difficulty in getting rice for the railway employés under him, and in consideration of his services he was thereupon allowed to purchase a small quantity for their use. This is the only instance in which grain has been sold. On receipt of the Government orders to sell grain, the sub-divisional officers were called on to report the price which should be fixed, and the reports received showed that the dealers were not willing to take it at a higher price than 18 to 20 seers per rupee. Of course this was out of the case altogether, and I told the sub-divisional officers that I should not recommend any sales at cheaper rates than 14 seers clean riceto 16 seers cargo rice per rupee. There the matter rests. The only Government grain that has found its way into the market is some small

portions of that advanced to ryots or paid to laborers and sold by them. It is not impossible that the complaints in the paper were a bold stroke on the part of some mahajun to effect a rise of prices. The knowledge that we were prepared to step in and sell at any moment has, I think, unquestionably had some influence in keeping prices down; and the correspondence of last week, giving rise to a rumour that Government had absolutely prohibited the sale of Government grain in any event, at once sent prices up in this bazar. On Friday a number of the mooktears and other hangers on of the cutcherry complained grievously of the suddenly enhanced prices in the bazar, and the evil practices of the mahajuns generally. But (always supposing that the rains continue) I think it probable that the rise of prices will not be permanent. It may be fairly inferred from the universal unwillingness shown by the mahajuns to purchase Government rice at reasonable prices that they have plenty of rice of their own in store.

E.—Advances to Private Persons.

6. These are shown in the statement No. III. As before reported, advances under the Land Improvement Act have ceased to be made in consequence of the expiration of the working season. Enquiries are now being made into the works executed from the advances already given. There is one matter in connection with these advances on which I should be glad to have a clear understanding, and that is, the exact responsibity incurred by the officer making the advance. The Controller-General has debited all the advances made up to date to me, but I cannot suppose that it is the intention of Government that officers should be held personally responsible for the amount of any advances made by them which may hereafter turn out to be irrecoverable, supposing the rules have been duly observed.

F.—Charitable Relief.

7. The particulars of this are given in the statements Nos. IV and V.

G.—Expenditure.

8. See statement No. VI hereto annexed.

P.S—Since writing the above, I have discovered that the Raneegunge Sub-Divisional Officer has sold 750 maunds of grain. I am not aware of the particulars of these sales, and I have called for report.

I.

Statement showing Progress of Works in the Burdwan District for the fortnight ending 8th August 1874.

Names of Roads.	Average daily number of laborers.	Rate of wages.	Price of rice.	Remarks.
		Rs. A. P.		
Buddipore road	60	0 2 6	Rs. 3-8 per maund ..	Earth-work nearly completed.
Undal to Ookrah road	195	0 2 0	„ 3-5 „ ...	
Sittarampore to Shamdi road ...	148	0 2 0	„ 3-5 „ ...	
Doorgapore to Kooldiah road ...	487	0 2 0	16 seers per rupee ...	Earth-work completed.
Mancoor to Shambazar road ...	.....	.....	... .	
Sowata to Shilla road	.....	.....	.....	Ditto ditto
Cutwa to Sooree road	87	... .	.. .. ..	
Burdwan to Sooree road	1,802	20 seers of rice ...	20 seers of kutcha ...	The earth-work mentioned as being done in those roads is the petty repairs to, and smoothing and dressing of, the slopes of the roads prior to putting on the sods of turf. *N. B.*—All payments are being made in grain.
Dignaghar to Mancoor road	177	Ditto ...	Ditto.	
Bhediah to Bosdah road	402	Ditto ...	Ditto.	
Kanoo junction to Sahebgunge road ...	299	Ditto ...	Ditto.	
Kurjona to Adjee road	304	Ditto ...	Ditto.	
In charge of Bood-bood sub-divisional officer.				
Gulsi to Russickpore road	237	2 seers of rice per 100 cubic feet.	16 seers per rupee.	
In charge of Raneegunge sub-divisional officer.				
Raneegunge to Munklepore road ...	78	0 2 6	14 „ „	
In charge of Jehanabad sub-divisional officer.				
Strand road	15	0 2 0 to 0 2 6 per 100 cubic feet.	12 „ „	
Cutcherry tank	25	Ditto ...	12 „ „	
Bally Union				
Khelgram road	10	Ditto ...	12 „ „	
Shambazar Union.				
Udayrajpore road	10	Ditto ...	12 „ „	
In charge of Culna sub-divisional officer.				
Culna and Cutwa road	27	2 seers ...	16 „ „	
Village Roads.				
Naddun Ghat road	56	Ditto ...	16 „ „	
Mooksimpara road	13	Ditto ..	16 „ „	
Indrapore to Kakooria road	76	Ditto ...	16 „ „	
Patooli road	58	Ditto ...	16 „ „	
Total ...	4,566*			

* The decrease in the number of labourers is owing to non-receipt of statements from Deputy Magistrate of Cutwa, Manager, Equitable Coal Company, and Executive Engineer, Northern Drainage and Embankment Division, as well as completion of works and agricultural pursuits.

II.

Names of Circles.	Dates for which figures are given.	Total allotment of Government grain.	Total quantity of grain stored.	Total quantity of grain consumed up to date. By gratuitous distribution in any shape.	By sale to the public or to laborers.	By advances to ryots.	By payment in kind to laborers.	Total.	Estimated grain receipts of the ensuing fortnight.	Estimated grain expenditure of the ensuing fortnight.
		Mds. Srs. Ch.	Mds. Srs. Ch.	Mds. Srs. Ch.	Mds. Srs. Ch.	Mds. Srs. Ch.	Mds. Srs. Ch.	Mds. Srs. Ch.	Mds. Srs. Ch.	Mds. Srs. Ch.
Burdwan ...	9th August 1864 ...	55,939 0 0	48,049 0 0	*22,304 0 0	.....	†15,503 0 0	.....	37,807 0 0	.....	12,000 0 0
Mymaree ...	.....	.....	5,000 0 0	172 30 0	.....	.....	.....	172 30 0	.....	.....
Paneeghur ...	.....	.....	3,200 0 0	.....	.....	§3,200 0 0	.....	3,200 0 0	2,000 0 0	2,000 0 0
Bood-bood ...	.....	.....	45,410 0 0	10,769 0 0	.....	18,269 0 0	1,352 27 0	30,390 27 0	.....	12,000 0 0
Gooshkurrah...	.....	.....	11,125 0 0	5,585 0 0	.....	372 0 0	1,674 0 0	7,631 0 0	2,000 0 0	4,000 0 0
Bhedia ...	.....	.....	7,235 0 0	1,952 0 0	.....	384 0 0	.....	2,336 0 0	.....	.....
Khanoo ...	8th August 1874 ..	.....	9,576 0 0	‡5,500 0 0	104 0 0	60 0 0	.....	5,664 0 0	.....	.....
Culna ...	8th " " ...	.....	10,000 0 0	2,144 0 0	.....	901 0 0	2,763 0 0	5,808 0 0	10,000 0 0	10,000 0 0
Raneegunge ...	7th " " ...	12,000 0 0	11,005 0 0	1,319 0 0	750 0 0	1,894 0 0	174 0 0	4,137 0 0	.....	.....
Cutwa ...	7th " " ...	.....	72,210 0 0	9,306 0 0	.....	36,142 0 0	3,760 0 0	49,208 0 0	30,000 0 9	20,000 0 0
Jehanabad ...	.....	.....	‖1,100 0 0	.....	.....	.....	.....	.....	.....	.....
Total ...	.....	.....	2,22,810 0 0	59,051 30 0	854 0 0	76,725 0 0	9,723 27 0	1,46,354 17 0	44,000 0 0	60,000 0 0

Remarks.

* Shewn in the last fortnightly statement — Mds. 4,525

Spent for Storing.—

During the fortnight spent for storing as follows:—

	Mds.
Kristonagore	1,348
Gopeenathpore	1,100
Jehanabad	1,000
Burobaloon	180
Rangametia	197
Gulsee	500
Total ...	8,850

† Out of this—

Advances to chowkeedars...	2,023
Under "perilous straits"...	45
Advances to Sonamookee ryots	6,775

‡ Of which, sent to Bhedia 450
And to Gooskorrah ... 250

§ Advances to Sonamookee ryots included under Burdwan Circle.

‖ Sent from Burdwan mainly on account of charitable relief.

III.

Advances of Grain up to the last fortnight ending 8th August 1874.

NAMES OF SUB-DIVISIONS.	Number of applications made.	Amount in quantity.	Number of applications granted up to date.	Quantity.	Quantity advanced up to date.	REMARKS.
Sudder	665	28,000	527	18,003	15,503	The exact sum of money advanced has not been shewn in this statement.
Raneegunge	196	36,718	27	1,887	1,272	
Bood-bood	1,011	21,685	861	19,847	19,133	
Cutwa	3,689	3,30,897	1,808	87,959	36,142	
Culna	255	43,285	28	8,622	246	
Jehanabad	33	6,045	.....	.....	.....	
Total ...	5,849	4,66,630	3,251	1,36,318	72,296	

IV.

Statement of Charitable Relief for the Fortnight ending 8th August 1874.

Sub-divisions.	Number of Committees and Sub-Committees.	Number of relief centres opened and manned.	Number of relief circles opened and manned by planters.	Number of work-houses or centres for distribution of food and gratuitous relief.	Number of persons in receipt of gratuitous relief.				Number of weavers and others to whom advances have been made.	Amount spent in purchasing articles for advance or giving advance.	Remarks.
					Men.	Women.	Children.	Total.			
										Rs.	
Burdwan ...	District Committee 1; Sub-Committees 59.	1	.....	30, of which	1,991	7,761	4,817	14,569	48	641	
				1, fever food depôt	.....	.....	.....	60	.....	.....	
				and 1 of Maharajah ...	.....	.....	.....	1,500	.....	.....	
							Total ...	16,129			
Culna ...	Sub-divisional Committee 1; Sub-Committees	1	.....	16, of which	386	663	421	1,470	.....	.....	Returns from all relief centres not received.
				1 of Maharajah	.....	.....	.....	700	.....	.....	
							Total ...	2,170			
Raneegunge ...	Sub-divisional Committee 1; Sub-Committees 25.	2	.....	7	444	1,240	1,023	2,707	.....	.....	
Cutwa ...	Sub-divisional Committee 1 Sub-Committees 35.	1	.....	35	1,045	4,745	4,926	10,716	.....	.....	
Jehanabad ...	Sub-divisional Committee 1; Sub-Committees 43.	.....	.....	5, of which	.....	.....	.....	571	.....	.....	
				2 fever food depôts ...	.....	.....	.....	60	.....	.....	
				1 private food depôt ..	42	73	98	213	.....	.....	
							Total ...	844			
Bood-bood ...	Sub-divisional Committee 1; Sub-Committees 30.	1	.....	54, of which	4,380	17,550	12,699	32,629	.....	.....	
				1 of Maharajah	.....	..	.....	700	.....	.....	
							Total ...	35,329			
	District Committee 1; Sub-divisional Committees 5; Sub-Committees										
	Total ...	6	.....	147	8,088	32,032	23,984	67,895	48	641	

V.

Statement of Gratuitous Relief given to respectable persons, required by Government letter No. 2361—S. R.

No.	Names of Relief Houses	No. relieved.
1.	Polashdanga	95
2.	Tasoolee	104
3.	Kistonagor, return not received, but probably less than	400
4.	Nowa	75
5.	Kolekole	65
6.	Mallosarool	75
7.	Dignagor	175
8.	Ramchunderpore	170
9.	Gooshkura	156
10.	Sonamookhy	303*
11.	Aousgram	206
12.	Pattaspore	55
13.	Gulsi	352
14.	Khano	62
15.	Joykistopore	276
16.	Aral	105
17.	Bhedia	125
18.	Ramnagor	100
19.	Omerpore	69
20.	Sreepore	150
21.	Mullickpore	95
22.	Jeara	105
23.	Hargram	80
24.	Shor	66
25.	Shibbattee	96
26.	Mirzapore	10
27.	Chotkund	15
28.	Royan	12
29.	Bhatkunda	70
30.	Debshala	30
31.	Hitta	35
32.	Maharajah's food depôt	40
33.	Shaldanga	25
34.	Baghar	25
35.	Goopeenathpore	40
36.	Narigram	40
37.	Adra	200
38.	Mancoor	205†
39.	Kota	55
40.	Howrah	75
41.	Shirrie	15
42.	Sankaree	104
	Total ...	4,556

* Including 200 weavers.

† Including weavers.

VI.

Statement of Charitable Relief Fund up to 8th August 1874.

1	2	3	4	5	6	7	8
Sub-divisions.	Local amount of subscriptions.	Local subscriptions realised.	Amounts realised doubled by Government.	Remittance from Central or District Relief Committee.	Total of columns 4 and 5.	Expenditure.	Balance.
	Rs. A. P.	Rs. A. P.	Rs. A. P.	Rs. A. P.	Rs. A. P.	Rs. A. P.	Rs. A. P.
Burdwan	8,116 8 0	7,734 0 0	15,468 0 0	80,000 0 0	.....	32,494 3 9	32,581 5 9
Raneegunge ...	2,750 0 0	2,750 0 0	5,500 0 0	39 10 3*	.....	9,085 11 9	3,664 4 3
Culna	5,900 0 0	4,747 0 0	9,494 0 0	.....	.....	3,001 11 0	7,492 5 0
Jehanabad ...	2,123 0 0	1,812 0 0	3,624 0 0	.....	.....	3,805 2 7	1,362 13 5
Bood-bood ...	1,182 5 0	1,182 5 0	2,364 10 0	.....	.....	14,292 12 11½	2,459 13 9½
Cutwa	1,226 0 0	921 1 0	1,842 2 0	.....	.....	7,309 3 3	782 14 9†
Total ...	21,297 13 0	19,146 6 0	38,292 12 0	80,039 10 3	1,18,332 6 3	69,988 13 3½	48,343 8 11½

* Refunded by the Deputy Commissioner of Manbhoom.
† No returns received this fortnight.

No. 311, dated Hooghly, the 11th August 1874.

From—F. H. Pellew, Esq., Officiating Collector of Hooghly,
To—The Commissioner of the Burdwan Division.

I have the honor to submit the narrative for the fortnight ending 8th August 1874.

A.—State of the Country.

2. *Abundance or scarcity of food grains in the bazar.*—There is no scarcity of food grain in the bazars.

3. *Kind and price of grain selling at certain specified marts.*—Prices appear to be slightly rising again, being very nearly what they were in the middle of July.

Names of principal marts.	Quantity by the seer of 80 tolahs.									
	Wheat.		Barley.		Rice, best.		Rice, common.		Gram.	
	Present return.	Past return.	Present return.	Past return.	Present return.	Past return.	Present return.	Past return.	Present return.	Past return.
	Seers.	Seers.	Seers.	Seers.	Seers.	Seers.	Seers.	Seers.	Seers.	Seers.
Baboogunge, in Hooghly ...	12½	12	...	...	9½ to 10	9½ to 10	13 to 13½	13½ to 14	14 to 14½	13½
Chinsurah, Khurooa Bazar...	12½	12	...	...	9½ „ 10	9½ „ 10	13 „ 13½	13½ „ 14	14 „ 14½	13½
Balore	...	...	...	...	.....	.....	13 „ 13½	13½ „ 14	14 „ 14½	13½
Jhinkrapottagunge	13	12½	...	...	9½ to 10	9½ to 10	13½ „ 14	14 „ 14½	15	13½ to 14
Serampore	12	12	16	16	8 „ 8½	8 „ 8½	13	13	13 to 14	13 „ 14
Chunditallah	...	...	...	...	.....	.....	12½	12½	12	12
Bydabatty	13	13	17¾	17¾	8	8	12¾ to 13¾	13½	13½	13½
Bhudressur	13¼	12¾	19	19	.....	.....	11¼ „ 13½	13¼	16	16

4. *Information as to the kind and amount of grain in stock in the hands of zemindars, traders, &c.*—No reliable information available.

5. *Rainfall, if any.*—The fall at Serampore has been very beneficial, and even as far north as Hooghly there has been considerable rain along the banks of the Hooghly; but in the interior and towards the north the fall has been much less, and rain is urgently required.

	On the banks of the river.		Interior.
Date.	Serampore.	Hooghly.	Mahanad.
26th July ...	...	·20	·62
27th „ ...	·61	·50	·10
28th „ ...	·56	·21	·31
29th „ ...	·29	·12	·21
30th „ ...	·02	...	·0
31st „ ...	2·61	1 64	·24
1st August ...	...	·96	·10
2nd „ ...	·16	·30	·36
3rd „ ...	·98	·99	·64
4th „ ...	1·36	·08	·06
5th „ ...	·39	·77	·13
6th, 7th, 8th „ ...	2·40	·23, ·01	04
	9·38	6·01	2 81

6. *Prospect of Crops.*—Near Serampore the main rice crop is being planted out, and its prospects are good. In the east of Bansberya, I observed, on the 9th, the crop being planted out on lands watered by artificial irrigation assisted by the rainfall. In Pandooah I found, on the same date, the transplanting not commenced, and the aous crop injured. In Chanditollah, where the rainfall has been about the same as in Hooghly and Bansberya, I am informed by a local zemindar that crops are in the same state as in Pandooah. In Kristonugger, Haripal, Dhunyakhally, the rainfall has been less than in Mohanad, and the main rice crop is in a somewhat critical condition.

7. The early rice crop is too far advanced to be in danger of more than partial injury, and in many parts it will be a good crop. Jute is doing well.

8. *Condition of the people.*—The want of rain is generally complained of. Except along the banks of the Hooghly, agricultural operations have been nearly at a stand-still. On the 30th July I visited portions of thanas Bydabatty and Haripal, on the 4th a portion of thana Hooghly, and on the 9th a portion of thanas Bansberya and Pandooah. I found no general distress, but the number of paupers in each village was said to be increasing, and some of the lower class of agricultural laborers have begun to require relief. This has been effected by increasing the light labor system under head C of the Central Committee's notification of the 4th March 1874, and extending it to jungle cutting and drain clearing, and by setting on foot the repairs of a few small roads in thanas Haripal and Kristonugger in the Serampore Sub-division, in which thanas the rainfall has been so slight as not to hinder earth-work.

9. In my visits to the interior, I paid great attention to ascertaining whether the cultivators were in need of Government assistance to enable them to cultivate. It is my opinion at present that where the rain falls sufficiently to enable the rice to be transplanted, the necessary aid from private sources is not withheld. Wherever the soil is sufficiently moist, transplantation appears to be effected. Much work usually done by hired labor is doubtless being performed by the ryots themselves; but this affects only the position of the landless, or nearly landless, class of laborers. Even amongst the latter class my observations lead to the conclusion that distress is rare in comparison with the number of the class.

10. *Grain theft.*—No new cases occurred during the fortnight in the Sudder Sub-division. Only one case is reported to have occurred in Serampore, in which Rs. 3 worth of paddy was stolen from a woman's house.

11. *Condition of special tracts.*—There are no tracts here which can as yet be said to be in a specially distressed condition.

B.—Relief Works.

12. The following is a statement of relief works under the Road Cess Department. Earth-work is now going on in very few of the roads, but turfing and smoothing and mason's work still affords employment on the minor works and spreading metal on the more important roads. Earth-work, however, is going on on the Kristonuggur to Seetapore and the Atpore

to Rajbalhat roads, which are situated in thanas Kristonuggur and Haripal, where the want of rain has thrown agricultural laborers out of work :—

11. *Statement of Relief Works during the Fortnight ending 6th August* 1874.

Names of Roads.	Number of coolies.	Supply of food.	Condition of laborers.	Mode of payment and rate of wages.	Arrangement for tools.	REMARKS.
Hooghly Sub-division.						
Dhunyakhally road; metalling	330	Plentiful...	Fair ...	⅔rds of the work is paid in Government rice; rate of wages annas 3-3 each.	Supplied by the contractor.	All foreign coolies, except 50 carters from Pundooah.
Sahagunge and Tribany road ...	.....	.....	.....	.....	.....	Completed.
Tribany to Gooptiparah road ...	10	Ditto ...	Ditto ...	By daily labor in Government grain.	Partly by contractor and partly by department.	All local.
Pundooah to Culna road; metalling.	60	Ditto ...	Ditto ...	Ditto ...	Ditto ...	½ not local
Muggrah to Tribany road ...	.....	.....	.....	.....	.....	Completed.
Moolye to Jamgram ...	.....	.....	.....	.....	.....	Ditto.
Kooleahparah to Nischindipore	17	Ditto ...	Ditto ...	Ditto ...	Ditto ...	All local coolies of agricultural classes.
Dakchara to Ballaghur ...	13	Ditto ...	Ditto ...	Ditto ...	Ditto ...	Ditto ditto.
Khonyan to Chapta	22	Ditto ...	Ditto ...	Ditto ...	Ditto ...	Ditto ditto.
Chandpore to Bukooliah... ...	80	Ditto ...	Ditto ...	Ditto ...	Ditto ...	Ditto ditto.
Baksagore to Chandra	44	Ditto ...	Ditto ...	Ditto ...	Ditto ...	Ditto ditto.
Khanpore to Dhunyakhally ...	10	Ditto ...	Ditto ...	Ditto ...	Ditto ...	Ditto ditto.
Naksa to Digsui	7	Ditto ...	Ditto ...	Ditto ...	Ditto ...	Ditto ditto.
Tahirpore to Mamoodpore ...	.....	.....	.....	.....	.....	Completed.
Pundooah to Cooltee ...	47	Ditto ...	Ditto ...	Ditto ...	Ditto ...	All local coolies of agricultural classes.
Chapta to Sikra	11	Ditto ...	Ditto ...	Ditto ...	By contractor ...	Ditto ditto.
Digsui to Pakree (only mason's work remaining).	52	Ditto ...	Ditto ...	Ditto ...	Ditto ...	Ditto ditto.
Pakree to Mohibalpore; (only mason's work remaining).	69	Ditto ...	Ditto ...	Paid in Government grain.	Ditto ...	Ditto ditto.
Mahanad to Gopikantpore ...	102	Ditto ...	Ditto ...	Ditto ...	By department ...	Ditto under Baboo Jogodishur Bhattacharjee.
Bhastara to Gooroop	17	Ditto ...	Ditto ...	Ditto	Ditto ...	Ditto under Baboo Jogeshur Sing.
Bhastara to Dhunyakhally ...	121	Ditto ...	Ditto ...	Ditto ...	Ditto ...	Ditto ditto.
Muggrah to Nowserai	25	Ditto ...	Ditto ...	Ditto ...	Ditto ...	Under Joint-Magistrate of Hooghly.
Dwarbasinee to Kamrye ...	44	Ditto ...	Ditto ...	Ditto ...	Ditto ...	Under Baboo Joykishen Mookerjee.
Muggrah to Bhastarah	.....	.....	.....	.....	.....	Completed.
Gooroop villages	75	Ditto ...	Ditto ...	Ditto ...	Ditto ...	Under Baboo Kedar Nath Nag of Gooroop.
Total ...	1,286					
Serampore Sub-division.						
Branch Grand Trunk Road ...	20	Plentiful...	Fair ...	Paid in Government grain.	Partly supplied by the contractor and partly by department.	Coolies all imported.
Sheakhalla road; metalling ...	48	Ditto ...	Ditto ...	Ditto ...	Ditto ...	13 coolies are local.
Bydabatty feeder-road; metalling.	30	Ditto ...	Ditto ...	Ditto ...	Ditto ...	12 ditto, and rest imported.
Old Benares road; metalling ...	62	Ditto ...	Ditto ...	Paid in Government grain according to task labour.	Ditto ...	Nearly 32 coolies are local and the rest imported.
Bydabatty Strand road	10	Ditto ...	Ditto ...	Ditto ...	Ditto ...	All imported coolies.
Connugger to Jonye road ...	10	Ditto ...	Ditto ...	Ditto ...	Contractor's supply	
Bhola to Nalicool and Junction of Old Benares road.	14	Ditto ...	Ditto ...	Ditto ...	Ditto ...	No return received; figures taken from last return.
Bora to Nucibpore road	40	Ditto ...	Ditto ...	Ditto ...	Ditto ...	Under Baboo Anoorup Chundra Mookerjee.
Jonye to Bora road	22	Ditto ...	Ditto ...	Ditto ...	Ditto ...	Ditto ditto.
Jonye to Baraset	.....	.....	.....	.....	.....	No return received; work I believe completed.
Harida to Baksah...	36	Ditto ...	Ditto ...	Ditto ...	Department supplies.	Under Baboo Chunder Kant Mookerjee.
Krishtonagore to Sitapore ...	108	Ditto ...	Ditto ...	Ditto ...	Ditto ...	Under Baboo Kartic Chundra Dirbango.
Dirbhango to Durgarampore ...	84	Ditto ...	Ditto ...	Ditto ...	Ditto ...	Under Baboo Sarat Chundra Mookerjee.
Bhudressur to Nucibpore ...	18	Ditto ..	Ditto ...	Ditto ...	Contractor's supply	Under Baboo Rajkrishto Banerjee.
Atpur to Rajbalhat	74	Ditto ...	Ditto ...	Ditto ...	Ditto ...	Under the Canoongoe of Serampore.
	586					
Hooghly ...	1,286					
Total ...	1,872					

13. The Collector of Howrah will give the Howrah figures separately.

14. The following laborers were employed daily on works, such as turfing and culvert making, on otherwise completed roads in the Municipalities, Towns, and Unions out of the funds of those bodies :—

Hooghly and Chinsurah	144
Serampore	...
Ooterparah	28
Kotrung	...
Bullagurh	69
Gooptiparrah	36
Muggrah	16
Total ...	293

15. Under the Executive Engineer, Northern Drainage and Embankment Division, the following works are in progress :—

Thana.	Name of work.	Daily average number of coolies during the fortnight.	Condition.
Bydabatty	Kananuddee and Surrosutty Canal ...	94	Good.
	Ordinary embankment repairs ...	about 34	Good.
	Total ...	128	

16. The returns of works on tanks, which are being dug or improved from tuccavee advances, show a daily average number of 374 coolies, of whom 111 are local. Almost all the tanks were completed before the end of July 1874.

17. I give here a comparative statement of coolies employed on relief works as shown in the last and present report :—

	Last report.	Present report.
Roads, &c., under Chairman of the Road Cess ... Sudder Sub-division ...	1,035	1,286
Roads, &c., under Chairman of the Road Cess ... Serampore Sub-division ...	728	586
Municipalities, Towns, and Unions	262	293
Under the Executive Engineer, Northern Drainage Embankment Division	258	128
Employed on works executed from tuccavee advances ...	485	374
Total ...	2,768*	2,667

C.—Transport of Food.

18. The following is an abstract of the railway traffic return for the fortnight ending 1st August 1874 :—

Up—Outward.

Stations.	Under 150 miles.		Over 150 miles		Over 300 miles.		Total.	
	Rice.	Other food-grain.	Rice.	Other food-grain.	Rice.	Other food-grain.	Rice.	Other food-grain.
Serampore ...	.....	.....	.....	1	.....	.....	.....	1
Chandernagore ...	.....	1,779	986	.....	4,357	.....	5,343	1,779
Hooghly ...	789	229	.....	.....	8	1	797	230
Muggrah ...	.....	.....	177	277	.....	.....	177	277
Pundooah ...	104	.....	.....	.....	.....	.....	.....	.....
Total ...	893	2,008	1,163	278	4,365	1	6,317	2,287

Down—Inward.

Stations.	Under 150 miles.		Over 150 miles.		Over 300 miles.		Total.	
	Rice.	Other food-grain.	Rice.	Other food-grain.	Rice.	Other food-grain.	Rice.	Other food-grain.
Serampore	152	.....	...	.....	..	.....	152	.....
Chandernagore	...	.....	...	.....	...	.....	.....	.....
Hooghly	...	.....	...	.....	...	.....	.....	.....
Muggrah	...	.....	...	.....	...	.....	.....	.....
Pundooah	26	.....	...	.....	...	.....	26	.....
Total ...	178	.....	...	.....	...	.....	178	.

* There appears to have been a clerical error in last return.

Up—Inward.

Stations.	Under 150 miles.		Over 150 miles.		Over 300 miles.		Total.	
	Rice.	Other food-grain.	Rice.	Other food-grain.	Rice.	Other food-grain.	Rice.	Other food-grain.
Serampore ...	2,623	.....	.....	.....	.....	.....	2,623	.....
Chandernagore ...	.....	.....	.....	.....	.....	.....	.....	.....
Hooghly ...	4,197	.....	.....	.....	.....	.....	4,197	.....
Muggrah ...	.....	.....	.....	.....	.....	.....	.....	.....
Pundooah ..	1,054	.....	.....	.....	.....	.....	1,054	.....
Total ...	7,874	.....	.....	.....	.....	.....	7,874	.....

Down—Outward.

	Under 15 miles. Rice. Mds.
Hooghly	102

N.B.—The Up—Inward traffic is Government grain.

19. D.—Storage of Government Grain.

Amount of grain received.				Amount sent out.					
Stations.	Quantity. Up to date of last narrative.	Quantity. During the fortnight.	Total.	Names of places for storage.	Quantity. Up to date of last narrative.	Quantity. During the fortnight.	Total.	Balance in hand.
	Mds. S.	Mds.	Mds. S.		Mds. S. C.	Mds. S. C.	Mds. S. C.	Mds. S. C.
Hooghly	15,920 20	4,026	19,946 20	Bullagurh	250 0 0	110 0 0	360 0 0	
Muggrah				Gooptiparah	382 20 0	.....	382 20 0	
Pundooah	5,017 21	2,080	7,097 21	Chapta	209 0 0	200 0 0	409 0 0	
Serampore				Pundooah	954 10 0	.....	954 10 0	
	20,938 1	6,106	27,044 1*	Sooltangacha	398 0 0	600 0 0	998 0 0	
				Mohanad	901 0 0	200 0 0	1,101 0 0	
				Dwarbasinee	1,042 0 0	300 0 0	1,342 0 0	
				Boichee	427 0 0	100 0 0	527 0 0	
				Haral	415 0 0	.....	415 0 0	
				Bhastarah	412 0 0	700 0 0	1,112 0 0	
				Gooroop	460 0 0	100 0 0	560 0 0	
				Makhalpore	370 0 0	100 0 0	470 0 0	
				Bosu	366 0 0	.....	366 0 0	
				Dhunyakhally	393 0 0	.....	393 0 0	
				Bhandarhatty	400 0 0	.....	400 0 0	
				Sahabazar	396 0 0	.....	396 0 0	
				Mugrah	410 0 0	.....	410 0 0	
				Bansberya	109 10 0	50 0 0	159 10 0	
				Executive Engineer ...	1,778 0 0	1,200 0 0	2,978 0 0	
				Police for serais, &c. ...	16 20 0	190 0 0	206 20 0	
				Municipality	461 0 0	120 0 0	581 0 0	
				Bakooliah	400 0 0	.....	400 0 0	
				Basna	402 0 0	100 0 0	502 0 0	
				Doomoordaha	378 0 0	.....	378 0 0	
				Taragoonee	70 0 0	200 0 0	270 0 0	
				Rajhat	150 0 0	.....	150 0 0	
				Sooghundhya	150 0 0	100 0 0	250 0 0	
				Harit	150 0 0	200 0 0	350 0 0	
				Serampore, by transfer	500 0 0	.....	500 0 0	
				Jamgram	.....	50 0 0	50 0 0	
				Khunyan	.....	20 0 0	20 0 0	
				Total ...	12,750 20 0	4,640 0 0	17,390 20 0	2,556-0-0
				Amount sent out by the sub-divisional officer of Serampore; altogether 21 rice centres in Serampore Sub-division.	2,542 15 0	2,107 10 8	4,649 25 8	2,447-35-8
				Total ...	15,292 35 0	6,747 10 8	22,040 5 8	5,003-35-8

* 500 maunds shown again in Serampore figures, as the amount was transferred from Hooghly to Serampore.

20. Statement showing the consumption of Government grain in the district of Hooghly for the fortnight ending 8th August 1874:—

Name of Circle. Date for which figures are given.	Shown in Statement D. For the fortnight ending 8th August 1874. Mds. S. C.
Total allotment of Government grain	26,544 1 0
Total quantity of grain stored	26,544 1 0
Total quantity consumed up to date of last narrative	4,429 12 4

By gratuitous distribution in any shape during the fortnight—

	Mds. S. C.	Mds. S. C.
Hooghly	3,905 21 10	
Serampore	2,042 39 6	
		5,948 21 0

By payment in kind to laborers—

Hooghly	2,323 38 12		
Serampore	480 22 14		
By advance to ryots, Serampore ...	12 0 0		
		2,816 21 10	
Total consumption in fortnight ...		8,765 2 10	
Total up to date			13,194 14 14
Estimated grain receipt of the ensuing fortnight			1,000 0 0
Estimated grain expenditure of the ensuing fortnight			6,000 0 0

21. E.—ADVANCES TO PRIVATE PARTIES.

	Rs. A. P.
Advances for grain as already reported	18,000 0 0
Advances under the Tuccavee Act up to date of last narrative	40,611 0 0

F.—CHARITABLE RELIEF.

22. Number of Sub-Committees as yet appointed—

District Committee	1
Sub-divisional Committee	1
Sub-Committees	47
Total ...	49

23. Daily average number of persons relieved during the fortnight under the three heads is shown below—

	B. Sudder Sub-division.	B. Serampore Sub-division.
Men	2,096	813
Women	5,707	2,754
Children	3,621	1,093
Total ...	11,424	4,660
	16,084	

	C. Sudder Sub-division.	C. Serampore Sub-division.	Total.
Men	597	28	
Women	281	44	
Children	4	12	
	882	84	966
D.			
Men	77	84	
Women	250	142	
Children	117	48	
	444	274	718
Grand Total ...			17,768

24. I am causing inquiry to be made into the large increase over last fortnight's return. Much of the increase is doubtless due to insufficient supervision. An experienced European assistant is wanted, but I will do what I can with my present staff.

G.—FINANCIAL RESULTS.

25. The disbursements to Executive Engineer and other officers in charge of relief works are as follows:—

During the Fortnight.

	Rs. A. P.
To Executive Engineer	20,000 0 0
Advances for the purchase of food	Nil
Disbursements to officers in charge of transport arrangements—	
To Nazir for transport of Government grain for Government relief works (up to commencement of fortnight) ...	478 1 10
Payments on account of establishment for storage golas ...	0 0 0
Miscellaneous	5 0 0
	483 1 10
During the fortnight	Nil
On account of advances for purchase of food—	
Advances made during the fortnight to trustworthy residents for purchase of grain	Nil
To traders for purchase of grain	Nil
To municipalities	Nil
To zemindars and others for land improvement during the fortnight	Nil
	.....

Local subscription to Relief Committee—

Up to date of last narrative	...	...	...	...	7,460 15 0
In fortnight	...	...	...	...	Nil
			Total	...	7,460 15 0
Government contribution up to date of last narrative ...				...	7,245 15 0
In fortnight	...	...	...	...	Nil
			Total	...	7,245 15 0
Received from the Central Committee up to date of last narrative...					18,000 0 0
During the fortnight	...	...	...	...	6,000 0 0
			Total	...	24,000 0 0

The disbursements are as follows:—

Up to date of last narrative	...	...	...	...	18,868 2 1
During the fortnight	...	...	...	...	3,255 4 0
			Total	...	22,123 6 1

No. 240, dated Midnapore, the 10th August 1874.

From—H. L. HARRISON, ESQ., Collector of Midnapore,

To—The Commissioner of Revenue, Burdwan Division.

I HAVE the honor to submit the fortnightly report for this district for the period ending the 8th August.

2. With the exception of the last two days, rain has fallen almost every day at the Sudder station, and has been more or less general throughout the district. At Contai the fall has aggregated 15 inches, and has been fully as much as could be desired. At Tumlook it has exceeded 8 inches, and there also the reports are favorable. At Midnapore the fall has just exceeded 6 inches, and the cultivators would like more, though they cannot complain much; but at Gurbetta the fall has only amounted to 3 inches during the fortnight, just enough to prevent the aous crop from suffering further injury, but insufficient to allow of universal transplantation. The Deputy Collector, it will be seen, estimates 5 annas of the cultivable area as still unsown, but it must be remembered that in an undulating country such as Gurbetta, it is only in years of excess rainfall that the highest lands can be utilised.

3. The aous crop throughout the district is variously estimated at from a full average to a low average crop, according to soil and rainfall. The prospects of the amun are, of course, still entirely dependent on the weather for the next 2½ months, and cannot be forecast with any confidence.

4. Prices continue to rise almost everywhere; this is due partly to the cessation of importation from the west frontier, partly to the great reduction of importation from Orissa, partly to the impediment which the rains are to traffic, partly to the difficulty in drying rice and preparing it for the market owing to the wet weather.

5. No one believes that there is an actual deficiency of rice in the district, but all my information tends to shew that it is in fewer hands than before, and the owners are slow to put it into the market; partly because the price is not yet as high as they wish, partly because they have not yet recovered from the panic which was rising three weeks ago from the absence of rain, and are still apprehensive of another short crop.

6. The following list contrasting the prices that obtain now with those obtaining four weeks previously will shew the extent of the rise.

Names of Thanas.	Number of seers per rupee on Saturday, 11th July.	Number of seers per rupee on Saturday, 1st August.	Increase in price per rupee.
	Srs.	Srs.	Srs.
Midnapore	16	15	1
Debra	15	14	1
Naraingur	20½	18½	2
Keshpore	14½	13	1½
Dasspore	13	12	1
Salbonee	15	13¼	1¾
Gopeebullubpore	20	18	2
Beepipore	16¼	12½	3¾
Jhargram	18	13½	4½
Gurbetta	16	14	2
Dantoon	23	21½	1½
Chunderconah	13¾	12½	1¼
Subung	18	18	.....
Contai	18	17	1
Roghoonathpore	20	18	2
Ghattal	15	14	1
Puttaspore	20	16	4
Bhugwanpore	16	16	.....
Tumlook	16¼	14	2¼
Kedgeree	18	18	.....
Musloudpore	15	14	1
Egra	16	16	.....
Panchkoorah	14¼	14½	¼
Sootahatta	14	14	.....
Mundulgram	16	16	.....

7. It will be seen that the rise has been very great in the North-West, though the list gives the relative prices at the two periods correctly; the absolute prices are somewhat more favourable than they appear, as the sales are all by a local measure called pie, which varies somewhat, but which the police of Beenpore and Jhargram convert into seers at 1¼ seers per pie. To test this, I measured several pies when in that part of the district, and found that they varied from 1 seer 6½ chittacks to 1 seer 7½ chittacks; hence, the calculation of 1 seer 4 chittacks is undoubtedly too low.

8. Retail dealers in rice are almost unknown in the jungle mehals; hence, it is found that great relief is caused by the retail sale of the rice belonging to the Jambonee estate and to the committee when first formed. As long as these stores hold out, we are certain that all who can pay for rice can procure it while our road works, which are still open, afford the assurance that all able-bodied persons can find work. Although, therefore, pinching and distress is universal in the north, and beyond all possiblity of question, I hear of nothing approaching starvation, and hope that we have safely tided over the year without any actual charitable relief to the agricultural or labouring classes.

9. To the Tantees our relief measures are continued, and cannot be reduced till prices fall. On the contrary, distress among them is increasing, though relief operations are jealously watched. Fever is beginning to appear, not at present in an aggravated form, but sufficient to increase the effects of scarcity.

10. The statistics of the 4 relief depôts, which have been working during the fortnight, are (daily average)—

	Men.	Women.	Boys.	Girls.	Total.
Chunderconah	10	22	13	7	52
Keerpoy	4	6	2	2	14
Radhanugur	3	27	8	6	44
Rajnugur	16	96	63		175

No. 322, dated Howrah Collectorate, the 10th August 1874.

From—J. B. Worgan, Esq., Offg. Covenanted Deputy Collector of Howrah,
To—The Commissioner of Burdwan.

I have the honor to submit the usual report on the weather, prices of rice, &c., for the fortnight ending on Saturday, the 8th instant.

2. The Sudder station rainfall report shows for the 1st week ... 3·73 Inches.
for the 2nd „ ... 2·16 „
Total for fortnight ... 5·89

This is the amount as by the Civil Surgeon's rain guage. The Court Inspector, who has another, shews 4·59 and 2·31 or 6·80 for the same period, or nearly so. I am doubtful of the correctness of the observations made by the latter, his rain guage being on the ground, and there being reason to believe that tricks are at times played with it by passers by. The mofussil report shew that the rain has been pretty general and that it has done much good to the crops.

3. The price of common rice during the 1st week of the fortnight was as below :—

Station.	Price per maund. Rs. A. P.	Quantity per Rupee. Seers.	Price per maund in preceding week. Rs. A. P.
Sudder station...	3 2 0	13	3 2 3
Doomjoor	3 2 0	13	3 3 0
Juggutbullubpore	3 10 0	11	3 10 0
Amptah	3 2 0	13	3 1 0
Bagnan	2 12 0	14½	2 12 6
Shampore	3 2 0	13	3 2 0
Oolooberiah	2 14 0	14	2 12 0
Sankrail	3 4 0	12¼	3 4 0
Khanacool	No report received.		

4. As I see that the number of seers per rupee is generally referred to in quoting prices in the report throughout the country and by the Government in its orders, &c., I have determined to adopt this standard; and agreeably to this arrangement, I shew below the prices for the second week of the fortnight, the seer quoted being the seer of 80 tolahs—

Station.	Quantity per Rupee. Seers.	Quantity in previous week. Seers.
Sudder	13	13
Doomjoor	13¾	13
Juggutbullubpore	10⅔	11
Amptah	12	13
Bagnan	14½	14½
Shampore	12½	13
Oolooberiah	13¼	14
Sankrail	12½	12¼
Khanacool	13¼	Not received.

5. From the above it will be seen that, in the first week, prices fell at head-quarters Doomjoor, and Bagnan, and rose at Ampta and Oolooberiah. In the second week they rose in Juggutbullubpore, Ampta, Shampore, and Oolooberiah, and fell in Doomjoor. The highest prices prevail in Juggutbullubpore, where common rice is selling at 10¾ seers for the rupee. It is cheapest at Bagnan.

6. The District Superintendent's statements of sums expended on relief show small figures. One statement shows eight persons relieved at an expense of Rs. 1-6, and the second shows twenty-five perssons to have received Rs. 4-4; or, for the fortnight, (as far as accounts received) thirty-three persons relieved at an expenditure of Rs. 5-10, an average of two and a quarter persons roughly per idem. The Deputy Collector of Mohesreekha reports the expenditure from the moneys with the Khanacool Relief Committee at Rs. 9-6-6. The number of persons is not stated.

7. The Executive Engineer's fortnightly return shows 226 men employed in Howrah and 76 men in Mohesreekha sub-division; much sickness, in the shape of fever, is reported to prevail amongst them.

8. Under the head of Land Improvement there is nothing to report.

9. I regret that the statement of relief expenditure called for in Government Circular No. 4640—S.R. of the 22nd ultimo, up to the end of June is not yet able to be sent, it not having been received from the District Superintendent of Police for his portion of the same.

Extract from the Fortnightly Return of Coolies employed on the ordinary District Road Works during the fortnight ending 6th August 1874.

NAME OF ROAD	Number of coolies.	Supply of food.	Condition of laborers.	Mode of payments and rate of wages.	Arrangement for tools.	REMARKS.
Howrah Sub-division.						
Old Benares road	66	The coolies employed on these roads have been for stacking and breaking metal already collected under contract. Government rice has been sent for these roads and the works ordered to be stopped unless the contractors will take it.	Good ...	.....	The contractors supply the tools.	Much sickness amongst the work-people. No less than 35 laid up with fever on the Juggutbullupore road.
Juggutbullubpore road ...	85		Ditto ...	.....	Ditto ...	
Connuggur and Jonye road...	10		Ditto ...	.....	Ditto ...	
Branch Grand Trunk Road	65		Ditto ...	.....	Ditto ...	
Mohesreekha Sub-division.						
Ampta road	15		Ditto ...	.....	Tools are supplied by the contractors.	Local.
Juggutbullubpore road ...	61		Some of these coolies are being attacked with fever and cough.	.....	Ditto ...	Ditto.

CHINSURAH,
The 6th August 1874.

W. H. WELLS, C.E.,
Executive Engineer, Hooghly & Howrah District.

No. 1860, dated Purulia, the 14th August 1874.

From—COLONEL E. A. ROWLATT, Deputy Commissioner of Manbhoom.

To—The Offg. Secretary to the Govt. of Bengal, Scarcity and Relief Department.

WITH reference to paragraph 3 of Government circular No. 154—S.R., dated the 16th January 1874, I have the honor to submit my fortnightly narrative up to the 9th instant.

A.—STATE OF THE COUNTRY.

Since the date of my last narrative a favorable change in the weather has again taken place, and the crops which were then suffering from want of rain have recovered, and the transplanting of the main rice crop has again been resumed. The rain which had held off so continuously during the last fortnight, began to fall again on the 25th ultimo, and has since continued pretty general; but more is now wanted, as the high lands into which rice is transplanted are still in some villages too dry to admit of their being planted out. The accounts of the crops are better from all parts of the district than in the immediate neighbourhood of Purulia, which seems generally to get less rain than any other portion of Manbhoom.

From Govindpore the relief officer writes: "The grave fears that were entertained a short time back of another famine have been dispelled by seasonable and copious showers, and the people are cheerfully engaged in transplanting their seedling paddy which, should the weather continue favorable, transplanting operations ought to be over by the middle of the month. The paddy which was first transplanted shows very well at present, and the rubbee crops are unusually good." From Rughoonathpore it is reported: "The crops all over the country look wonderfully well; a bumper harvest is expected, and the transplanting of paddy is being assiduously pushed on." The relief officer of the Purulia circle writes: "During the fortnight the heavy fall of rain has enabled the ryots to make great progress with the planting out of their second class lands, and there is now every hope that the full area of land will be cultivated, and the outturn a more than usually heavy one." The reports from Manbazar are also favorable, where, until lately, very little progress had been made in transplanting operations.

The rainfall during the fortnight has amounted to 5·57 inches; and up to the 9th instant, from the beginning of the year, to 22·29, which is 8 inches less than the average. The Purulia lake is unusually low for the time of the year, and has only risen about 9 inches from what the water stood in the month of May; but what rain has fallen, has been well distributed, and very little has run to waste.

At present, employment in the fields is everywhere pretty abundant, and the wages earned by the labouring classes fairly remunerative: it is, however, everywhere reported that the cultivators are employing fewer laborers than usual, and that after the transplanting of the rice crop is over, numbers will again be wanting employment. The demand for loans of Government rice also still continues, which the cultivators allege they require to enable them to pay their laborers. They complain that the mahajuns still refuse to make the usual advances, except to a few approved customers; but as the gundli and indian-corn crops are being gathered, the people are now beginning to obtain a fresh supply of food, and are therefore more independent of the mahajuns and far better off than they have been during the last five or six months. It may now be said that the worst effects of the scarcity, which would have developed into famine except for the measures of relief which had been adopted, is now fairly over, and that if the season only continues favorable to the end, prosperity will again resume its usual sway. Crime still continues to be rather below than above the average, and the public health is generally good, although a few cases of cholera still occur, and small-pox is ripe in a few villages which have steadily resisted the introduction of vaccination.

The usual table showing the price of rice and pulses as given by the police up to the 8th instant is given below:—

Names of Bazars.	Coarse Rice.		Fine Rice.		Pulses.	
	Last report.	Present report.	Last report.	Present report.	Last report.	Present report.
	Srs.	Srs.	Srs.	Srs.	Srs.	Srs.
Raipore	14	13	12	12	12	12
Manbazar	12	12	11	10	10	10
Burrabazar	13	13	12	12	11	10
Echagurh	18	16	16	14	12	10
Jhalda	13	13	12	12	11	10
Purulia	14	13	12	10	12	12
Govindpore	13	12½	12	12	11	10
Rughoonathpore	13	13	11	12	11	10
Nirsha	12	12	11	11	11	11
Gourandih	12	12	11	11	11	10

It will be seen from the above that prices were higher during the last than the preceding fortnight, which I believe was entirely owing to the long break in the rains that continued up to the end of last month; since then prices have I believe fallen, and will continue to do so, if the weather remains favorable.

B.—Relief Works.

As might be expected, the number of people seeking employment on the relief works has greatly decreased. The rate of daily wages was reduced on all the minor relief works from the 28th ultimo, a pice all round, from that which is given in the margin, and piece-work from 2½ to 2 annas per 100 cubic feet. The work on village tanks has now been stopped, both on account of most of them having partially filled with water, and from employment on them being no longer required. The daily rate of wages paid to the laborers on the roads has also been reduced, as above, during the time transplanting is going on, but will be raised to its former rate as soon as that operation is completed. The average number of persons employed on the roads during last fortnight was 5,003 against 5,282 during the previous fortnight, showing a decrease of 282.

	As.	P.
Men	1	6
Women	1	0
Children	0	9

The number of minor relief works carried on by the relief officers is given in the margin. The number was gradually reduced during the fortnight, and very few, if any, will appear in the next narrative. The laborers on these tanks were paid entirely in grain, into which the money rate was converted at 12 seers per rupee. The expenditure of Government grain in carrying on these minor relief works during the fortnight was 123 maunds 16 seers 14½ chittacks exclusive of the Rughoonathpore eastern circle and the Manbazar circle, from where the particulars have not been received.

Names of Circles.	Number of tanks.	Number of laborers.
Govindpore circle	11	215
Rughoonathpore western circle ...	3	112
" eastern " ...	16	885
Purulia circle ...	20	218
Manbazar "	2	44
Total ...	52	1,474

The quantity of grain expended on the roads was much greater, but cannot be given, as no returns are made by the contractors, who pay for the grain either as they take it, or directly their bills are cashed. It is now taken by them wherever grain can be made available, which it now is, all over the district where works are going on, except in the Manbazar circle, where, for want of roads and bridges, it has not been found possible to convey grain in sufficient quantities to meet the requirements of the group officers, sub-committees, the cultivators, and contractors. Arrangements are, however, in progress, by which the difficulties there also will I hope soon be overcome.

C—Transport of Government Grain.

The whole of the extra 30,000 maunds of Government grain having been received at Burrakar, this is now being carted from there down to a large gola which has been constructed at Desarghat on the north bank of the Damudah river: from there it is crossed over to the gola at Hijlighat, and then conveyed in carts sent there from Rughoonathpore. The portion of this allotment required for the Purulia circle is being brought in carts sent from the Sudder station. None but covered carts are used, so that the grain is kept perfectly dry and undamaged by the rain.

There being a difficulty about procuring carriage to transport grain to the minor gola in Murardih in Pergunnah Chowrasi, the cultivators were told that if they wanted more grain on loan they must provide the carriage themselves. On this, the relief officer says: "Carts and bullocks and porters, male and female, flocked into Hijli and carried off in a day the local allotment of a thousand maunds." This practice has been found very successful all over the district where impassable nullahs and rivers have not to be crossed, and the distances are not very great, and is a pretty fair test as to whether the grain is actually required.

D.—Storage of Government Grain.

The quantity of Government grain received and stored in the five circles into which this district has been divided is as follows:—

	Mds.	Srs.	Chs.
Govindpore circle	68,182	5	10
Rughoonathpore, west circle	53,784	6	4
Ditto east "	48,042	33	14
Purulia circle	39,066	10	0
Manbazar "	20,464	16	5

From the Govindpore circle 3,000 maunds is being transferred to Axta in Khaspel, contained within the Purulia circle; the Rughoonathpore eastern circle has still to receive 13,457 maunds, the Purulia circle 9,934, and the Manbazar circle 535 maunds.

E.—Advances to private parties and their results.

No money advances have been made during the fortnight.

The loaning out of Government grain to cultivators, non-cultivators on security, gifts to chowkeedars and paid to tabedars employed on relief duty during the fortnight and up to the 9th instant was as below:—

	Fortnight. Mds. S. C.	Up to 9th August 1874. Mds. S. C.
To Cultivators—		
In the Govindpore circle	653 20 0	47,018 28 0
" Rughoonathpore, west circle	.....	29,049 3 0
" " east "	1,316 0 0	36,112 20 0
" Purulia circle	2,122 6 0	22,741 28 0
" Manbazar "	.....	11,914 31 10
Total ...	4,091 26 0	1,46,866 30 10
To Non-cultivators—		
In the Govindpore circle	.....	308 11 14
" Rughoonathpore, west circle	.....	628 28 0
" " east "	28 0 0	554 0 0
" Purulia circle	1 20 0	88 20 0
" Manbazar "	.....	.....
Total ...	29 20 0	1,579 19 14

	Fortnight. Mds. S. C.	Up to 9th August 1874. Mds. S. C.
To Chowkeedars—		
In the Govindpore circle	.....	284 0 0
„ Rughoonathpore, west circle	154 0 0	414 20 0
„ „ east „	170 0 0	486 0 0
„ Purulia circle	145 14 0	400 22 0
„ Manbazar „	.....	81 20 0
Total ...	469 14 0	1,666 22 0
To Tabedars	8 16 0	202 26 0

Loaning out to the cultivators is still being continued in most of the pergunnahs, but as a considerable quantity of rice will be required, with which to pay the laborers on the roads, sufficient will be reserved for this purpose and for being made over to the road contractors to enable them to pay their laborers in grain.

F. (*a*).—Charitable relief by Government.

The number of group circles has not changed since the date of the last report, and are 235. The number of persons receiving uncooked rice from the group officers is given in the margin, showing altogether an increase of 1,888 persons. The increase and decrease in each circle is also given in the margin. No sufficient reason has been assigned for it by the relief officers in whose circles an increase has taken place; but the persons thus relieved are stated to be helpless children, decrepid and aged people without relatives to help them, diseased persons whose bodily ailments preclude them from doing any work, widows and women of good caste, unaccustomed to manual labor, who are in extremely destitute circumstances. The latter ought more properly to be provided for out of the relief funds and classed under heading D, but as they only receive rice, and this will all have to be paid for out of the general relief fund, it matters very little as to the manner in which the relief is being administered. The relief officers have been again called upon to revise their lists of persons receiving relief from the group officers, and as the crops on the high lands will soon be cut, there is every prospect of its being possible to reduce the numbers considerably during the current month.

Govindpore circle	2,187
Rughoonathpore, west circle	1,646
Ditto east „	2,850
Purulia circle	2,015
Manbazar „	3,896
Total ...	12,594

Govindpore circle, increase	332
Rughoonathpore, west circle, decrease	239
Ditto east „ increase	386
Purulia circle, decrease	530
Manbazar „ increase	1,940

F (*b*.)—Charitable relief by Relief Committees.

Classified as directed; the sums expended during the fortnight, according to the returns submitted by the relief officers up to the 8th instant, are as given below :—

	B. Rs. A. P.	C. Rs. A. P.	D. Rs. A. P.
In the Govindpore circle	261 7 1	.....	.....
„ Rughoonathpore, west circle	340 4 0	100 11 9	.....
„ Ditto east „	651 8 0	100 11 9	.....
„ Purulia circle	326 15 10	616 1 1	68 15 4
„ Manbazar „	56 7 0	21 2 6	783 14 6
Total ...	1,636 9 11	1,313 14 10	852 13 10

The number of persons receiving relief according to the above classification during the ortnight under report were—

	B.	C.	D.
In the Govindpore circle	518	.....	.....
„ Rughoonathpore west circle	1,231	1,313	.....
„ Ditto east „	2,311	303	.....
„ Purulia circle	611	490	135
„ Manbazar „	89	99	2,254
Total ...	4,760	2,205	2,389

These returns also show there is an increase in the number of persons being provided for by the relief committees, but in these, as well as in the returns furnished of the number being supplied with rice by the group officers, I believe a portion of the increase can be accounted for by the fact that the previous returns were incomplete, especially from the Manbazar and Govindpore circles. The number being provided for, which altogether amount to 21,948, is I consider far too large; but as up to the date of the returns sent in by the relief officers no grain of any sort had been gathered in, the impoverished classes must have been just as badly, if not worse, off than they have been at any previous time during the present scarcity, so that no reduction, but on the contrary some increase, was to have been expected.

G.—Financial Results.

	Rs.	A.	P.
Total expenditure from the district and sub-divisional treasuries as shown in the last narrative.	2,48,480	1	8

Expenditure during the Fortnight.

On Relief Works—			
No. 1.—1st Section, Chaibassa road—Purulia to Kantadi	154	8	6
„ 2.—1st „ Kantadi to Chota Urma	22	5	6
„ 3.—2nd „ Chota Urma to Jojodi	150	0	0
„ 4.—3rd „ Jojodi to Jamdi	247	8	0
„ 5.—4th „ Jamdi to Subarnorekha	311	13	0
„ 6.—Road from Hospital to English School...	16	5	0
„ 7.—1st Section, Bankoora road—Purulia to Singbazar	193	8	9
„ 8.—2nd „ Singbazar to Ludhurka	182	12	0
„ 9.—3rd „ Ludhurka to Hunrah	94	5	0
„ 10.—4th „ Hunra to Chatna boundary	187	8	6
„ 11.—Charra junction	113	3	0
„ 12.—Road from Damda to Burrabazar	17	6	9
„ 13.—1st Section, Manbazar road—Purulia to Chipida	322	10	3
„ 18.—Road from Manbazar to Kasipore—Ledadi to Palgaon	12	2	9
„ 17.—Hazareebagh road—Goai river to Hazareebagh boundary	799	7	6
„ 13.—1st Section, Manbazar road—Chipida to Kenda	204	14	6
„ 14.—2nd „ Kenda to Manbazar	173	10	6
Total ...	3,204	1	6
Establishment and contingencies	2,904	11	8
Transport of Government grain	2,225	6	0
Grant-in-aid to Charitable Relief Fund	2,241	12	0
Total ...	7,371	13	8
Grand total up to end of fortnight ...	2,59,056	0	10

	M.	S.	C.
Disposal of Government grain—			
1*st.*—Grain disposed of up to date of last report	1,68,260	5	5
2*nd.*—Grain disposed of during the fortnight—			
A.—By sale to laborers	391	37	1
B.—Ditto to public	40	0	0
C.—In charitable relief or in any other way	12,304	10	9
Total ...	1,80,996	12	15

Statement showing the Storage and Consumption of Government Grain in the District of Manbhoom on the dates nearest the August 1874 for which Returns may be available.

Names of Circles.	Dates for which figures are given.	Total allotment of Government grain.	Total quantity of Government grain stored, exclusive of grain transferred to other districts.	Total quantity of Government grain consumed up to date.					Estimated grain receipts of the ensuing fortnight.	Estimated expenditure of the ensuing fortnight.
				By sale to the public or to laborers on relief committees and road constructions.	By gratuitous distribution in any shape.	By advances to ryots and others on security.	By payment in kind to laborers.	Total.		
		Mds.	Mds. S. C.	Mds. S. C.	Mds. S. C.	Mds. S. C.	Mds. S. C.	Mds. S. C.	Mds. S. C.	Mds.
Govindpore	5th Aug. 1874	70,000	67,293 25 10	1,839 7 4	1,376 18 0	47,326 39 14	664 7 8	51,206 12 10	.....	3,692
Rughoonathpore, W.C.	6th „	47,500	53,785 6 4	3,677 37 13½	1,033 25 0	29,677 31 9	634 30 4 5/16	35,024 4 10 13/16	.....	1,500
Ditto, E.C.	6th „	61,500	48,042 33 14½	2,030 7 7½	1,655 3 6	36,666 20 0	1,909 3 12	42,260 34 9½	1,000 0 0	2,000
Purulia	4th „	40,000	29,622 10 0	.....	2,789 22 12	24,239 26 0	2,320 37 4	29,350 6 0	8,000 0 0	6,000
Manbazar	12th „	21,000	20,464 16 5	40 0 0	1,800 13 8	15,892 2 7	532 16 0	18,265 27 5	.....	.....

No. 45 M.A., dated Calcutta, the 11th August 1874.

From—LORD H. ULICK BROWNE, Commissioner of the Presidency Division,

To—The Offg. Secy. to the Govt. of Bengal, Scarcity and Relief Department.

IN continuation of my No. 42 M.A., dated 28th July 1874, submitting the fortnightly narrative of the Collector of Nuddea for the fortnight ending 25th July 1874, I have now the honor to submit the Collector's report* for the fortnight ending 8th August 1874.

* No. 903—S.R., dated 10th August 1874.

2. I am in hopes that the Collector, in his paragraph 4, has under-estimated the aggregate outturn of the aous crop from the district, as other accounts say that the crop is, speaking generally, an extraordinarily good one as it stands, and as a very large additional area has been sown, after making allowance for the deficiency in the northern part of the distressed tract, I expect the outturn to be decidedly larger than that of an ordinary year.

3. I find from the relief works returns that there have been considerable fluctuations in the number of people employed on the relief works lately.

4. The mistake made in sending the Government grain from Calcutta to the Burdwan district instead of to Kaleegunge in Nuddea is to be regretted. The consequences might have been serious.

No. 903—S.R., dated Kishnaghar, the 10th August 1874.

From—C. C. STEVENS, ESQ., Collector of Nuddea,

To—The Commissioner of the Presidency Division.

IN submitting my narrative of Scarcity and Relief for the fortnight ending Saturday the 8th instant, I have the following remarks to make:—

1. The supply in the bazars continues about the same, and is in most places adequate to the demand. The new rice has not yet come into the market, but the harvest has commenced in some parts, and the grain is used for private consumption; where this is the case, the market is becoming a little easier. The insufficiency of the stock in the distressed tracts has been all along reported. The recent importation of Government rice will give some relief. It is reported that the stock of food-grains in thanas Karimpore and Tehatta, in sub-division Meherpore, and in thana Jaguli in sub-division Ranaghat, is low, but the mahajans are pretty sure to keep nothing in reserve; they will either lend or sell their stocks, and this, with the aid of private trade, will suffice to carry the people through till the present aous crop is harvested.

2. The subjoined table will show the kinds and prices of grain selling in the principal marts of the districts:—

	Common rice.	Kalai.	Mug.	Mutar.
	Rs. A. Rs. A.	Rs. A.	Rs. A.	Rs. A.
Kooshtea	2 12 to 3 4	2 2	2 12	2 0
Coomarcolly	2 12 to 3 0	2 4	2 12	2 2
Santipur	3 0	2 4	3 0	2 8
Ranaghat	3 2	2 8	3 0	2 8
Chugda	2 15	2 5	3 0	2 8
Bongong	3 0	.....	.....	.....
Kishnaghar	3 0	2 4	3 0	.....

The price of rice during the fortnight under review shows a slight upward tendency, due, no doubt, to the scantiness of the rainfall.

3. I have nothing to add regarding the actual stock in hand to what I have stated in my previous narratives.

4. The jolly dhan, bhura, and cheena, have been harvested, and they are coming into the market, but the quantity has been so small as not materially to influence prices. There has been sufficient rain during the fortnight in the neighbourhood of the Sudder station, but in the district generally there has been much less than is required. The amun dhan is being generally thrown back. In the northern part of the distressed tract the deficiency of rain has been most lamentable; and it is estimated that, be the weather as favorable as it may, not more than half a crop of aous can be gathered. Even that which will be reaped has been delayed at least three weeks or a month by the drought; other parts of the district have been more fortunate, and probably the injury will not be more than one-fourth of the crop, if so much; considering, however, the increased area of land sown this year with aous paddy, the outturn of aous will still be equal to a full crop of an ordinary year. The amun seed-beds have somewhat improved in appearance, and to transplant, advantage is being taken of the recent rain. Jute is generally thriving; sugarcane is doing very well; arhar and chillies also look promising; indigo is being manufactured, and a good outturn is anticipated.

5. I am far from thinking that upon the whole distress has increased. No special cases of misery have been reported. With the rise in the price of rice a certain amount of pressure has no doubt been felt throughout the district, but this pressure, I believe, is not so urgent as to call for aid from the hands of Government.

6. Though the high price of food-grains has had some effect in diminishing consumption of excisable articles, yet no marked decrease in revenue is observable.

7. It is generally believed by all classes of people that the pressure which they now feel will cease within the course of two or three weeks time when the present aous crop has been gathered. No other tracts, save in which relief works have already been commenced, will need any assistance from Government in the shape of relief.

8. The steps taken to alleviate the distress that to a certain extent existed in thanas Tehatta, Karimpore and Gangui, in sub-division Meherpore, have proved adequate. No more relief measures are required there, as the aspect of affairs has changed for the better. The Deputy Collector of Bongong says that he visited some of the villages in thana Moheshpore where distress was reported to exist, but found there nothing to call for Government assistance. A serious mistake occurred in the despatch of Government rice from Calcutta, which might have led to fatal consequences. The supply of 20,000 maunds mentioned in my last narrative was missent to Cutwa, but we, unaware of this, collected carts and boats and coolies for its distribution, and day after day anxiously waited its arrival at Kaleegunge. As no news of the shipment arrived, I was obliged, notwithstanding the Government orders, to send money, and my having done so was most fortunate, for it was not till I had communicated with Mr. Toynbee that the state of the case was ascertained. Mr. Toynbee at once despatched another shipment, and in the meantime I applied to the Deputy Collector of Cutwa for 5,000 maunds of rice, which he immediately supplied. The relief officers husbanded their resources with very great care, and this carried the people through till the shipment arrived. It is with feelings of great satisfaction that I am able to say that no fatal results have followed the temporary diminution of relief, and that all cause for anxiety is now at an end. The unpropitious character of the weather has thrown back the crops so much that but little can be done this month towards diminishing the extent of the relief. To stop it or to reduce it greatly at present would merely undo all that we have been doing, for it is, I regret to say, quite certain that there are still thousands who must depend upon Government and the relief committee for their lives. The Assistant Magistrate of Kooshtea thus writes about the effect of the late rise of the river:—"The losses by inundation in this sub-division were not serious, but they have tended to check the downward tendency of prices, and rice is now as dear as it was three weeks ago."

9. The construction of village roads and embankments is going on in the distressed parts, and the number of laborers resorting to them for employment has increased. These people, however, prefer their own work to ours, and the number will certainly decrease when the reaping of the *aous* and transplanting of the *amun* begin. In consequence of a report from the Deputy Collector of Ranaghat that the laborers in one portion of his sub-division (which we have all along been watching) were in want of work, I applied for and obtained 500 maunds of rice, which was sent up to Ranaghat by Mr. Toynbee by rail. The number of persons now employed on relief works may be estimated at 3,500.

10. Owing to the rise of water in the several rivers that flow by and through this district, traffic has increased in nearly all the sub-divisions.

11. Charitable relief is being distributed both in the Debagram and Mooragatcha circles.

FINANCIAL RESULTS.

12. No advances under Land Improvement Act have been made during the fortnight.

		Rs.	A.	P.
Expenditure on account of relief works...	...	1,208	10	9
Total	...	1,208	10	9

STATEMENT OF THE BURDWAN MAHARAJAH'S RELIEF OPERATIONS FOR THE FORTNIGHT ENDING 8TH AUGUST 1874.

BURDWAN.

Sudder Bulla.—During the last fortnight a decided change for the worse has manifested itself. The number of applicants for relief at the Burdwan Sudder Bulla has largely increased The large daily average of 1,590 having been maintained throughout the 14 days. On one day, the 24th ultimo, the number was over 1,800. The increase is partly attributable to the rise in the price of rice in the bazar, but there is, unfortunately, no doubt that a number of people are coming in from the interior, and that this number is daily increasing and is already much larger than it was in the early days of the scarcity. Fifteen cases of actual distress have been reported as presenting themselves, but no particulars were given in the report. A further distribution of cloth has taken place and milk is being given to children.

BOOD-BOOD.

The number of persons receiving cooked food at the annachattra at Bood-bood has slightly diminished, but 150 persons of respectable family are receiving rations of raw rice upon the recommendation of the Government relief superintendent. The Darogah reports that the state of the people is becoming worse than it was. Here as in Burdwan milk is given to children, and invalid diet to the sick.

KEDINA.

Owing to an arrangement made by the Collector of Hooghly, by which the possibility of imposture is considerably diminished, the number of the recipients of cooked food has decreased to a daily average of 400. On the other hand, the number of respectable persons receiving charity has risen to 193. The Darogah reports favourably of the condition of the paupers.

CULNA.

The condition of this place is certainly not improving. There are complaints of distress on every side, and though there is, no doubt, a certain element of exageration in them they have some foundation. The people of the town do not appear to be suffering, but it is from the back lying villages the complaints principally come. In consequence of this state of things it has been resolved to establish five additional depôts in thana Culna, *viz.*, at the villages Gram Culna, Manikbar, Tehatta, Kadpara, Kooshodanga; arrangements have been made for immediately opening these depôts. Uncooked food will be distributed at the rate of twelve chittacks for each adult and six chittacks for each child, and this relief will be distributed in accordance with lists furnished by the Government relief officers to the Darogahs in charge of the depôts.

Relief Works.—Two hundred and twenty-five able-bodied persons have been daily provided with employment at various places during the past fortnight.

A tabulated statement showing the daily average number of persons receiving relief at the Raj depôts is annexed.

Statement showing the daily average Number of People relieved during the fortnight ending 8th August 1874.

Number of people working at different relief works—	
Rassan Bagh	48
Tara Bagh	18
Ryan tank	61
Different roads	60
Culna	70
Total ...	225
Number of lower caste people receiving charitable relief—	
Burdwan, raw food	1,597
Bood-bood, cooked food	660
Culna, raw food	750
Kedina, cooked food	400
Total ...	3,607
Number of higher caste people receiving raw rice, &c.—	
Bood-bood	151
Culna	28
Kedina	193
Total ...	372
Grand total ...	4,204

RAJBARIE, CULNA, the 12th August 1874.

M. C. BURDWAN, *Maharaj, Adheraj.*

CINCHONA.

ANNUAL REPORT ON THE GOVERNMENT PLANTATIONS IN BRITISH SIKKIM FOR THE YEAR ENDING 31ST MARCH LAST.

No. 2394, dated Calcutta, the 20th August 1874.

From—The Assistant Secretary to the Government of Bengal,
To—The Secretary to the Government of India, Department of Revenue, Agriculture and Commerce.

I AM directed to submit to the Government of India, in the Department of Agriculture, Revenue and Commerce, the accompanying letter No. 60C, dated the 8th June, from Dr. King, in charge of Cinchona cultivation in Bengal, with enclosure, being the (twelfth) annual report on the Government plantations in British Sikkim for the year ending 31st March last.

2. In laying this report before the Governor-General in Council, I am to express the satisfaction of the Lieutenant-Governor at the degree of success which has marked the operations of the year. The plantations have arrived at a stage which permits us no longer to characterize them as experimental, but indicates plainly that the care and expenditure which have been bestowed upon them for so many years will have a practical result. The *canker*, concerning which fears were expressed before the Cinchona Commission in 1871, has proved to be simply one of those casual dangers to which young plantations are exposed; while we have at last learned to recognize the precise conditions of soil, &c., under which the tree thrives. The uneven quality of the hill soils is now well understood; and instead of attempting to remedy the patchy appearance of the plantations hitherto regarded as an evil, only such spots are now selected for planting as are marked by the known condition of success. In the language of Dr. King, "the newer plantations, therefore, are patchy from the beginning, and are so of choice." The Lieutenant-Governor does not understand that the intention has been abandoned of filling up the numerous blanks in the plantations where single trees have been damaged or choked by grass, but that no attempt will be made to replant spots where the trees have died out from the unsuitability of the soil.

3. The hope expressed in the last report, that Mr. Gammie would be able to increase the area under cultivation to nearly 2,000 acres during the year under notice, the Lieutenant-Governor observes, has been more than realized, and "Government now possess in Sikkim about 2,000 acres under quinine-producing cinchonas;" 247,000 trees of the *Succirubra* variety and 122,000 of the *Calisaya* having been planted during the period. This success has been achieved in spite of the early termination of the rains, which brought planting operations to a premature close, and indicates much earnestness and activity on the part of Dr. King's staff.

4. About three and a quarter millions of trees are now planted out, consisting mainly of the two great varieties—

Cinchona Succirubra	2,550,000
Cinchona Calisaya	476,500

The Government of India will observe that, practically, the plantations are now confined to these two varieties, the former producing the *red*, and the latter the *yellow* bark of commerce. *C. Officinalis* and the three or four other varieties of which the growth has been attempted have practically been abandoned, the soil being found unfavorable to their growth. Dr. King notices, however, the existence on the plantations of a supposed "hybrid" cinchona, the bark of which, upon analysis, was found to be rich in quinine, and every effort is being made to propagate this variety, experience showing that it grows well in Sikkim, and at a higher level than the *Calisaya*. The discovery of this "hybrid," which Dr. King thinks may possibly prove to be not a hybrid at all, but a distinct species of cinchona, is an interesting fact of the report, and the Lieutenant-Governor is glad to observe that, in addition to 6,000 plants of this variety in permanent cultivation, there are 34,000 cuttings and seedlings in the gardens.

5. The earnestness with which Mr. Howard, in the correspondence of October last, lately forwarded to this Government by the Government of India, urges upon Her Majesty's Secretary of State that the Indian *C. Succirubra*

belongs to the cinchonidine rather than the quinine-producing varieties of the tree, must invest the discovery of any new variety, producing quinine in quantity, with great importance. It is satisfactory, however, to observe in this connection that Mr. Howard believes "the *sulphate of cinchonidine* to be the very best means" the Government possesses in these plantations of bringing the medicine in a completely effectual form within the means of the people.

His Honor observes that Dr. King's attention appears hardly as yet to have been directed to the value of this more common alkaloid; and that he urges an alternative preparation of bark, in use on some of the plantations amongst the coolies, as a means of bringing the specific within the reach of the poorer classes. His remarks upon the matter are so important, that the Lieutenant-Governor would bring them to the special notice of the Governor-General in Council. He says—

"It is sometimes urged (especially in England) that cinchona planting is being overdone, and that quinine is not an article for which the demand will increase, simply because it may become cheap. This opinion is, I believe, held in entire ignorance of the fact that quinine, the only reliable remedy in the commonest of Indian diseases, is at present almost unobtainable by the mass of the population of India. The annual supply allowed to a charitable dispensary (and in most districts the dispensary is the only place where quinine can be had) is, as far as my experience goes, equal to the actual demand of only a few days in the year. This medicine is given at a dispensary only to what the official in charge considers 'bad cases;' others are put off with doses of chireyta, atees, or some other and inefficient substitute for quinine.

"The consumption of quinine in India is no index to the quantity that is required, but only to the quantity which can be afforded of so very costly a drug. But however much the cinchona alkaloids may be cheapened, they must (as involving a costly process of manufacture) always be comparatively high in price, and I think some of the inferior twig bark, which will continue to be yielded on the plantations, might be advantageously utilized in making a strong decoction or a liquor of bark. Such a preparation might be concentrated, so that half a teaspoonful or a teaspoonful would, mixed in water, form a dose. A preparation of this sort is in use in some plantations known to me, has been tried amongst the coolies in this plantation, and is reported an efficient medicine in convalescence from fever, and in the milder attacks even from the beginning."

Dr. King will be requested to be good enough to submit a further report upon this suggestion, after communication with Mr. Wood, the Quinologist, and upon a review of Mr. Howard's letter referred to above.

6. The arrival of Mr. Wood on the Sikkim Plantations will now place them on a footing of equality with those on the Nilgiris, which have for so many years had the advantage of a resident chemist, who, by careful and repeated analysis of the bark, has been able to give a more scientific culture to the plantations than has hitherto been possible in Sikkim. The Lieutenant-Governor regrets to observe that owing to the delay in forwarding from home the apparatus and chemicals for the laboratory, Mr. Wood's operations have been greatly delayed.

7. In Mr. Secretary Hume's letter No. 208, dated 21st June 1873, the Government of India has estimated that with 2,000 acres of successful planting, there will be a steady yearly supply of not less than 150,000lbs. of dry bark available for the analyst from the end of 1877; but Dr. Henderson, who was in charge of the plantations during Dr. King's absence, estimates Mr. Wood's requirements at half a ton of bark per working day, or 336,000lbs. a year, fully to utilize his services and appliances. The Lieutenant-Governor observes from the present report that about 16,000lbs. of dry bark were obtained during the last year from thinnings and prunings of the plantations, and that the yield will probably be 70,000lbs. in the present season from the same operations. The yield of last season has thus fallen very far short of the estimate in the last annual report (50,000lbs.). His Honor presumes that this is attributable to the fact that it is undesirable to accumulate stores of the bark in so damp a climate, but Dr. King's attention will be called to the matter. He will also be asked to state whether negotiations of any kind have been opened with the proprietors of the Pomung Plantation for purchasing the bark of that estate, concerning which His Honor addressed the Government of India in letter No. 376 of 9th February last, from this Department.

8. While on this point, I am directed to notice that this Government has not yet received any account-sales of the 60 cases of bark shipped to

London in 1872-73, nor of the final disposition of the 57 cases containing 3,500lbs. in Calcutta at the date of last report; information on both points is much desired.

9. As this undertaking is now passing out of the purely experimental into the commercial stage, it becomes necessary that a set of account books should be opened on the plantations, and an annual balance sheet prepared, in which the expenditure and receipts, the cost of cultivation and manufacture, the produce, stock, and sales of the plantations, should be clearly recorded. The Lieutenant-Governor would be glad to receive an expression of the views of the Governor-General in Council as to the form in which the accounts should be started, as it may be expedient to open them with a debit balance of such proportion of their cost up to date, as may be deemed proper. We have entered upon this experiment in the hope of being able to prepare this medicine so cheaply, as to place it ultimately within reach of the poor; and it is desirable to mark the advances which are made towards the attainment of this purpose, by the keeping of systematic accounts.

10. The Lieutenant-Governor remarks that Dr. King appears to have overlooked the call made by this Government upon his predecessor in No. 1899, dated 22nd July 1873, for a statement of the cost at which "the mapping and measurement of the plantations could be effected," and the estimate will be again called for.

11. His Honor would have been glad if the report had confirmed the hope raised by Dr. Henderson that "seedlings self-sown" were becoming common on the plantations and in the neighbourhood. Dr. King will be asked to notice the point in his next report, which the Lieutenant-Governor also hopes will contain some information concerning the prosecution of experiments with *manure* under Mr. Wood's direction.

12. I am to add that Sir Richard Temple is greatly obliged to Dr. King for his interesting report, and trusts that the Governor-General in Council will be satisfied with the energy which has marked all the operations of the year on the part of Dr. King, Dr. Henderson who acted for him in his absence, and the staff.

No. 60C, dated Mungpoo near Darjeeling, the 8th June 1874.

From—GEORGE KING, ESQ., M.B., Superintendent, Botanical Garden, Calcutta, and in charge of Cinchona cultivation in Bengal,

To—The Secretary to the Government of Bengal.

I HAVE the honor herewith to submit the annual report on the Government Cinchona Plantation, British Sikkim, for the year ending 31st March 1874.

Twelfth Annual Report on the Government Cinchona Plantations in British Sikkim, by GEORGE KING, ESQ., M.B., F.L.S., *Superintendent, Royal Botanical Garden, Calcutta, and in charge of Cinchona cultivation in Bengal.*

1. *Condition of the plantation.*—This is, on the whole, very satisfactory. The disease, concerning which such fears were expressed in some of the evidence given before the Cinchona Commission in 1871, is found, as I anticipated, to be comparatively harmless. Here and there, even in fair soil, a tree is attacked by it, but on cutting down the diseased stem healthy shoots are found to spring readily from the stump. I think this disease may, therefore, be classed with the minor dangers to which all plantations of young trees are more or less exposed. The older trees continue to grow satisfactorily, and some parts of the newer planting, in the richer soil and drier climate of the lower end of the Rungjo Valley, are about as fine as could be desired. The general appearance of the plantation is no doubt patchy, and will remain so. As explained in previous reports, the soil of the Sikkim hills is most uneven in quality. Cinchona cannot be induced to grow in spots which do not exactly suit it. We have now learned to recognize the kind of places where it is likely to do well, and in making extensions only such spots are selected. The newer parts of the plantation are therefore patchy from the beginning, and are so of choice.

2. *Species in cultivation.*—The plantations practically consist of trees of the two species yielding, respectively, red and yellow bark (*Cinchona Succirubra* and *C. Calis-aya*) in the proportion of about two millions of the former to three hundred thousand of the latter. The cultivation of the species yielding crown bark (*Cinchona officinalis*) has been abandoned because it does not thrive in the climate of Sikkim, while the cultivation of the species yielding the grey barks of commerce has been given up because grey barks are so poor in quinine. *Cinchona Pitayensis*, of which a few plants were received from the India Office about three years ago, will apparently not

thrive in Sikkim; but this is of the less moment as Pitayo bark is, I am informed, of little value compared to yellow (*Calis-aya*) bark. The great preponderance of *Succirubra* trees in the plantation is not due to a preference for that species over *Calis-aya*, but to the fact that the red bark tree is hardier, much more easily propagated, and has a much wider range as regards conditions of growth than *Calis-aya*. Artificial propagation of *Calis-aya* by cuttings proved very much more difficult than similar propagation of *Succirubra*, and until two years ago (owing to the slowness of the *Calis-aya* trees to yield seed), we had to depend entirely on such means for multiplying it; whereas *Succirubra* has been seeding freely for years. At last, however, we have raised a large supply of *Calis-aya* seed, and I trust before many months are over, to be able to report half a million of plants in the nursery beds, and if the funds at my disposal be sufficient, a large proportion of these may be permanently planted out before the end of the current financial year. Red bark, although rich in its total yield of alkaloids, contains less quinine than yellow bark, and in a less easily extracted form. It is therefore less esteemed by manufacturers of quinine. Moreover, red bark can still be procured in considerable quantity from South America, while yellow bark, on the contrary, is scarce. The yellow bark tree promises to grow well in Sikkim, and now that Government have the means of extending its cultivation I am strongly of opinion that they should do so. There is another species in cultivation in the plantation which in some former reports was referred to as "the hybrid." The first plant of this appeared amongst a set of seedlings raised from seed got some years ago from Dr. Thwaites, F.R.S., Director of the Royal Botanical Garden, Ceylon, a gentleman to whom we owe supplies of many other valuable seeds and plants. It is possible that this may turn out to be a distinct species and not a hybrid. Analysis of its bark shows it to contain much quinine. Since the discovery of this fact every effort has been made to propagate this variety. Experience, moreover, proves that it grows well in Sikkim and at a higher level than *Calis-aya*. Of this variety about 6,000 plants are in permanent cultivation, and I hope before another year to add largely to this number. A form similar to this sprung up accidentally in some of the Nilgiri plantations, and for a packet of seed of the Nilgiri variety I have to thank Mr. McIvor.

3. *Summary of the year's work.*—During the past year, 247,000 red bark (*Succirubra*) trees, 122,000 yellow bark (*Calis-aya*), and 6,000 of "the hybrid," have been planted out. These figures would have been higher but for the sudden and early termination of the rains, which brought planting operations to a premature close. As will be seen by the appended returns, the stock of seedlings in nursery beds has been kept up to the usual extent. The annual repairs have been given to the plantation [illegible]ds and bridges, and the necessary alterations have been made in fitting th[illegible] lings at Rungbee for the use of the recently appointed Quinologist.

4. *Manure.*—A limited [illegible] reated with Compton's patent manure, the effect of which in st[illegible] vigorous but evanescent. About seven hundred plants were liber[illegible] cow-dung. Hitherto no difference in growth has been perceptible in [illegible], but, as was the case in the Nilgiri plantation, the quality of the bark ma[illegible] improved. Samples of the bark will therefore be made over to the Quinologi[illegible] for report. Supplies of guano, ammonio-sulphate, and castor-oil cake have been got, and it is intended to apply these to a select number of plants at the beginning of the ensuing rainy season.

5. *Appointment of a Quinologist.*—Mr. C. H. Wood, the gentleman sent out by Her Majesty's Secretary of State for India as quinologist for these plantations, arrived in October, and located himself at Rungbee. There was considerable delay in the forwarding of Mr. Wood's apparatus and chemicals—indeed some of the former has not yet reached him, and Mr. Wood's operations have consequently been greatly delayed. In order to avoid expense, as far as possible, no new buildings have been erected for Mr. Wood, and but a comparatively small sum (about fifteen hundred rupees) has been spent in adapting those at Rungbee for his purposes. Mr. Wood occupies, as a dwelling-house, the bungalow first built at Rungbee, while the more recently erected inspection bungalow there has been fitted up as his laboratory. By Mr. Wood's appointment the Sikkim plantations will be on a footing of equality with those on the Nilgiris, which have for so many years had the advantage of a resident chemist, who, by careful and repeated analysis of their produce, has been able to give a scientific direction to cinchona cultivation.

6. *Yield of bark.*—No trees have been cut for the sake of their bark; but in a few places where the trees stood too closely together, some thinning and pruning has been done. These operations have yielded about 16,000 pounds of dry bark, part of which has been made over to the Quinologist. The remainder has been stored until he can use it. There are also in store about 16,000 pounds of dry bark got from last year's thinning and pruning. At the end of the ensuing rainy season a good deal more pruning and thinning will have to be undertaken in the interest of the older trees, and this will probably yield about 70,000 pounds more of dry bark. During the year no bark has been sent to England for sale, but 2,000 pounds have been supplied to the Presidency Medical Depôt.

7. *Expenditure and revenue.*—The budget allotment for the past year was Rs. 55,618, while the expenditure, exclusive of Mr. Wood's pay, but inclusive of the expenditure on his factory, amounted to only Rs. 50,471. There is thus a saving of Rs. 5,147. Mr. Wood has now got a separate budget allotment and draws his own bills, and henceforth the plantation and quinology accounts will be distinct. The sum of Rs. 1,613, received for the sale of bark

to the Medical Depôt, was entered as a paper credit in favor of the plantation, and Rs. 725-12, being land-rent collected in cash from the settlers within the cinchona reserve, were paid into the Government treasury at Darjeeling.

8. *General considerations.*—Government now possess in Sikkim about two thousand acres under quinine-producing cinchonas. It is sometimes urged (especially in England) that cinchona planting is being overdone, and that quinine is not an article for which the demand will increase simply because it may become cheap. This opinion is, I believe, held in entire ignorance of the fact that quinine, the only reliable remedy in the commonest of Indian diseases, is at present almost unobtainable by the mass of the population of India. The annual supply allowed to a charitable dispensary (and in most districts the dispensary is the only place where quinine can be had) is, as far as my experience goes, equal to the actual demand of only a few days in the year. This medicine is given at a dispensary only to what the official in charge considers "bad cases," others are put off with doses of chireyta, atees, or some other and inefficient substitute for quinine. The present consumption of quinine in India is no index to the quantity that is required, but only to the quantity which can be afforded of so very costly a drug. But however much the cinchona alkaloids may be cheapened, they must (as involving a costly process of manufacture) always be comparatively high in price, and I think some of the inferior twig bark which will continue to be yielded on the plantations might be advantageously utilized in making a strong decoction or a liquor of bark. Such a preparation might be concentrated so that half a teaspoonful or a teaspoonful would, mixed in water, form a dose. A preparation of this sort is in use in some plantations known to me, has been tried amongst the coolies in this planatation, and is reported an efficient medicine in convalscence from fever, and in the milder attacks even from the beginning.

9. In conclusion, my best thanks are due to Mr. Gammie, the Resident Executive Officer in charge of these plantations, and to Messrs. Jaffray and Kennedy for the excellent way in which they have performed their duties. Mr. Biernian, one of the plantation staff, still remains in Europe on sick leave on account of fever caught in the discharge of his duty in in the Rishap Valley.

I returned from sick furlough to England on 5th November, and received charge of the office from Dr. G. Henderson, who officiated for me during my absence.

10. The usual returns are annexed.

Table showing the Number and Distribution of Cinchona Plants in the Government Plantations at Darjeeling on the 1st April 1874.

Names of Species of Cinchona.	Number in permanent plantation.	Number of stock plants for propagation.	Number of seedlings or rooted cuttings in nursery beds for permanent plantations.	Number of rooted plants in cutting beds.	Total number of plants, cuttings, and seedlings.
C. Succirubra	2,080,000	None	175,000	300,000	2,555,000
C. Calis-aya	294,500	2,000	60,000	120,000	476,500
C. Micrantha	45,667	None	4,000	none	49,667
C. Officinalis and Varieties ...	125,000	.....	none	....	125,000
C. Pahudiana	5,092	.....	.....	.....	5,092
C. Pitayensis	none	16	.....	.....	16
C. New variety	6,000	1,000	17,000	16,000	40,000
Total ...	2,556,259	3,016	256,000	436,000	3,251,275

J. Gammie,

Head Gardener in charge Cinchona Plantations, Darjeeling.

Table showing the Growth of Cinchonas in the Darjeeling Plantations during the six months ending 31st March 1874.

Names.	Numbers.	Third Plantation (Rishap), Altitude 2,000 feet.					Fourth Plantation (Runghu), Altitude 3,332 feet.					Fifth Plantation (Runghu), Altitude 2,556 feet.				
		Date of planting, 1867.	Height in inches on 1st January 1874.	Height on 1st October 1873.	Height on 1st April 1874.	Growth during six months.	Date of planting, 1864.	Height in inches when planted.	Height on 1st October 1873.	Height on 1st April 1874.	Growth during six months.	Date of planting, 1864.	Height in inches when planted.	Height on 1st October 1873.	Height on 1st April 1874.	Growth during six months.
C. Succirubra	1	29th March	29	259	259	.....	29th July	5	310	315	5	15th October	6	328	330	2
Ditto	2	Ditto...	30	258	270	12	Ditto...	6	341	358	17	Ditto...	10½	244	244	.....
Ditto	3	Ditto...	37	253	257	4	Ditto...	7½	284	286	2	29th July	5½	252	259	7
Ditto	4	Ditto...	24	269	278	9	15th October	10½	336	336	.....	Ditto...	3	228	233	5
Ditto	5	Ditto...	37	270	280	10	29th July	4¾	282	292	10	Ditto...	5½	372	372	.....
Ditto	6	Ditto...	30	280	289	9	Ditto...	4½	246	270	24	Ditto...	3	192	202	10
Ditto	7	Ditto...	27	196	210	14	Ditto...	3½	366	384	18	Ditto...	4	383	386	3
Ditto	8	Ditto...	30	226	250	24	Ditto...	2	314	314	.....	Ditto...	4½	290	290	.....
Ditto	9	Ditto...	29	176	176	.....	Ditto...	3	300	312	12	Ditto...	4	284	289	5
Ditto	10	Ditto...	25	239	239	.....	Ditto...	3	197	232	35	Ditto...	3	267	274	7
C. Micrantha	1	16th March	17	188	199	11	15th October	9	266	266	.....	Ditto...	5½	211	219	8
Ditto	2	Ditto...	19	242	252	10	29th July	6½	336	346	10	Ditto...	6	199	200	1
Ditto	3	Ditto...	44	233	235	2	Ditto...	3	248	255	7	15th October	6	307	315	8
Ditto	4	Ditto...	46½	230	230	.....	Ditto...	2½	.....	158	.....	29th July	4½	210	228	18
Ditto	5	Ditto...	45½	275	288	13	15th October	3	273	281	8	15th October	5½	298	312	14
C. Calis-aya	1	29th June	25	265	276	11	29th June 1867	15½	154	164	10	1st January 1868	2	171	179	8
Ditto	2	Ditto...	16	286	302	16	Ditto...	9¾	166	166	.....	Ditto...	3½	228	237	9
Ditto	3	Ditto...	15	234	235	1	Ditto...	12½	176	183	7	Ditto...	3¾	216	224	8
Ditto	4	Ditto...	16	234	242	8	Ditto...	10	174	192	18	Ditto...	3¾	182	183	1
Ditto	5	Ditto...	22	240	252	12	Ditto...	11½	222	229	7	Ditto...	1¾	222	225	3
Ditto	6	Ditto...	24	265	283	18	Ditto...	10½	165	165	.....	Ditto...	4¼	175	182	7
Ditto	7	Ditto...	23	272	280	8	Ditto...	10½	192	199	7	Ditto...	4	226	226	.....
Ditto	8	Ditto...	19	255	257	2	Ditto...	15¼	141	150	9	Ditto...	2¾	265	268	3
Ditto	9	Ditto...	21	213	213	.....	Ditto...	14¼	177	177	.....	Ditto...	7	214	221	7
Ditto	10	Ditto...	21	252	266	14	Ditto...	16	210	218	8	Ditto...	3½	135	144	9

GEORGE KING,

Supdt., Botanical Gardens, and in charge of Cinchona Cultivation in Bengal.

REPORT ON THE STATE OF THE SALT MARKET FOR THE FIRST QUARTER OF 1874-75.

No. 528B., dated Fort William, the 18th August 1874.

From—W. H. GRIMLEY, ESQ., Offg. Secy. to the Board of Revenue, Lower Provinces,
To—The Secy. to the Government of Bengal, Revenue Department.

I AM directed by the Member-in-Charge to submit the following report on the state of the salt market for the first quarter of 1874-75, comprising the months of April, May, and June last.

2. The quantity of salt consumed (*i.e.*, the quantity of total clearances of salt of all descriptions) in the quarter under report amounted to 17,83,280¾ maunds, against 17,48,068 maunds in the previous quarter and 17,14,507 maunds in the corresponding quarter of the previous year; and the total amount of duty levied was Rs. 57,40,320-9, against Rs. 56,81,221 and Rs. 55,72,148 in the previous and corresponding quarters respectively.

3. The quantity of excise salt sold in Cuttack, Balasore, Pooree, and the 24-Pergunnahs during the present quarter, from the stock of the different seasons and the quantity which remained in store at the close of the quarter, are shewn in the following Table I :—

I.

	CUTTACK.			BALASORE.					POOREE.		24-PERGUNNAHS.	
	Manufactures of			Manufactures of					Manufactures of		Manufactures of	
	1869-70.	1870-71.	1871-72.	1869-70.	1870-71.	1871-72.	1872-73.	1873-74.	1872-73.	1873-74.	1872-73.	1873-74.
	Mds. S.	Mds. S.	Mds.	Mds. S.	Mds. S. C.	Mds. S. C.	Mds. S.	Mds. S.	Mds. S.	Mds. S.	Mds.	Mds.
Balance at close of last quarter ...	2,315 20	16,028 14	10,676	2,286 0	1,747 20 6	* 9,401 14 2	* 23,241 0	* 1,16,252 10	66,820 10	2,015 20	2,126	14,631
Manufactured or added during the quarter	.....	.....	.....	.....	.....	.....	.....	85,017 20	3,456 0	2,79,236 24	.....	8,858
Total ...	2,315 20	16,028 14	10,676	2,286 0	1,747 20 6	9,401 14 2	23,241 0	2,01,269 30	70,276 10	2,81,252 4	2,126	23,489
DEDUCT—												
Sales during the quarter ...	.....	810 0	.....	93 10	.....	1,686 0 0	14,844 0	24,172 20	59,147 0	4,603 0	1,716	3,000
Wastage ...	938 30	.....	658	.....	795 30 6	2,342 22 6	139 15	.....	.....	.....	410	.....
Total ...	938 30	810 0	658	93 10	795 30 6	4,028 22 6	14,983 15	24,172 20	59,147 0	4,603 0	2,126	3,000
Balance at close of the quarter ...	1,376 30	15,218 14	10,018	2,192 30	951 30 0	5,372 31 12	8,257 25	1,77,097 10	11,129 10	2,76,649 4	.....	20,489

* The difference between these figures and those shewn in the report for the 4th quarter of 1873-74 is owing to revised figures received from Collector.

It will be seen from the above that the total clearances, or sales, of excise salt during the quarter under review amounted to 1,10,071¾ maunds, against 1,06,956 maunds in the previous quarter and 1,15,797 maunds in the corresponding quarter of the previous year.

4. The subjoined Table II shews comparatively the total importations into the port of Calcutta, and the total clearances of sea-imported salt during the quarter under notice and the corresponding quarters of the previous two years :—

II.

	1ST QUARTER OF 1872-73.		1ST QUARTER OF 1873-74.		1ST QUARTER OF 1874-75.	
	Imported.	Cleared.	Imported.	Cleared.	Imported.	Cleared.
	Mds.	Mds.	Mds.	Mds.	Mds.	Mds.
Liverpool Pungah ...	10,21,146	12,81,907	15,96,270	12,25,038	5,55,088	12,19,809
Foreign Kurkutch ...	1,34,919	1,37,351	42,150	1,22,516	44,228	2,00,486
Indian ditto ...	1,89,635	1,80,851	2,10,960	1,96,385	3,01,630	2,07,562
Total ...	13,45,700	16,00,109	18,49,380	15,43,939	9,00,946	16,27,857

5. The following are the details of the Indian kurkutch salt shewn above:—

III.

	1st quarter of 1872-73.		1st quarter of 1873-74.		1st quarter of 1874-75.	
	Imported.	Cleared.	Imported.	Cleared.	Imported.	Cleared.
	Mds.	Mds.	Mds.	Mds.	Mds.	Mds.
Bombay	1,49,635	1,39,291	1,61,960	1,50,005	1,41,350	1,26,681
Madras	.....	41,560	49,000	36,374	.....	80,880
Covelong	40,000	.....	.....	.....	1,60,280	.....
Ceylon	.....	.....	.....	.....	.....	1
Ennore	.....	.....	.....	10,006	.....	.....
Total ...	1,89,635	1,80,851	2,10,960	1,96,385	3,01,630	2,07,562

6. Table IV shews the quantity of sea-imported salt remaining in the warehouses at the close of the quarter, as compared with the results of the previous four quarters:—

IV.

Where stored.	1st Quarter of 1873-74.	2nd Quarter of 1873-74.	3rd Quarter of 1873-74.	4th Quarter of 1873-74.	1st Quarter of 1874-75.
	Mds.	Mds.	Mds.	Mds.	Mds.
Sulkea Government Golahs	19,64,858	11,76,745	16,08,350	17,19,899	9,63,495
Chittagong Government Golahs	79,381	59,413	1,16,874	1,13,798	1,12,544
Total ...	20,44,239	12,36,158	17,25,224	18,33,697	10,76,039

7. Table V exhibits the despatches of salt from Calcutta by water and the three railways, passing the several salt pass stations into the interior of the country, both east and west of the river Hooghly, during the quarter under review and the corresponding quarters of the previous two years:—

V.

Period.	*Viâ* Ballikhal.	*Viâ* Sankrail.	*Viâ* Gewa-khalee.	*Viâ* Kidder-pore.	*Viâ* Bullia-ghatta.	By the East Indian Railway.	By the East-ern Bengal Railway.	By the Cal-cutta and S. E. Railway.
	Mds.	Mds.	Mds.	Mds.	Mds.	Mds.	Mds.	Mds.
1st Quarter of 1872-73 ...	3,06,269	1,17,600	57,694	78,594	4,61,632	3,93,327	7,226	28
Ditto 1873-74 ...	2,81,099	1,33,198	43,366	74,348	4,56,285	4,37,957	8,184	180
Ditto 1874-75 ...	3,26,414	1,30,807	42,303	85,064	5,43,237	4,44,254	3,912	.....

The quantity of salt despatched by the East Indian Railway to stations beyond Buxar, in the quarter under review, amounted to 9,806 maunds, as noted in the margin, against 6,911 maunds in the previous quarter and 17,446 maunds in the corresponding quarter of the previous year.

	Mds.
April	1,020
May	4,223
June	4,563
Total ...	9,806

8. The shipments of Liverpool salt for the port of Calcutta, according to published market reports, were as follow:—

	Tons.
April	23,180
May	19,263
June	24,948
Total ...	67,391

404 tons were shipped during the quarter under report for the port of Chittagong.

9. The market prices per 100 maunds of Liverpool and other descriptions of salt at the close of each fortnight during the quarter, as compared with those obtaining during the same period last year, are shewn in the following Table VI:—

VI.

Description of Salt.	Prices on 15th April.		Prices on 30th April.		Prices on 15th May.		Prices on 31st May.		Prices on 15th June.		Prices on 30th June.	
	1873.	1874.	1873.	1874.	1873.	1874.	1873.	1874.	1873.	1874.	1873.	1874.
	Rs.	Rs.	Rs.	Rs.	Rs.	Rs.	Rs.	Rs.	Rs.	Rs.	Rs.	Rs.
Liverpool Pungah ...	73	115	81	113	83	111	85	109	97	119	98	119
French Kurkutch ...	58	.....	53	.....	55	...	60	...	65	...	65	...
Jeddah ditto ...	76	72	75	75	75	75	78	81	78	83	78	83
Bombay ditto ...	40	62	39	62	39	63	45	62	46	62	46	68
Madras ditto ...	60	61	63	61	63	57	63	55	63	56	63	56

10. In Table VII are exhibited the total quantities of salt that were available for the private export trade at the several depôts in the Madras Presidency on the first day of each of the three months constituting the quarter under report, and the corre sponding quarters of 1872-73 and 1873-74.

VII.

Months.	1872-73.	1873-74.	1874-75.
	Mds.	Mds.	Mds.
April	6,42,282	5,16,264	2,54,058
May	6,24,877	2,91,706	2,80,458
June	6,29,677	2,65,746	2,87,531

11. The following Table shews the quantities of sea-imported salt admitted into bond and cleared from bond and shipboard at Chittagong during the quarter under review and the corresponding quarter of 1873-74 respectively:—

VIII.

Description of Salt.	Admitted into Bond.		Cleared.	
	1st Quarter of 1873-74.	1st Quarter of 1874-75.	1st Quarter of 1873-74.	1st Quarter of 1874-75.
	Mds.	Mds.	Mds.	Mds.
Liverpool Pungah	.....	44,368	52,286	44,112
Madras Kurkutch	5,050	.....	100	1,240
Total ...	5,050	44,368	52,386	45,352

No transactions in sea-imported salt have been reported for the quarter from any of the Orissa ports.

RELIEF OPERATIONS OF THE MOTIHARI SUB-COMMITTEE.

No. 5273—S.R., dated Fort William, the 25th August 1874.

From—J. F. K. Hewitt, Esq., Offg. Junior Secy. to the Government of Bengal,
To—The Commissioner of Patna.

I am directed to acknowledge the receipt of your letter No. 339F., dated the 17th instant, submitting, for the information of Government, copy of a communication from the Chairman of the Relief Sub-Committee for the town of Motihari to the address of the Collector of the district, recapitulating all that has been done by them in connection with famine relief.

2. The Lieutenant-Governor is glad to find that the members of the committee have performed the trying work that they have had to do with zeal and devotedness. His Honor desires that you will be good enough to convey his thanks to the committee, and to Moonsiff Roy Matadin in particular, for their exertions in the matter.

3. A copy of this letter will be published in the *Calcutta Gazette*.

PRICES-CURRENT of Food-grains and Salt in the

Number.	DISTRICTS.	QUANTITIES PER RUPEE BY																	
		WHEAT.			BARLEY.			RICE, BEST SORT.			RICE, COMMON.			BULRUSH MILLET—CUMBOO, BAJRA.		
		Present return.	Next preceding return.	Corresponding return of last year.	Present return.	Next preceding return.	Corresponding return of last year.	Present return.	Next preceding return.	Corresponding return of last year.	Present return.	Next preceding return.	Corresponding return of last year.	Present return.	Next preceding return.	Corresponding return of last year.
	BENGAL.															
	Western Districts.	S. Ch.	S. Ch.	S. Ch.	S. Ch.	S. Ch.	S. Ch.	S. Ch.	S. Ch.	S. Ch.	S. Ch.	S. Ch.	S. Ch.	S. Ch.	S. Ch.	S. Ch
1	Burdwan	A 13 8	12 12	13 0	15 8	15 8	24 0	10 12	10 8	16 4	11 4	11 4	17 4	...	...	...
2	Bankoora	B 13 0	13 0	13 4	20 0	20 0	22 0	10 0	10 0	15 4	11 8	11 4	17 8	...	...	...
3	Beerbhoom	C 12 0	12 0	14 8	15 0	14 0	19 0	9 12	10 8	16 8	10 0	12 3	20 0	...	...	...
4	Midnapore	12 0	12 0	12 0	...	...	...	11 12	13 0	19 0	14 0 to 15 0	14 0 to 15 0	24 0	...	...	...
5	Hooghly	D 13 0	12 8	13 0	E 16 0 to 19 0	16 0 to 19 0	15 0 to 26 0	9 0 and 9 8	9 8 and 10 0	10 0	12 8 and 13 0	13 0 and 13 8	18 0	...	...	...
	Howrah	13 4	13 0	15 0	...	...	...	10 8	10 8	15 0	13 0	13 0	20 0	...	...	...
	Central Districts.															
	Calcutta	13 0	13 0	...	16 0	16 0	...	8 9	8 8	...	11 4	11 8	...	...	...	...
6	24-Pergunnahs	E 11 8	13 5 to 13 12	14 8	E 14 8	14 8	26 8	F 8 7	8 0	8 0	12 5	12 13	19 0	...	...	...
7	Nuddea	12 5	12 5	14 8	20 0	20 0	32 0	9 8	9 8	15 4	G 10 5	10 5	17 0	...	...	...
8	Jessore	H 12 8	12 0	14 8	...	...	...	11 0	10 10	19 4	13 5	12 12	25 0	...	...	...
9	Moorshedabad	I 14 0	14 0	15 0	E 17to20	17to20	31 0	9 8	9 8	14 0	11 0	11 8	17 0	E 14 0	14 0	...
10	Dinagepore	J 11 0	11 0	14 0	11 0	11 0	18 0	12 0	12 0	18 0	13 0	13 0	23 0	...	...	...
11	Maldah	15 8	15 0	17 0	18 0	16 0	35 0	10 8	10 8	17 0	13 12	12 12 to 15 0	18 0	14 0	14 0	20 0
12	Rajshahye*															
13	Rungpore	K 13 0	12 15	15 0	...	...	...	6 6	6 14	12 10	18 0	20 13	18 0	...	...	...
14	Bogra	10 8	10 8	13 8	...	...	...	6 12	6 0	13 8	19 8	17 4	24 0	...	...	...
15	Pubna	14 4	14 4	17 0	...	...	...	8 0	8 0	12 0	16 4	15 12	22 8	...	...	...
16	Darjeeling	6 0	6 0	5 0	7 0	7 0	10 0	5 0	5 0	6 0	7 8	7 0	14 0	...	...	...
17	Julpigoree	L 9 0	9 0	...	...	...	...	8 0	8 0	...	16 0	12 0	...	...	...	...
	Cooch Behar.*															
	Eastern Districts.															
18	Dacca	12 0	11 0	13 0	20 0	20 0	23 0	12 8	12 8	20 0	15 0	15 0	25 0	...	...	...
19	Fureedpore	M 14 0	14 0	20 0	20 0	20 0	...	6 0	6 0	10 0	14 0	14 0	22 0	...	...	...
20	Backergunge	...	...	...	...	...	...	N 12 0	12 12	13 8	13 8	14 4	26 0	...	...	...
21	Mymensingh	O 10 0	10 0	13 0	...	...	...	9 4	10 0	20 0	12 0	12 8	24 0	...	...	...
22	Sylhet†	10 0	10 0	10 0	9 0	9 0	11 8	P 11 6	11 6	23 0	14 14	14 14	31 8	...	...	...
23	Chittagong†	12 0	12 0	9 0	...	...	...	Q 12 0	13 0	16 0	16 12	16 0	21 0	...	...	...
24	Noakholly	...	...	...	...	...	...	R 10 0	11 0	17 0	12 8	13 0	24 0	...	...	...
25	Tipperah	10 0	10 0	12 0	...	...	...	9 0	10 0	20 0	13 0	14 0	25 0	...	...	...
26	Chittagong Hill Tracts	...	...	...	...	...	...	11 0	11 0	13 5	12 10	12 10	17 8	...	...	...
	Hill Tipperah	8 0	...	10 6	...	...	...	10 0	10 0	17 7	14 0	14 0	20 0	...	...	...

* Return not received.

† Return for next preceding week received after publication of the last *Gazette*.

A In the interior prices range as follow :—Wheat from 10 to 14 seers, barley from 15-8 to 21-4 seers, best rice from 10 to 11-13 seers, common rice from 11 to 14 seers, and gram from 13-12 to 18 seers, per rupee.

B In the interior prices range as follow :—Wheat from 12-8 to 13-8 seers, barley from 16 to 24 seers, best rice from 10-8 to 12 seers, common rice from 11 to 13-12 seers, maize from 12 to 20 seers, and gram from 13-4 to 14 seers, per rupee.

C In the interior prices range as follow :—Wheat from 7-12 to 14 seers, barley 15 seers, best rice from 9-8 to 12-12 seers, common rice from 10-4 to 13 seers, and gram from 13 to 18 seers, per rupee.

D In the interior prices range as follow :—Wheat from 12 to 13-4 seers, best rice from 8 to 9-8 seers, common rice from 10-8 to 13-8 seers, and gram from 13 to 16-8 seers, per rupee.

E In the interior only.

F In the interior price of best rice 7-12 seers, and common rice from 10 to 14 seers, and gram from 13-5 to 16 seers, per rupee.

G Coarse rice at 12-5 seers per rupee.

[illegible] Wheat from 7 to 12 seers, best rice from 10 to 12-12 seers, common rice from 12 to 18 seers, and

undermentioned Districts of Bengal on the 22nd August 1874.

THE SEER OF 80 TOLAS.

Great Millet—Cholum, Jowar.			Lesser Millets—Ragi or Murwa, and Cheena.			Maize or Indian-corn.			Gram.			Fire-wood.			Salt.			Districts.
Present return.	Next preceding return.	Corresponding return of last year.	Present return.	Next preceding return.	Corresponding return of last year.	Present return.	Next preceding return.	Corresponding return of last year.	Present return.	Next preceding return.	Corresponding return of last year.	Present return.	Next preceding return.	Corresponding return of last year.	Present return.	Next preceding return.	Corresponding return of last year.	
S. Ch.	S. Ch.	S. Ch.	S. Ch.	S. Ch.	S. Ch.	S. Ch.	S. Ch.	S. Ch.	S. Ch.	S. Ch.	S. Ch.	S. Ch.	S. Ch.	S. Ch.	S. Ch.	S. Ch.	S. Ch.	
																		BENGAL.
																		Western Districts.
...	...	...	...	...	...	...	...	...	15 8	15 8	17 0	100 0	100 0	...	9 0	9 0	9 0	Burdwan.
...	...	...	...	...	...	16 0	16 0	33 0	14 0	13 12	20 8	440 0	440 0	...	8 0	7 14	8 0	Bankoora.
...	...	...	...	...	...	...	...	...	13 0	13 8	19 8	240 0	240 0	200 0	8 4	8 4	8 12	Beerbhoom.
...	...	...	...	...	...	...	...	...	13 0	12 0	18 0	180 0	180 0	180 0	8 0	8 0	8 0	Midnapore.
...	...	...	...	...	...	...	...	...	14 0 & 14 8	14 0 & 14 8	19 0	120 0	120 0	...	8 0	8 0	9 0	Hooghly.
...	...	...	...	...	...	...	...	...	15 0	15 0	20 0	120 0	120 0	...	8 12	8 12	9 0	Howrah.
																		Central Districts.
12 8	12 8	...	...	...	...	13 0	13 0	...	15 8	15 8	...	100 0	100 0	...	8 0	8 0	...	Calcutta.
...	...	...	...	...	...	...	...	...	16 0	15 4	20 0	100 0	110 0	...	8 0	8 0	8 12	24-Pergunnahs.
...	...	...	...	...	...	...	...	...	16 0	16 0	20 0	110 0	110 0	...	8 7	8 7	8 9	Nuddea.
...	...	...	...	...	...	...	...	...	14 8	14 8	21 0	160 0	160 0	...	7 2	7 2	8 0	Jessore.
...	...	...	...	...	...	...	...	...	16 0	17 0	24 0	120 0	120 0	...	8 0	8 8	9 0	Moorshedabad.
...	...	...	...	...	...	...	...	...	13 8	13 8	18 12	170 0	170 0	...	7 12	7 8	6 12	Dinagepore.
...	...	...	...	...	...	20 0	20 0	18 0	16 0	16 0	20 0	120 0	120 0	160 0	7 8	7 8	7 8	Maldah.
																		Rajshahye.*
...	...	...	...	...	...	...	...	...	15 0	16 5	14 0	107 0	107 0	107 0	7 6	7 6	6 0	Rungpore.
...	...	...	...	...	...	...	...	...	10 8	10 8	15 0	67 8	67 8	60 0	7 8	7 8	7 8	Bogra.
...	...	...	...	...	...	...	...	...	15 12	15 0	22 8	200 0	200 0	...	8 0	7 14	8 0	Pubna.
...	...	...	6 0	6 0	13 0	20 0	14 0	22 0	7 0	6 8	8 0	200 0	200 0	200 0	4 0	4 0	4 0	Darjeeling.
...	...	...	...	...	...	...	...	...	10 0	10 0	...	160 0	160 0	...	6 0	6 0	...	Julpigoree.
																		Cooch Behar.†
																		Eastern Districts.
...	...	...	...	...	...	...	...	...	14 0	14 0	29 0	100 0	80 0	...	8 0	8 0	8 8	Dacca.
...	...	...	...	...	...	...	...	...	13 0	13 0	20 0	...	...	...	7 8	7 8	8 0	Fureedpore.
...	...	...	...	...	...	...	...	...	13 8	13 8	...	120 0	120 0	...	8 0	8 0	8 4	Backergunge.
...	...	...	E 15 0	15 0	...	...	...	...	13 4	13 4	18 0	...	...	...	7 12	7 12	8 0	Mymensingh.
...	...	...	...	...	...	...	...	...	11 8	11 8	17 4	107 0	107 0	...	7 8	7 8	8 0	Sylhet.†
...	...	...	...	...	...	...	...	...	12 0	12 0	14 0	120 0	120 0	120 0	7 4	7 4	8 0	Chittagong.†
...	...	...	...	...	...	...	...	...	10 0	11 0	16 0	280 0	280 0	...	7 0	7 0	7 8	Noakholly.
...	...	...	...	...	...	...	...	...	12 8	12 0	16 0	...	...	...	7 12	7 12	8 8	Tipperah.
...	...	...	...	...	...	...	...	...	...	...	...	320 0	320 0	320 0	6 4	6 4	6 10	Chittagong Hill Tracts.
...	...	...	...	...	...	...	...	...	10 0	10 0	11 4	...	...	...	7 2	7 2	7 2	Hill Tipperah.

I In the interior prices range as follow :—Wheat from 11-8 to 14-8 seers, best rice from 9 to 9-8 seers, common rice from 11 to 13 seers, and gram from 15-8 to 17 seers, per rupee.

J In the interior best rice at 10 seers, common rice 14 seers, and gram 17 seers, per rupee.

K Prices much easier in the Bhowanigunge sub-division.

L In the interior prices range as follow :—Wheat from 8 to 10 seers, best rice from 8 to 9 seers, common rice from 10 to 20 seers, and gram from 6-6 to 10 seers, per rupee.

M In the interior prices range as follow :—Wheat 16 seers, best rice 11 seers, common rice from 12 to 18 seers, and gram from 14 to 16 seers, per rupee.

N In the interior prices range as follow :—Best rice from 13 to 14 seers, common rice from 13-2 to 16 seers, paddy from 34 to 40 seers, and gram from 10 to 12 seers, per rupee.

O In the interior prices range as follow :—Wheat from 11 to 13 seers, best rice from 10 to 11 seers, common rice from 10-10 to 15 seers, and gram from 11-6 to 16 seers, per rupee.

P In the interior price of best rice from 10 to 13 seers, common rice from 12-8 to 17 seers, and gram from 12-8 to 13 seers, per rupee.

Q In the interior price of best rice from 14 to 16 seers, and common rice from 15 to 18 seers, per rupee.

R In the interior price of best rice from 10 to 13

PRICES-CURRENT of Food-grains and Salt in the undermentioned

Number.	DISTRICTS.	QUANTITIES PER RUPEE BY																	
		WHEAT.			BARLEY.			RICE, BEST SORT.			RICE, COMMON.			BULRUSH MILLET—CUMBOO, BAJRA		
		Present return.	Next preceding return.	Corresponding return of last year.	Present return.	Next preceding return.	Corresponding return of last year.	Present return.	Next preceding return.	Corresponding return of last year.	Present return.	Next preceding return.	Corresponding return of last year.	Present return.	Next preceding return.	Corresponding return of last year.
	BEHAR.	S. Ch.	S. Ch.	S. Ch.	S. Ch.	S. Ch.	S. Ch.	S. Ch.	S. Ch.	S. Ch.	S. Ch.	S. Ch.	S. Ch.	S. Ch.	S. Ch.	S. Ch.
27	Patna	17 0	16 8	24 0	19 12	19 12	31 4	12 0	12 0	...	17 0	16 0	21 0	...	...	...
28	Gya	S 11 8	11 0	13 0	16 8	15 8	21 0	7 8	8 0	11 8	11 0	10 0	13 8	...	...	...
29	Shahabad	T 14 8	14 8	15 0	19 0	19 0	21 0	10 0	10 8	14 0	11 0	11 8	16 0	16 0	17 0	...
30	Tirhoot	U 13 0	13 0	12 8	16 0	16 0	25 0	7 8	7 8	16 8	13 0	13 0	17 8	...	...	...
31	Sarun	15 0	15 0	14 0	20 0	20 0	24 0	7 4	7 4	12 8	13 8	13 8	16 8	...	...	...
32	Chumparun	V 11 0	11 8	16 0	16 8	16 0	33 0	8 0	8 0	12 0	11 8	11 8	18 0	...	...	...
33	Monghyr	15 7	16 8	15 7	23 6	23 1	29 4	8 4	8 4	12 6	11 5	13 6	16 8	...	...	...
34	Bhagulpore	15 2	15 2	15 2	21 7	20 3	...	10 1	10 11	15 2	12 0	12 10	17 11	...	...	...
35	Purneah	16 0	16 0	15 0	...	...	...	13 8	13 0	16 0	14 0 to 19 0	14 0	17 0	...	...	...
36	Sonthal Pergunnahs	W 11 0	11 0	14 0	E 11 4 to 20 0	14 0 to 20 0	30 0	9 0	9 0	14 0	10 8	11 0	17 8	12 0	12 0	...
	ORISSA.															
37	Cuttack*	15 12	14 7	21 0	...	...	...	18 6	18 6	23 10	X 26 4	26 4	30 3	...	...	...
38	Pooree	14 7	11 13	17 1	...	...	...	17 1	17 1	21 0	21 0	21 0	35 7	...	...	...
39	Balasore	11 0	11 0	12 0	...	...	...	16 0	16 0	18 0	21 0	21 0	38 0	...	...	...
	CHOTA NAGPORE.															
	South-West Frontier Agency.															
40	Hazareebagh	10 8	10 8	12 8	E 14 0	14 0 to 16 0	20 0 to 24 0	8 12	8 8	10 0	14 0	13 0	14 0	...	...	...
41	Lohardugga	12 0	12 0	14 0	16 0	16 0	...	Y 16 0	15 0	14 0	19 0	17 0	17 0	...	...	...
42	Singbhoom*	11 0	11 0	18 0	...	...	...	12 0	12 0	18 0	20 0	20 0	24 0	...	...	...
43	Manbhoom	Z 11 8	10 8	12 0	E 16 0 to 22 0	16 0 to 22 0	30 0	9 0	9 0	14 0	13 0	13 0	18 0	E 17 0	17 0	40 0

* Return for the next preceding week received after publication of the last *Gazette*.

S In the interior prices range as follow:—Wheat from 12 to 14 seers, barley from 17 to 20 seers, best rice from 10 to 11-4 seers, common rice from 12 to 16-8 seers, lesser millet from 22 to 28 seers, and gram from 14-8 to 18-8 seers, per rupee.

T In the interior prices range as follow:—Wheat 14 seers, barley 17 seers, best rice 9 seers, common rice 11-8 seers, and gram 17 seers, per rupee.

U In the interior prices range as follow:—Wheat from 12 to 19 seers, barley from 16 to 24 seers, best rice from 7-4 to 16 seers, common rice from 10 to 20 seers, maize from 12-8 to 30 seers, and gram from 13 to 21 seers, per rupee.

CALCUTTA,
The 25th August 1874.

Districts of Bengal on the 22nd August 1874.—(Continued.)

THE SEER OF 80 TOLAS.

Great Millet—Cholum, Jowar.			Lesser Millets—Ragi or Murwa, and Cheena.			Maize or Indian-corn.			Gram.			Fire-wood.			Salt.			Districts.
Present return.	Next preceding return.	Corresponding return of last year.	Present return.	Next preceding return.	Corresponding return of last year.	Present return.	Next preceding return.	Corresponding return of last year.	Present return.	Next preceding return.	Corresponding return of last year.	Present return.	Next preceding return.	Corresponding return of last year.	Present return.	Next preceding return.	Corresponding return of last year.	
S. Ch.	S. Ch.	S. Ch.	S. Ch.	S. Ch.	S. Ch.	S. Ch.	S. Ch.	S. Ch.	S. Ch.	S. Ch.	S. Ch.	S. Ch.	S. Ch.	S. Ch.	S. Ch.	S. Ch.	S. Ch.	
																		BEHAR.
19 12	19 8	...	...	...	...	17 0	17 4	34 8	19 12	19 12	34 8	150 0	150 0	...	7 8	7 8	8 0	Patna.
E 13 to 16	13 to 16	20 0	16 0	16 0	...	E 13 0 to 24 0	13 0 to 15 8	16 0 to 35 0	14 0	14 0	16 8	180 0	180 0	...	6 6	6 6	7 0	Gya.
...	...	...	...	...	...	17 0	18 0	21 0	19 0	19 0	25 0	160 0	160 0	160 0	7 12	7 12	8 0	Shahabad.
...	...	...	E 14 0 to 30 0	15 8 to 30 0	16 0 to 60 0	16 0	15 0	26 0	17 0	16 0	[illegible] 0	140 0	140 0	...	6 12	6 8	7 4	Tirhoot.
19 0	19 0	23 0	19 0	19 0	30 0	18 0	18 0	22 0	18 8	18 0	24 0	160 0	160 0	...	7 4	7 4	7 4	Sarun.
...	...	...	E 17 to 19	17 to 20	40 to 42	16 8	15 0	38 0	15 0	14 8	26 0	...	...	...	6 8	6 8	6 12	Chumparun.
...	...	...	...	...	...	26 1	16 8	29 4	19 9	19 9	25 2	126 0	147 0	...	7 3	7 8	7 3	Monghyr.
...	...	...	E 13 8 to 20 0	13 8 to 15 0	20 0 to 35 0	21 7	18 15	...	18 15	18 15	23 5	164 2	151 8	...	7 9	7 9	7 14	Bhagulpore.
...	...	...	...	...	...	...	...	...	16 0	15 0	23 0	160 0	160 0	160 0	6 8	6 8	6 8	Purneah.
...	...	...	E 30 0	20 0	...	12 0	12 0	28 0	13 0	13 0	20 0	320 0	320 0	320 0	7 8	7 8	8 0	Sonthal Pergunnahs.
																		ORISSA.
...	...	...	17 1	17 1	...	...	...	...	24 15	24 15	26 4	200 0	200 0	...	10 10	10 8	9 2	Cuttack.*
...	...	...	...	...	...	...	...	...	22 5	21 0	22 5	100 0	100 0	...	12 0	12 0	9 0	Pooree.
...	...	...	...	...	...	...	...	...	11 0	11 0	10 0	280 0	280 0	...	8 0	8 0	7 0	Balasore.
																		CHOTA NAGPORE.
																		South-West Frontier Agency.
...	...	...	24 0	18 0	23 0	E 14 0	12 to 16	21 to 24	13 0	12 0	15 0	200 0	200 0	240 0	6 12	6 12	6 12	Hazareebagh.
...	...	...	26 0	26 0	39 0	17 0	17 0	...	15 0	15 0	14 0	160 0	160 0	...	5 8	5 8	6 0	Lohardugga.
...	...	...	...	...	...	...	...	...	12 0	12 0	18 0	320 0	320 0	...	5 8	5 8	5 8	Singbhoom.*
...	...	...	...	...	...	E 18 0	18 0	75 0	12 0	12 0	18 0	260 0	260 0	280 0	6 12	6 12	7 4	Manbhoom.

V In the interior prices range as follow:—Wheat from 11-4 to 14 seers, barley from 16 to 19 seers, best rice from 9 to 13 seers, common rice from 11 to 15 seers, maize from 16-8 to 17-8 seers, and gram from 13-8 to 16-8 seers, per rupee.

W In the interior prices range as follow:—Wheat from 10 to 14 seers, best rice from 9 to 14 seers, common rice from 9 to 16 seers, bulrush millet 17 seers, maize from 14 to 24 seers, and gram from 12 to 18 seers, per rupee.

X In the interior rice is sold from 34 to 42 seers per rupee.

Y In the interior price of best rice from 12 to 17-8 seers, and common rice from 14-4 to 18 seers, per rupee.

Z In the interior prices range as follow:—Wheat from 10 to 12 seers, best rice from 10-8 to 13 seers, common rice from 11 to 14-8 seers, and gram from 9 to 16 seers, per rupee.

Published for general information.

R. Knight,
Asst. Secy. to the Govt of Bengal.

Rainfall, Weather, and State and Prospects of the Crops.

Statement showing Rainfall, Weather, State and Prospects of the Crops in the different Districts of Bengal, as reported to Government during the week ending the 22nd August 1874.

	No.	District and date of return.	Rainfall at Sudder Station in inches.	Character of the weather, state and prospects of the crops, and state of health at date.
BENGAL.				
		Western Districts.		
BURDWAN DIVISION.	1	Burdwan, 24th* Aug. 1874	1·11	Rainfall at Raneegunge 1·16; Bood-bood 2·40; Cutwah ·85; Culna 4·55; Jehanabad nil; want of rain complained of; prospects of crops not satisfactory; aous or early crop being cut in Cutwa; outturn short; fever as before.
	2	Bankoora, 22nd „ „	4·20	Heavy showers fell during the week, but more or less unevenly distributed. General prospects improved; cultivation backward in a few places. Aous or early rice generally in ear. Indian-corn, kheri, &c., almost all gathered. Outturn very good.
	3	Beerbhoom, 22nd „ „	·80	Showery. State and prospects of crops west of the railway continue excellent; fair throughout the rest of the district, excepting Burwan division and eastern portion of Mouressur, where the continued drought prevents transplantation; little hope of a fair crop in that part of the district. Rain wanted all over the east of the district. Export by rail, of fortnight ending 15th August, 185 maunds, all to Moorshedabad district. Prices rising.
	4	Midnapore, 22nd „ „	2·12	Fine and dry up to Friday, on which day copious rain began to fall and continued till the despatch of the report. On the whole the weather is favorable. Prospects in the south of the district reported good: elsewhere about average, except in the extreme north of thanas Chunderconah and Ghattal, where, over a limited area, almost complete drought and marked failure, in sowing the late rice crop, is reported. The indigo yield has turned out better than was expected.
	5	Hooghly, 22nd „ „	·20	Wind chiefly from south-east. Heavy passing clouds, but little or no rain. In Serampore the rainfall was ·77. Aous crops and jute fair. Amun or late rice crop partially planted out in few thanas only, in the remainder it cannot now be planted out. Rain still holds off except at and close round Serampore.
		Howrah, 22nd „ „	2·37	There has been some rain during the week throughout the district; weather sometimes clear and sometimes cloudy. Wind from south and east. The aous or early rice crop on the high lands is suffering. Lands are being prepared for transplanting the late rice seedlings and in some parts transplanting has commenced, but the cry throughout the district is for rain; unless there is heavy rain in a few days, there will be very little of the late rice crops. The jute and sugarcane are flourishing.
		Central Districts.		
PRESIDENCY DIVISION.	6	24-Pergunnahs, 24th† Aug. 1874.	5·02	Very close during the first part of the week, with occasional light showers. Warm and rainy during the latter part. Heavy rain fell during the week in the Sudder, Diamond Harbour, Barripore, and Bussirhat sub-divisions. Transplantation of the amun or late rice in these sub-divisions is now being rapidly proceeded with. Rain much needed in the other places. Harvest of the aous or early rice and jute progressing. The former will be a fair average crop, the latter an exceptionally good one. But owing to scarcity of water in some sub-divisions much difficulty is felt in macerating the plant. Fever still very prevalent in Diamond Harbour, Barripore, Bussirhat, and Satkhira.
	7	Nuddea, 22nd Aug. 1874	·72	The rainfall has been and still is very small. The aous or early rice crop is being harvested; the estimate given in last week seems still pretty correct, though in some parts the outturn is rather better than was expected. Of the amun or late rice crop only about one-fourth has been transplanted. Rivers have generally slightly fallen.
	8	Jessore, 22nd „ „	·75	Generally cloudy. The rainfall still continues very scanty. The early rice cut and uncut may be taken, notwithstanding all drawbacks, inundation doing damage at some places and drought at others, as being about a 12 annas crop. The late rice or amun also promises fairly. In Jenidah, Magoorah, and Nurail, broadcast sowing prevails. In Jessore, Khoolna, and Bagirhat, transplanting is more or less prevalent, and the transplanting has been considerably interfered with by the drought, which has also been injurious to the higher ground crop known as the *chota amun*. Nevertheless if rain falls now, the prospects continue good. The indigo outturn is generally favorable; prices of food grains have fallen in those places where early rice is ready. In Hurinacoond it had fallen to 20 seers, and though the return shews a rise to 17 seers, later information shows it as having again fallen to 19 seers. Where the crop has not found its way to the market and in those parts of the district where the amun or late rice largely preponderates, prices still continue as high as 11 to 13 seers; but as the harvest progresses, a further fall is to be expected.

* Telegram of the 24th August, received on the same day, shows rainfall during the seven days immediately preceding.

† Report of the 24th August, received on the same day, shows rainfall during the seven days immediately preceding.

	No.	District and date of return.	Rainfall at Sudder Station in inches.	Character of the weather, state and prospects of the crops, and state of health at date.
BENGAL.—(*Contd.*)		*Central Districts.—(Contd.)*		
RAJSHAHYE DIVISION.	9	Moorshedabad, 22nd Aug. 1874.	Not received.	The week has been characterised by the same want of rain as its predecessor. A few showers fell in different parts of the district, but have not been sufficient to improve prospects. A heavy shower has, however, fallen on the day of report. It is not yet known how far it extended. The late rice crop continues in the critical state already noticed. Mirzapore and the west part of Sooty are suffering as much from drought as the western thanas of the Sudder sub-division. Telegraphed on the 25th August one inch and half of rain since Saturday, further falls probable.
	10	Dinagepore, 21st Aug. 1874.	1·13	Partial rain. In some parts heavy, in others deficient. The bhadoi or early crop is being reaped; more rain is wanted to render the winter crop safe.
	11	Maldah, 22nd Aug. 1874	1·11	Cloudy and sunny alternately. Weather warm, rain much wanted; heavy clouds collecting on Saturday evening. The bhadoi or early crop now being harvested, and though it has been injured in places by the rise of the Mohanunda, is on the whole a very good crop; more rain is wanted for finishing the transplanting of the late rice crop.
	12	Rajshahye, 22nd „ „	·19	The rainfall of the week has been very scanty all over the district. Rain is much needed for the aous or early rice which is still standing, as also for the ropa (transplanted) paddy, and if it does not soon fall in sufficient abundance, a partial if not total failure will be the result. The deep water rice is doing well, and believed to be safe. Prices have been stationary in some parts, in others they have fallen. The lowest rate reported is 19 seers and highest 12 seers per rupee.
	13	Rungpore, 21st „ „	1·07	Very slight showers fall constantly, but not sufficient to affect rain-gauge, ½ inch fell on the 18th and the same quantity on the 20th. Reports are still favorable to the north and east, where transplantation is active, but elsewhere the cry is for rain. Half the land is yet untouched and it will soon be too late to cultivate the high lands this year.
	14	Bogra, 22nd „ „	2·62	A deficiency of rainfall is reported to be doing harm in the north of the district. In all other parts of the district the crops are doing well. The aous or early rice crop is nearly cut, and the transplanting of the amun or late rice is nearly finished. Sugarcane, jute, mulberry, and arhur (pulse) are doing well. General health good.
	15	Pubna, 22nd „ „	·38	Dry and hot; slight rain in the nights of the 19th and 20th; clouds accumulate daily, but pass off without rain or with slight showers only. The water of the river is receding and want of rain is much felt. The prospects of the amun or late paddy good, but subsidence of water may prove injurious. Harvesting of the jute commenced. Fever prevails.
COOCH BEHAR DIVN.	16	Darjeeling, 21st „ „	5·43	Very favorable weather. Rain has fallen every day in the hills and terai, but not often heavily. Crops, in both the plain and the hills, are reported as progressing very favorably. The new maize has come into the market and is selling at Rs. 2 per maund.
	17	Julpigoree, 21st „ „	7·34	Heavy rain has fallen this week, falling mostly at night with bright hot days. No weather could be better for the hymunti or winter rice crop. Transplanting of the crop is now being rapidly completed and nothing could promise better than it now does. The bhadoi or early crop is still being cut, and as it now comes into the markets in large quantities prices are everywhere falling considerably.
		Cooch Behar, 20th „ „	5·67	Rain on five out of the seven days, falling generally at night. At head-quarters and throughout the greater part of the state the weather has been propitious since the commencement of the rainy season, but in the extreme south a break of nearly a month has been experienced. Heavy rain has fallen in the south in the last few days, but more is wanted.
		Eastern Districts.		
DACCA DIVISION.	18	Dacca, 24th* Aug. „	1·16	Weather showery and windy. State of crops same as before—still uncertain.
	19	Fureedpore, 22nd „ „	1·47	Rain throughout the week, chiefly in drizzle. Weather generally cloudy. The prospect of the amun crops is on the whole good; at Ainpore, it is said, insects have attacked the growing paddy in some places. In Madareepore the sub-divisional officer reports that on account of the falling of the rivers the prospects are not promising. The rivers all over the district have not yet risen to the height they usually stand in August. The price of coarse rice at Fureedpore, Bhangah, Gopalgunge and Madareepore remains the same as last week, and at Goalundo it has fallen from 16½ to 18 seers.
	20	Backergunge, 20th Aug. 1874.	·73	Cloudy and cool. Rain somewhat deficient. Prospects good.
	21	Mymensingh, 21st „ 1874.	2·31	Hot with light showers. In Kisoregunge sub-division rain only ·15. Very much more is required everywhere; much land still remai for transplanting of the late rice; jute everywhere good.
	22	Sylhet, 18th Aug. 1874	2·06	Very close weather. Prospects good. The crops on the high lands want more rain. Transplanting of the sail (late) rice not yet completed. (Not sali as erroneously printed in the last Gazette). District not so healthy as usual at this time of the year.

* Telegram of the 24th August, received on the same day, shows rainfall during the seven days immediately preceding.

No.	District and date of return.	Rainfall at Sudder Station in inches.	Character of the weather, state and prospects of the crops, and state of health at date.
BENGAL.—(*Concld.*)			
	Eastern Districts.—(*Contd.*)		
CHITTAGONG DIVN. 23	Chittagong, 20th Aug. 1874.	·27	Hot and unseasonably dry for the time of the year. Reaping of the aous or early rice crop continues and the outturn is fair. Rain is now much wanted for the amun or late rice crop, and the unusually dry weather retards transplanting. Cholera reported from Chuckeria and fever from Moiscal (Cox's Bazar).
24	Noakholly, 20th " "	4·76	Weather cloudy and rainy. Aous or early rice has in some places been reaped and promises well. Transplantation of amun or late rice is going on. Rain has done much good to the standing crops.
25	Tipperah, 21st " "	·87	Bright and hot, very little rain. Much more and heavy rain is greatly required for the amun or late rice, which is being transplanted. If heavy rain does not come within the next fortnight, this crop will suffer considerable loss. The aous or early crop is still being harvested, and will yield a fair average outturn.
26	Chittagong Hill Tracts, 18th Aug. 1874.	1·13	Hot and cloudy, with slight showers at intervals, almost invariably in the afternoon. The joomeas are now engaged in reaping their paddy crops. The cotton is doing well. The plough cultivators have nearly finished their transplanting operations; more rain is wanted by them.
	Hill Tipperah, 19th Aug. 1874.	0·46	Very little rain for the time of year. Transplanting is going on. The aous or early rice crop is nearly all cut, it will be below the average. More rain is much needed. Prices stationary.
BEHAR.			
PATNA DIVISION. 27	Patna, 24th Aug.* 1874	1·82	Weather partly cloudy and partly clear with heavy showers at intervals, all over the district; transplanting of rice plants in some places is being carried on vigorously and in others nearly completed. Health of the district on the whole good.
28	Gya, 22nd " "	2·33	Fair weather. Crops still good, but rain is wanted for the rice.
29	Shahabad, 22nd " "	1 04	Cloudy and unsettled, with occasional and heavy showers. State and prospects of crops very good so far. The sawan and "tengoon" (millets) are being cut and gathered. Rice transplanting has nearly come to an end. The bhadoi or early crop promises to be a good harvest generally. In a few places more rain is still required for the rice crops. Health of the district on the whole good.
30	Tirhoot, 22nd " "	...	Hot and cloudy. In the Hajeepore Sub-division rain is very much wanted on all sides for the autumn crops, which are becoming jeopardized. In the Durbhunga Sub-division, with the exception of Nagurbusty police station (Waresnagore Relief Circle), the outturn of the bhadoi or early crops will not be under 10 or over 12 annas on the whole. In Waresnagore one-third of the crop has been lost, and half the remainder is jeopardized by continued drought. This drought has had a prejudicial effect on the prospects of the winter rice, and has checked transplanting operations. Copious rain within a fortnight may secure a crop, averaging from 10 to 12 annas, except Waresnagore, where, under favorable circumstances, not more than from 8 to 12-anna crop can be expected. Generally the prospects of winter crop suggest grounds for watchfulness, and in Waresnagore for anxiety. In Mudhoobunnee Sub-division, murwa (millet), makai or Indian-corn, and sama or grass-seed crops are being reaped. Outturn of murwa 12 annas, and of makai and sama 16 annas. Prospects of gumri and aous or early rice daily becoming worse owing to the continued drought. Little, if any, will ever be reaped. The broadcast paddy will hold out, and there is much of it Of the other paddy, only three-fourths yet transplanted. It is suffering much, and while the drought lasts, the remainder cannot be transplanted. Great anxiety is felt regarding this crop. In the Tajpore Sub-division, bhadoi or early crop all round about 10 annas, makai or Indian-corn is better than murwa (millet); paddy is bad. In the Seetamurhee sub-division serious damage has been done to the crops from rain keeping off; the little rain that has fallen, has benefited the latest sown makai and sathi, and given life to the rice in the "bangar" soils. The prospects for the future were very bright, but the present drought has reduced expectations to about half as regards Indian-corn and the earliest sown sathi. It is too early to speak positively regarding the aghani or late crops, but the general expectation is that there will be only 8 annas bhadoi, or early crops. The prospect of crops in the Sudder Sub-division is equally gloomy. Rain is much wanted. Cholera prevailing at Shewhur.
31	Sarun, 22nd " "	3·13	Cloudy with intervals of clear weather. East wind prevailing. Rain more or less throughout the district, except within the jurisdiction of the out-posts of Moharajgunge, in thana Bussuntpore; Moharani in Mushruck, in the Sudder Sub-division; Kuttya in thana Burragaon, and Gopalgunge in Burrowlee, in the Sewan Sub-division. Rain very unevenly distributed. While five inches in one day fell at Sewan, the rainfall at Hutwa on the same day was only two-tenths. The bhadoi or early crops generally promise well; early murwa (millet), shama (grass-seed), tangnee (millet), and Indian-corn are being harvested. Manufacture of indigo is going on. Aghanee or late rice is being transplanted, but general transplantation is still retarded in many parts of the district by the want of rain. Prices steady. High flood in the Ganges—within 9 inches of previous flood and still rising. Cholera decreasing.

* Telegram of the 24th August, received on the same day, shows rainfall during the seven days immediately preceding.

	No.	District and date of return.	Rainfall at Sudder Station in inches.	Character of the weather, state and prospects of the crops, and state of health at date.
BEHAR.—(*Contd.*)				
PATNA DIVN.	32	Chumparun, 21st Aug. 1874.	0·57	Very hot and close, with heavy clouds and occasional bright sun. There has been general rain at Ramnugur, where the prospects of the rice are good. Elsewhere there have been showers varying from 4 inches to 5-10 with hot sunny intervals. The weather has been favorable for the bhadoi or early crops except in Ramnugur. More rain is wanted for the rice. Transplanting progresses favorably, except in a few tracts where the rainfall has been insufficient.
BHAGULPORE DIVN.	33	Monghyr, 22nd Aug. 1874.	·99	Hot and cloudy. The prospects continue good, although the rainfall is short; the rice crop will be a good one, if sufficient rain falls during the next month. Nearly an inch of rain has fallen during the past 24 hours which has done much good. In Khurruckpore rain is urgently wanted; in Jamooee prospects continue good. Beegooserai report not received; but the prospects, except on those lands inundated by the river, are generally reported good. Much sickness in the town.
	34	Bhagulpore, 24th* „ „	1·20	It has been raining south of the Ganges the past week, but showers rather too partial; good has been done, but more heavy rain is required. Reports from north most satisfactory, though there rain is now looked for. General health very good.
	35	Purneah, 22nd „ „	2·09	Rains more or less every 24 hours, more frequently in the nights than in the day. The Indian-corn and bhadoi or early crops are yielding a full harvest. Winter rice prospects good. Prices falling rapidly.
	36	Sonthal Pergunnahs, 22nd Aug. 1874.	3·13	Heavy rain began at 3 P.M. of the 21st, and has been raining steadily till the hour of the despatch of the report. It looks like the best rainfall of the season. Deoghur 1·44, Godda ·20, Rajmehal 5·7, of which 5 inches fell on the 19th: a very heavy shower. Nothing could be better than crops at Doomka and Deoghur. Indian-corn and small crops being gathered in Deoghur; outturn excellent. *Sathi Dhan* (paddy), expected in 10 days, doing very well, though a little late in Doomka; but everything is doing extremely well. In Jamtara all crops are doing well. Indian-corn being gathered. Rain wanted in Moheshpore, but crops doing well. Indian-corn being gathered. Great damage in Rajmehal from floods. Ganges drowned dearahs. Rain badly wanted in Godda. Crops yellow and sickly.
ORISSA.				
ORISSA DIVISION	37	Cuttack, 24th Aug. 1874.	3·42	Weather cloudy, but breaks of sunshine daily. The crops which were under water have suffered very slighly in a few places. Floods have generally subsided. Crops flourishing. Cholera has decreased.
	38	Pooree, 20th „ „	3·29	There has been abundant rain and rise of the rivers. The weeding of the early rice crop continues, and it is beginning to come into ear. The later rice continues to be transplanted and has begun to be weeded. The crops on low lands have been slightly damaged by excessive rain and flood in some parts. The prospects are, however, yet fair and hopeful. Sugarcane is doing well. Cotton is being gathered, with a fair outturn; mandia and arhur (pulses); castor and teel (oilseeds) are growing well. Prices stationery. Cholera has almost ceased and fever continues in an abated degree.
	39	Balasore, 21st „ „	·43	During the week the fall has been slight and the inundation has gone down. The damage done, has been inconsiderable. The late rice is being planted out. Cattle disease has broken out in two villages.
CHOTA NAGPORE. *South-West Frontier Agency.*				
	40	Hazareebagh, 21st Aug. 1874.	1·35	Early part of the week very fine. Latter part cloudy, rainy and cold. Nothing special to report. Bhadoi or early crops are yielding excellently and the rice is looking very well. Cholera and small-pox are about the district.
	41	Lohardugga, 22nd Aut. 1874.	1·59	Seasonable, but little rain for the time of the year. The prospects of both the early and late crops are now very good. The goondli (millet) is still being harvested in parts and is reported to be an excellent crop. In Palamow, too, all the crops promise well. The goondli and sawan are being cut and the remainder of the bhadoi or early crops is doing well. The paddy transplanting operations have been completed under favorable circumstances. Prices easy. General health pretty good.
	42	Singbhoom 21st Aug. 1874.	1·75	Rain and sunshine alternately throughout the week. Condition of the crops extremely favourable. The goondli (millet) has been reaped. In some parts of the district they are beginning to cut the *gora dhan.* The Indian-corn and goondli crops both excellent. General public health good, but cholera here and there; condition of the people satisfactory.
	43	Manbhoom, 22nd Aug. 1874.	1·39	Unfavorable, as only slight showers have fallen when heavy rain was urgently required The prospects of the rice crops have not improved, but are rather worse than at the date of last report, and over a considerable extent of the district a very short crop and consequent scarcity next year is now almost certain. From the Gobindpore sub-division the reports are better, but in the centre of the district, and to the east and south-east the prospects of the great rice crop are bad, as what has been transplanted is suffering for want of water, and from this cause also about one-third of the rice lands have not, and most probably will not, be planted out, as the time for doing so with any chance of getting a crop has passed. The crops on the high land are all very good, but these do not produce a supply of more than four months' food. Goondli (millet) and Indian-corn are being gathered. Cold and fever are very prevalent.

* Telegram of the 24th August, received on the same day, shows rainfall during the seven days immediately preceding.

Published for general information.

CALCUTTA, STATISTICAL DEPT.,
The 25th August 1874.

R. KNIGHT,
Asst. Secy. to the Govt. of Bengal.

Note on the Rainfall, 1874.

THE Officiating Meteorological Reporter of Bengal has submitted to Government the annexed tables I and II showing the excess or defect of the rainfall of the year up to date of 31st ultimo. The tables shew that the earlier months of the year were wetter than usual, especially February, when rain was universal, the fall in most places much exceeding the average of the month. The months of April and May were generally drier than usual. Rajshahye, Cooch Behar, and Chittagong, were however exceptions.

"The distribution of the rainfall," says the Meteorological Reporter, "in the two first months of the monsoon was generally analogous with its distribution in the earlier months of the monsoons of 1870 and 1872, in both of which the rainfall was scanty in Bengal, and especially so on the Arracan coast, in the earlier months of the monsoon; whereas during the same period in Assam, in parts of Behar, the North-Western Provinces, Chota Nagpore, and the Central Provinces, it was equal to or above the average. In Orissa, however, in 1872, owing to storms in the Bay, the rainfall was much above the average; whereas in 1870, it was below." At Akyab, the scantiness of the July rainfall [this year] is unprecedented.

"But the monsoon rains of 1870 and 1872, though generally deficient in the earlier months, and also for the whole year (especially in 1872), over most of Bengal, were *more than usually prolonged;* and the September and October rains were on the whole plentiful and favorably distributed. It may be hoped that such will be the case also in the present year. An early termination of the monsoon rains in the present season would, on account of the backward condition of cultivation, owing to the long drought in June and July, be calculated, in a greater degree than in ordinary years, to cause, as in all similar cases, very serious damage, if not in some places a complete failure of the principal crop."

RAINFALL [BY DIVISIONS], 1874 [*Tables I and II summarized.*]

DIVISIONS.	Number of Registering Stations.	January to March.	April and May.	June and July.	Total of 1874.	Total normal.
BURDWAN ...	Aggregate fall at 8 stations—1874	46·51	28·54	135·19	210·24	.....
	Normal fall at same stations	24·42	48·12	190·85	.....	263·39
PRESIDENCY ...	Aggregate fall at 5 stations—1874	30·94	26·49	85·19	142·62	.....
	Normal fall at same stations	10·92	44·26	117·09	.....	172·27
RAJSHAHYE ...	Aggregate fall at 7 stations—1874	31·79	72·46	158·23	262·48	.....
	Normal fall at same stations	16·36	67·45	200·99	.....	284·80
COOCH BEHAR ...	Aggregate fall at 3 stations—1874	8·65	52·20	192·52	253·37	.....
	Normal fall at same stations	9·44	50·88	226·61	.....	286·93
DACCA	Aggregate fall at 6 stations—1874	60·74	122·04	156·44	339·22	.....
	Normal fall at same stations	27·44	127·22	227·05	.....	381·71
CHITTAGONG ...	Aggregate fall at 4 stations—1874	22·18	66·21	110·73	199·12	.....
	Normal fall at same stations	11·65	63·01	154·28	.....	228·94
PATNA	Aggregate fall at 8 stations—1874	13·51	3·51	182·89	199·91	.....
	Normal fall at same stations	11·05	15·09	147·28	.....	173·42
BHAGULPORE ...	Aggregate fall at 4 stations—1874	8·16	10·03	104·59	122·78	.....
	Normal fall at same stations	6·05	13·34	81 84	.....	101·23
ORISSA	Aggregate fall at 5 stations—1874	15·52	10·30	125·18	151·00	.....
	Normal fall at same stations	11·74	21·29	110·50	.....	143·53
CHOTA NAGPORE	Aggregate fall at 4 stations—1874	23·41	6·59	69·01	99·01	.....
	Normal fall at same stations	8·35	9·94	78·88	.....	97·17
AKYAB	Aggregate fall—1874	1·82	8·23	62·46	72·51	.....
	Normal fall at same station	1·12	12·06	114·81	.....	127·99

Aggregate of all the totals—1874... ... ... 2,052·26 inches.
Aggregate of the normal fall ... ... 2,261·38 ,,

NOTE.—An error was made in the Tirhoot rainfall, from May to July inclusive, given at page 2730 of the *Calcutta Gazette*, 12th instant. The figures should have been 22·10 inches instead of 9·04. The figures at page 2727 in the previous table are correct. The figures for Hill Tipperah also at page 2730 are incorrect. Those at page 2727 are right.

CALCUTTA,
25*th August* 1874.

R. KNIGHT,
Assistant Secretary.

TABLE I.

Comparison of the Monthly Rainfall in 1874 with the Averages of past years.

Division.	Stations.	January.	February.	March.	April.	May.	June.	July.
BURDWAN	Burdwan	+0·70	+3·12	+1·04	—0·38	—0·09	+ 7·32	—7·06
	Ditto—Four Sub-divisional Stations	.....	.....	.....	.....	.....	— 0·30	—7·47
	Raneegunge	+1·13	+2·72	—0·79	—1·08	+0·60	— 0·72	—8·83
	Bankoora	+1·09	+2·02	—0·90	—1·88	—0·25	+ 2·21	—4·83
	Beerbhoom (Sooree)	+0·13	+3·14	+0·57	—0·31	—0·46	+ 6·41	—6·39
	Midnapore	+0·88	+2·20	—0·88	—0·75	—4·64	— 4·77	—5·75
	Contai	+0·66	+5·14	—0·28	—0·95	—0·61	— 1·58	—0·54
	Hooghly	+0·22	+2·54	—1·98	—3·89	—0·13	— 7·87	—7·10
	Howrah	+0·16	+2 06	—2·60	—2·46	—2·30	—10·49	—6·75
PRESIDENCY	Saugor Island	+1·00	+2·87	—1·37	—0·81	—1·12	—1·37	—3·59
	Calcutta	+0·41	+3·05	+0·72	—1·05	—4·27	—4·91	—4·44
	24-Pergunnahs (average of 8 stations)	.....	.....	.....	.....	.....	—4·67	—3·53
	Kishnaghur	+0·82	+3·83	+0·25	—3·36	—1·50	+1·09	—4·39
	Nuddea (average of 5 stations)	+0·66	+3·34	+0·34	—0·02	—1·03	—0·41	—6·56
	Jessore	+1·99	+1·83	—0·12	—3·52	—1·09	—2·60	—7·49
RAJSHAHYE	Berhampore	+0·80	+1·05	—0·90	+0·43	0·00	+0·05	—4·30
	Dinagepore	—0·07	+1·17	+0·12	+0·58	—3·72	—5·55	+1·08
	Maldah	—0·20	—0·17	+0·09	+0·87	—0·11	+0·19	+1·64
	Beauleah	+0·30	+1·38	—1·07	+0·68	+1·69	—4·76	—6·75
	Rungpore	+3·68	+1·28	+0·44	+1·15	—0·66	—4·07	+2·05
	Bograh	+2·21	+4 81	—0·77	+2·33	—0·98	+0·05	—8·16
	Pubna	+0·23	+0·79	+0·26	—0·33	+3·04	—4·43	—9 80
COOCH BEHAR	Darjeeling	—0·54	—0·30	—0·85	+2·79	—3·40	+3·09	—14·44
	Julpigoree	+0·85	+0·48	—1·33	—1·39	+3·78	—5·55	—5·76
	Buxa	—0·04	+0·37	+0·57	+1·48	—1·94	+4·38	—15·81
DACCA	Dacca	+0·34	+1·18	+2·70	—3·77	+3·58	—6·96	—7·23
	Fureedpore	+0·63	+2·84	+2·51	—4·48	+3·87	—6·94	—8·25
	Burrisaul	+0·66	+2·93	—1·31	—2·24	—3·41	—0·16	+2·30
	Mymensing	+0·92	+2·73	+1·59	—1·21	—3·81	—7·72	—8·61
	Sylhet	+1·63	+3·14	+3·79	+6·51	—3·11	—9·53	—9·38
	Cachar	+1·78	+2·34	+2·90	—1·87	+4·76	—2·28	—5·85
CHITTAGONG	Chittagong	—0·29	+1·56	+0·36	—4·53	+8·52	—6·66	—7·80
	Noakholly	—0·11	+2 50	+0·71	—4·20	+5·34	—1·65	—4·08
	Tipperah (Comillah)	+0·53	+1·01	+1·15	—5·75	+4·72	—9·36	—3·82
	Chittagong Hill Tracts	+0·02	+1·36	+1·53	—4·71	+3·81	—0·98	—9·20
PATNA	Patna	—0·14	—0·15	+0·07	—0·05	—1·05	+ 4·36	+4·39
	Behar	.....	.....	+0·05	—0·44	—1·68	+ 5·13	—3·99
	Dinapore	.....	+0·25	+0·31	—0·51	—0·99	+ 7·33	+2·88
	Gya	+0·50	+0·69	—0·53	—0·54	—0·73	+ 5·47	—4·75
	Shahabad (Arrah)	—0·62	+0·47	—0·40	—0·80	—1·23	+10·28	—5·88
	Tirhoot (Mozufferpore)	—0·79	+0·32	—0·38	+0·61	—1·88	+ 2·50	.....
	Sarun (Chuprah)	—0·53	+0·42	—0·14	—0·55	—1·20	+ 3·31	+2·33
	Chumparun (Motecharee)	—0·33	+0·85	—0·81	—0·30	—0·22	+ 3·75	—3·62
BHAGULPORE	Monghyr	—0·02	+0·67	—0·21	—0·12	+0·33	+10·00	—0·39
	Bhagulpore	—0·15	+0·80	—0·38	—0·08	—0·35	+ 7·91	—3·18
	Purneah	—0·38	+1·25	—0·41	+0·80	—1·08	+ 2·15	+2·93
	Sonthal Pergunnahs (Deoghur)	+0·02	+1·59	—0·67	—0·68	—2·13	+ 8·99	—6·44
ORISSA	Cuttack	+1·39	+1·77	—0·44	—1·66	+1·66	+7·52	+4·96
	False Point	+0·62	+0·19	—0·83	—2·58	—0·88	—3·09	+0·05
	Pooree	+0·58	—0·22	—0·64	—1·52	—2·04	+2·38	+2·37
	Balasore	—0·61	+2·33	—0·93	—2·18	—3·10	—6·40	+3·79
	Sumbulpore	+0·90	—0·43	+0·10	—0·32	+1·63	+6·51	—3·61
CHOTA NAGPORE	Hazareebagh	+0·54	+2·79	—0·31	—0·15	+0·04	+3·04	—5·10
	Ranchee	+0·54	+2·59	+0·47	—0·34	—0·09	—0·70	+0·34
	Singbhoom (Chyebassa)	+0·31	+3·45	+1·60	—1·43	—0 70	—0·34	—0·41
	Manbhoom (Puruleah)	+1·83	+2·42	—0·53	—0·31	—0·37	—1·00	—5·70
ASSAM	Goalpara	+0·06	+0·78	+0·86	+3·86	+ 8·22	— 9·90	+5·44
	Gowhatty	—0·06	+0·66	+2·54	—1·33	+ 2·24	— 8·22	.....
	Tezpore	—0·36	+0·79	+2·44	+1·40	+11·18	— 9·19	.....
	Nowgong	—0·56	+0·90	+1·01	—3·46	+ 1·53	— 5·86	.....
	Seebsaugor	+1·27	+0·76	+0·18	+3·74	+18·86	+11·45	.....
	Nazeerah	+0·56	+2·58	+1·94	+4·29	+21·73	+ 1·70	.....
	Luckimpore (Debrooghur)	+0·71	—0·89	+0·30	+0·14	.....	.....	.....
	Naga Hills (Samoogoodting)	+0·73	+1·77	+0·96	—1·32	+ 1·42	.....	.....
	Shillong	+1·20	+1·96	—0·27	+0·01	.....	.....	.....
	Cherra Poonjee	+0·63	+1·52	+5·44	—4·09	.....	.....	.....
	Akyab	—0·35	—0·22	+1·23	—0·17	— 2·42	—21·50	—31·61
NORTH-WESTERN PROVINCES.	Benares	—0·66	—0·13	—0·24	—0·30	—0·58	+9·77	—3·99
	Goruckpore	—0·72	+0·58	—0·26	—0·22	—1·41	+3·75	.....
	Jhansi	—1·62	—0·22	—0·31	—0·03	—0·38	—0·55	.....
	Lucknow	—1·26	+0·16	—0·14	—0·25	—0·77	+7·85	.....
	Agra	—0·57	—0·26	—0·28	—0·07	—0·64	+4·14	.....
	Ajmere	—0·90	+0·16	—0·18	—0·17	+0·24	+2·68	.....
	Bareilly	—1·09	—0·31	—0·15	—0·45	—0·38	+1·46	.....
	Roorkee	—0·67	+0·41	+1·23	—0·42	—0·57	+7·17	+4·95

W. G. WILLSON,
Offg. Meteorological Reporter.

CALCUTTA, the 10th August 1874.

TABLE II.

Division.	Stations.	Year.	January. February. March.	January. February. March.	Excess or defect.	April. May.	April. May.	Excess or defect.	June. July.	June. July.	Excess or defect.
			1874.	Average.	1874.	1874.	Average.	1874.	1874.	Average.	1874.
BURDWAN ...	Burdwan	14—17	7·72	2·86	+4·86	5·72	6·19	—0·47	23·38	23·12	+ 0·26
	Ditto—Four Sub-Divisional Stations.	.....	6·35	.....	.....	4·56	.....	.....	15·55	.....	— 7·77
	Raneegunge	7	4·78	1·72	+3·06	2·91	3·39	—0·48	13·97	23·52	— 9·55
	Bankoora	16—18	5·03	2·82	+2·21	2·83	4·96	—2·13	18·99	21·61	— 2·62
	Beerbhoom (Sooree) ...	11	5·66	1·82	+3·84	2·59	3·36	—0·77	21·46	21·44	+ 0·02
	Midnapore	8—10	5·11	2·91	+2·20	2·07	7·46	—5·39	12·87	23·39	—10·52
	Contai	6— 7	7·81	2·29	+5·52	4·65	6·21	—1·56	23·53	24·57	— 1·04
	Hooghly	9	5·50	4·72	+0·78	5·58	9·60	—4·02	10·06	25·03	—14·97
	Howrah	6— 7	4·90	5·28	—0·38	2·19	6·95	—4·76	10·93	28·17	—17·24
PRESIDENCY ...	Saugor Island	6— 7	4·58	2 08	+2·50	4·67	6·60	—1·93	24·46	26·65	— 2·1
	Calcutta	32	6·65	2·47	+4·18	2·36	7·68	—5·32	15·78	25·13	— 9·35
	24-Pergunnahs (average of eight Stations.)	4	4·38	.....	.....	3·58	.....	.....	15·19	23·69	— 8 50
	Kishnaghur ...	10—14	7·03	2·13	+4·90	6·31	11·17	—4·86	17·34	20·64	— 3·30
	Nuddea (average of five Stations.)	4	6·50	1·76	+4·74	6·43	7·48	- 1·05	13·74	20·71	— 6·97
	Jessore	12—16	6·18	2·48	+3·70	6·72	11·33	—4·61	13·87	23·96	—10·09
RAJSHAHYE ...	Berhampore	16—18	3·25	2·30	+0·95	6·57	6 14	+0·43	15·65	19·90	— 4·25
	Dinagepore	12—14	2·86	1·64	+1·22	6·91	10·05	—3·14	32·14	36·61	— 4·47
	Maldah	16—18	3·35	3·63	—0·28	5·70	4·94	+0·76	20·80	18·97	+ 1·83
	Beauleah	12—14	3·23	2·62	+0·61	9 55	7·18	+2·37	12·17	23·68	—11·51
	Rungpore	12—14	6·75	1·35	+5·40	13·03	12·54	+0·49	38·56	40·58	— 2·02
	Bograh	10—13	8·25	2·00	+6·25	14·91	13 56	+1·35	27·18	35·29	— 8·11
	Pubna	7— 8	4·10	2·82	+1·28	15·79	13·08	+2·71	11·73	25·96	—14·23
COOCH BEHAR	Darjeeling	11—14	1·82	3·51	1·69	10·25	10·86	—0·61	44·08	55·43	—11·35
	Julpigoree	4— 5	2·92	2 92	0.00	15·28	12·89	+2·39	46·05	57·36	—11·31
	Buxa	5	3·91	3·01	+0·90	26 67	27·13	—0·46	102·39	113·82	—11·43
DACCA ...	Dacca	13—14	6·83	2·61	+4 22	16·13	16·32	—0 19	12·58	26·77	—14·19
	Fureedpore	11	9·57	3·59	+5·98	16·71	17·32	—0·61	11·67	26·86	—15·19
	Burrisal	5— 6	5·03	2·75	+2·28	5·21	10·86	—5·65	32·86	30·72	+ 2·14
	Mymensing	9—10	7·75	2 51	+5·24	14·91	19·93	—5 02	26·03	42·36	—16·33
	Sylhet	14—18	14·92	6 36	+8·56	39·93	36·53	+3·40	39·14	58·05	—18·91
	Cachar	13—15	16·64	9·62	+7·02	29·15	26·26	+2·89	34·16	42 29	— 8·13
CHITTAGONG ...	Chittagong	14—16	4·43	2·80	+1·63	17·66	13·67	+3·99	29·87	44·33	—14·46
	Noakhally	15—17	5·96	2·66	+3·30	14·99	13·85	+1·14	33·75	39·48	— 5·73
	Tipperah (Commillah.)	13—14	6·38	3·69	+2·69	18·18	19·21	—1·03	22·83	36·01	—13·18
	Chittagong Hill Tracts	5	5·41	2 50	+2·91	15·38	16·28	—0·90	24·28	34·46	—10·18
PATNA ...	Patna	11—12	1·41	1·63	—0·22	0·37	1·47	—1·10	25·66	16·91	+ 8·75
	Behar	4	2·65	.....	.....	0·22	2·34	—2·12	21·14	20·00	+ 1·14
	Dinagepore	4	1·31	.....	.....	Nil	1·50	—1·50	27·05	16·84	+10·21
	Gya	10—12	2·60	1·94	+0·66	0·07	1·34	—1·27	19·68	18·96	+ 0·72
	Shahabad (Arrah) ...	15—18	1·56	2·11	—0·55	0·05	2·08	—2·03	25·63	21·23	+ 4·40
	Tirhoot (Mozufferpore)	13—15	1·19	2 04	—0·85	1·16	2·43	—1·27	.. ...	17·37	.....
	Sarun (Chuprah) ...	15—18	1·48	1·73	—0·25	Nil	1·75	—1·75	21·68	16·04	+ 5·64
	Chumparun (Motiharee).	10—12	1·31	1·60	—0·29	1·66	2·18	—0·52	20·06	19·93	+ 0·13
BHAGULPORE	Monghyr	17—18	1·99	1·55	+0·44	2·16	1·95	+0·21	27·21	16·82	+10·39
	Bhagulpore	17—18	1·85	1·58	+0·27	3·09	3·52	—0·43	24·20	19·47	+ 4·73
	Purneah	3— 4	1·70	1·24	+0·46	3·81	4·09	—0·28	31·62	26·54	+ 5·08
	Sonthal Pergunnahs (Deoghur).	4— 5	2·62	1·68	+0·94	0·97	3·78	—2·81	21·56	19·01	+ 2·55
ORISSA ...	Cuttack	13—16	4·73	2·01	+2·72	3·48	3·48	0·00	33·05	20·57	+12·48
	False Point	7	2·36	2·38	—0·02	2·00	5·46	—3·46	22·95	25·99	— 3·04
	Pooree	16—17	1·71	1·99	—0·28	0·35	3·91	—3·56	22·62	17·67	+ 4·95
	Balasore	12—14	4·59	3·80	+0·79	1·97	7·25	—5·28	18·51	21·12	— 2·61
	Sumbulpore	9 - 12	2·13	1·56	+0·57	2·50	1·19	+1·31	28·05	25·15	+ 2·90
CHOTA NAGPORE.	Hazareebagh	8— 9	4·40	1·38	+3·02	1·49	1·60	—0·11	20·60	22·66	— 2·06
	Ranchee	16—18	6·85	3·25	+3·60	1 65	2·08	—0·43	17·50	17·86	— 0·36
	Singbhoom (Chybassa)	4— 5	6·87	2·05	+4·82	1·87	4·00	—2·13	18·85	19·60	— 0·75
	Manbhoom (Purulia)	9—12	5·39	1·67	+3·72	1·58	2·26	—0·68	12·06	18·76	— 6·70
ASSAM	Goalpara	9—10	4·33	2·63	+1·70	29·95	17·87	+12·08	40·96	45·42	— 4·46
	Gowhatty...	12—14	6·61	3·47	+3 14	17·92	17·01	+ 0·91	.....	25·39	.....
	Tezpore	12—14	5·65	2·78	+2·87	29·51	16·93	+12·58	.....	30·04	.....
	Nowgong	12—14	6·75	5·40	+1·35	16·26	18·18	— 1·92	.....	29·84	.....
	Seebsaugor	14—16	10 01	7·80	+2·21	43·43	20·83	+22·60	.....	30·80	.....
	Nazeerah	12—13	12·34	7·26	+5·08	42·87	16·85	+26 02	.....	28·42	.....
	Luckimpore (Debrooghur.)	4	11·61	11·49	+0·12	.....	18·14	.....	.....	43·02	.....
	Naga Hills (Sammoogoodting.)	5— 6	6·53	3·07	+3·46	7·93	7·83	+0·10	.....	16·57	.....
	Shilloug	7	4·97	2·08	+2·89	.....	12·96	.....	.....	30·17	.....
	Cherra Poonjee	7—15	16·70	9·11	+7·59	.....	89·25	.....	.....	255·46	.....
	Akyab	13—15	1·82	1·12	+0·70	8·23	12·06	—3·83	62·46	114·81	—52·35
NORTH-WESTERN PROVINCES	Benares	11—12	0·39	1·37	—0·98	Nil.	0·78	—0·78	23·72	17·60	+ 6·12
	Goruckpore	8	1·10	1·50	—0·40	0·30	1·93	—1·63	.....	24·71	.....
	Jhansi	7—10	Nil.	2 15	—2·15	Nil.	0·41	—0·41	.....	17·28	.....
	Lucknow	8	0·46	1·70	—1·24	Nil.	1·02	—1·02	.....	20·17	.....
	Agra	11—12	0·19	1·30	—1·11	0·13	0·84	—0·71	.....	12·24	.....
	Ajmere	9—10	0·55	1·47	—0 92	0·66	0·59	+0·07	.....	8·26	.....
	Bareilly	7— 8	1·50	3·05	—1·55	0·30	1·13	—0·83	.....	21·61	.....
	Roorkee	11	6·06	5·09	+0·97	0·33	1 32	—0·99	28·76	16·64	+ 12·2

CALCUTTA, the 10th August 1874.

W. G. WILLSON,
Offg. Meteorological Reporter.

Weekly Report of Rainfall compiled at the Meteorological Reporter's Office.

Division.	District.	Station.	Rain from 2nd to 8th Aug. 1874.	Rain from 9th to 15th Aug. 1874.	Rain from 1st January 1874.		Remarks.
					Inches.	Up to date.	
BENGAL.							
	Western Districts.		Inches.	Inches.		1874.	
Burdwan	Burdwan	Burdwan	1·01	2·66	41·33	15th Aug.	
		Cutwa	1·38	2·32	31·70	ditto.	
		Culna	2·04	3·29	31·55	ditto.	
		Bood-bood	1·89	1·86	33·00	ditto.	
		Raneegunge	1·76	1·07	24·09	ditto	
		Jehanabad	2·21	1·98	27·29	ditto.	
	Bankoora	Bankoora	1·73	3·55	32·34	ditto.	
	Beerbhoom	Sooree	3·41	0·99	34·11	ditto.	
	Midnapore	Midnapore	2·58	2·45	22·31	ditto.	
		Tumlook	2·50	1·90	30·81	ditto.	
		Gurbeta	0·85	1·59	32·06	ditto.	
		Contai — Dy. Collr.'s Office	8·53	3·60	46·23	ditto.	
		Contai — Exe. Engr.'s Office	5·02	Not rec.	44·35	8th Aug.	
	Hooghly	Hooghly	2·40	0·88	24·42	15th Aug.	
		Serampore	2·97	2·67	29·26	ditto.	
	Howrah	Howrah	2·16	2·05	22·26	ditto.	
	Central Districts.						
Presidency	24-Pergunnahs	Saugor Island	7·40	6·50	49·95	ditto.	
		Calcutta	2·90	2·43	32·14	ditto.	
		Alipore — Dispensary	4·24	1·15	28·52	ditto.	
		Alipore — Jail	3·15	1·06	27·09	ditto.	
		Busseerhat	0·87	0·84	22·24	ditto.	
		Baraset	1·34	1·30	29·48	ditto.	
		Diamond Harbour	3·64	2·62	31·93	ditto.	
		Barripore	4·28	0·49	28·34	ditto.	
		Satkhira	1·52	0·59	24·53	ditto.	
		Barrackpore	2·46	2·18	28·43	ditto.	
		Dum-Dum	2·90	1·01	24·10	ditto.	
	Nuddea	Kishnaghur	1·68	0·40	32·79	ditto.	
		Bongong	0·59	0·76	26·42	ditto.	
		Meherpore	0·98	1·58	30·73	ditto.	
		Chooadangah	0·73	2·52	32·73	ditto.	
		Kooshtea	0·81	1·56	33·18	ditto.	
		Ranaghat	3·12	2·08	30·30	ditto.	
	Jessore	Jessore	2·33	0·68	29·78	ditto.	
		Narail	1·63	0·79	34·04	ditto.	
		Khoolna	2·15	2·00	35·03	ditto.	
		Jhenidah	0·47	0·41	34·77	ditto.	
		Bagirhat	0·64	0·18	34·51	ditto.	
		Magoorah	1·67	0·46	31·37	ditto.	
Rajshahye	Moorshedabad	Berhampore	0·94	0·34	26·75	ditto.	
		Rampore Haut	2·52	0·80	30·11	ditto.	
		City Moorshedabad	1·31	1·64	31·05	ditto.	
		Jungipore	4·07	0·13	33·40	ditto.	
		Azimgunge	1·38	0·48	32·32	ditto.	
		Lalgolla	0·60	1·06	28·07	ditto.	
	Dinagepore	Dinagepore	2·66	0·32	44·89	ditto.	
	Maldah	Maldah	0·61	2·00	32·46	ditto.	
	Rajshahye	Bauleah	2·95	0·90	28·84	ditto.	
		Nattore	3·24	2·69	45·08	ditto.	
	Rungpore	Rungpore	0·58	0·69	59·61	ditto.	
		Bhowanigunj	0·37	3·42	40·62	ditto.	
		Titalya	5·45	1·73	67·09	ditto.	
	Bogra	Bogra	0·72	2·43	54·39	ditto.	
	Pubna	Pubna	0·78	0·71	33·13	ditto.	
		Serajgunj	1·00	1·14	35·49	ditto.	
Cooch Behar	Darjeeling	Darjeeling — Telegraph Office	Not rec.	Not rec.	59·56	31st July.	
		Darjeeling — Hospital	4·86	4·76	65·77	15th Aug.	
	Julpigoree	Julpigoree	3·30	4·05	71·62	ditto.	
		Bodah	6·23	4·39	75·62	ditto.	
		Buxa — Commissioner's Office	7·16	13·06	141·50	ditto	From 12th April.
		Buxa — Civil Surgeon's "	7·10	13·84	153·91	ditto.	
	Cooch Behar Tributary State	Cooch Behar	6·28	2·15	105·85	ditto.	

Division.	District.	Station.	Rain from 2nd to 8th Aug. 1874.	Rain from 9th to 15th Aug. 1874.	Rain from 1st January 1874. Inches.	Rain from 1st January 1874. Up to date.	Remarks.
BENGAL.—(*Continued.*)							
	Eastern Districts.		Inches	Inches.		1874.	
Dacca.	Dacca ...	Dacca ... Telegraph Office ...	0·42	1·10	35·77	15th Aug.	
		Dacca ... Hospital .	0·59	0 81	36 94	ditto.	
		Moonsheegunge	0·95	3·48	45·54	ditto.	
		Manickgunge	1·09	0·40	32·36	ditto.	
	Fureedpore ...	Fureedpore	1·91	1·35	41·21	ditto.	
		Goalundo	1·48	1 77	31·89	ditto.	
		Madaripore	1·90	1 23	46·33	ditto.	
	Backergunge ...	Burrisal	0·97	1·46	42·18	ditto.	
		Perozepore	1·00	0·58	27·59	ditto.	
		Patooakhally	1·34	2·99	55·14	ditto.	
		Dowlatkhan	4·05	3·72	57·10	ditto.	
	Mymensingh ...	Mymensingh	0·08	2·80	51·57	ditto.	
		Jamalpore	0·91	2·19	38·77	ditto.	
		Atia	1·70	1·65	30 73	ditto.	
		Kishoregunge	1·00	0·35	47·33	ditto.	
	Sylhet ...	Sylhet	2·73	2 15	100·41	ditto.	
Chittagong.	Chittagong ...	Chittagong Telegraph Office ...	1·40	0·40	58 99	ditto.	
		Chittagong Jail	1·29	0 57	53·96	ditto	
		Cox's Bazar	2·35	1·59	71·07	ditto.	
	Noakholly ...	Noakholly	4·90	7·66	67·32	ditto.	
	Tipperah ...	Comillah	3·82	0 19	51·45	ditto.	
		Brahmunberiah	1·59	0·57	36·86	ditto.	
	Chittagong Hill Tracts	Rungamatee Hill	1·46	0·92	48·45	ditto.	
	Hill Tipperah ...	Hill Tipperah	2·80	1·55	43·28	ditto.	
BEHAR.							
Patna.	Patna	Patna	0·84	0·84	29·12	ditto.	
		Behar	2·38	2·03	28·46	ditto.	
		Barh	2·33	2 28	22 10	ditto.	
		Dinapore .. Jail	1·30	2·00	33·70	ditto.	
		Dinapore .. Cantonment ...	1·20	2·15	31·62	ditto.	
	Gya	Gya	3·64	1·49	28·30	ditto.	
		Nowadah	4·80	3·27	34·96	ditto.	
		Arungabad	7·21	3·29	34·35	ditto.	
		Jehanabad	2·00	5·88	30·64	ditto.	
	Shahabad	Arrah	4·37	3·80	35·41	ditto.	
		Sasseram	3·10	1·75	27·94	ditto.	
		Buxar	3·35	2·33	26·82	ditto.	
		Bhubooah...	5·37	3·75	34·07	ditto.	
	Tirhoot	Mozufferpore	0·35	2·35	24·71	ditto.	
		Durbhunga	0·78	0·96	33 96	ditto.	
		Hajeepore	2·75	3·46	30·02	ditto.	
		Mudhoobunnee	0·50	0·53	27·71	ditto.	
		Seetamurhee	0·50	0·50	23·36	ditto.	
		Tajpore	0·05	1·05	25·28	ditto.	
	Sarun	Chuprah	3·40	0·76	27·30	ditto.	
		Sewan	1·55	1·21	25·45	ditto.	
	Chumparun ...	Moteeharee	3·25	0·41	26·69	ditto.	
		Bettiah	1·46	Not rec.	32·72	8th Aug.	
Bhagulpore.	Monghyr	Monghyr	2·60	0·99	34·95	15th Aug.	
		Begoo Serai	2·26	1·50	19·13	ditto.	
		Jamooee	4·31	1·80	32·13	ditto.	
	Bhagulpore ...	Bhagulpore	0·53	3·36	33·03	ditto.	
		Soopool	6·64	0·43	41·32	ditto.	
		Mudheypoora	Not rec.	1·20	24·08	ditto ...	Not rec. 2nd to 8th Aug.
		Banka	2·30	1·37	31·56	ditto.	
		Sanborsa	5·03	0 86	34·15	ditto.	
	Purneah	Purneah	4·97	2·09	39·20	ditto.	
		Kissengunge	4·04	3·69	56·68	ditto.	
		Arrareah	4·59	2·25	51·79	ditto.	
	Sonthal Pergunnahs...	Deoghur	3·81	0·96	26·11	ditto.	
		Rajmehal	0·80	0·70	18·90	ditto.	
		Nya Doomka	7·10	1·62	25·12	ditto.	
		Godda	0·80	0·85	23·15	ditto.	

Division.	District.	Station.	Rain from 2nd to 8th Aug. 1874.	Rain from 9th to 15th Aug. 1874.	Rain from 1st January 1874. Inches.	Rain from 1st January 1874. Up to date.	Remarks.
ORISSA.			Inches.	Inches.		1874.	
Orissa	Cuttack ...	Cuttack ... Telegraph Office ...	8·30	2·30	46·76	15th Aug.	
		Cuttack ... Hospital ...	8·90	3·94	54·68	ditto.	
		Jajpore	Not rec.	1·40	35·00	ditto ...	Not rec. 2nd to 8th Aug.
		Kendraparah	ditto	3·10	26·60	ditto ...	Ditto ditto.
		Jugatsingpore	ditto	4·00	32·75	ditto ...	Ditto ditto.
		False Point	5·90	6·70	41·06	ditto.	
	Pooree	Pooree	4·28	3·78	33·60	ditto.	
		Khoordah...	5·85	2·62	45·63	ditto.	
	Balasore	Balasore	2·82	2·77	34·07		
		Bhuddruck	1·03	1·90	34·10	ditto.	
		Jellasore	1·70	3·82	45 39	ditto.	
		Sorah	1·61	3·86	37·81	ditto.	
		Chandbally	4·55	4·97	36·42	ditto.	
	Cuttack Tributary Mehals	Sambalpore	5·99	2·94	41·83	ditto.	
	CHOTA NAGPORE.						
	South-Western Frontier Agency.						
	Hazareebagh ...	Hazareebagh ... Jail ...	4·65	1·14	32·30	ditto.	
		Hazareebagh ... Dispensary ...	4·36	0·54	37·09	ditto.	
		Pachumba	2·47	0·78	31·21	ditto.	
	Lohardaggah ...	Ranchee	10·50	1·01	33·53	ditto.	
		Palamow	3·53	0·60	46·06	ditto.	
	Singbhoom ...	Chybassa	5·45	5·01	38·23	ditto.	
	Manbhoom ...	Purulia	3·02	0·65	22·94	ditto.	
		Govindpore	5·57	Not rec.	38·22	8th Aug.	
	ASSAM & ADJACENT HILLS.						
	Cachar ...	Koyah	1·45	ditto	71·01	ditto.	
	Seebsaugor ...	Seebsaugor	2·54	ditto	98·32	ditto.	
		Golaghat	4·71	ditto	64·53	ditto.	
		Jorehaut	7·24	ditto	83·04	ditto.	
		Nazeerah	4·17	ditto	90·39	ditto.	
		Deopanie	4·08	ditto	79·25	ditto.	
		Hattiepootie	3·44	ditto	86·59	ditto.	
		Suntock	4·45	ditto	78·33	ditto.	
		Mazengah	4·51	ditto	79·55	ditto.	
		Cherideo	6·52	ditto	97·92	ditto.	
		Benares	4·57	ditto	27·74	ditto.	
		Akyab	7·10	5·10	68·00	ditto.	

CALCUTTA,
The 22nd August 1874.

W. G. WILLSON,
Offg. Meteorological Reporter to the Govt. of Bengal.

Meteorological Telegraphic Report for the period 16th to 22nd August 1874.

Station.	Date.	Hour.	Barometer reduced to 32°.	Barometer reduced to sea-level.	Thermometer. Dry.	Thermometer. Wet.	Humidity, Sat. =100.	Wind. Direction.	Wind. * Velocity.	Rain.	Clouds.	Weather initials
Calcutta.	July 16th	10	29·634	29·652	84·7	80 5	83	S S W	5·9	0·16	K	
		16	29·561	29·579	83·0	79·5	85	S S E	8·8	0·07	.....	o
	17th	10	29·674	29·692	84·5	82 0	89	S	5·6	0·38	C, CS	scuds.
		16	29 576	29 594	87·5	81·7	76	S	7·2	...	C, K	
	18th	10	29 622	29·640	86·6	80·5	75	S by E	4·8	...	K	
		16	29·498	29·516	90 0	82 7	72	S S E	5·3	...	K	
	19th	10	29 589	29·607	87 7	82·0	77	S E	5·7	...	K, C	
		16	29·497	29·515	88·4	82 4	76	S	7·2	...	S	
	20th	10	29·604	29·622	86·7	82·3	81	S E	5 5	0·09	S	
		16	29 489	29·507	86·2	81·3	79	S by E	7·5	0·32	C, CS	
	21st	10	29 589	29·607	87·0	82 2	79	S S E	4·4	..	K, K	
		16	29·509	29 527	82 0	80·5	93	S S W	7·8	0·32	.....	o, d
	22nd	10	29·542	29·560	80·6	79 6	95	N	2 8	0·93	.....	o, r
		16	29·444	29·462	80·7	79 3	93	S S E	4·7	0·46	... ..	o
Saugor Island.	16th	10	29·655	29·661	86	81	79	S W	9·5	0·30	N	
		16	29 583	29·589	87	80	72	S	12·8	.	N	b
	17th	10	29·695	29·701	86	82	83	S	8·7	0·20	N	
		16	29·597	29·603	87	81	76	S	12·6	...	N	b, p, v
	18th	10	29·626	29·632	87	81	76	S	5·9	...	N	
		16	29·509	29·515	88	82	76	S S E	10·0	..	N	b, v
	19th	10	29·607	29·613	88	82	76	S S E	2·3	0 60	N	b, v
		16	29·507	29 513	88	82	76	S S E	10 9	...	N	b, v
	20th	10	29 606	29·612	86	81	79	W N W	0·7	0·60	N	b, v
		16	29·503	29·509	85	81	83	S S E	6·4	...	N	b, v, calm.
	21st	10	29·595	29·601	88	83	80	E S E	5 3	0·10	N	o, v
		16	29·495	29·501	84	82	91	N W	4·1	0 30	N	v, u
	22nd	10	29·577	29·583	83	81	91	W N W	12·2	1·30	N	v, u
		16	29·479	29 485	81	79	91	W N W	21·6	0·10	N	o, v, u, scuds.
Chittagong.	16th	10	29·663	29 755	84	79	79	S E	5·2	0·10	CK	o, v, u, scuds.
		16	29·558	29·650	86	81	79	S S W	12·9	...	K, KS	b, v
	17th	10	29·683	29·775	85	80	79	E S E	7·0	0·10	K, KS	b, v
		16	29·571	29·663	83	79	83	S	12·7	...	K, KS	v
	18th	10	29·623	29 715	84	79	79	E S E	6·2	...	CK, KS, K	b, v
		16	29·489	29·581	85	80	79	S	9 6	...	K	
	19th	10	29·591	29·683	86	79	72	S E	4·1	...	CK, K	b, v
		16	29 496	29·588	87	81	76	S W	8·1	..	K	b, v
	20th	10	29·601	29·692	86	80	75	E	3·4	0·10	CK, K	b, v
		16	29·494	29·587	82	79	87	S E	6·4	0·30	KS	b, v
	21st	10	29·559	29·652	81	78	86	E	3·7	0·10	KS	p, g
		16	29·472	29·566	76	76	72	E	10·6	...	CK, C	g
	22nd	10	29·561	29·653	85	79	75	E S E	7·7	0·20	CK, K	b, v
		16	29·477	29·570	82	80	91	S E	12·7	0·20	KS	b, v
Madras.	15th	10	29·773	29·803	88	77	58	W	11	...	.....	p, g, q
		16	29·658	29·688	91	79	56	E N E	7	...	.....	c
	16th	10	29·773	29·803	89	76	52	W	11	0·02	.....	c
		16	29·639	29 669	91	79	56	E N E	8	...	.....	c
	17th	10	29 770	29·800	90	77	53	W	12	...	.....	c
		16	29·661	29·691	89	80	66	E N E	8	..	.....	b, c
	18th	10	29 769	29·799	80	76	82	S W by S	4	0·48	.....	c
		16	29·658	29·688	87	78	65	S W by S	3	...	.....	o
	19th	10	29·762	29·792	87	78	65	S W by W	10	...	.....	o
		16	29·660	29 690	88	76	55	N W by N	3	...	.....	c
	20th	10	29·824	29·854	85	75	60	W S W	12	0·10	.....	cloudy.
		16	29·719	29 749	87	77	61	W	4	...	.....	cloudy.
	21st	10	29 840	29·870	87	75	55	W S W	13	0·02	.....	cloudy.
		16	29·729	29 759	96	76	36	W by N	7	...	.....	c
Cuttack.	16th	10	29·574	29·656	84	78	75	W	3·4	0·10	C, KS	c
		16	29·483	29·565	84	79	79	S W	5·3	..	CK, K, C	b
	17th	10	29·602	29 684	84	80	83	S S W	1·8	...	C, CK	
		16	29·492	29·574	88	79	65	S S W	4·8	...	CK, K, K	b
	18th	10	29·547	29·629	88	81	72	W	2·0	...	C, CK, K, K	
		16	29·409	29·490	90	82	69	S S W	5·1	...	K, K, CK	
	19th	10	29·507	29·589	88	82	76	S E	2·7	...	K, CK	b
		16	29·408	29·491	79	76	86	S	3·2	...	N	r
	20th	10	29 507	29·589	86	81	79	W	1·1	0·20	CK, C	
		16	29·425	29·507	86	80	75	S S W	2·7	...	K, N, C	
	21st	10	29·555	29·638	82	79	87	W N W	1·9	1·00	N	d
		16	29·465	29·548	81	78	86	W	5·6	...	N, C	
	22nd	10	29 589	29·672	79	76	86	W	4·2	0·20	N	r
		16	29·470	29·553	80	77	86	W	4·5	0·10	N	d
Akyab.	16th	10	29·764	29·785	85	80	79	S S E	2·7	...	.....	b
		16	29·665	29·686	83	81	91	S S W	6·6	...	.....	g
	17th	10	29·797	29·819	78	77	95	S	2·3	0 20	.....	d
		16	29·667	29·688	84	78	75	S S W	3·6	0·20	.....	b
	18th	10	29·717	29 739	82	79	87	S E	1 5	0·10	.....	b, g
		16	29·575	29·596	84	81	87	S S W	4·8	...	.....	b
	19th	10	29·685	29·706	84	80	83	S	2 5	..	.....	g
		16	29·588	29·609	83	78	78	S	3·3	0 50	.....	b, g
	20th	10	29 688	29 710	78	76	90	S	3 3	0·40	.....	d
		16	29·590	29·612	81	79	91	S	6·8	...	.....	g
	21st	10	29 673	29·695	78	78	100	S S W	4·9	2·20	.....	r
		16	29·570	29·592	81	79	91	S	6·8	0·20	.....	g
	22nd	10	29 695	29·716	83	80	87	S	5·7	0·40	.....	b
		16	29·608	29 630	82	80	91	S	7·5	0·20	.....	g

* Velocity of wind in miles per hour.

CALCUTTA.
The 22nd August 1874

W. G. WILLSON,
Offg. Meteorological Reporter to the Government of Bengal.

Results of the Meteorological Observations taken at the Surveyor-General's Office, Calcutta, from 15th to 21st August 1874.

Month.	Date.	Mean reduced barometer.	Thermometer. Highest reading.	Thermometer. Lowest reading.	Thermometer. Max. solar radiation.	Mean dry bulb.	Mean wet bulb.	Computed mean dew-point.	Mean degree of humidity.	Wind. Prevailing direction.	Wind. Max. pressure.	Wind. Daily velocity.	Rain.	Moon's phases.	General Remarks.
		Inches.	°	°	°	°	°	°			℔	Miles	In.		
Aug., ...	15th	29·584	86·0	79·0	134·0	82·1	79·8	78·2	0·88	S by E & S S E	1·0	129·2	0·10	...	Clouds of different kinds. Slight rain at 1, 10½, 11½ A.M., 3¼, 4¼, 5¼, and 6 P.M.
	16th	·604	86·8	78·0	137 0	81·6	79·4	77·9	·89	S S E & S by E	0·2	161·5	0·33	...	Cumuli, overcast, and clear. Slight rain at 2½, 10½ A.M., 1½, 3½, 4½, and 10½ P.M.
	17th	·629	88·8	79·5	141·5	83·2	80·4	78·4	·86	S	...	161·7	0·23	...	Chiefly cumuli. Slight rain at 4½, 8½ A.M. and 2¾ P.M.
	18th	·576	90 5	80 0	147·3	84·4	80·9	78·4	·83	S S by E & S S E	...	131·1	...	...	Clear, cumuli, and cirri. Sheet lightning on west between 10 and 11 P.M. Drizzled at 4½ P.M.
	19th	·553	91·0	80 5	140·0	84·6	81·1	78·6	·83	S S E, S E & S by E	...	120·5	0·09	...	Clear, cumuli, and cirri, and stratoni. Thunder at 12¾ A.M. Sheet lightning from midnight to 2 A.M., and 9 to 11 P.M. Rain at 7 P.M.
	20th	·561	88·3	80·0	149 0	83·8	81·1	79·2	·86	S by E & S S E	1·0	115·0	0·32	☾	Clear, stratoni, and overcast. Thunder between 1 and 2 P.M. Sheet lightning at midnight 8 and 11 P.M. Rain at 5, 11½ A.M. and 1 P.M.
	21st	·547	91·5	81·0	147·0	83·4	80·9	79·1	·87	S by E	...	100·2	1·25	...	Clouds of various kinds. Thunder from 2½ to 4 P.M. Lightning between 3 and 4 P.M. Rain at 1 A.M., and from 2 to 5 P.M.

The mean barometer, as likewise the dry and wet bulb thermometer means, are derived from the twenty-four hourly observations made during the day.

The dew-point is computed with the Greenwich constants. The figures in column 10 represent the humidity of the air, the complete saturation of which being taken at unity. The receiver of the lower rain gauge is 1½ feet, and that of the anemometer 70 feet 10 inches above the level of the ground. The velocity of wind, as indicated by Robinson's anemometer, is registered from noon to noon.

		°
The extreme variation of temperature during the past seven days	...	13·5
The maximum temperature during the past seven days	...	91·5
The maximum temperature during the corresponding period of the past year	...	92·3
The mean humidity during the past seven days	...	0·86
The mean humidity during the corresponding period of the past year	...	0·84
		Inches.
The total fall of rain from 15th to 21st ... by lower rain gauge	...	2·32
The total fall of rain from 15th to 21st ... by anemometer gauge	...	2·20
Ditto ditto ditto, average of twenty previous years	...	3·49
Ditto ditto between the 1st January and the 21st August	...	31·39
Ditto ditto ditto, average of twenty previous years	...	47·40

GOPEENAUTH SEN,
In charge of the Observatory.

The 24th August 1874.

Weekly Return of Traffic Receipts on Indian Railways.

NALHATI STATE RAILWAY.

Approximate Return of Traffic for the week ended 15th August 1874, on 27¼ miles open.

	Coaching Traffic.			Merchandise and Mineral Traffic.			Total traffic receipts.
	Number of passengers.	Coaching receipts.		Weight carried.	Receipts.		
		Rs. A. P.	£ s. d.	Mds. Srs.	Rs. A. P.	£ s. d.	£ s. d.
Total traffic for the week	1,112	775 0 0	77 10 0	14,420 0	836 0 0	83 12 0	161 2 0
Or per mile of railway	41	28 0 0	2 16 0	529 0	31 0 0	3 2 0	5 18 0
For previous 6 weeks of half-year...	6,426	4,903 0 0	490 6 0	56,836 0	4,110 0 0	411 0 0	901 6 0
Total for 7 weeks	7,538	5,678 0 0	567 16 0	71,256 0	4,946 0 0	494 12 0	1,062 8 0
Comparison.							
Total for corresponding week of previous year.	1,127	766 2 6	76 12 4	4,477 10	375 13 3	37 11 8	114 4 0
Per mile of railway corresponding week of previous year.	41	28 1 10	2 16 3	164 12	13 12 8	1 7 7	4 3 10
Total to corresponding date of previous year.	9,031	6,360 9 5	636 1 2	21,829 20	1,879 12 9	187 19 7	824 0

CALCUTTA AND SOUTH-EASTERN STATE RAILWAY.

Approximate Return of Traffic for week ended 15th August 1874, on 28 miles open.

		Rs. A. P.	£ s. d.	Mds. Srs.	Rs. A. P.	£ s. d.	£ s. d
Total traffic for the week	6,116	877 0 0	87 14 0	11,145 0	320 0 0	32 0 0	119 14 0
Or per mile of railway ...	218	31 0 0	3 2 0	398 0	11 8 0	1 3 0	4 5 0
For previous 6 weeks of half-year	34,351	4,848 0 0	484 16 0	77,451 0	2,365 0 0	236 10 0	721 6 0
Total for 7 weeks	40,467	5,725 0 0	572 10 0	88,596 0	2,685 0 0	268 10 0	814 0 0
Comparison.							
Total for corresponding week of previous year	3,956	667 12 3	66 15 6	9,505 0	289 4 6	28 18 7	95 14 1
Per mile of railway, corresponding week of previous year	138	23 13 7	2 7 8	339 0	10 5 4	1 0 8	3 8 4
Total to corresponding date of previous year	29,466	5,034 5 9	503 8 8	1,21,229 0	3,936 2 0	393 12 3	897 0 11

EAST INDIAN RAILWAY—MAIN LINE.

Approximate Return of Traffic for Week ended 15th August 1874, on 1,280 miles open.

		Rs. A. P.	£ s. d.	Mds. Srs.	Rs. A. P.	£ s. d	£. s. d.
Total traffic for the week	1,00,242	1,23,516 11 6	11,322 7 4	7,71,758 20	3,32,968 1 0	30,522 1 5	41,844 8 9
Or per mile of railway	.. .	96 8 0	8 16 11	.	260 2 1	23 16 11	32 13 10
For previous 6 weeks of half-year...	572,748	6,98,906 13 5	64,066 9 2	54,17,925 30	2,272,717 11 6	2,08,332 9 2	2,72,398 18 4
Total for 7 weeks ...	672,990	8,22,423 8 11	75,388 16 6	61,89,684 10	26,05,685 12 6	2,38,854 10 7	3,14,243 7 1
Comparison.							
Total for corresponding week of previous year	91,878	9,99,903 15 7	9,157 17 4	4,01,617 30	1,67,752 0 6	15,377 5 4	24,535 2 8
Per mile of railway, corresponding week of previous year	... ..	78 0 9	7 3 1	...	131 0 11	12 0 3	19 3 4
Total to corresponding date of previous year	6,82,651	8,15,686 8 4	74,771 5 4	32,87,139 20	14,78,592 5 3	1,35,537 12 7	2,10,308 7 11

EAST INDIAN RAILWAY—JUBBULPORE LINE.

Approximate Return of Traffic for week ended 15th August 1874, on 223½ miles open.

		Rs. A. P.	£ s. d.	Mds. Srs.	Rs. A. P.	£ s. d.	£ s. d.
Total traffic for the week	5,810	9,062 12 9	830 15 2	30,151 0	10,464 7 0	959 4 10	1,790 0 0
Or per mile of railway	.....	40 8 9	3 14 4	..	46 13 2	4 5 10	8 0 2
For previous 6 weeks of half-year...	20,370	52,474 13 10	4,810 3 11	3,93,574 0	1,10,814 0 3	10,157 19 0	14,968 2 11
Total for 7 weeks... ...	26,180	61,537 10 7	5,640 19 1	4,23,725 0	1,21,278 7 3	11,117 3 10	16,758 2 11
Comparison.							
Total for corresponding week of previous year	3,172	7,124 12 0	653 2 0	25,795 30	8,054 15 3	738 7 5	1,391 9 5
Per mile of railway, corresponding week of previous year	.. ...	31 14 0	2 18 5	.....	36 0 8	3 6 1	6 4 6
Total to corresponding date of previous year	22,468	50,183 8 0	4,600 3 1	1,94,277 20	62,396 0 3	5,719 12 8	10,319 15 9

EASTERN BENGAL RAILWAY.

Approximate Return of Traffic for Week ended 15th August 1874, on 158¼ miles open.

	Coaching Traffic			Merchandise and Mineral Traffic.			Total traffic receipts.
	Number of passengers.	Coaching receipts		Weight carried	Receipts.		
		Rs. A. P	£ s. d.	Mds. Srs.	Rs. A. P.	£ s. d.	£ s. d.
Total traffic for the week	27,126½	18,178 15 1	1,666 8 1	1,76,698 11	81,925 13 11	7,509 17 5	9,176 5 6
Or per mile of railway ..	171	114 14 0	10 10 7	1,117 0	517 11 2	47 9 2	57 19 9
For previous 6 weeks of half-year ..	1,64,457½	93,598 2 9	8,570 16 8	6,52,310 39	1,64,646 9 0	15,092 12 0	23,663 8 8
Total for 7 weeks	191,584	1,11,777 1 10	10,237 4 9	8,29,009 10	2,46,572 6 11	22,602 9 5	32,839 14 2
Comparison.							
Total for corresponding week of previous year	25,267½	14,642 7 7	1,342 4 6	1,50,333 9	40,828 12 7	3,742 12 9	5,084 17 3
Per mile of railway, corresponding week of previous year ..	161	93 9 0	8 11 6	961 0	260 14 2	23 18 4	32 9 10
Total to corresponding date of previous year	1,76,645½	1,03,264 4 7	9,465 18 4	6,74,563 5	1,53,909 1 10	14,108 6 8	23,574 5 0

Printed and published by EDWIN MORRIS LEWIS, at the Printing Office of the Bengal Secretariat, No. 28, Chowringhee, in the City of Calcutta,— August 26, 1874.

[REGISTERED No. 39]

No. 35 of 1874.

The Calcutta Gazette.

WEDNESDAY, SEPTEMBER 2, 1874.

CONTENTS.

	Page.
PART I.—Orders and Notifications by the Lt.-Governor of Bengal, the High Court, Government Treasury, &c.	1327—1365
PART II.—Advertisements	2001—2047
PART III.—Acts of the Bengal Council	Nil.
PART IV.—Bills of the Bengal Council	Nil.
PART V.—Acts of the Legislative Council of India ...	Nil.
PART VI.—Bills of the Legislative Council of India ...	Nil.
SUPPLEMENT No. 35	2981—2996

PART I.

Orders and Notifications by the Lieut.-Governor of Bengal, the High Court, Government Treasury, &c.

ORDERS BY THE LIEUTENANT-GOVERNOR OF BENGAL.

REVENUE AND GENERAL DEPARTMENTS.

No. 2346C.S.

GENERAL.—*The* 18*th August* 1874.—The Lieutenant-Governor is pleased to sanction the retention of the services of Baboo Paul Dass as an Extra Sub-Deputy Collector in the Beerbhoom District for a further period of one month, from the 7th instant, for the purpose of continuing inquiries into advances made under Act XXVI of 1871.

The 22*nd August* 1874.—Baboo Rojoni Nath Chatterjee, Deputy Magistrate and Deputy Collector, Purneah, is vested with the powers, under Section 3, Act X of 1870, for the purpose of taking up lands required for relief roads in the Purneah District.

The 25*th August* 1874.—Moulvie Dilwar Hossain Ahmed, B.A., Deputy Collector, has been posted to Chumparun to take up lands required for the Gunduck embankment, with effect from the afternoon of the 27th ultimo.

The 27*th August* 1874.—Mr. Henry Fitzmaurice John Kean, C.S., reported his departure from India on leave on the 11th August 1874.

It is notified that the Lieutenant-Governor, in consideration of the high character and useful services of Moulvie Hamid Bukht Mozoomdar, Officiating Deputy Collector, in charge of the Settlement of Jynteah, in the District of Sylhet, is pleased to declare him to be exempted from further examination.

The 28*th August* 1874.—Baboo Omullo Churn Mullick, Officiating Deputy Magistrate and Deputy Collector, Purneah, is allowed leave of absence for two months on Medical Certificate, under Section 3, Supplement F of the Civil Leave Code, with effect from the date on which he availed himself of it under orders of the Commissioner of Bhaugulpore in anticipation of the sanction of Government.

Mr. John Frederick Browne, District and Sessions Judge, Cuttack, is allowed leave of absence for three months, under Section 21, Chapter VI of the Civil Leave Code, with effect from the date on which he may be relieved of the charge of his office by Mr. J. B. Worgan.

Mr. John Berney Worgan is appointed to act as District and Sessions Judge of Cuttack during the absence on leave of Mr. J. F. Browne, or until further orders.

Mr. Loftus Richard Tottenham, District and Sessions Judge, Backergunge, is allowed leave of absence for three months, under Section 21, Chapter VI of the Civil Leave Code, with effect from 21st September 1874, or from any other date on which he may be relieved of the charge of his office.

Mr. William Henry Verner is appointed to act as District and Sessions Judge of Backergunge during the absence on leave of Mr. L. R. Tottenham, or until further orders.

The orders of the 13th July last, published in the *Calcutta Gazette* of the 15th idem, vesting Mr. Edward Maxwell Reilly, Deputy Magistrate and Deputy Collector, with the powers of a Collector under Act X of 1870, for the purpose of acquiring land required for the site of a Post Office at the head-quarters of the Atia sub-division, in Mymensing, will have retrospective effect from the 1st June preceding.

The 29th August 1874.—Baboo Gobind Chunder Bose, Deputy Collector, in charge of the Survey Registry work of the Hooghly District, is vested with the powers of a Collector in the District of Burdwan.

Baboo Dwarka Nath Mookerjee is appointed temporarily to be a Sub-Deputy Collector of the Second Grade at Bagirhaut, in the District of Jessore, *vice* Baboo Bussunto Coomar Bose.

The 1st September 1874.—Baboo Poran Chunder Newgy, Deputy Magistrate and Deputy Collector, Bhagulpore, is allowed leave of absence for six months on medical certificate, under Section 3, Supplement F of the Civil Leave Code, in extension of the leave granted to him under orders of the 30th June last.

Baboo Nolin Chundra Roy, Sub-Deputy Collector, Serajgunge, is allowed leave of absence for three weeks on medical certificate, under Section 3, Supplement F of the Civil Leave Code, with effect from the 14th August last.

POLICE.—*The 31st August* 1874.—Mr. Arthur Blair, on special relief duty in Rungpore, is appointed to be District Superintendent of Police at Noakholly.

Mr. Henry Neville Harris, District Superintendent of Police, Jessore, is allowed leave of absence for fifteen months on medical certificate, under Section 3, Supplement F of the Civil Leave Code, together with the usual subsidiary leave for a period not exceeding thirty days.

The 1st September 1874.—Mr. Marcus Burgh Rochfort, District Superintendent of Police, Tipperah, is appointed to act as Assistant Inspector-General of Railway Police in that portion of the East Indian Railway which lies within the jurisdiction of the Lieutenant-Governor of Bengal during the absence on furlough of Major Q. D. Parsons, or until further orders.

Mr. George Morsely McMullen Ridsdale is appointed to act as District Superintendent of Police, Tipperah, during the absence on duty of Mr. M. B. Rochfort, or until further orders.

Mr. Alfred Erskine Chapman Bolst is appointed temporarily to act as District Superintendent of Police, Rungpore.

ECCLESIASTICAL.—*The 27th August* 1874.—The Revd. James Kilbee Stuart, M.A., Chaplain of Berhampore, is appointed to act as Chaplain of the Garrison of Fort William and the Military Hospital during the absence on leave of the Revd. Arthur Octavius Hardy, or until further orders.

The services of the Revd. Mathew Lamert, B.A., Chaplain of Cuttack, are placed at the disposal of the Government of the North-Western Provinces.

MEDICAL.—*The 28th August* 1874.—Surgeon-Major Robert George Mathew, Civil Surgeon, Midnapore, on leave, is appointed to act temporarily as Civil Surgeon of Darjeeling.

The 29th August 1874.—Third Grade Assistant Surgeon Gopal Chunder Dey is appointed to the medical charge of the South Suburban Town Charitable Dispensary.

The services of Third Grade Assistant Surgeon Kristo Das Sen, now attached to the Dispensary and Sub-Division of Bettiah, in the Chumparun District, are placed at the disposal of the Chief Commissioner of the Central Provinces.

Third Grade Assistant Surgeon Baney Madub Das, attached to the Keshra Endemic Dispensary in the Burdwan District, is transferred to the Sub-Division and Dispensary at Bettiah.

Third Grade Assistant Surgeon Neemy Churn Chatterjee, a supernumerary at the Presidency, is appointed to the charge of the Keshra Endemic Dispensary in the District of Burdwan.

The 31st August 1874.—The following gentlemen are appointed to be members of the Committee for the Management of the Charitable Dispensary at Contai in addition to the members previously notified, viz.—

Baboo Shama Puddo Chowdry, Sub-Deputy Collector, Contai.
" Probhat Chunder Chatterjee, Inspector of Police.
" Boikant Nath Hazra, Pleader, Moonsiff's Court.
" Shama Churn Ghose, Accountant, Public Works Department.

OPIUM.—*The 31st August* 1874.—Mr. C. E. S. Innes, Assistant Sub-Deputy Opium Agent, Rohnee, is allowed leave of absence for eighteen months on medical certificate under Section 3, Supplement F of the Civil Leave Code, together with the fourteen days' subsidiary leave.

MUNICIPAL.—*The 28th August* 1874.—The following gentlemen are appointed to be Municipal Commissioners for the Town of Chittagong, viz.—

Mr. W. Carbery, Manager of the Bank of Bengal, Chittagong.
" C. W. Robertson, Representative of Messrs. Bulloch Brothers, merchants.

LOCAL FUND.—*The 28th August* 1874.—Mr. R. Dubas, Manager of a Silk Filature at Choa, is appointed to be a member of the District Road Cess Committee in Moorshedabad.

Mr. H. L. Weatherall, local Manager of the properties of Khajah Assanullah, is appointed to be a member of the Road Cess Committee in Tipperah, *vice* Mr. W. F. Campbell, deceased.

RIVERS THOMPSON,
Secy. to the Govt. of Bengal.

[First Publication.]

The 27th August 1874.—The following Circular, issued by the Comptroller-General, is published for general information :—

No. 533, dated Calcutta, the 3rd August 1874.

From—H. A. MANGLES, ESQ., Officiating Comptroller-General,

To—All Accountants-General.

From replies which have lately come to hand from various parts of India, it appears to be advisable to put before District Treasury Officers, in a concise form, the various concessions which have been granted by the Government of India in order to make the Paper Currency more generally convertible and so more popular.

2. They are—

(1) That the notes of a Paper Currency Circle should be cashed at every Treasury (district or sub-divisional) within the Circle up to the available means of the Treasury, *i.e.*, to whatever extent they can be cashed without embarrassing the Treasury.

(2) That notes of all Presidencies and Circles should be received at every Treasury (district or sub-divisional) in payment of Government demands, and should be cashed at every Treasury (district or sub-divisional) for the convenience of travellers.

(3) That notes which in this way or otherwise reach a Government Treasury should be freely issued in exchange for coin or in discharge of Government obligations.

3. It has frequently been represented that difficulties have been thrown in the way of persons desirous of obtaining cash for notes at treasuries, and even that commission has been demanded for the accommodation. To prevent any possibility of such complaints in future, a form of notice in English and the Vernacular should be hung in some conspicuous place, so that all may see whether the accommodation is available.

4. To remove all possibility of complaint on the part of Officers in charge of sub-divisional treasuries of the risk incurred in cashing notes to the public, it is suggested that each subordinate treasury be provided with a new home circle note of each denomination with which to compare all notes presented for encashment. These notes would of course form part of the Officer's cash balance, but they should not be considered as available for issue to the public or for remittance to the Sudder treasury.

5. Treasury Officers should be reminded that although it is the rule and is desirable to register the name of the person from whom a note of Rs. 50 or upwards is received, or to whom it is paid, yet that the rule should be complied with only when the name of the presenter or receiver is known or is voluntarily given. The Government of India has directed that Treasury Officers must not demand such information, nor put any questions to parties tendering or receiving notes.

6. In the Resolution of the Government of India on the operations of the Paper Currency Department during the year 1871-72, the President in Council noticed "with satisfaction" the remarkable increase of note transactions at Government Treasuries in the interior during that year. It should, however, be remarked that though considerable progress was made in that year's transactions as a whole, yet that little has been done as yet in this direction out of Lower Bengal and Madras, and that, therefore, great opportunities are still open to Treasury Officers in the North-Western Provinces, Oudh, Punjab, Bombay, Central Provinces, and British Burmah, to meet the wishes of Government.

7. By the latest published figures the increase during the last four years has been—

At Treasuries under Government of India	...	2	lakhs.
" " in Lower Bengal ...	...	412	"
" " in N. W. Provinces	...	73	"
" " in Oudh ...	...	14	"
" " in Punjab ...	...	22	"
" " in Madras ...	...	153	"
" " in Central Provinces	...	24	"
" " in British Burmah	...	9	"
" " in Bombay, a decrease of 87 lakhs.			

8. I enclose spare copies for transmission to District Treasury Officers and other Officers of the local Government under the arrangement made in my letter No. 1557, dated 3rd February 1871, and spare copies of paragraphs 1, 2, 3, 4, and 5, for transmission by District Treasury Officers to the Officers in charge of sub-divisional treasuries.

H. J. REYNOLDS,
Offg. Secy. to the Govt. of Bengal.

[First Publication.]

NOTIFICATION.

The 26th August 1874.—Under the provisions of Section 11 of Act VII of 1864, the Lieutenant-Governor of Bengal has been pleased to direct that the following rule be substituted for Rule 32A, at page 8 of the Salt Manual, issued under date the 13th July 1870. The present rule is therefore notified for general information :—

Rule.—"If salt originally intended to be taken out of the excepted limits described in clause 4 of the Government Notification at page 2 of the Manual under a special pass be landed in such limits for the convenience of the trade, the alteration in the destination must be reported to the Board's Office, and the special Rowannah returned within 48 hours from the time that the salt was landed. The owner, however, shall be at liberty to refer to it in taking out protective documents for such portion of the salt as he may subsequently determine on removing within limits. Should a portion only of the salt originally covered by the special Rowannah be landed or sold in the aforesaid excepted limits, an exchange Rowannah after the manner provided in Section 28 of these rules, must be taken out to cover the remaining portion of the salt which goes out of such limits. Any person failing to comply with the provisions of this rule as regards the return, within the period of 48 hours, to the Office of the Board of Revenue, of the special Rowannah in the case hereinbefore mentioned, in which this document is no longer required as a protection for the salt specified therein, shall be liable to a fine not exceeding Rs. 500."

"Certificates taken out for the removal of salt from shipboard, or from bonded golas, to places within the excepted limits, must also be returned to the Board's Office within 48 hours from the time the salt is landed in such places; and the holder of any certificate who fails so to return it, shall be liable to a fine not exceeding five hundred rupees."

H. J. REYNOLDS,
Offg. Secy. to the Govt. of Bengal.

[First Publication.]

NOTIFICATION.

The 31st August 1874.—It is hereby notified for general information that the following readjustment of the Moonsiffee jurisdictions in the District of Gya has been sanctioned, and will take effect on the reopening of the Courts after the next Dusserah vacation:—

Instead of three Moonsiffees as heretofore, there will be only two Moonsiffees in the District, viz.—the Sudder Moonsiffee of Gya and the Moonsiffee of Aurungabad. The Moonsiffee of Nowadah will be abolished.

Thana Sherghotty will be included in the Sudder Moonsiffee of Gya, which will make the jurisdiction of that Moonsiffee conterminous with that of the three following sub-divisions :—

Sudder Sub-Division. Jehanabad Sub-Division. Nowadah Sub-Division.

Thana Daoodnaggur will be included in the Moonsiffee of Aurungabad, which will make the jurisdiction of that Moonsiffee conterminous with that of the sub-division of Aurungabad.

H. J. REYNOLDS,
Offg. Secy. to the Govt. of Bengal.

[First Publication.]

NOTIFICATION.

The 29th August 1874.—Under Section 2 of the District Road Cess Act (X B.C. of 1871), the Lieutenant-Governor is pleased to direct that the cesses leviable under the said Act shall take effect in the district of Manbhoom from the 1st October 1874.

Under Section 70 of the aforesaid Act, the Lieutenant-Governor is pleased to determine that the month in which the District Committee of Manbhoom shall meet to prepare estimates of income and expenditure for the cess year next ensuing, as in the said section provided, shall be September 1874.

H. J. REYNOLDS,
Offg. Secy. to the Govt. of Bengal.

[Second Publication.]

RESOLUTION.

GENERAL DEPARTMENT.

SECTION B.

Calcutta, the 22nd August 1874.

READ—

Resolution in the Financial Department of this Government, dated 22nd April 1873, regarding the provision of executive establishments to sub-divisions.

Rules for the Instruction and Examination of Candidates for the Native Civil Service, dated 22nd April 1873.

Report by the Superintendent of the Subordinate Civil Service Examination of the result of the examination held in March last at Hooghly, Patna, Dacca, Cuttack, and Gowhatty.

This office letter to the Director of Public Instruction, dated 10th October last, prescribing the revised rules for the Native Civil Service Examination of 1865, and for the regulation of the Native Civil Service Classes.

LISTS of the candidates who passed at the Native Civil Service Examinations which were held during the month of March last at Hooghly, Patna, Dacca, Cuttack, and Gowhatty, have already been published in the *Calcutta Gazette.*

2. Of 423 candidates who obtained permission, 385 actually appeared and were examined. Of these 67 were declared by the examiners to have passed in the higher grade and 132 in the lower grade. One more candidate has been passed in the lower grade on the recommendation of the Superintendent of the Examinations. The total number of passed candidates is 200.

3. Of the candidates who passed in the lower grade, nine having passed with distinction, have been placed, at the special recommendation of the Superintendent of the Examinations, in the higher grade, making a total of 76. Of these 38 having fulfilled the requirements of paragraph 4, Part II, of the Rules for the Instruction and Examination of Candidates for the Native Civil Service, dated 22nd April 1873, have been placed in Class I and declared eligible for all appointments in the Subordinate Civil Service. The remaining 38 candidates have been placed in Class II, and will become eligible for all such appointments on their serving for one year in appointments of less value than Rs. 100 per mensem, for which they are now declared qualified.

4. The remaining 123 who passed in the lower grade, and the one who has been specially so passed, have been placed in Class III, and are declared qualified to hold appointments of less value than Rs. 100 per mensem.

5. The Commissioners to whose divisions the second class men of the examinations of 1873 were allotted, have been desired to report on their qualifications. If they are found deserving, they will be declared to be eligible for all appointments.

6. Two of the candidates who have passed in the first class are natives of Assam, and are anxious for employment in that province. Their cases will be brought to the notice of the Chief Commissioner of Assam, and a copy of Mr. Grimley's remarks regarding these two candidates in paragraph 6 of his report will be forwarded for the information of the Chief Commissioner.

7. Baboo Nundkishore Dass, Deputy Magistrate and Deputy Collector, and Bhoonya Abdoor Ruhman Khan, Sub-Deputy Collector in Orissa, who were appointed to their respective offices subject to passing the Native Civil Service Examination, and have passed in the higher grade, are now confirmed in their appointments.

8. The Superintendent of the Examinations recommends that a silver medal be awarded to Baboo Lolitmohun. Dhur, the first on the list of the passed candidates. The Lieutenant-Governor has already, in recognition of the merits of this native gentleman, conferred on him an appointment of acting Deputy Magistrate and Deputy Collector, and he considers this, under the circumstances, the more appropriate form of reward.

9. Another passed candidate of this year, Baboo Omoollo Churn Mullick, who was formerly a member of the Subordinate Executive Service, but removed for failure to pass the departmental examinations within the prescribed time, has, in accordance with the promise held out to him at the time of his removal, been appointed to act as a Deputy Magistrate and Deputy Collector.

10. Forty other canditates have been appointed temporary Sub-Deputies or Relief Superintendents in connection with the present famine relief operations, since the date of the examination.

11. The following is an abstract of the allotment which has been made of the passed candidates, exclusive of the two passed candidates who will be recommended to the Chief Commissioner of Assam :—

Division.	1st class candidates.	2nd class candidates.	3rd class candidates.
Burdwan	5	5	14
Presidency	6	6	13
Rajshahye	6	8	13
Cooch Behar	1	0	4
Dacca	4	4	12
Chittagong	2	4	10
Patna	5	3	25
Bhagulpore	3	3	15
Orissa	2	2	7
Chota Nagpore	2	3	11
Total ...	36	38	124

12. A list showing the names of the candidates allotted to the different divisions has been already circulated with this office Circular No. 12E, dated the 14th instant. They are recommended to report themselves to the Commissioners of the divisions to which they are assigned. Any candidates who wish to exchange by mutual arrangement with other candidates placed in the allotment list, may jointly apply to Government for permission to do so within a month of the publication of this resolution. Commissioners who have exhausted their own lists may select men from the other lists with the consent of the Commissioner to whom the candidate has been allotted.

13. The attention of Commissioners is drawn to the following extract from the Native Civil Service Examination Rules now in force :—" Lists of successful examinees will be published in the *Gazette*, so that Commissioners, Magistrates, and Educational Committees, may select for ministerial or other appointments passed candidates for whom vacancies in the Native Civil Service may not be immediately available."

14. Detailed lists showing the past service, the University or other attainments of each candidate, and the special subjects in which he passed, will be forwarded to Commissioners.

15. Unpassed candidates who were temporarily admitted to appointments pending the result of the late examination, or who were appointed subject to passing at that examination, and have failed to do so, should be now replaced

by passed men. The attention of all Commissioners of divisions is requested to this order.

16. It is to be understood that the appointments which have been made or may be made of men who have never before served Government are on probation for a year, and that their confirmation will depend on the practical efficiency shown by them. The District Officers will report on this point through the Commissioner after the expiry of a year. Their attention is drawn to paragraph 18 of the Resolution in Financial Department of 22nd April 1873. The reports now overdue should be submitted at an early date to the address of the Secretary to this Government in the General Department, Section B.

17. The Superintendent of the Examinations has recommended that thirty-seven of the candidates who have failed, but who have attained the passing standard of marks in certain subjects, may, if they appear at the next examination, be exempted from examination in those subjects. The proposal is, however, opposed to the principle on which these examinations have been hitherto conducted, and does not commend itself to the Lieutenant-Governor.

18. Mr. Grimley has also suggested that Messrs. Swinden, Babanau, and Lloyd, be considered qualified for appointments in the Opium Department, as they have succeeded in passing in some of the subjects which are obligatory for opium candidates. There are, however, other considerations which regulate the special nominations required under the rules for opium appointments, and the Lieutenant-Governor is not prepared to adopt the proposals made in favor of these gentlemen. Their success in the subjects in which they have passed qualify them for the general service, but gives them no claim to be admitted to the Opium Department.

19. As explained in the letter to the Board of Revenue, No. 1157G, dated 28th October 1872, candidates for opium appointments are required to pass in—

1. English.	4. Law (opium laws and rules, &c.).
2. Vernacular.	5. Chemistry.
3. Surveying.	6. Botany.

They are not required to pass in engineering or drawing. Apparently there has been some confusion from a misunderstanding of the rules in the recent examinations. In future when special permissions are given to candidates for the Opium Department, they will be informed of the rules which regulate their examination.

20. Mr. J. W. H. Dalrymple Clark, who was appointed to act as Assistant Superintendent of Police, subject to passing the examination for police appointments, has passed very successfully in criminal law, but has failed in other subjects. He was only nominated in November last, and has had but little time for preparation. He has lately been employed on distant duty in connection with the famine relief operations in Julpigoree, and under these circumstances will retain his present acting appointment subject to the results of the next examination.

21. The total amount of fees received from candidates at the late examinations is Rs. 9,060. The sum of Rs. 3,704-5-3 has already been disbursed, debitable to the receipts on account of fees. The propositions submitted by Mr. Grimley for remunerating the examiners and other gentlemen who have assisted in the late examinations are sanctioned. In addition, it is necessary to provide some remuneration for Mr. Grimley for his share of the work performed by him as Superintendent of the Examination subsequent to the date of his assuming charge of the office of Secretary to the Board of Revenue on the 13th April, when the special allowance, which he had drawn at the rate of Rs. 1,000 a month from the 15th January last, ceased. Mr. Grimley's labors have not been light, and he has performed the duty very satisfactorily. The Lieutenant-Governor is pleased therefore to pass to him a further remuneration of Rs. 500 a month for two months from the 13th April last. The further expenditure thus sanctioned amounts in all to Rs. 4,503, and is shown in detail in the statement appended to this Resolution.

22. The thanks of Government are due to Mr. Grimley and to the gentlemen who were associated with him in conducting the examination; and the Lieutenant-Governor has much pleasure in acknowledging the services which have been again rendered in the matter by Messrs. Sutcliffe and Thwaytes and by other gentlemen in the Educational Department.

23. The Lieutenant-Governor regards the general outturn of these examinations with satisfaction, as showing that the system is duly appreciated by the educated classes, and that increasing numbers are endeavouring to qualify themselves by study and experience.

24. But it must be borne in mind that the result of the past examination, and of those which were held on two previous occasions, has been to render 376 gentlemen eligible for appointments. The appointment to sub-divisions for the first time of subordinate executive officers has enabled Government already to provide almost all those passed on previous occasions with suitable posts, and in this year the necessities of the famine have rendered available a considerable number of appointments for the men who have passed this year's examination. In the future, however, the requirements of the Government service will be on a much smaller scale. Including temporary and officiating appointments, the approximate number of officers of the higher grade in the services for the supply of which these examinations were specially organized is 375, as in the margin. Excluding temporary posts, there are only 100 appointments of the lower grade of such a character as passed candidates would be likely to accept in the sub-divisional establishments. To these must be added whatever appointments Magistrates and Educational Committees may put at their disposal. Taking all these into account, it is not likely that the number of vacancies in appointments of both grades will exceed 15 on an average yearly. And it is to be remembered that under the rules it has been distinctly laid down that a passed candidate is not entitled by his success to an appointment under Government, but is only eligible for such appointments as vacancies arise. It is not, therefore, absolutely obligatory that all the appointments which may fall vacant shall be conferred on the gentleman selected from among the passed candidates. The selection of Government is not entirely limited to the list of those who have succeeded at these examinations. The Lieutenant-Governor though quite desirous of maintaining the principle of the existing rules, yet deems it expedient to state these circumstances, lest expectations should arise to an extent which Government may be unable to fulfil.

Deputy Magistrates and Deputy Collectors ...	232
Sub-Deputy Collectors	114
Subordinate Executive Service in Non-Regulation Provinces	29
Total ...	375

25. From what is above stated, it appears that already there are many more passed candidates for appointments on the Government lists than Government can ordinarily hope to provide for in the next two years. In the rules which have already been published for the examination which is to be held in the early part of next year, some provision has been made with a view to reduce the number of those who can present themselves for examination, and further proposals have been made for effecting this in a greater degree eventually. The Lieutenant-Governor apprehends that it may become necessary to make some limitation of the rule under which candidates obtaining a certain number of marks on different subjects are qualified for appointments, or to adopt for the future the competitive system (with such modifications as may be found expedient), and to limit the number of successful candidates to the number of vacancies which may be previously notified to exist in the several grades. Before finally determining the course to be adopted, His Honor will await the result of the next examination under the rules which have already been published. In the meantime, the standard of proficiency to be exacted at the next examination must be raised; and while candidates who gained one-third marks in each paper and half marks on each subject were passed on previous occasions, on this one it will be an instruction to the examiners to require two-third marks in each paper and subject from the candidates for both the higher and the lower grades.

Statement showing the Remuneration sanctioned to the Examiners and the other Gentlemen who assisted in the late Examination.

Name.	Amount of remuneration.	Subject of examination.
	Rs.	
Mr. W. H. Grimley	1,000	Revenue, criminal, and opium laws, official orders, &c., &c.
„ J. M. Scott	909	Surveying and engineering.
„ S. F. Downing	420	Ditto ditto.
„ C. Grant	420	Ditto ditto.
Lieutenant Cameron	100	Ditto ditto.
Baboo Haran Chunder Banerjee ...	9	Ditto ditto.
„ Kallyprosono Mookerjee ...	20	Ditto ditto.
Another officer	20	Ditto ditto.
Mr. J. Willson	100	Botany.
„ W. G. Willson	100	Chemistry
Moulvie Abdul Luteef	100	Vernacular.
Rev. K. M. Banerjee	32	Ditto.
Baboo Bruhmo Mohun Mullick ...	206	Ditto.
Mr. J. G. Charles	300	Riding and gymnastics.
„ F. J. Rowe	200	Ditto ditto.
„ H. Blochmann	150	Translating questions.
„ J. S. George	120	For acting as assistant.
„ C. N. Banerjea	80	Ditto.
„ E. M. Lewis	50	Printing secretly.
Baboo Gossain Dass Hazra ...	40	Translating, guarding the examinees, and otherwise assisting.
„ Nundo Lall Mookerjee ...	25	Ditto ditto.
Moonshi Ameer Hyder Khan ...	50	Ditto ditto.
Baboo Bhoobun Chunder Dhur ...	16	Ditto ditto.
Dr. Jadub Chunder Bose ...	16	Ditto ditto.
Mr. J. F. Thompson	20	Ditto ditto.
Total ...	4,503	

DISTRIBUTION LIST OF CANDIDATES WHO HAVE PASSED SUCCESSFULLY AT THE NATIVE CIVIL SERVICE EXAMINATION HELD IN MARCH 1874

BURDWAN DIVISION.

Class I.

1. Lohitmohun Dhur.
2. Saradaprasad Sirkar.
3. Kedar Nath Ghose, B.A.
4. Mohendra Nath Bhuttacharjee, M.A., L.L.
5. Mr. Owen.

Class II.

1. Shivaprosunno Sen.
2. Uma Churn Laha.
3. Suttyatarun Mookerjee.
4. Poorno Chunder Guho.
5. Kumal Narain Chuckerbutty.

Class III.

1. Sreenath Sen.
2. Prosunno Kumar Chuckerbutty.
3. J. T. Bobanau.
4. Denonath Ghose.
5. Govind Chunder Mookerjee.
6. Umesh Chunder Mookerjee.
7. Krishna Chunder Bose.
8. Sityakant Biswas.
9. Noni Lal Mookerjee.
10. Aizuluddin Ahmud.
11. Ramdyal Nag.
12. Bedhubhoosun Mookerjee.
13. Jogendro Chunder Chuckerbutty.
14. Romanath Mitter.

PRESIDENCY DIVISION.

Class I.

1. Monomatha Coomar Bose, B.A.
2. Gunganarain Roy, B.A.
3. Jogendranarain Gupta, (*a.*)
4. Dwarkanath Mookerjee, (*b.*)
5. Khoodiram Poddar.
6. Gopal Chunder Banerjee, B.A., B.L.

Class II.

1. Rojonikant Mookerjee.
2. Sachitanund Mookerjee.
3. Beni Madhub Chatterjee.
4. Bhoobun Mohun Gupta.
5. Jogendranath Mookerjee.
6. Jogendranath Gupta, (*c.*)

(*a.*) Son of Gour Hurry Gupta.
(*b.*) Son of Umaprashad Mookerjee.
(*c.*) Son of Isser Chunder Gupta.

Class III.

1. Prankissen Gangooly.
2. J. C. Lloyd.
3. Amrit Lal Banerjee.
4. Kali Coomar Roy Chowdhry.
5. Kumad Chunder Mookerjee.
6. Bishumber Das.
7. Sriram Gangooly.
8. Rojonikanto Bhuttacharjee.
9. Rakhal Chunder Ghose.
10. Kasi Chunder Roy.
11. Gopal Chunder Mookerjee, (*d.*)
12. Khadem Hossein.
13. Poolin Behary Mut.

RAJSHAHYE.

Class I.

1. Gogan Chunder Banerjee, B.A.
2. Gopal Chunder Mookerjee, (*e.*)
3. Nilamber Pal.
4. Abdool Wahab.
5. Abdool Khalek, B.A.
6. Bhoobun Mohun Banerjee, B.A., B.L.

Class II.

1. Iswar Chunder Mozoomdar.
2. Sookmoy Banerjee.
3. Peary Mohun Bose.
4. Sreenath Chatterjee.
5. Gossaine Dass Hazra.
6. Nundolal Mookerjee.
7. Shuja-ut Ali Ahmed.
8. Myeeuddin Ahmed.

Class III.

1. Sreenath Gupta.
2. Potiram Banerjee.
3. Golap Lal Das.
4. Kadernath Banerjee.
5. Abinash Chunder Sen.
6. Jodunath Dey.
7. Nebarun Chunder Mookerjee.
8. Mohima Churn Roy Chowdhry.
9. Abdul Huq.
10. Umanath Mozoomdar.
11. Aghorenath Chatterjee.
12. Kaliprosunno Dutt.
13. Kali Kumar Das.

COOCH BEHAR.

Class I.

Bhabotosh Banerjee.

Class II.

Nil.

Class III.

1. Gour Chunder Das.
2. Taranath Bose.
3. Hem Chunder Dutt.
4. Aghore Nath Roy.

DACCA.

Class I.

1. Petamber Banerjee.
2. Dwarkanath Bose.
3. Ramnarain Banerjee, B.A., B.L.
4. G. Dias.

Class II.

1. Annadaprasad Chatterjee.
2. Brojonath Bhuttacharjee.
3. Bunwari Lall Ghose.
4. Mohendra Nath Seal.

Class III.

1. Nobin Chunder Sen.
2. Anand Chunder Bose.
3. Chunder Mohun Mozoomdar, M.A., B.L.
4. Gyanada Sunker Bose.
5. Bholanath Das.
6. Kanye Lal Nag.
7. Abinash Chunder Neogee.
8. Prosunno Coomar Dutt.
9. Hemunt Coomar Roy.
10. Gostobehary Koondoo.
11. Beer Chunder Das.
12. Kaliprosunno Mookerjee.

CHITTAGONG.

Class I.

1. Hurry Mohun Sandyal
2. Kalisunker Sen.

Class II.

1. Poorno Chunder Sen.
2. Doorganand Das.
3. Gobind Chunder Das.
4. Jogendranath Seal.

Class III.

1. Juggurnath Das.
2. Hurrypuddo Ghose.
3. Nundolal Paramanick.
4. Rajcoomar Sen.
5. Keshub Lal Chatterjee.
6. Shoshi Mohun Talookdar.
7. Kuleemuddin Ahmud.
8. Udoy Chand Palit.
9. Bhugwan Chunder Bose.
10. Kalipuddo Chakravarti.

(*d.*) Son of Hurish Chunder Mookerjee.
(*e.*) Son of Goopee Mohun Mookerjee.

1. E. R. T. Tiery, B.A.
2. Sivanundun Lall Roy, B.A.
3. Toolseepershad.

1. Grish Chunder Sirkar.
2. Syed Moojibur Ruhman.

1. Syed Ali.
2. Gopeekrishna.
3. Ramnirunjun Pershad.
4. Mohammed Mostanser Billah.
5. Rai Bishen Dutt.
6. Bikramjeet Lal.
7. Nowrungee Lal.
8. Shewshunkur Sing.
9. Bansidhur Pershad.
10. Mohammed Abdul Huq.
11. Sheik Abdool Guni.
12. Syed Basharaut Hossein,
13. Sheikh Hushmut Hossein.

1. Sha Mohammed Azim.
2. Omullo Charan Mullick.

1. Imdad Ali.
2. Nujeemuddin Ahmed.

1. Moti Lal.
2. Sajebun Lall.
3. Golam Lillahi.
4. Hurridas Roy.
5. Khoob Lal.
6. Emamoddin Khan.
7. Parmeshwar Dyal.
8. Malik Lateef Hossein.

1. Bhooya Abdur Ruhman.

1. Umacharan Chakravarti.

1. Mohim Chandra Dass.
2. Opendro Chandra Mozoomdar.
3. Golokenath Mookerjee.
4. Doorga Dass Mookerjee.

1. Mr. P. T. Rebello, B.A., L.L.

1. Fatic Chandra Das.
2. Hurrynarain Banerjee.

1. Prosunno Coomar Moitra.
2. Mohammed Kabeer.
3. Mohammed Medni.
4. Mohammed Furuk.
5. Mohammed Haneef.
6. Buriar Sing.

PATNA.

Class I.

4. Beepinbehary Paramanick.
5. H. Bradbury.

Class II.

3. Abdur Ruheem Khan, (*f*.)

Class III.

14. Syed Waris Ali.
15. Sheikh Abdool Rahoman, (*g*.)
16. Syed Hasan Rezakhan.
17. Mohammed Waliullah
18. Remat Lal.
19. Sheikh Abdul Rahman, (*h*.)
20. Syed Mahomed Nazir.
21. Syed Golam Mahiuddin.
22. Syed Jowad Hossein.
23. Rameshur Sahoy.
24. Sheik Magfoorul Huq.
25. Kishoonpershad.

BHAGULPORE.

Class I.

3. Daviprashad.

Class II.

3. Mr. C. H. Swinden.

Class III.

9. Syed Muxood Hossein.
10. Syed Ahmed Hossein.
11. Sheikh Ahmedoollah.
12. Syed Koowal Ali.
13. Sheikh Nizamut Ahmed.
14. Rahamut Ali Khan.
15. Abdul Aziz.

ORISSA.

Class I.

2. Nund Kissore Das.

Class II.

2. Kumudnath Mookerjee.

Class III.

5. Narain Chandra Naik.
6. Sreenath Banerjee.
7. Mohendranath Mullick.

CHOTA NAGPORE.

Class I.

2. Shamacharan Moitra, B.A.

Class II.

3. Bhoobendranath Roy.

Class III.

7. Burmeshurpershad.
8. Syed Fazeelut Hossein.
9. Shumsool Huq.
10. Sheikh Ali Hossein.
11. Goneshpershad.

(*f*.) Son of Fuzlee Ruhman Khan.
(*g*.) Son of Manwar Ali.
(*h*.) Son of Keramut Ali.

H. J. REYNOLDS,
Offg. Secy. to the Govt. of Bengal.

[Second Publication.]

NOTIFICATION.

The 20th August 1874.—In continuation of the notice dated 2nd April 1874, it is hereby notified that the provision opium to be brought forward at the monthly sales of the ensuing year 1875 will consist of 45,000 chests, in the following proportions respectively of Behar and Benares opium :—

	Chests.	Chests.
Behar.		
Reserve of 1872-73	534	
Manufacture of 1873-74	25,266	
		25,800
Benares.		
Reserve of 1872-73	260	
Manufacture of 1873-74	18,940	
		19,200
Total		45,000

2. The above includes the 300 chests to be reserved for the French Government.

H. J. REYNOLDS,
Offg. Secy. to the Government of Bengal.

[Second Publication.]

THE Lieutenant-Governor is pleased to order the publication of the following notification for general information :—

H. REYNOLDS,
Offg. Secy. to the Govt. of Bengal.

NOTIFICATION.

The 24th July 1874.—Under instructions from the Government of Bengal, it is hereby notified that from and after the 1st November next all vessels tendering for the conveyance of emigrants from this port will as a rule require to be docked for the purpose of survey. In cases where the Government Surveyor is satisfied that docking is not necessary, he may dispense with it, acting either on his own responsibility or in concurrence with the Master-Attendant.

A. BAKER,
Offg. Master-Attendant.

[Third Publication.]

NOTIFICATION.

The 17th August 1874.—Under the provisions of Section 83, Act V (B.C.) of 1870 (An Act to appoint Commissioners for making Improvements in the Port of Calcutta), the following additional Bye-law for the landing and delivery of goods at the jetties, as proposed by the Commissioners, is published for general information :—

BYE-LAW No. 14A.

When iron, drainage-pipes, or other goods, from their want of description or want of proper distinguishing marks, or from any other cause, are landed in a mixed condition, the Master or Agent of the vessel will be allowed two clear days to sort and make over the goods to the Commissioners ; and until the goods have been made over and the usual receipt granted, they will remain on the wharf at the risk of the vessel. Such goods, if not made over to the Commissioners within the two clear days, will at the expiration of that time be subject to wharf-rent at the schedule rates, the rent incurred being payable by the vessel. After receipt of such goods by the Commissioners, consignees will be allowed two clear days to take delivery before incurring wharf-rent charges. This exemption shall not be extended to goods the consignees of which refuse or neglect to forward their invoices within 24 hours after the vessel commences to discharge.

H. J. REYNOLDS,
Offg. Secy. to the Govt. of Bengal.

[Third Publication.]

NOTIFICATION.

The 18th August 1874.—Whereas it appears to the Lieutenant-Governor of Bengal that the present boundaries of the tehsils newly created in the Bhutan Dooars are not convenient to the public, it is hereby ordered that the following shall be the boundaries of the respective tehsils over which the tehsildars will exercise civil, criminal, and fiscal jurisdiction :—

Name of Tehsil.	Jurisdiction.
MYNAGOREE	Will comprise that tract of land in the Western Dooars to the west of the Juldaca river and east of the Teesta.
FALLACOTTA	Will comprise that tract of land in the Dooars between the Juldaca and the Toorsa rivers.
BUXA	Will comprise that tract of the land in the Dooars between the Toorsa and the Sunkoss rivers.

H. J. REYNOLDS,
Offg. Secy. to the Govt. of Bengal.

[Third Publication.]

ROAD CESS NOTIFICATION.

The 12th August 1874.—It is notified under Section 75 of Act X (B.C.) of 1871 (the District Road Cess Act) that the Road Cess Committee of the district of Pooree have, under Section 74 of the Act, determined to levy the cesses under that Act at half the maximum rates for the ensuing road cess year. The cesses payable in the Pooree district for the year beginning with the first of October 1874 will therefore be at the following rates:—

I. Three pie, or one pice, on every rupee of the annual value of lands under Part II of the Act.

II. The following rates on non-agricultural houses and shops:—

Dwelling-houses estimated to be of the present value of—

		Yearly Cess. Rs.	A.	P.
Not less than Rs. 100, but less than Rs. 500	...	0	8	0
,, 500, ,, 1,000	...	1	0	0
,, 1,000, ,, 2,000	...	2	4	0
,, 2,000 and upwards ...	...	1	8	0

for every Rs. 1,000 or part thereof of estimated present value.

Shops and buildings used for purposes of trade whose estimated present value is more than Rs. 25 and less than Rs. 100, to pay a yearly tax of eight annas.

H. J. REYNOLDS,
Offg. Secy. to the Govt. of Bengal.

[Third Publication.]

DISTRICT OF DACCA.

ROAD CESS NOTIFICATION.

The 17th August 1874.—It is notified under Section 75 of Act X (B.C.) of 1871 (the District Road Cess Act) that the Road Cess Committee of the district of Dacca have, under Section 74 of the Act, determined to levy the cesses under that Act for the ensuing cess year beginning on the 1st October next at the following rates, being the maximum rates, and the said rates are published accordingly:—

I. Six pie or two pice on every rupee of the annual value of lands under Part II of the Act.

II. The following rates on non-agricultural houses and shops estimated to be of the present value of—

		Yearly Cess. Rs.	A.	P.
Not less than Rs. 100, but less than Rs. 500,	...	1	0	0
,, 500 ,, 1,000,	...	3	0	0
,, 1,000 ,, 2,000,	...	4	8	0

Not less than Rs. 2,000 and upwards, Rs. 3 for every Rs. 1,000 or part thereof of the estimated present value.

Shops and buildings used for purposes of trade, whose estimated present value is more than Rs. 25 and less than Rs. 100, to pay a yearly tax of one rupee.

H. J. REYNOLDS,
Offg. Secy. to the Government of Bengal.

[First Publication.]

DECLARATIONS.

The 23rd August 1874.—Whereas it appears to the Lieutenant-Governor of Bengal that land is required to be taken up for Government at the public expense for a public purpose, viz for the construction and repairs of a road starting from Najeepore to Khanjanpore, zillah Dinagepore, it is hereby declared that for the above purpose a strip of land passing through the villages as per margin, and measuring 18 miles, more or less, in length, and 43 feet, more or less, in breadth, is required.

Mamadpore.	Jhankahar.	Bankrole.
Gokhoora.	Gagunpore.	Chucksahabote
Bilparah.	Rosoolpore	Bajeetpore.
Chukrampore.	Dhooraparah.	Koraldangha.
Danghapara.	Nobogram.	Hatsapahar.
Bayamprosad	Khandoil.	Joypore
Kollanpore.	Pattakpore.	Achminda.
Nunduupore.	Nockcha.	Isleempore
Mohimapore.	Mandikpore.	Footkoil.
Chukabdan	Baharampore.	Kharanda
Santaspara	Chucksonatolla.	Khanjanpore.
Kuaboue.		

This declaration is made under the provisions of Section 6, Act X of 1870, to all whom it may concern.

Whereas it appears to the Lieutenant-Governor of Bengal that land is required to be taken up for Government at the public expense for a public purpose, viz. for the construction and repairs of a road starting from Baloorghat to Sheebgunge, zillah Dinagepore, it is hereby declared that for the above purpose a strip of land passing through the villages as per margin, and measuring 24 miles, more or less, in length, and 43 feet, more or less, in breadth, is required

Khadimpore.	Batkori.	Gavorah.
Maigunge.	Palsa.	Edal.
Dhundpara.	Bentkoori.	Enaitpore.
Challigao.	Parbuttypore.	Koorsapookhur.
Pattrehora.	Dangha.	Buzrukkantak.
Tooknipara.	Chundpore.	Seebpore.
Nojeepore.	Kesubpore.	Chukkhamar.
Dangapara.	Kassipore.	Mohadebpore.
Foompara.	Hurirampore.	Gopalgunge.
Khidirpore.	Kuiah.	Hooseinpore.
Chilimpore.	Kanchun.	Dohail.
Rungamattia.	Mohinugger.	Chuck Shibram.
Basoorah.	Khanti.	Sheebgunge.
Bogolepore.	Moondola.	

This declaration is made under the provisions of Section 6, Act X of 1870, to all whom it may concern.

Whereas it appears to the Lieutenant-Governor of Bengal that land is required to be taken up for Government at the public expense for a public purpose, viz. for the construction and repairs of a road starting from Matajeer to Farseepara, zillah Dinagepore, it is hereby declared that for the above purpose a strip of land passing through the villages as per margin, and measuring 16 miles, more or less, in length, and 43 feet, more or less, in breadth, is required.

Atureah.	Madhoopore.	Borokule.
Bhobaninuggur.	Shampore.	Moheshpore.
Jote Bhobani.	Borota.	Goalechuck.
Narayanpore.	Dhirnarayanpore.	Chuckleuktar.
Beromgang.	Kadipore.	Ramnarainpore.
Ghosenuggur.	Sheikhpara.	Dhantarah.
Jamgong.	Kasumbee.	Gaurkhantollah.
Nagunpore.	Pallinonai.	Farseepara.
Nepalpore.		

This declaration is made under the provisions of Section 6, Act X of 1870, to all whom it may concern.

Whereas it appears to the Lieutenant-Governor of Bengal that land is required to be taken up for Government at the public expense for a public purpose, viz. for the construction and repairs of a road starting from Bowanigunge to Hapaneer, zillah Dinagepore, it is hereby declared that for the above purpose a strip of land passing through the villages as per margin, and measuring 8 miles, more or less, in length, and 43 feet, more or less, in breadth, is required.

Atureah.	Jhalghoriah.	Dhopaipore.
Raigunge.	Borsail.	Kesubpore.
Kalela.	Tetteleah.	Chundpore.
Golenah.	Jhukrah.	Badimpore.
Bhooban.	Bootipa.	Hafanea.
Chaurpore.		

This declaration is made under the provisions of Section 6, Act X of 1870, to all whom it may concern.

Whereas it appears to the Lieutenant-Governor of Bengal that land is required to be taken up for Government at the public expense for a public purpose, viz. for the construction and repairs of a road starting from Najeepore to Bhowanigunge, zillah Dinagepore, it is hereby declared that for the above purpose a strip of land passing through the villages as per margin, and measuring 10 miles, more or less, in length, and 43 feet, more or less, in breadth, is required.

Najeapore.	Bagmar.	Bohotee.
Harirampore.	Bailmaree.	Sotya.
Bapcha.	Khirsin.	Chukriahpara.
Bengdome.	Dalearkuree.	Bhobaninuggur.

This declaration is made under the provisions of Section 6, Act X of 1870, to all whom it may concern.

Whereas it appears to the Lieutenant-Governor of Bengal that land is required to be taken up for Government at the public expense for a public purpose, viz. for the construction and repairs of a road starting from Rangamattea to Farseepara, zillah Dinagepore, it is hereby declared that for the above purpose a strip of land passing through the villages as per margin, and measuring 5 miles, more or less, in length, and 43 feet, more or less, in breadth, is required.

Rangamattea.	Roghonathpore.
Pourimpore.	Salookkuree.
Varam.	Chuckmaghoo.
Mungleah.	Farseepara.
Chaktitam.	

This declaration is made under the provisions of Section 6, Act X of 1870, to all whom it may concern.

Whereas it appears to the Lieutenant-Governor of Bengal that land is required to be taken up for Government at the public expense for a public purpose, viz. for the construction and repairs of a road starting from Sheebgunge to Soturhaut, zillah Dinagepore, it is hereby declared that for the above purpose a strip of land passing through the villages as per margin, and measuring 6 miles, more or less, in length, and 43 feet, more or less, in breadth, is required.

Sheebgunge.	Mominpore.	Kristapore.
Sooltanpore.	Bansbareah.	Chaparghat.
Jote Bhugowan.	Bapatoiro.	Komolpore.
Hamidpore.	Kochookuri.	Soturhaut.

This declaration is made under the provisions of Section 6, Act X of 1870, to all whom it may concern.

Whereas it appears to the Lieutenant-Governor of Bengal that land is required to be taken up for Government at the public expense for a public purpose, viz. for the construction and repairs of a road starting from Moodool to Dabipore, zillah Dinagepore, it is hereby declared that for the above purpose a strip of land passing through the villages as per margin. and measuring 3 miles, more or less, in length, and 43 feet, more or less, in breadth, is required.

Rosoolpore.	Akleepore.
Badanpore.	Gothin.
Kristopore.	Debipore.
Chuckseram.	

This declaration is made under the provisions of Section 6, Act X of 1870, to all whom it may concern.

Whereas it appears to the Lieutenant-Governor of Bengal that land is required to be taken up for Government at the public expense for a public purpose, viz. for the construction and repairs of a road starting from Seebpore to Moodol, zillah Dinagepore, it is hereby declared that for the above purpose a strip of land passing through the villages as per margin, and measuring 6 miles, more or less, in length, and 43 feet, more or less, in breadth, is required.

Sheebpore.	Madhainugger.	Bhugowanpore.
Rampora.	Najaipore.	Goolgao.
Khanpore.	Sheroil.	Atooranugger.
Biroge.	Kesubpore.	Rosoolpore.

This declaration is made under the provisions of Section 6, Act X of 1870, to all whom it may concern.

Whereas it appears to the Lieutenant-Governor of Bengal that land is required to be taken up for Government at the public expense for a public purpose, viz. for the construction and repairs of a road starting from Farseepara to Hurgouri, zillah Dinagepore, it is hereby declared that for the above purpose a strip of land passing through the villages as per margin, and measuring 4 miles, more or less, in length, and 43 feet, more or less, in breadth, is required.

Omaitara.
Dhanoir.
Chuck Hurtokedangha.
Khaubta.

This declaration is made under the provisions of Section 6, Act X of 1870, to all whom it may concern.

Whereas it appears to the Lieutenant-Governor of Bengal that land is required to be taken up for Government at the public expense for a public purpose, viz. for the construction and repairs of a road starting from Debipore to Rangamatteah, zillah Dinagepore, it is hereby declared that for the above purpose a strip of land passing through the villages as per margin, and measuring 5 miles, more or less, in length, and 43 feet, more or less, in breadth, is required.

Debipore.	Gobraparah.
Dessahar.	Boripore.
Goon.	Odurdiri.
Khilla.	Bhugowanpore.
Ballikuri.	Rangamatteah.

This declaration is made under the provisions of Section 6, Act X of 1870, to all whom it may concern.

J. F. K. HEWITT,
Offg. Junior Secy. to the Govt. of Bengal.

[First Publication.]

DECLARATIONS.

The 25th August 1874.—Whereas it appears to the Lieutenant-Governor of Bengal that land is required to be taken by Government at the public expense for a public purpose, viz. for a road between the villages of Sunderain, pergunnah Soorjapore, and Dangipara, pergunnah Dehut, zillah Purneah, it is hereby declared that for the above purpose a strip of land, measuring, more or less, 15 miles long and 60 feet broad, and passing through the villages as per margin, is required in the district of Purneah.

Sunderain.	Geragachee.	Gachenagor.
Feringora	Kathalbari.	Hariano.
Gachgoalbari.	Locabhita.	Banshbari.
Gach Dholmara.	Kathalbari.	Baghar.
Koondhela.	Gamabari.	Modipokhar.
Ghoramara	Beprith.	Baldapokhar.
Dhurmpore.	Porunbhita.	Ghandabari.
Gachtalbari.	Parabhita.	Kokradah.
Gach Narhi.	Tarabhita.	Goalin.
Jumadpore.	Dhepa.	Kokradah.
Gooabari.	Lodhun.	Dangipara.
Kathalbari.	Jeangoon.	

This declaration is made under the provisions of Section 6 of Act X of 1870 to all whom it may concern.

Whereas it appears to the Lieutenant-Governor of Bengal that land is required to be taken by Government at the public expense for a public purpose, viz. for a road between the villages of Madhubani, pergunnah Haveli, and Keotgama, pergunnah Dhurmpore, zillah Purneah, it is hereby declared that for the above purpose a strip of land, measuring, more or less, 15 miles long and 60 feet broad, and passing through the villages as per margin, is required in the district of Purneah.

Madhubani.	Khodawundnagar.	Jankinagor.
Banbhog.	Jeangunge.	Jhangertoli.
Chaklapeta Pepra.	Maharajgunge.	Rajwadeh.
Bhokreha.	Rampurkamut.	Patee Chakmaka.
Khemchund Bisnowle.	Banmankhi.	Kosidos.
Banapati.	Dharhora.	Baisar.
Gokhulpore.	Mohunia.	Israinkhord.
Sirsi	Bela.	Keotgama.
Manjhna.		

This declaration is made under the provisions of Section 6 of Act X of 1870 to all whom it may concern.

J. F. K. HEWITT,
Offg. Junior Secy. to the Govt. of Bengal.

[First Publication.]

DECLARATION.

The 27th August 1874.—Whereas it appears to the Lieutenant-Governor of Bengal that land is required to be taken up at the public expense for a public purpose, viz. for the construction of a road from Ondah to Taldangra, *viâ* Kristonogur, Mudhoopore, Chanay, Ashna, and Tilagagry, in the district of Bankoora, it is hereby declared that a strip of land 12 miles in length and 50 feet in breadth, measuring 220 beeghas, is required.

This declaration is made under the provisions of Section 6 of Act X of 1870 to all whom it may concern.

J. F. K. HEWITT,
Offg. Junior Secy. to the Govt. of Bengal.

[First Publication.]

DECLARATIONS.

The 31st August 1874.—Whereas it appears to the Lieutenant-Governor of Bengal that land is required to be taken up for Government at the public expense for a public purpose, viz. for the construction and repairs of a road starting from Beergunge to Khansama, zillah Dinagepore, it is hereby declared that for the above purpose a strip of land passing through the villages as per margin, and measuring 6 miles and 600 feet, more or less, in length, and 30 feet, more or less, in breadth, is required.

Sujalpore.	Chack Mokondo.
Nichpara.	Kristonaghur.
Nakhapara.	Kasipore.
Dhulpahar.	Toolseepore.
Soidpore.	Govindpore.
Koillani.	Basudeb pore.
Dariapore.	

This declaration is made under the provisions of Section 6, Act X of 1870, to all whom it may concern.

Whereas it appears to the Lieutenant-Governor of Bengal that land is required to be taken up for Government at the public expense for a public purpose, viz. for the construction and repairs of a road starting from Khansama to Daroani road, zillah Dinagepore, it is hereby declared that for the above purpose a strip of land passing through the villages as per margin, and measuring 6 miles, more or less, in length, and 30 feet, more or less, in breadth, is required.

Govindpore.	Angarpara.
Jahangeerpore.	Par Augarpara.
Khamarsaiahudda.	Salbary.
Bherbhery.	Koondopuker.
Tangua	Bhabki.
Sarahudda.	Teotia.
Subarnakhuli.	

This declaration is made under the provisions of Section 6, Act X of 1870, to all whom it may concern.

Whereas it appears to the Lieutenant-Governor of Bengal that land is required to be taken up for Government at the public expense for a public purpose, viz. for the construction and repairs of a road starting from Khansama to Bhabaneegunge, zillah Dinagepore, it is hereby declared that for the above purpose a strip of land passing through the villages as per margin, and measuring 13 miles, more or less, in length, and 30 feet, more or less, in breadth, is required.

Govindpore.	Kaiimpore.
Chandpore.	Basuli.
Toolseepore.	Susuli.
Chandipore.	Nijpara.
Kasipore.	Koorkeedhupadanga.

This declaration is made under the provisions of Section 6, Act X of 1870, to all whom it may concern.

Whereas it appears to the Lieutenant-Governor of Bengal that land is required to be taken up for Government at the public expense for a public purpose, viz. for the construction and repairs of a road starting from Khansama to Nasipore, zillah Dinagepore, it is hereby declared that for the above purpose a strip of land passing through the villages as per margin, and measuring 11½ miles, more or less, in length, and 30 feet, more or less, in breadth, is required.

Govindpore.	Jointeaghat.	Poes.
Kasipore.	Rajilpore.	Dhaneegaon-Boorito-lar.
Sahabazpore.	Basargaon.	Synagore.
Belpukhar.	Kusumtore.	Joydeb.
Kachupore.	Jamalpore.	Halenchakuri.
Khamarpara.	Backpore.	Sadipore.
Neola.	Soonderpore or Shaheb Zillah.	Nasipore Station.
Madhumpore.		

This declaration is made under the provisions of Section 6, Act X of 1870, to all whom it may concern.

Whereas it appears to the Lieutenant-Governor of Bengal that land is required to be taken up for Government at the public expense for a public purpose, viz. for the construction and repairs of a road starting from Khansama to Bhusi, zillah Dinagepore, it is hereby declared that for the above purpose a strip of land passing through the villages as per margin, and measuring 10 miles and 1,800 feet, more or less, in length, and 30 feet, more or less, in breadth, is required.

Govindpore.	Baladangi.	Uttampara.
Sahabazpore.	Bhanderdaha.	Margah
Bisnapore.	Satiangar.	Rajnagar.
Kasipore.	Pakerhat.	Kachuia.
Hossenpore.	Masnapara.	Bhabkee.
Dangapara.	Hakimpore.	Tetuhah.
Jahangeerpore.	Goaldehi.	

This declaration is made under the provisions of Section 6, Act X of 1870, to all whom it may concern.

Whereas it appears to the Lieutenant-Governor of Bengal that land is required to be taken up for Government at the public expense for a public purpose, viz. for the construction and repairs of a road starting from Beergunge to Kaharal, zillah Dinagepore, it is hereby declared that for the above purpose a strip of land passing through the villages as per margin, and measuring 5 miles and 1,300 feet, more or less, in length, and 30 feet, more or less, in breadth, is required.

Soogalpore.	Mahamudpore.
Jagodal.	Chack Prankristo.
Fenpukar.	Taranja.
Debipore.	Chack Maharam.
Bikeerampore.	Deonaghat.
Luckhipore.	Sundoil.

This declaration is made under the provisions of Section 6, Act X of 1870, to all whom it may concern.

Whereas it appears to the Lieutenant-Governor of Bengal that land is required to be taken up by Government at the public expense for a public purpose, viz. for the construction and repairs of a road starting from Dariapore to Jharbarihat, zillah Dinagepore, it is hereby declared that for the above purpose a strip of land passing through the villages as per margin, and measuring 7 miles and 2,739 feet, more or less, in length, and 30 feet, more or less, in breadth, is required.

Koillanee.	Jote Raghu.
Dariapore.	Karimpore.
Meratongee.	Bhageerpara.
Mateakora.	Dhu-la-oree.
Mosaitpore.	Karimpore.
Subdutpore.	

This declaration is made under the provisions of Section 6, Act X of 1870, to all whom it may concern.

Whereas it appears to the Lieutenant-Governor of Bengal that land is required to be taken up for Government at the public expense for a public purpose, viz. for the construction and repairs of a road starting from Bochagunge to Dhookurghari, zillah Dinagepore, it is hereby declared that for the above purpose a strip of land passing through the villages as per margin, and measuring 47,520 feet, more or less, in length, and 56 feet, more or less, in breadth, is required.

Mushidhat.	Paria	Mustabary.
Dhontolah.	Sheloit.	Nowparah.
Jatgaon.	Goroolgan.	Mootookpore.
Monipore.	Shejgaon.	Bongaon.
Bajneah.	Raghunathpore.	Daroil.
Madhubpore.	Mohatappore.	Nezampore.
Alumpore.	Dhongaon	Surjapore.
Gungarampore.	Mangalpore.	Dhookurghari.
Haripore.	Moheshpore.	

This declaration is made under the provisions of Section 6, Act X of 1870, to all whom it may concern.

Whereas it appears to the Lieutenant-Governor of Bengal that land is required to be taken up for Government at the public expense for a public purpose, viz. for the construction and repairs of a road starting from Peergunge to Bochagunge, zillah Dinagepore, it is hereby declared that for the above purpose a strip of land passing through the villages as per margin, and measuring 4,224 feet, more or less, in length, and 56 feet, more or less, in breadth, is required.

Yogotha.	Sultanpore.
Raghunathpore.	Dowlatpore.
Mittrabatty.	Kristopore.
Bausgarah.	Ramdeppara.
Sagoony.	Bhorlah.
Shenehar.	Bochagunge.
Nafanagar.	

This declaration is made under the provisions of Section 6, Act X of 1870, to all whom it may concern.

Whereas it appears to the Lieutenant-Governor of Bengal that land is required to be taken up for Government at the public expense for a public purpose, viz. for the construction and repairs of a road starting from Peergunge to Maloon, zillah Dinagepore, it is hereby declared that for the above purpose a strip of land passing through the villages as per margin, and measuring 4,224 feet, more or less, in length, and 56 feet, more or less, in breadth, is required.

Raghunathpore.	Dustampore.
Hazeepore.	Boldiarah.
Koatgaon	Matian.
Khooriapara.	Dinagepore.
Joypore.	Maloon.
Sendurna.	

This declaration is made under the provisions of Section 6, Act X of 1870, to all whom it may concern.

Whereas it appears to the Lieutenant-Governor of Bengal that land is required to be taken up for Government at the public expense for a public purpose, viz. for the construction and repairs of a road starting from Peergunge to Sheebgunge, zillah Dinagepore, it is hereby declared that for the above purpose a strip of land passing through the villages as per margin, and measuring 52,800 feet, more or less, in length, and 56 feet, more or less, in breadth, is required.

Yogotha.	Bhatarmari.
Bromordhoho.	Na. fool
Ghoradhap.	Moheshpore.
Chundhore.	Parpoori.
Alumpore.	Sheebgunge.
Boulindry.	

This declaration is made under the provisions of Section 6, Act X of 1870, to all whom it may concern.

Whereas it appears to the Lieutenant-Governor of Bengal that land is required to be taken up for Government at the public expense for a public purpose, viz. for the construction and repairs of a road starting from Peergunge to Beergunge road, zillah Dinagepore, it is hereby declared that for the above purpose a strip of land passing through the villages as per margin, and measuring 67,740 feet, more or less, in length, and 30 feet, more or less, in breadth, is required.

Yogotha.	Kongshora.	Birtho.
Gooagaon.	Dobara.	Surjopore.
Chapore.	Korangan.	Majkhooreah.
Malancha.	Nyamutpore.	Madhubpore.
Moshandangi.	Bohora.	Khanpore.
Patkibuiry.	Sheebpore.	Yoyhundhaut.
Bhobanipore.	Kristopore.	

This declaration is made under the provisions of Section 6, Act X of 1870, to all whom it may concern.

Whereas it appears to the Lieutenant-Governor of Bengal that land is required to be taken up for Government at the public expense for a public purpose, viz. for the construction and repairs of a road starting from Nekmurd to Peergunge, zillah Dinagepore, it is hereby declared that for the above purpose a strip of land passing through the villages as per margin, and measuring 63,360 feet, more or less, in length, and 56 feet, more or less, in breadth, is required.

Bhobanundpore.	Rajore.
Ghoneshampore.	Katihar.
Preyagpore.	Bishmail.
Bhangobon.	Poandha.
Banglagor.	Bagoongan.
Bochore.	Yogotha.

This declaration is made under the provisions of Section 6, Act X of 1870, to all whom it may concern.

Whereas it appears to the Lieutenant-Governor of Bengal that land is required to be taken up for Government at the public expense for a public purpose, viz. for the construction and repairs of a road starting from Ajlabad to Bochagunge, zillah Dinagepore, it is hereby declared that for the above purpose a strip of land passing through the villages as per margin, and measuring 31,681 feet, more or less, in length, and 56 feet, more or less, in breadth, is required.

Madhubpore.	Rampore.
Kookradanga.	Mushidhat.
Sreepore.	Bochagunge.
Kougan.	

This declaration is made under the provisions of Section 6, Act X of 1870, to all whom it may concern.

Whereas it appears to the Lieutenant-Governor of Bengal that land is required to be taken up for Government at the public expense for a public purpose, viz. for the construction and repairs of a road starting from Shapahar to Lakhipore, zillah Dinagepore, it is hereby declared that for the above purpose a strip of land passing through the villages as per margin, and measuring 15,900 feet, more or less, in length, and 59 feet, more or less, in breadth, is required.

Lakhipore.
Karandanga.
Shapahar.

This declaration is made under the provisions of Section 6, Act X of 1870, to all whom it may concern.

Whereas it appears to the Lieutenant-Governor of Bengal that land is required to be taken up for Government at the public expense for a public purpose, viz. for the construction and repairs of a road starting from Doorgapore to Chooramon, zillah Dinagepore, it is hereby declared that for the above purpose a strip of land passing through the villages as per margin, and measuring 9 miles, more or less, in length, and 40 feet, more or less, in breadth, is required.

Doorgapore.	Chandigram.
Rahayi.	Dableebaree-jungle.
Chandail.	Khagoordanga.
Shengebaree.	Mohunboran.
Blahnungaon.	Komedpore.

This declaration is made under the provisions of Section 6, Act X of 1870, to all whom it may concern.

Whereas it appears to the Lieutenant-Governor of Bengal that land is required to be taken up for Government at the public expense for a public purpose, viz. for the construction and repairs of a road starting from Raigunge to Doorgapore, zillah Dinagepore, it is hereby declared that for the above purpose a strip of land passing through Peergachee, west of Tulseepara and Roopahar, along old Mohanunda bund, through Sasay and Mohadebpore, west of Googoodanga, east of Katihari, Pathakari, and Bildanga, measuring 6½ miles, more or less, in length, and 40 feet, more or less, in breadth, is required.

This declaration is made under the provisions of Section 6, Act X of 1870, to all whom it may concern.

Whereas it appears to the Lieutenant-Governor of Bengal that land is required to be taken up for Government at the public expense for a public purpose, viz. for the construction and repairs of a road starting from Doorgapore to Hemtabad, zillah Dinagepore, it is hereby declared that for the above purpose a strip of land passing through the villages as per margin, and measuring 12 miles, more or less, in length, and 40 feet, more or less, in breadth, is required.

Jeebunpore.	Dhomapore.
Rookharadanga.	Hemtabad.
Basamanpara.	Tulookbaree.
Manarpara.	Bhatria.
Kunagpore.	Kumbabaree.
Kunchamoolia.	Dhuraye.
Sehagram.	Baunbaree.
Bamangram.	Gidisa.

This declaration is made under the provisions of Section 6, Act X of 1870, to all whom it may concern.

Whereas it appears to the Lieutenant-Governor of Bengal that land is required to be taken up for Government at the public expense for a public purpose, viz. for the construction and repairs of a road starting from Raigunge Abkari thana to Hemtabad, zillah Dinagepore, it is hereby declared that for the above purpose a strip of land passing through Dowlutpore, east of Mechabari, Chandoil, Woodoypore, south-east of Ramajora, through Chota Paroah, north-west Doorgapore, into Hemtabad thana.

This declaration is made under the provisions of Section 6, Act X of 1870, to all whom it may concern.

J. F. K. HEWITT,
Offg. Junior Secy. to the Govt. of Bengal.

[First Publication.]

DECLARATION.

The 31st August 1874.—Whereas it appears to the Lieutenant-Governor of Bengal that land is required to be taken by Government at the public expense for a public purpose, viz. for the construction and repair of a road from Doorgapore, pergunnah Dilalpore, station Kaliagunge, to Kunair, pergunnah Khurra, station Kaliagunge, it is hereby declared that for the above purpose a strip of land measuring 44,700 feet, more or less, in length, 30 feet, more or less, in breadth, lying in the villages Doorgapore, Kamlai, Sakodainga (Kumardangi), (pergunnah Suraharmankole), Kumardangi (pergunnah Dilalpore), Jeebanpore, Dharamdangi, Pealtoir, Randhanipara, Raghunathpore, Bijol, Kaladanga, Jingaon, Syampore, Pahargaon, Mukundapore, Masadangi, Duhakachal, Doorgapore, and Kunoir, is required.

This declaration is made under the provisions of Section 6 of Act X of 1870 to all whom it may coneern.

J. F. K. HEWITT,
Offg. Junior Secy. to the Govt. of Bengal.

[First Publication.]

DECLARATION.

The 1st September 1874.—Whereas it appears to the Lieutenant-Governor of Bengal that land is required to be taken by Government at the public expense for a public purpose, viz. for constructing a road from Bucktearpore to Chickneeghat, in the villages of Gariany and Syaitolla, pergunnah Furkea, zillah Monghyr, it is hereby declared that for the above purpose a piece of land measuring, more or less, 56 beeghas 7 cottahs 12½ chittacks of standard measurement, is required within the aforesaid villages of Gariany and Syaitolla.

This declaration is made under the provisions of Section 6 of Act X of 1870 to all whom it may concern.

J. F. K. HEWITT,
Offg. Junior Secy. to the Govt. of Bengal.

[First Publication.]

DECLARATION.

The 31st August 1874.—Whereas it appears to the Lieutenant-Governor of Bengal that land is required to be taken up by Government at the expense of the Dacca District Road Cess Fund, for a public purpose, viz. for constructing a new cut between the rivers Pudda and Kuntabutty, passing through the villages of Aircha, Dukhin Sealo, Anolia, Boaleepara, Arpara, Isail, and Prykura, known as Uthali in thana Jaffergunge, in the district of Dacca, it is hereby declared that for the above purpose a strip of land measuring more or less 311*b.* 13*c.* 6*d.* of standard measurement, is required within the aforesaid villages of Aircha, Dukhin Sealo, Anolia, Boaleepara, Arpara, Isail, and Prykura, known as Uthali.

This declaration is made under the provisions of Section 6 of Act X of 1870 to all whom it may concern.

H. J. REYNOLDS,
Offg. Secy. to the Govt. of Bengal.

[First Publication.]

DECLARATION.

The 29th August 1874.—Whereas it appears to the Lieutenant-Governor of Bengal that land is required to be taken by Government at the public expense for a public purpose, viz. for the construction of a road in continuation of the Strand Bank road and of a wharf on the east bank of the river Hooghly, between Aheereetollah Ghât and the Chitpore Canal, in the town of Calcutta, it is hereby declared that for the above purpose a piece of land measuring about 4 beeghas 10 cottahs is required, bounded as follows:—on the north by Ruthtollah Ghât and Shuba Bazar Street, on the east by Dhurmahatta Street, on the south by land lately acquired by Government from Baboo Modun Mohun Dey and others, and on the west by the river Hooghly.

This declaration is made under the provisions of Section 6 of Act X of 1870 to all whom it may concern.

H. J. REYNOLDS,
Offg. Secy. to the Govt. of Bengal.

[First Publication.]

DECLARATION.

The 29th August 1874.—Whereas it appears to the Lieutenant-Governor of Bengal that land is required to be taken by Government at the public expense for a public purpose, viz. for the construction of a road in continuation of the Strand Bank road and of a wharf on the east bank of the river Hooghly, between Aheereetollah Ghât and the Chitpore Canal, in the town of Calcutta, it is hereby declared that for the above purpose a piece of land measuring, more or less, 1,850 feet in length, and 150 feet in breadth, and running nearly north and south, is required, bounded as follows:—on the north by Kumartolly Ghât, otherwise called Rajah Rajkisson's Ghât, and the public road leading to it, on the east by a line parallel to and about one hundred and fifty feet distant from the crest of the bank of the river Hooghly, on the south by Ruthtollah Ghât and Shuba Bazar Street, and on the west by the river Hooghly.

This declaration is made under the provisions of Section 6 of Act X of 1870 to all whom it may concern.

H. J. REYNOLDS,
Offg. Secy. to the Govt. of Bengal.

[First Publication.]

DECLARATION.

The 29th August 1874.—Whereas it appears to the Lieutenant-Governor of Bengal that land is required to be taken by Government at the public expense for a public purpose, viz. for the construction of a road in continuation of the Strand Bank road and of a wharf on the east bank of the river Hooghly, between Aheereetollah Ghât and the Chitpore Canal, in the town of Calcutta, and for frontages thereto, it is hereby declared that for the above purpose a piece of land measuring more or less 1,150 feet in length and 150 feet in breadth, and running nearly north and south, is required, bounded as follows:—on the north by Bagbazar Ghât and the public road leading to it, on the east by a line parallel to and about one hundred and fifty feet distant from the crest of the bank of the river Hooghly, on the south by Golabaree Ghât and the public road leading to it, and on the west by the river Hooghly.

This declaration is made under the provisions of Section 6 of Act X of 1870 to all whom it may concern.

H. J. REYNOLDS,
Offg. Secy to the Govt. of Bengal.

[First Publication.]

DECLARATION.

The 29th August 1874.—Whereas it appears to the Lieutenant-Governor of Bengal that land is required to be taken by Government at the public expense for a public purpose, viz. for the construction of a road in continuation of the Strand Bank road and of a wharf on the east bank of the river Hooghly, between the Chitpore Canal and the northern boundary of the port of Calcutta, and for frontages thereto, it is hereby declared that for the above purpose a piece of land measuring, more or less, 750 feet in length and 280 feet in breadth, and running nearly north and south, is required, bounded as follows:—on the north by land lately acquired by Government from Dehas Canie Begum and others, on the east partly by the land occupied by Parbati Churn Ghose and partly by the eastern edge of the lane running north and south, pas the house known as Hajaree Baboo's Guddy, on the south by the screw-house of Hursook Das and Duli Chand, and land lately acquired by Government, and on the west by the river Hooghly.

This declaration is made under the provisions of Section 6 of Act X of 1870 to all whom it may concern.

H. J. REYNOLDS,
Offg. Secy. to the Govt. of Bengal.

[Second Publication.]

DECLARATIONS.

The 19th August 1874.—Whereas it appears to the Lieutenant-Governor of Bengal that land is required to be taken up for Government at the public expense for a public purpose, viz. for the construction and repair of a road starting from Ghoraghat to Sahibgunge, zillah Dinagepore, it is hereby declared that for the above purpose a strip of land passing through the villages of Charkhandi and Sahibgunge, and measuring ½ mile, more or less, in length and 45 feet, more or less, in breadth, is required.

This declaration is made under the provisions of Section 6, Act X of 1870, to all whom it may concern.

Whereas it appears to the Lieutenant-Governor of Bengal that land is required to be taken up for Government at the public expense for a public purpose, viz. for the construction and repairs of a road starting from Ghoraghat to Narainpore, zillah Dinagepore, it is hereby declared that for the above purpose a strip of land passing through the villages as per margin, and measuring 1¾ miles, more or less, in length, and 22 feet, more or less, in breadth, is required.

Joydebpore.	Choitkhandi.
Chaitkhondi.	Imannaghor.
Khankartola.	Chank Rangamatia.
Saidakhobazar.	Narainpore.

This declaration is made under the provisions of Section 6, Act X of 1870, to all whom it may concern.

Whereas it appears to the Lieutenant-Governor of Bengal that land is required to be taken up for Government at the public expense for a public purpose, viz. for the construction and repairs of a road starting from Bhadooria to Barakandari, zillah Dinagepore, it is hereby declared that for the above purpose a strip of land passing through the villages as per margin, and measuring 4¼ miles, more or less, in length, and 45 feet, more or less, in breadth, is required.

Bhadooria.
Barakadari.

This declaration is made under the provisions of Section 6, Act X of 1870, to all whom it may concern.

Whereas it appears to the Lieutenant-Governor of Bengal that land is required to be taken up for Government at the public expense for a public purpose, viz. for the construction and repairs of a road starting from Nitaisha's tank to Santapore, zillah Dinagepore, it is hereby declared that for the above purpose a strip of land passing through the villages as per margin, and measuring 22 miles, more or less, in length, and 55 feet, more or less, in breadth, is required.

Garapara.	Kanagari.	Chauk Binode.
Hatpara.	Damoodorpore.	Chandipore.
Doorgapore.	Podimgari	Amodnaghar.
Birampore.	Pakoria.	Goonbehar.
Haripara.	Halaijana.	Deor.
Lokhipore.	Chingra.	Mirjapore.
Chack Oojal.	Dhabra.	Shibpore.
Bhadooria.	Dalab	Hoosainpore.
Singrah.	Beramalia.	Birampore.
Ranigunge.	Andgori.	Mamoodpore.
Bagoonbari.	Bijole.	Sharangpore.
Debepore.	Bajitpore.	Lakhipore.
Kalabari.	Matihara.	Chauk Basanta.
Boratipore.	Naccah.	Postampore.

This declaration is made under the provisions of Section 6, Act X of 1870, to all whom it may concern.

Whereas it appears to the Lieutenant-Governor of Bengal that land is required to be taken up for Government at the public expense for a public purpose, viz. for the construction and repair of a road starting from Ghoraghat to Koolanundpore, zillah Dinagepore, it is hereby declared that for the above purpose a strip of land passing through the villages as per margin, and measuring 8¾ miles, more or less, in length, and 45 feet, more or less, in breadth, is required.

Ghoraghat.	Bhadore.	Narainpore
Kadimnogor.	Kharole.	Kristarampore.
Jadabpore.	Rishighat.	Parbotipore.
Deyantala.	Srichandrapore.	Seginipara.
Lallmati.	Baraipara.	Balagari.
Manlobibag.	Mooglishpore.	Sarai.
Koomira.	Joyrampore.	Kulanandpore.
Ampara.		

This declaration is made under the provisions of Section 6, Act X of 1870, to all whom it may concern.

Whereas it appears to the Lieutenant-Governor of Bengal that land is required to be taken up for Government at the public expense for a public purpose, viz. for the construction and repair of a road starting from Nawabgunge to Bhadooriah, zillah Dinagepore, it is hereby declared that for the above purpose a strip of land passing through the villages as per margin, and measuring 8½ miles, more or less, in length, and 45 feet, more or less, in breadth, is required.

Tarpanghat.	Perajpore.	Jamalpore.
Daudpore.	Khirkine.	Krisnapore
Heyatpore.	Damoil.	Moheshpore.
Srikrisnapore.	Chauk Panchanan.	Bhadooria.
Poornadaha.	Mooradpore.	Harinathpore.
Bhagamanpore		

This declaration is made under the provisions of Section 6, Act X of 1870, to all whom it may concern.

J. F. K. HEWITT,
Offg. Junior Secy. to the Govt. of Bengal.

[Second Publication.]

DECLARATIONS.

The 21st August 1874.—Whereas it appears to the Lieutenant-Governor of Bengal that land is required to be taken up for Government at the public expense for a public purpose, viz. for the construction and repairs of a road starting from Hemtabad to Bindole, zillah Dinagepore, it is hereby declared that for the above purpose a strip of land passing through the villages as per margin, and measuring 31,007 feet, more or less, in length, and 52 feet, more or less, in breadth, is required.

Balia Deeghee.
Doderah.
Mokeempore.
Shoriarpore.
Hemtabad.

This declaration is made under the provisions of Section 6, Act X of 1870, to all whom it may concern.

Whereas it appears to the Lieutenant-Governor of Bengal that land is required to be taken up for Government at the public expense for a public purpose, viz. for the construction and repairs of a road starting from Bindole to Sharazgunge, zillah Dinagepore, it is hereby declared that for the above purpose a strip of land passing through the villages as per margin, and measuring 23,287 feet, more or less, in length, and 52 feet, more or less, in breadth, is required.

Tingreah
Chapsor.
Tingreah.
Gopalpore.
Vatheeria.
Koyladinghee
Porialpore.
Bindole.

This declaration is made under the provisions of Section 6, Act X of 1870, to all whom it may concern.

Whereas it appears to the Lieutenant-Governor of Bengal that land is required to be taken up for Government at the public expense for a public purpose, viz. for the construction and repairs of a road starting from Pachvaia to Adiar, zillah Dinagepore, it is hereby declared that for the above purpose a strip of land passing through the villages as per margin, and measuring 28,658 feet, more or less, in length, and 52 feet, more or less, in breadth, is required.

Adiar.
Roonia.
Halallpore.
Ammour.
Pachvaia.

This declaration is made under the provisions of Section 6, Act X of 1870, to all whom it may concern.

Whereas it appears to the Lieutenant-Governor of Bengal that land is required to be taken up for Government at the public expense for a public purpose, viz. for the construction and repairs of a road starting from Tarar to Hareepore, zillah Dinagepore, it is hereby declared that for the above purpose a strip of land passing through the villages as per margin, and measuring 18,566 feet, more or less, in length and 80 feet, more or less, in breadth, is required.

Horeepore.
Bhawaneepore.
Khoterah.
Tarar.

This declaration is made under the provisions of Section 6, Act X of 1870, to all whom it may concern.

Whereas it appears to the Lieutenant-Governor of Bengal that land is required to be taken up for Government at the public expense for a public purpose, viz. for the construction and repairs of a road starting from Hareepore to Pachvaia, zillah Dinagepore, it is hereby declared that for the above purpose a strip of land passing through the villages as per margin, and measuring 42,211 feet, more or less, in length, and 52 feet, more or less, in breadth, is required.

Pachvaia.
Gobindopore.
Jugodishpore.
Kachnabaree.
Maleebaree.
Soorooah.
Vatole.
Maldokhore
Kareegah.
Hareepore.

This declaration is made under the provisions of Section 6, Act X of 1870, to all whom it may concern.

Whereas it appears to the Lieutenant-Governor of Bengal that land is required to be taken up for Government at the public expense for a public purpose, viz. for the construction and repairs of a road starting from Hemtabad to Malone, zillah Dinagepore, it is hereby declared that for the above purpose a strip of land passing through the villages as per margin, and measuring 38,342 feet, more or less, in length, and 52 feet, more or less, in breadth, is required.

Malone.
Noadah.
Attoria.
Sooromepore.
Somoshpore.
Golparah.
Kantore.
Kasheempore.
Hemtabad.

This declaration is made under the provisions of Section 6, Act X of 1870, to all whom it may concern.

Whereas it appears to the Lieutenant-Governor of Bengal that land is required to be taken up for Government at the public expense for a public purpose, viz. for the construction and repairs of a road starting from Adiar to Hemtabad, zillah Dinagepore, it is hereby declared that for the above purpose a strip of land passing through the villages as per margin, and measuring 34,315 feet, more or less, in length, and 52 feet, more or less, in breadth, is required.

Hemtabad.
Gobindopore.
Kholsee.
Bamooia.
Giash.
Noagurrah.

This declaration is made under the provisions of Section 6, Act X of 1870, to all whom it may concern.

Whereas it appears to the Lieutenant-Governor of Bengal that land is required to be taken up for Government at the public expense for a public purpose, viz. for the construction and repairs of a road starting from Bindole to Adiar, zillah Dinagepore, it is hereby declared that for the above purpose a strip of land passing through the villages as per margin, and mesuring 38,198 feet, more or less, in length, and 52 feet, more or less, in breadth, is required.

Nonagah.
Lockneah.
Boshian.
Moachgah.
Bajbindole.
Ruttonepore.
Bindole.

This declaration is made under the provisions of Section 6, Act X of 1870, to all whom it may concern.

J. F. K. HEWITT,
Offg. Junior Secy. to the Govt. of Bengal.

[Second Publication.]

DECLARATIONS.

The 22nd August 1874.—Whereas it appears to the Lieutenant-Governor of Bengal that land is required to be taken up for Government at the public expense for a public purpose, viz. for construction and repairs of a road starting from Akhanagar to Bhinool, zillah Dinagepore, it is hereby declared that for the above purpose a strip of land passing through the villages as per margin, and measuring 7½ miles, more or less, in length, and 35 feet, more or less, in breadth, is required.

Akhanagar.
Dengapara
Bhinool.

This declaration is made under the provisions of Section 6 of Act X of 1870 to all whom it may concern.

Whereas it appears to the Lieutenant-Governor of Bengal that land is required to be taken up for Government at the public expense for a public purpose, viz. for construction and repairs of a road starting from Akhanagar to Hemtabad, zillah Dinagepore, it is hereby declared that for the above purpose a strip of land passing through the villages as per margin, and measuring 8 miles, more or less, in length, and 35 feet, more or less, in breadth, is required.

Akhanagar
Cheerail.
Mohadebpore.
Kaotan.
Kooerpore.
Dobhanda
Mohepore.
Kakursing.
Simla.
Contur.
Hemtabad

This declaration is made under the provisions of Section 6 of Act X of 1870 to all whom it may concern.

Whereas it appears to the Lieutenant-Governor of Bengal that land is required to be taken up for Government at the public expense for a public purpose, viz. for construction and repairs of a road starting from Akhanagar to Conor, zillah Dinagepore, it is hereby declared that for the above purpose a strip of land passing through the villages as per margin, and measuring 5½ miles, more or less, in length, and 35 feet, more or less, in breadth, is required.

Akhanagar.
Tarangpore.
Mastafanagar.
Kaliagunge.
Hatpara.
Conor.

This declaration is made under the provisions of Section 6 of Act X of 1870 to all whom it may concern.

Whereas it appears to the Lieutenant-Governor of Bengal that land is required to be taken up for Government at the public expense for a public purpose, viz. for construction and repairs of a road starting from Dhankal to Kasumbari, zillah Dinagepore, it is hereby declared that for the above purpose a strip of land passing through the villages as per margin, and measuring 7 miles, more or less, in length, and 35 feet, more or less, in breadth, is required.

Dhankal.
Nasirhat.
Haldibari.
Pachadanga.
Bhowanipore.
Fatteypore.
Chabra.
Uturpara.
Dhurumdangi.
Ukuha
Kasumbari.

This declaration is made under the provisions of Section 6 of Act X of 1870 to all whom it may concern.

J. F. K. HEWITT,
Offg. Junior Secy. to the Govt. of Bengal.

[Second Publication.]

DECLARATION.

The 19th August 1874.—Whereas it appears to the Lieutenant-Governor of Bengal that land is required to be taken up at the public expense for a public purpose, viz. for the construction of a road from Mejia to Burjorah, *viâ* Meliarah, in the district of Bankoora, it is hereby declared that a strip of land 14 miles in length and 50 feet in breadth, measuring 300·56 beeghas, is required.

This declaration is made under the provisions of Section 6, Act X of 1870 to all whom it may concern.

J. F. K. HEWITT,
Offg. Junior Secy. to the Govt. of Bengal.

[Second Publication.]

DECLARATIONS.

The 24th August 1874.—Whereas it appears to the Lieutenant-Governor of Bengal that land is required to be taken up for Government at the public expense for a public purpose, viz. for construction and repairs of a road starting from Bunyadpore to Kalikamora, zillah Dinagepore, it is hereby declared that for the above purpose a strip of land passing through the villages as per margin, and measuring 24,809 feet, more or less, in length, and 45 feet, more or less, in breadth, is required.

Bunyadpore.	Burrell.	Jewarie.
Hazrutpore.	Shirpore.	Burgaum.
Bhadurpore.	Kushipore.	Nowapara.
Dinnapokhur.	Shakpoora.	Gopalpore.
Hurdie.	Rehimpore.	Gholapokhur.
Russudpore.	Khidarpore.	Bongsheeair.
Angapokhur.	Narainpore.	Ramcooria.
Belcourie.	Neemghur.	Halalpore.
Mulnapara.	Bhola Harrie.	Moha.
Dashil Sundiepore.	Khishnanaddie.	Kalikamora
Chundipore.		

This declaration is made under the provisions of Section 6 of Act X of 1870 to all whom it may concern.

Whereas it appears to the Lieutenant-Governor of Bengal that land is required to be taken up for Government at the public expense for a public purpose, viz. for construction and repairs of a road starting from Dowlutpore to Hurreerampore, zillah Dinagepore, it is hereby declared that for the above purpose a strip of land passing through the villages as per margin, and measuring 27,861 feet, more or less, in length, and 41 feet, more or less, in breadth, is required.

Dowlutpore.	Danghal Pokhur.	Hurreerampore.
Ghuzar.	Pullampore.	Bustahir.
Kunacurie.	Khootic Pokhur.	Sallacourie.
Barillpara.	Neil.	Koopil.
Myare.	Ghoorkhur.	Purrell.
Paunch.	Chogdah.	Soonan.
Kurungiepara.	Munahir.	Keelshie.
Hazra Pokhur.	Beerahir.	Dunniepore.

This declaration is made under the provisions of Section 6 of Act X of 1870 to all whom it may concern.

Whereas it appears to the Lieutenant-Governor of Bengal that land is required to be taken up for Government at the public expense for a public purpose, viz. for construction and repairs of a road starting from Kalikamora to Jamaree, zillah Dinagepore, it is hereby declared that for the above purpose a strip of land passing through the villages as per margin, and measuring 7,617 feet, more or less, in length, and 46 feet, more or less, in breadth, is required.

Kalikamora.	Pokhurcurie.
Chingdulla.	Hattampara.
Dawutpore.	Jamaree.
Nowapara.	Munniepokhur.
Amarpore.	Poroshpore.

This declaration is made under the provisions of Section 6 of Act X of 1870 to all whom it may concern.

Whereas it appears to the Lieutenant-Governor of Bengal that land is required to be taken up for Government at the public expense for a public purpose, viz. for construction and repairs of a road starting from Mohipauldigee to Burrce Currie, zillah Dinagepore, it is hereby declared that for the above purpose a strip of land passing through the villages as per margin, and measuring 6,025 feet, more or less, in length, and 37 feet, more or less, in breadth, is required.

Japore.	Churaman.	Dawaicourie.
Jullawan.	Lascarpokhur.	Chokeapokhur.
Bawnpokhur.	Moiepaul.	Kungeepokhur.
Pokhurpara.	Palshahir.	Burrie Currie.

This declaration is made under the provisions of Section 6 of Act X of 1870 to all whom it may concern.

Whereas it appears to the Lieutenant-Governor of Bengal that land is required to be taken up for Government at the public expense for a public purpose, viz. for construction and repairs of a road starting from Kalikamora to Kooshmundi, zillah Dinagepore, it is hereby declared that for the above purpose a strip of land passing through the villages as per margin, and measuring 31,003 feet, more or less, in length, and 35 feet, more or less, in breadth, is required.

Kalikamora.	Dolahir.	Noepokhur.
Munuapokhur.	Beelpurra.	Lukeepore.
Dawapokhur.	Dheelalbatee.	Woyaleea.
Bigleypara.	Kasierpokhur.	Kopriahir.
Moha.	Amlahir.	Kamildin.
Phooganalla.	Abooahir.	Chugdapara.
Koomrook.	Meetapokhur.	Kamathcoora.
Dunga.	Theetalmora.	Bariedanga.
Nowalcoorie.	Amienpore.	Popthahir.
Nowlacoorie.	Kursapukhur.	Kooshmundi.
Thelipokhur.	Belpokhur.	
Singthaur.	Ghuzpokhur.	

This declaration is made under the provisions of Section 6 of Act X of 1870 to all whom it may concern.

J. F. K. HEWITT,

Offg. Junior Secy. to the Govt. of Bengal.

[Second Publication.]

DECLARATION.

The 22nd August 1874.—Whereas it appears to the Lieutenant-Governor of Bengal that land is required to be taken by Government at the public expense for a public purpose, viz. for building bungalow, office, &c., for the Assistant Railway Engineer in the village of Naldanga, pergunnah Tegachee, zillah Rajshahye, it is hereby declared that for the above purpose a piece of land measuring, more or less, 11 beeghas 2 cottahs and 3 chittacks standard measurement, bounded on the north by the river Baraloee, east by the railway line, south and west by village Naldanga, is required within the aforesaid village Naldanga. The plan of the land may be inspected in the office of the Special Deputy Collector at Nattore.

This declaration is made under the provisions of Section 6 of Act X of 1870 to all whom it may concern.

J. F. K. HEWITT,
Offg. Junior Secy. to the Govt. of Bengal.

[Third Publication.]

DECLARATIONS.

The 12th August 1874.—Whereas it appears to the Lieutenant-Governor of Bengal that land is required to be taken up for Government at the public expense for a public purpose, viz. for a road starting from the village of Kandeyab, pergunnah Khashtaluk, to that of Govindgunge, pergunnah Bahemonkunda, zillah Rungpore, it is hereby declared that for the above purpose a strip of land running generally from west to east, passing through the villages as per margin, and measuring, more or less, $11\frac{1}{4}$ miles in length and 36 feet in breadth, equal to $149\frac{3}{8}$ standard beeghas, equivalent to $103\frac{3}{4}$ local beeghas, more or less, is required.

Pakah,	pergunnah	Khashtaluk.
Chaitta,	"	"
Manikpore,	"	Aligaon.
Haitur,	"	Babanpore.
Dureallah,	"	Khashtaluk.
Ashkpore,	"	Babanpore.
Doodiah,	"	Gurbi.
Burah,	"	Bahamankunda.
Kogaruah,	"	Rajishpore.
Kotalpore,	"	Khashtaluk.
Mallah,	pergunnah	Babanpore.
Kachuah,	"	Sherpore.
Madarpore,	"	Khashtaluk.
Khamarpore,	"	Sherpore.
Shapmarah,	"	"
Rampurah,	"	Babanpore.
Taraf Kamal,	"	Bahamunkunda.
" Maun,	"	Sherpore.
Khalasee,	"	Sheik Shohur.

This declaration is made under the provisions of Section 6 of Act X of 1870 to all whom it may concern.

Whereas it appears to the Lieutenant-Governor of Bengal that land is required to be taken up for Government at the public expense for a public purpose, viz. for a road starting from the village of Panitollah, pergunnah Paladasi, to that of Rampurah, pergunnah Babanpore, zillah Rungpore, it is hereby declared that for the above purpose a strip of land running generally from south-west to north-east, passing through the villages as per margin, and measuring, more or less, 4 miles in length and 36 feet in breadth, equal to 52 standard beeghas, equivalent to $86\frac{1}{3}$ local beeghas, more or less, is required.

Chandrabatta,	pergunnah	Kunjoghora-ghat.
Hatgaree,	pergunnah	Allihat.
Balasee,	"	Babanpore.
Sundarkal,	"	Paladasi.
Kooch Moru,	pergunnah	Sherpore.
Dilalpore,	"	"
Bengaru,	"	"
Rampurah,	"	Babanpore.

This declaration is made under the provisions of Section 6 of Act X of 1870 to all whom it may concern.

Whereas it appears to the Lieutenant-Governor of Bengal that land is required to be taken up for Government at the public expense for a public purpose, viz. for a road starting from the village of Kamdeyab, pergunnah Khashtaluk, to that of Panitollah, pergunnah Paladasi, zillah Rungpore, it is hereby declared that for the above purpose a strip of land running generally from north to south and east, passing through the villages as per margin, and measuring, more or less, $8\frac{3}{4}$ miles in length and 36 feet in breadth, equal to $114\frac{3}{4}$ standard beeghas, equivalent to $79\frac{3}{4}$ local beeghas, more or less, is required.

Kamdeyab,	pergunnah	Khashtaluk.
Sreemuntteabati,	"	"
Moheshpore,	"	"
Sanaigori,	"	"
Palasaltee,	"	Ditto and Babanpore.
Salparah,	"	Babanpore.
Banibara,	"	Bazitpore.
Amgaon,	"	Khashtaluk.
Sekabar,	"	"
Sonaparah,	"	Aligaon.
Dhawabalka,	pergunnah	Babanpore.
Ajeeah,	"	Khashtaluk.
Ayemah,	"	Aligaon.
Barashar,	"	"
Ratabar,	"	Babanpore.
Rajabar,	"	Kunjoghora-ghat.
Bausor,	"	Aligaon.
Nowgaon,	"	Paladasi.
Anundipore,	"	Babanpore.
Shibpore,	"	Paladasi.

This declaration is made under the provisions of Section 6 of Act X of 1870 to all whom it may concern.

Whereas it appears to the Lieutenant-Governor of Bengal that land is required to be taken up for Government at the public expense for a public purpose, viz. for a road starting from the village of Kamdeyab, pergunnah Khashtaluk, zillah Rungpore, to that of village Makail, pergunnah Andolgaon, zillah Bogra, it is hereby declared that for the above purpose a strip of land running generally from east to west, passing through the villages as per margin, and measuring, more or less, $3\frac{1}{2}$ miles in length and 36 feet in breadth, equal to $46\frac{2}{3}$ standard beeghas, equivalent to $32\frac{1}{4}$ local beeghas, more or less, is required.

Kamdeyab,	pergunnah	Khashtaluk.
Punagari,	"	"
Gareeah,	"	Andolgaon.
Shalaih,	"	"
Makail,	"	"

This declaration is made under the provisions of Section 6 of Act X of 1870 to all whom it may concern.

J. F. K. HEWITT,
Offg. Junior Secy. to the Govt. of Bengal.

[Third Publication.]

DECLARATION.

The 13th August 1874.—Whereas it appears to the Lieutenant-Governor of Bengal that land is required to be taken up by Government at the public expense for a public purpose, viz. for a road from Dulai up to China Khara, pergunnah Berahimpore, in the district of Pubna, it is hereby declared that for the above purpose a strip of land running from Dulai to China Khara, 3 miles in length, more or less, 60 feet in breadth, is required.

This declaration is made under the provisions of Section 6 of Act X of 1870 to all whom it may concern.

J. F. K. HEWITT,
Offg. Junior Secy. to the Govt. of Bengal.

[Third Publication.]

DECLARATIONS.

The 13th August 1874.—Whereas it appears to the Lieutenant-Governor of Bengal that land is required to be taken up for Government at the public expense for a public purpose, viz. for a road starting from Berolchat to Pakoorah, zillah Dinagepore, it is hereby declared that for the above purpose a strip of land, passing through the villages as per margin, and measuring 5 miles, more or less, in length, and 40 feet, more or less, in breadth, is required.

Berole.	Dangapara.
Hoosoonah.	Rampore.
Moheshpore.	Soondeeah.
Bazeetpore.	Pakoorah.
Poorakhundore.	

This declaration is made under the provisions of Section 6 of Act X of 1870 to all whom it may concern.

Whereas it appears to the Lieutenant-Governor of Bengal that land is required to be taken up for Government at the public expense for a public purpose, viz. for a road starting from the Maldah road just past the 8th mile-post from Dinagepore to Kantabaree, in station Gungarampore, zillah Dinagepore, it is hereby declared that for the above purpose a strip of land, passing through the villages as per margin, and measuring 8 miles, more or less, in length and 40 feet, more or less, in breadth, is required.

Madhubpore.	Gopalpore.
Shibpore.	Chandoie.
Moheshpore.	Kantabari.
Kalliagunge.	

This declaration is made under the provisions of Section 6 of Act X of 1870 to all whom it may concern.

Whereas it appears to the Lieutenant-Governor of Bengal that land is required to be taken up for Government at the public expense for a public purpose, viz. for a road starting from Majheepara to Chandgunge, in station Patiram, zillah Dinagepore, it is hereby declared that for the above purpose a strip of land, passing through the villages as per margin, and measuring 11½ miles, more or less, in length and 40 feet, more or less, in breadth, is required.

Mohioolapore.	Gopeenathpore.
Kareemoollapore.	Bishumbhierpore.
Hariel.	Haribhurpore.
Kansareepara.	Chandgunge.

This declaration is made under the provisions of Section 6 of Act X of 1870 to all whom it may concern.

Whereas it appears to the Lieutenant-Governor of Bengal that land is required to be taken up for Government at the public expense for a public purpose, viz. for a road starting from Bhalpara to Sahibgunge, zillah Dinagepore, it is hereby declared that for the above purpose a strip of land, passing through the villages as per margin, and measuring 4½ miles, more or less, in length and 40 feet, more or less, in breadth, is required.

Bhatpara.	Dabeepore.
Lahanah.	Sahibgunge.
Badeebatty.	

This declaration is made under the provisions of Section 6 of Act X of 1870 to all whom it may concern.

Whereas it appears to the Lieutenant-Governor of Bengal that land is required to be taken up for Government at the public expense for a public purpose, viz. for a road starting from Cheribunder to Beennakuree, zillah Dinagepore, it is hereby declared that for the above purpose a strip of land passing through the villages as per margin, and measuring 4 miles, more or less, in length and 40 feet, more or less, in breadth, is required.

Mooha.	Harripore.
Pooranpore.	Beennakuree.
Koomarpore.	

This declaration is made under the provisions of Section 6 of Act X of 1870 to all whom it may concern.

Whereas it appears to the Lieutenant-Governor of Bengal that land is required to be taken up for Government at the public expense for a public purpose, viz. for a road starting from Dinagepore to Bhusee, zillah Dinagepore, it is hereby declared that for the above purpose a strip of land passing through the villages as per margin, and measuring 12 miles, more or less, in length and 40 feet, more or less, in breadth, is required.

Nooliebaree.	Mundelpara.
Bycontopore.	Jallapara.
Maharajpore.	Kallikapore.
Roypore.	Amdoobee.
Ramgunge.	Bhusee.

This declaration is made under the provisions of Section 6 of Act X of 1870 to all whom it may concern.

Whereas it appears to the Lieutenant-Governor of Bengal that land is required to be taken up for Government at the public expense for a public purpose, viz. for a road starting from Shaikhatty to Ranigunge, zillah Dinagepore, it is hereby declared that for the above purpose a strip of land passing through the villages as per margin, and measuring 3½ miles, more or less, in length and 40 feet, more or less, in breadth, is required.

Puliaparah.	Fuzulpore.
Boobaroopore.	Ranigunge.
Maharajpore.	

This declaration is made under the provisions of Section 6 of Act X of 1870 to all whom it may concern.

Whereas it appears to the Lieutenant-Governor of Bengal that land is required to be taken up for Government at the public expense for a public purpose, viz. for a road starting from Lushkurhat to Jalghur, zillah Dinagepore, it is hereby declared that for the above purpose a strip of land, passing through the villages as per margin, and measuring 10 miles, more or less, in length, and 30 feet, more or less, in breadth, is required.

Jeetiahar.	Dangi.
Horshora	Bhairillah.
Chamtakooree.	Tarajpore.
Maluncha.	Majhma.
Neempore.	Jalghur.

This declaration is made under the provisions of Section 6 of Act X of 1870 to all whom it may concern.

Whereas it appears to the Lieutenant-Governor of Bengal that land is required to be taken up for Government at the public expense for a public purpose, viz. for a road starting from Dangi to Monipore, zillah Dinagepore, it is hereby declared that for the above purpose a strip of land passing through the villages as per margin, and measuring 3 miles, more or less, in length and 30 feet, more or less, in breadth, is required.

Bhowanipore.	Shunderpore.
Chankooti.	Monipore
Chanchye.	

This declaration is made under the provisions of Section 6 of Act X of 1870 to all whom it may concern.

Whereas it appears to the Lieutenant-Governor of Bengal that land is required to be taken up for Government at the public expense for a public purpose, viz. for a road starting from Kristopore to Gangihar, zillah Dinagepore, it is hereby declared that for the above purpose a strip of land measuring 2 miles, more or less, in length and 30 feet, more or less, in breadth, is required.

This declaration is made under the provisions of Section 6 of Act X of 1870 to all whom it may concern.

Whereas it appears to the Lieutenant-Governor of Bengal that land is required to be taken up for Government at the public expense for a public purpose, viz. for a road which starts from Ramchanderpore and goes to Bheekahar, zillah Dinagepore, it is hereby declared that for the above purpose a strip of land measuring 2 miles, more or less, in length and 30 feet, more or less, in breadth, is required.

This declaration is made under the provisions of Section 6 of Act X of 1870 to all whom it may concern.

Whereas it appears to the Lieutenant-Governor of Bengal that land is required to be taken up for Government at the public expense for a public purpose, viz. for a road which starts from the Bakhurpore gola, and passing through Batoria, Nowpara, Naksadul, and Rosoolpore, joins the new road made from Nawabazar to Jaboy, zillah Dinagepore, it is hereby declared that for the above purpose a strip of land measuring 1 mile, more or less, in length and 30 feet, more or less, in breadth, is required.

This declaration is made under the provisions of Section 6 of Act X of 1870 to all whom it may concern.

Whereas it appears to the Lieutenant-Governor of Bengal that land is required to be taken up for Government at the public expense for a public purpose, viz. for a road which commences at the 31st mile-post of the Godagary road, and runs to Paliahat, zillah Dinagepore, it is hereby declared that for the above purpose a strip of land measuring ½ mile, more or less, in length and 30 feet, more or less, in breadth, is required.

This declaration is made under the provisions of Section 6 of Act X of 1870 to all whom it may concern.

Teyore.	Futepore.	Khaipore.
Ismailpore.	Buksigunge.	Runagur.
Shaingbaree.	Punditpore.	Bangee.
Murareepore.	Badamail.	Balughat.
Dhurampore.	Kamarpore.	Kusamber.
Chandeepore.	Soansee.	Manail.
Leedai.	Daula.	Goatpore.
Juggonathpore.	Mukrapore.	Mamrakpore.
Chuck Gopal.	Bayara.	Belguree
Goshaipore.	Amapara.	Khanpore.
Demral.	Maluncha.	

Whereas it appears to the Lieutenant-Governor of Bengal that land is required to be taken up for Government at the public expense for a public purpose, viz. for a road starting from Balughat to Hillee, zillah Dinagepore, it is hereby declared that for the above purpose a strip of land, passing through the villages as per margin, and measuring 18 miles, more or less, in length and 40 feet, more or less, in breadth, is required.

This declaration is made under the provisions of Section 6 of Act X of 1870 to all whom it may concern.

Whereas it appears to the Lieutenant-Governor of Bengal that land is required to be taken up for Government at the public expense for a public purpose, viz. for a road starting from Balughat to Darailhat, zillah Dinagepore, it is hereby declared that for the above purpose a strip of land passing through the villages as per margin, and measuring 12 miles, more or less, in length and 40 feet, more or less, in breadth, is required.

Darail.	Sultanpore.
Hashnagar.	Jalghar.
Salkair.	Trikul.
Sabalchandon.	Sandurpaior.
Chuck Balaram.	Chankharia.
Hasaipore.	Ramchunderpore.
Gobindopore.	Bad Mullick.

This declaration is made under the provisions of Section 6 of Act X of 1870 to all whom it may concern.

J. F. K. HEWITT,
Offg. Junior Secy. to the Govt. of Bengal.

[Third Publication.]

DECLARATION.

The 13*th August* 1874.—Whereas it appears to the Lieutenant-Governor of Bengal that land is required to be taken up for Government at the public expense for a public purpose, viz. for a road starting from the village of Madargunge to that of Lukhipore, pergunnah Bahirband, zillah Rungpore, it is hereby declared that for the above purpose a strip of land running generally from west to east, passing through or near the villages as per margin, and measuring, more or less, 12 miles in length and 50 feet in breadth = 202 beeghas of standard measurement, more or less, is required.

Kishamut Tajpore,	pergunnah	Amdohur.	Damoodurpore,	pergunnah	Baharbund.
Sandiapore,	"	"	Kishanut Kaluni,	"	"
Chak Narayn,	"	"	Hat Bamnee,	"	"
Boshtam Das,	"	"	Khoshalee Danga,	"	"
Mohish Bandy,	"	"	Lukhipore,	"	"
Bhangamore,	"	Baharbund.			

This declaration is made under the provisions of Section 6 of Act X of 1870 to all whom it may concern.

J. F. K. HEWITT,
Offg. Junior Secy. to the Govt. of Bengal.

[Third Publication.]

DECLARATION.

The 18*th August* 1874.—Whereas it appears to the Lieutenant-Governor of Bengal that land is required to be taken by Government at the public expense for a public purpose, viz. for the site of a Post Office in the village of Bagoonbarry, pergunnah Alapsing, zillah Mymensingh, it is hereby declared that for the above purpose a piece of land measuring, more or less, beeghas 1-17-8, or 2 roods 19 poles 5¼ yards of standard measurement, and bounded on the north by the road leading to the Bagoonbarry Bazar; on the east by the main road leading to Jamalpore; on the south by waste land; and on the west by the boundary of Ram Charan Deb's garden, in the aforesaid village of Bagoonbarry, is required for the aforesaid purpose.

This declaration is made under the provisions of Section 6 of Act X of 1870 to all whom it may concern.

H. J. REYNOLDS,
Offg. Secy. to the Govt. of Bengal.

[Third Publication.]

DECLARATION.

The 15th August 1874.—Whereas it appears to the Lieutenant-Governor of Bengal that land is required to be taken by Government at the public expense for a public purpose, viz. for the Branch Railway from Parbuttipore to Rungpore, it is hereby declared that for the above purpose a piece of land 153 feet wide, more or less, stretching from Parbuttipore to Rungpore and passing through the villages—

Parbuttipore ...	In the district of Dinagepore,
Jagonnathpore ...	
Bhatguch ..	
Rampore ...	
Roghoonathpore	
Khagooah ...	
Dhopakol ...	
Roghoonathpore ...	
Ramkristapore ...	
Shapara ...	
Patludoba	
and	
Samoorbaree ...	In the district of Rungpore,
Sunkurpore ...	
Bowchundee ...	
Basoorajpore ..	
Nundunpore ...	
Gopalpore .	
Shampore ...	

Ajoodheapore ...	In the district of Rungpore.
Jadubpore ...	
Koondee Burrobaree ...	
Morichtaree Burrobaree	
Hurreerampore ...	
Burrobaree .	
Ilampore Burrobaree .	
Benodpore ...	
Sootrapore ...	
Dursumiapabaree	
Ramvadrapore ...	
Kismutdursunna ...	
Sootrapore ...	
Badar ...	
Ramvadrapore ...	
Alumnuggur ...	
Asnithpore ...	
Shajapore ...	

is required.

This declaration is made under the provisions of Section 6 of Act X of 1870 to all whom it may concern.

J. P. K. HEWETT,
Offg. Junior Secy. to the Govt. of Bengal.

The following order, issued by the Government of India in the Home Department, is republished for general information :—

No. 597.—*Fort William, the 28th August* 1874.—*Notification*—*Public.*—The Hon'ble A. G. Macpherson, a Judge of the High Court of Judicature at Fort William in Bengal, availed himself, on the 28th ultimo, of the privilege leave granted to him in Notification No. 364, dated the 1st June last.

The following order, issued by the Government of India in the Financial Department, is republished for general information :—

EXPENDITURE—MINT.

The 27th August 1874.

No. 5276.—*Notification.*—The following Resolution is published for general information :—

No. 4692. *dated Fort William, the 31st July* 1874.

Read the under-mentioned papers on the subject of a scheme for the establishment of a School of Apprentices in Calcutta in connection with the Mint and other Government Establishments employing skilled mechanical labour :—

Letter from the Master of the Calcutta Mint, No. 267, dated the 21st June 1874, and its enclosure.
Financial endorsement No. 3220, dated 20th September 1873, forwarding the above letter to the Public Works Department for previous consideration.
Endorsement from Public Works Department, No. 249E.G., dated 17th February 1874, forwarding a communication from the Military Department.
Memorandum by Master of the Mint, No. 270, date 22nd May 1874.

RESOLUTION.—The Governor-General in Council approves, generally, of the scheme proposed by the Mint Master, and is pleased to nominate the following gentlemen as a Committee to consider the details of the scheme, and to submit definite estimates of cost, &c. :—

Colonel Hyde,
,, Gastrell,
Captain Eckford,
Mr. MacGregor, Engineer of the Dockyard,

and an officer conversant with irrigation works, to be appointed by the Government of Bengal.

The Committee should not confine their consideration to sons of soldiers or to boys brought up in the Lawrence Asylum and other kindred institutions; they should ascertain full particulars of the system followed in regard to Apprentices at the Soane Works at Dehree, and also the system pursued in the Madras Ordnance Establishments, both of which

institutions have, it is understood, proved successful. The Superintendent of the Futtehgurh Gun Carriage Factory will, it is believed, be able to supply the Committee with much useful information.

ORDER.—Ordered that a copy of the foregoing Resolution be forwarded to the Departments noted in the margin for further orders, and for communication to the Members of the Committee who are under the control of those Departments; to the Mint Master, Calcutta, for information; and to the Government of Bengal, for communication to the Chief Engineer of the Dockyard at Calcutta, and for the purpose of nominating a Member for the Committee conversant with irrigation works.

Department of Revenue, Agriculture, and Commerce, Public Works Department, Military Department.

The following order, issued by the Government of India in the Military Department, is republished for general information :—

No. 845.—*Fort William, the 26th August* 1874.—The undermentioned Officer is permitted to proceed to Europe on furlough on urgent private affairs :—

* * * * * *

Surgeon-Major F. J. Earle, of the Medical Department, G. G. O. No. 758 of 1874,—31st July 1874, from Calcutta.

RIVERS THOMPSON,
Secy. to the Govt. of Bengal.

JUDICIAL DEPARTMENT.

No. 2347C.S.

The 27th August 1874.—Captain Edward Gordon Lillingston, B.A., Officiating Political Agent, Hill Tipperah, is vested with the powers of a Magistrate of the First Class in the District of Tipperah.

The 1st September 1874.—Mr. Marcus Burgh Rochfort, who has, under separate orders of this date, been appointed to act as Assistant Inspector-General of Railway Police, is vested with the powers of a Magistrate of the First Class under Section 6, Act V of 1861, along so much of the East India Railway line as lies within the Lieutenant-Governorship of Bengal.

RIVERS THOMPSON,
Secy. to the Govt. of Bengal.

[First Publication.]

NOTIFICATION.

The 1st September 1874.—Under Section 5 of the Indian Registration Act VIII of 1871, the Lieutenant-Governor of Bengal is pleased to create the following registration sub-district, having the head-quarters and local jurisdiction shown opposite the name. The Lieutenant-Governor is also pleased, under Section 7 of the Act, to appoint the person named below to be Sub-Registrar of the said sub-district :—

DISTRICT.	Name of new sub-district.	Head-quarters.	Thana included in jurisdiction.	Sub-Registrar appointed.
Howrah	Ampta ..	Ampta ...	Ampta ...	Munshi Aman Ali, *alias* Abdul Bari.

This change will take effect on and from the 15th of September 1874.

RIVERS THOMPSON,
Secy. to the Govt. of Bengal.

[Second Publication.]

NOTIFICATION.

The following notification received from the Government of India, in the Foreign Department, is published for general information :—

The 14th August 1874.—Under instructions received from Her Majesty's Secretary of State for India, it is hereby notified for general information that protection may, on application, be afforded by German Consular Officers to Swiss people residing abroad.

C. U. AITCHISON,
Secy. to the Govt. of India.

RIVERS THOMPSON,
Secy. to the Govt. of Bengal.

[Second Publication.]

NOTIFICATION.

The 25th August 1874.—In supersession of the Notification dated 31st December 1868, published in page 5 of the *Calcutta Gazette* of the 6th January 1869, it is hereby notified that the boundaries of the Town of Kushtea in Nuddea shall be as follows:—

On the north, the old Pudma river and the village Jugra; on the east, part of the Khal Kaligunga and part of the river Goraie; on the south, Rahini, *alias* Lahini, Hari Sankurpore, Molla Teghari, Kumar Garer, and Bartoil; and on the west, the villages Jugra, Kabarbari, Meenparah, and Dhoka, Phulbari, and Chenchera.

RIVERS THOMPSON,
Secy. to the Govt. of Bengal.

[Third Publication.]

NOTIFICATION.

The 13th August 1874.—The Lieutenant-Governor has been pleased to approve of the following revised boundaries of the Berhampore Municipality. So much of the notification of the 20th February 1869 as relates to the limits of this Municipality is hereby cancelled.

The Municipality is divided into two blocks—Block A or the Berhampore Block, and Block B or the Gorabazar Block. Block A of the Municipality is bounded on the west by the left bank of the Bhagiruttee river, from a point opposite Kotwallee thana on the road, about 154 yards to the north of the north-western corner of the hospital boundary wall up to a point due west of Mekraj Baboo's house at Koonjoghatta.

The other boundaries then run east along the Koonjoghatta Rajbarree Lane, up the Radhabullhubpara Lane, down the Girjatollah Lane, till it meets the Dayanuggur pucka road; it then runs south along the Dayanuggur road for about 110 yards to a small culvert, thence direct to the tank on the north side of the Chattra Bheel, thence along the north and east bank of that Bheel, down to Joy Chand Khagra Lane, thence westward along the Joy Chand Khagra Lane to Baboo Radhica Churn Sen's garden, thence direct to Sooreeparra, and on to the pucca bridge over the Kalkapore Bheel. The southern bank of the Kalkapore Bheel then forms the boundary, winding round up to the junction of the Jhoukholla pucca road and the Kalkapore pucca road. It then runs north along the Kalkapore pucca road up to a point near the Dutch burial-ground, where five roads meet, then north along the Sahebghatta Lane to the bank of the Adigunga, thence east along the south bank of the Adigunga to a large tank at Dhungurparra, thence direct to a point where three roads meet at the old cemetery, thence along Cossimbazar outpost road, along the southern bank of the Katigunga to a cross road leading to the Nijsripore road, thence westward along the Nijsripore road to Moharanee Surno Moyee's dwelling-house, thence south along the Baboolbona pucca road, thence west along the Punchanund Tollah pucca road to Grant Hall corner, thence north along Khalassibazar road, and west along Berhampore bazar road to Kotwallee thana.

Block B is bounded on the west by the Bhagiruttee river, from a point opposite Koylaghatta at the north-west corner of the College as far as Ojoodhyanuggur Lane, thence east along the Ojoodhyanuggur Lane, north up the Poora Pookur Lane, west along the Wakeelpara Lane to the south of the Judge's Cutchery, thence north along the Koolee Bazar road to the soldiers' cemetery, and thence east along the Koylaghatta road, south of the Military Cantonment, to the north-west corner of the College.

RIVERS THOMPSON,
Secy. to the Govt. of Bengal.

[First Publication.]

DECLARATION.

The 31st August 1874.—Whereas it appears to the Lieutenant-Governor of Bengal that land is required to be taken up by the Government at the public expense for a public purpose, viz. for a Burial ground for Mahomedans in the town of Jehanabad, it is hereby declared that for the above purpose a piece of land measuring, more or less, 3 beeghas 1 cottah and 4 chittacks, in the village of Kusba Jehanabad, pergunnah Jehanabad, zillah Burdwan, and bounded on the south by the village road, west by Tinu Shaik's *potit* land, north by Moneruddee Mahomed's *lakheraj* land and Tinu Shaik's pond, and east by deceased Khoda Bux's dwelling-house.

This declaration is made under the provisions of Section 6 of Act X of 1870 to all whom it may concern.

RIVERS THOMPSON,
Secy. to the Govt. of Bengal.

[Second Publication.]

DECLARATION.

The 21st August 1874.—Whereas it appears to the Lieutenant-Governor of Bengal that land is required to be taken by Government at the expense of the Durbhunga Municipality for a public purpose, viz. construction of a public Ghaut or landing-place in the Town of Durbhunga, Pergunnah Howlie Durbhunga, Zillah Tirhoot, it is hereby declared that for the above purpose a piece of land measuring, more or less, 18 cottahs 16 dhurs of standard measurement, and bounded on the North by Duktour Chowdharie's house, Gollohara Chutty, on the South by Mohesh Singh's house, the Mosque, and public Road, on the East by the road leading to No. 4 Police Station, and on the West by the river Bagmuttee, is required within the aforesaid Town of Durbhunga.

This declaration is made under the provisions of Section 6 of Act X of 1870 to all whom it may concern.

RIVERS THOMPSON,
Secy. to the Govt. of Bengal.

[Third Publication.]

DECLARATION.

The 12th August 1874.—Whereas it appears to the Lieutenant-Governor of Bengal that land is required to be taken up by the Government at the public expense for a public purpose, viz. for the excavation of a tank in the village of Shyambazar, pergunnah Jehanabad, thana Goghat, district Burdwan, it is hereby declared that for the above purpose a piece of land is required measuring, more or less, 8 beeghas, and bounded on the north by Sridhar Dhurn's dwelling-house, south by Rai Churn Day's dwelling-house, east by Radhai Kolu's and others' dwelling-house, and west by Sitaram Das's and others' dwelling-house.

This declaration is made under the provisions of Section 6 of Act X of 1870 to all whom it may concern.

RIVERS THOMPSON,
Secy. to the Govt. of Bengal.

[Third Publication.]

DECLARATION.

The 15th August 1874.—Whereas it appears to the Lieutenant-Governor of Bengal that land is required to be taken by Government at the public expense for a public purpose, viz. for the construction of a dispensary at Piplee, for pilgrims to Juggernath, in the villages of Siriapoor, talook Pipleenour, and Nayahat, talook Kotesahi, pergunnah Kote Rahang, zillah Pooree, it is hereby declared that for the above purpose a piece of land measuring, more or less, 1 man 16 goonths 2 biswas of local measurement, equal to one acre and 10 poles, and bounded on the north by the ryoti waste land of mouzah Nayahat and the confirmed lakhraj deoter land of the Gramdebti Sri Pullaisooni with a banyan-tree; on the south by the ryoti land of mouzah Nayahat with a banyan-tree, and the cultivated land of that mouzah; on the east by the latter land and the mango-grove in that mouzah belonging to the zemindar of talook Kotesahi; and on the west by the Trunk Road, is required within the aforesaid villages of Siriapoor and Nayahat.

This declaration is made under the provisions of Section 6 of Act X of 1870 to all whom it may concern.

RIVERS THOMPSON,
Secy. to the Govt. of Bengal.

[Third Publication.]

DECLARATION.

The 15th August 1874.—Whereas it appears to the Government of Bengal that the land, particulars of which are noted below, is required for a public purpose, viz. for the police-station of Comercolly, in district Nuddea. it is hereby declared that for the above purpose a plot of land, measuring 2 beeghas and ten cottahs, is required. The land is situated in the district of Nuddea, pergunnah Mohammedshahee, thana Comercolly, village Sherkandi, and is bounded on east and north by the lands of the Eastern Bengal Railway Company and of Debendra Nath Tagore; on the west by the lands of Debendra Nath Tagore; and on the south by the old silk filature moat.

This declaration is made under the provisions of Section 6 of Act X of 1870 to all whom it may concern.

RIVERS THOMPSON.
Secy. to the Govt. of Bengal.

PUBLIC WORKS DEPARTMENT,—BENGAL.

ESTABLISHMENT.

The 26th August 1874.

No. 293.—*Notifications.*—The services of Mr. Lambert, temporary Supervisor, Second Grade, who was deputed to Bengal for relief works, are replaced at the disposal of the Hyderabad Government.

No. 294.—Mr. J. Purdie, Assistant Engineer, Second Grade, joined the late North Bhagulpore district on the 21st July 1874, before noon.

The 27th August 1874.

No. 295.—Mr. C. A. Mills, Assistant Engineer, Second Grade, attached to the First Calcutta Division, passed in the Lower Standard on the 3rd August 1874.

No. 296.—*Leave of Absence.*—Mr. L. F. McLean, Assistant Engineer, Second Grade, late North-Eastern Tirhoot district, now attached to the Purneah Special Division, is allowed privilege leave for one month and twenty-six days under Chapter VI, Section 21, of the Civil Leave Code.

No. 297.—*Transfer.*—Conductor W. J. Herdman, Supervisor, First Grade, from Howrah and Hooghly to the Cuttack and Pooree district.

*Bengal Government, Public Works Department Notification, No. 250, of the 14th July 1874.

No. 298.—*Notifications.*—Baboo Ootum Krisna Sircar, Overseer, First Grade, joined the Burdwan district on the 17th August 1874, before noon, from sick leave granted* to him.

†Bengal Government, Public Works Department Notification, No. 185, of the 30th May 1874.

No. 299.—Baboo Rajendronath Mookerjee, Overseer, Second Grade, joined the 24-Pergunnahs district on the 7th August 1874, afternoon, from sick leave granted† to him.

The 31st August 1874.

No. 300.—*Erratum.*—In Notification No. 275 of the 10th August 1874, opposite the name of Captain J. May, for "G. L. Infantry" read "Bengal Infantry," and for "Fourth Grade" read "Third Grade."

J. E. T. NICOLLS, *Colonel*, R.E.,
Secretary to the Govt. of Bengal, P. W. D.

IRRIGATION.

ESTABLISHMENT.—NOTIFICATIONS.

The 25th August 1874.

No. 314.—*Notification.*—Mr. J. Donovan, who was appointed a Probationary Overseer, First Grade, Soane Circle, in the orders marginally noted, having failed to join his post, his appointment is hereby cancelled

No. 205, dated 14th May 1874.

The 27th August 1874.

No. 315.—*Posting.*—Mr. J. P. Armstrong, Executive Engineer, Third Grade, is posted to the Gunduck Circle.

The 28th August 1874.

No. 316.—*Leave.*—Mr. A. C. C. Rogers, Assistant Engineer, Third Grade, of the Pooree Survey Division, is granted three months' privilege leave on medical certificate under Section 12, Supplement F of the Civil Leave Code.

No. 317.—*Notification.*—Mr. Williamson, Assistant Engineer, First Grade, Arrah Division, passed in the Departmental Standard on the 24th instant.

No. 318.—*Transfer.*—Sergeant G. Austin, Overseer, First Grade, from the Arrah to the Eastern Soane Division, which he joined on the forenoon of the 22nd instant.

No. 319.—*Notification.*—Baboo Tarini Charan Sircar, Overseer, Second Grade, of the Eastern Soane Division, returned to duty from sick leave, granted him in the orders marginally noted, on the forenoon of the 24th instant.

No. 208, dated 18th May 1874.

G. A. SEARLE, *Lieut.-Col.*, S.C.,
for Offg. Joint-Secy. to the Govt. of Bengal, in the P. W. D., Irrigation Branch.

HIGH COURT NOTICES.

Orders by the High Court of Judicature at Fort William in Bengal.

NOTIFICATION.

LEAVE OF ABSENCE.

The 26th August 1874.—Baboo Preo Nath Surmah, First Moonsif of Backergunge, is allowed privilege leave of absence for one month and twenty-seven days from 9th October next, under Section 21, Chapter VI of the Civil Leave Code.

The 27th August 1874.—Baboo Krishna Dhun Chowdhry, Moonsif of Beergunge, in the district of Dinagepore, is allowed privilege leave of absence for the ensuing Dusserah vacation under Section 21, Chapter VI of the Civil Leave Code.

The 31st August 1874.—Baboo Anund Kumar Sarvadhikari, Moonsif of Gungarampore, in the district of Dinagepore, is allowed privilege leave of absence for the ensuing Dusserah vacation under Section 21, Chapter VI of the Civil Leave Code.

Moulvie Enamool Huq, Moonsif of Ghattal, in the district of Midnapore, is allowed privilege leave of absence for the ensuing Dusserah vacation under Section 21, Chapter VI of the Civil Leave Code.

Baboo Mohesh Chunder Roy, Moonsif of Niklee, in the district of Mymensingh, is allowed privilege leave of absence for the ensuing Dusserah vacation under Section 21, Chapter VI of the Civil Leave Code. The Moonsif's Serishtadar will remain in charge of the office during the Moonsif's absence on leave.

Moulvie Sukhauddin Ahmed, late Moonsif of Sherepore, in the district of Mymensingh, and recently transferred as an Additional Moonsif to Dacca, is allowed privilege leave of absence for the ensuing Dusserah vacation, under Section 21, Chapter VI of the Civil Leave Code.

TRANSFER OF MOONSIFS.

The 26th August 1874.—Moulvie Sukhauddin Ahmed, Moonsif of Sherepore, in the district of Mymensingh, is transferred to Dacca as an Additional Moonsif there.

Baboo Dina Bundhoo Roy, L.L., Second Moonsif of Atteah, in the district of Mymensingh, is transferred to Sherepore in that district as Moonsif of that Chowkey.

By order, &c.,

HIGH COURT, the 31st August 1874. H. J. S. COTTON, *Offg. Registrar.*

Circular Orders and Memos. by the High Court of Judicature at Fort William in Bengal.

Circular Memo. No. 18.

Dated Calcutta, the 18th August 1874.

HIGH COURT.
ENGLISH DEPARTMENT.
Civil.

DISTRICT Judges and Judicial Commissioners are requested to allow the Subordinate Judges and Moonsifs under their control to have an opportunity of making observations on the correctness or otherwise of the returns as to costs called for by Circular Memorandum No. 9, dated 4th May 1874.

Circular Order No. 20.

Dated Calcutta, the 13th August 1874.

HIGH COURT.
ENGLISH DEPARTMENT.
Civil.

IN continuation of Circular Order No. 10, dated 7th March 1874, the attention of all District Judges and District Magistrates, as well as of the Subordinate Civil and Criminal Authorities, is drawn to the annexed alterations and additions made by the Court to the Rules drawn up under Clause II, Section 20 and Section 22 of the Court Fees' Act, Act VII of 1870, and published in the *Calcutta Gazette.*

By order of the High Court,

HIGH COURT, the 29th August 1874. H. J. S. COTTON, *Offg. Registrar.*

NOTIFICATION.

THE following alterations and additions made by the High Court to the Rules passed by them under the Court Fees' Act of 1870, having been confirmed by the Lieutenant-Governor of Bengal, and sanctioned by the Governor-General of India in Council, are now published.

The 30th July 1874. H. J. S. COTTON, *Offg. Registrar.*

Alterations and Additions made by the High Court of Judicature at Fort William in Bengal to the Court Fee Rules framed under Clause 2, Section 20 of Act VII of 1870.

The districts of Sylhet, Hazareebagh, Lohardugga, and Manbhoom, are hereby added to the list of districts cited in the margin of Rule VI.

R. COUCH.
F. B. KEMP.
LOUIS S. JACKSON.
J. B. PHEAR.
W. MARKBY.
C. PONTIFEX.
W. AINSLIE.
G. G. MORRIS.
ROMESH CHUNDER MITTER.
W. F. MCDONELL.

Alterations and Additions made by the High Court of Judicature at Fort William in Bengal to the Court Fee Rules framed under Section 22 of Act VII of 1870.

The districts of Fureedpore, Lohardugga, Hazareebagh, and Manbhoom, are hereby added to the first column of the list marginally given in Rule 5, and the words "or have to travel to great distances" are hereby inserted in the same Rule after the words "conveyed by boat."

R. COUCH.
F. B. KEMP.
LOUIS S. JACKSON.
J. B. PHEAR.
W. MARKBY.
C. PONTIFEX.
W. AINSLIE.
G. G. MORRIS.
ROMESH CHUNDER MITTER.
W. F. MCDONELL.

HIGH COURT, the 29th August 1874. H. J. S. COTTON, *Offg. Registrar.*

Sheriff's Office, the 11th August 1874.

NOTICE is hereby given that the Eighth Criminal Sessions of the year 1874 of the High Court of Judicature at Fort William in Bengal, for the Town of Calcutta and Factory of Fort William and the places subordinate thereto, will be holden at the Court-House, in the Town of Calcutta, on Monday, the fourteenth day of September next, at 11 o'clock in the forenoon, and so on from day to day until the said Session be over. And it is hereby proclaimed that all persons who will prosecute any of the prisoners to be brought up for trial at the said Session be then and there to prosecute.

M. RUSTOMJEE, *Sheriff.*

শরিফ আফিস সন ১৮৭৪ সাল ১১ আগষ্ট ।

সকলকে সমাচার দেওয়া যাইতেছে যে সুবে বাঙ্গালার ফোর্ট উইলিয়ম দুর্গের অধীন শহর কলিকাতার ও অন্যান্য স্থানের ফৌজদারী বিচার নিষ্পত্তি জন্য আগামি সন ১৮৭৪ সালের ১৪ সেপ্টেম্বর সোমবার বেলা ১১ ঘটিকার সময় এবং যে পর্য্যন্ত সেশিয়ানের কার্য্য শেষ না হয় প্রতিদিন উক্ত সময়ে কলিকাতার হাই কোর্টের আপন আদালত ঘরে সন ১৮৭৪ সালের অষ্টম ক্রিমিনেল সেশিয়ান বসিবেক, এবং এতদ্দ্বারা প্রচার করা যাইতেছে যে, যে সকল ব্যক্তি কোন কয়েদীর বিরুদ্ধে ফৌজদারী মিছিল করিবেক তাহারা উক্ত স্থানে উক্ত সময়ে হাজির থাকিয়া মোকদ্দমা করে ইতি ।

M. RUSTOMJEE, *Sheriff.*

TREASURY NOTICES.

DEPUTY COLLECTOR BABOO JODUNATH BOSE has been placed in charge of the Shahabad Treasury, and he is authorized to draw bills on other treasuries.

DURGAGATI BANERJEA, *Personal Asst. to the Commissioner.*

DEPUTY COLLECTOR BABOO BORODA KANTA MUZOOMDAR has been placed in charge of Balasore Treasury, and authorized to draw bills on other treasuries.

T. E. RAVENSHAW, *Commissioner.*

COMMR.'S OFFICE, ORISSA DIVN., CUTTACK, the 21st August 1874.

EDUCATIONAL NOTICES.

UNDER Rules 11 and 12 of the Junior Scholarship Rules, promulgated by the Government of Bengal in October 1872, it is hereby notified that a preliminary examination of candidates for Junior Scholarships will be held on the 5th and 6th October next, at the following places in the Patna Division :—

1. Patna Collegiate School.
2. Gya Zillah ,,
3. Arrah ,, ,,
4. Mozufferpore Zillah School.
5. Chuprah ,, ,,

The subjects of examination are—

1. Physical Geography
2. Drawing and Surveying.

The Committee for conducting the examination will consist of the District Education Committee, the Deputy Inspector of Schools, and one or more European and one or two more Native officials whom the Vice-President may select.

The Secretary to the District Committee will make all the necessary arrangements for conducting the examination.

The following gentlemen are to be the examiners, and they will set papers in the subjects mentioned against their names :—

Mr. J. K. Rogers ... ... Physical Geography.
Mr. J. Macnamara ... ... Drawing and Surveying.

Candidates should apply for enlistment to the Secretary to the District Education Committee at least 15 days before the day of examination, with certificates from their teachers and specimens (certified by the teachers) of their survey work and drawing. A fee of one rupee will be required from each candidate for enlistment

DURGA GATI BANERJEA, *Personal Asst. to Commr., for Commissioner.*

The 29th August 1874.

1874.

PHYSICAL GEOGRAPHY AND SURVEY EXAMINATION.

CIRCULAR.

IN accordance with paragraph 10 of the Junior Scholarship Rules promulgated by the Resolution of His Honor the Lieutenant-Governor, dated 5th October 1872, an examination of candidates for Junior Scholarship, who desire to obtain the certificates of qualification in Drawing, Surveying, and Physical Geography, will be held in the Kishnaghur College, Jessore Zillah School, and Senate House, Calcutta, on the 6th October 1874.

2. There will be set one paper in Surveying and Plotting at 10-30, and one paper in Physical Geography at 2, on the same day. Two and a half hours will be allowed for each paper. Specimens of the Survey work and of the Drawings done during the year will be submitted as directed in paragraph 5 below. There will be no separate examination paper set in Drawing.

3. A fee of one rupee will be paid by each candidate to the Head Master of the School to which he belongs; the Head Master will send nominal lists of candidates who have paid the fees to the Inspector of Schools, Presidency Circle, No. 22, Chowringhee Road, on or before the 20th September.

4. The candidates must be furnished with certificates of having paid their fees, and produce them to the Officer in charge of the examination at each centre, in order to be admitted to it. But the Officer in charge may admit any other boys he thinks fit to the examination.

5. Each candidate will deliver in the course of the day (at such time as may be convenient to the Officer in charge of the examination) the specimens of his Survey work and Drawings done during the year. The Officer in charge of the examination will see that each sheet of the specimens submitted is signed by the Head Master of the candidate's school, which will be understood as the Head Master's certificate that the sheet so signed is the genuine work of the candidate.

6. For the Surveying paper, each candidate will be allowed to bring into the examination hall a scale, a ruler, a protractor, and a pair of compasses with pencil leg.

7. The examination at each centre will be superintended by the following officers :—

SENATE HOUSE ... Babu Mahendra Nath Ray, Deputy Inspector of Calcutta.
,, Radhikaprasana Mukerjee, Deputy Inspector of 24-Pergunnahs.
,, Mahendra Nath Datt, a Sub-Inspector of Alipore, and Babu Braja Nath Lahiri.

KISHNAGHUR COLLEGE ,, Rajkrishna Ray Chowdhuri, Deputy Inspector of Schools, Nuddea.

JESSORE SCHOOL ... ,, Jagat Chandra Banerjee, Deputy Inspector of Jessore, and Head Master, Jessore School.

PURULIA ... ... Deputy Inspector and Head Master, Zillah School.
RANCHI ... ... Ditto ditto, ditto.

C. B. CLARKE, M.A., *Offg. Inspr. of Schools, Presidency Circle.*

No. 22, CHOWRINGHEE ROAD, the 26th August 1874.

UNDER orders of the Government of Bengal dated the 5th October 1872, a preliminary examination in Physical Geography, Surveying, and Drawing, of candidates for Junior Scholarships will be held on Monday, the 5th, and Tuesday, the 6th October 1874, at the Government Schools at Monghyr, Bhagulpore, Purneah and Deoghur. Candidates from the Moheshpore and Pakour Aided Schools will have the option of appearing either at Bhagulpore or Deoghur.

Candidates should apply for enlistment to the Secretary to the District School Committee in their respective districts at least one month before the day of examination, and should furnish from the Head-Masters of their schools certificates regarding the specimens of their survey work and drawing. The examination fee of one rupee should be realized by the Head-Masters before granting the certificates.

S. P. CHATTERJEE, *for Offg. Commissioner.*

IN accordance with the Resolution of Government, published in the *Calcutta Gazette* of 7th January 1874, paragraph 26, a special class will be established at the Presidency College for a (4) four months' Course from 15th September to 15th January next, provided 25 candidates enroll themselves for admission before the former date. An entrance fee of Rs. 5, with a monthly fee of Rs. 3, is required to be paid by each candidate on admission. No admission to this special class can be made after the 15th September.

CHARLES H. TAWNEY,
Offg. Principal, Presidency College.

The 22nd August 1874.

CANDIDATES for admission to the special class of the Native Subordinate Civil Service, to be opened on the 15th of September next, are requested to apply to the undersigned before the 10th September, and to furnish certificates showing the number of years they have been in Government employ.

PATNA COLLEGE, the 22nd August 1874. J. W. MCCRINDLE, *Principal.*

THE 6th and 7th of October are the dates fixed for the examination of Candidates for Junior Scholarships, who are prepared to qualify in Physical Geography, Surveying, and Drawing.

The following instructions are issued for the guidance of Masters and Candidates:—

1. Candidates from schools in the districts of Hooghly, Howrah, and Burdwan, will present themselves for examination at the Hooghly Normal School. Candidates from schools in the districts of Midnapore, Beerbhoom, and Bankoora, will present themselves at the Midnapore High School and the respective zillah schools.

2. A fee of one rupee will be paid by each candidate to the Head Master of the School to which he belongs. The Head Master will send a nominal list of candidates who have paid fees to the Inspector of Schools, Western Circle, Chinsurah, before the 10th of September, and will credit the fees collected to the school funds.

3. Each Candidate presenting himself for examination must be provided with a certificate of having paid the prescribed fee, and of having studied twelve months at the school from which he presents himself.

4. Head Masters on or before the 1st of October will despatch to the address of Mr. W. H. Wells, C.E., Chinsurah, in registered covers, specimens of each Candidate's survey work and drawing. Each set of specimens should consist of two sheets of drawing, and three specimens of survey work executed with (1) the chain only, (2) with the compass and plane table, and (3) with field-book and compass. The signatures of the Head Master and Survey Master must be attached to each specimen, and it will be understood that the specimens so signed are the genuine work of the Candidate.

5. For the survey paper each Candidate will be allowed to bring into the examination room a scale, a ruler, a protracter, and a pair of compasses.

6. The examination will commence at 11 A.M. each day, and three hours will be allowed for each paper.

KALI PUDDO MOOKERJEE, *Offg. Persnl. Asst. to Commr., for Commr.*

NOTICE.

SALT Merchants are hereby informed that salt exported from Bombay for Calcutta will in future be packed in bags for removal from the salt pans, and will be reweighed on board the exporting ship; the bags being there emptied and returned to be refilled.

By order of the Board of Revenue, Lower Provinces,

T. B. LANE, *Offg. Collector of Customs.*

CUSTOM HOUSE, CALCUTTA, the 27th August 1874.

NOTIFICATION.

No. 943B.

IT is hereby notified that the Custom House will be open during the Doorga Poojah Holidays for the transaction of business as usual on the following dates :—

October 15th.	October 23rd.
,, 16th, up to 2 P.M.	,, 26th.
,, 22nd.	

Any persons having payments to make on those dates are informed that they must deposit with the Collector of Customs, by noon of October 14th, either a receipt or guarantee from the Bank of Bengal for a specific amount, beyond which credit will not be given to them.

No cash can be received on any account.

A further guarantee will be taken from all merchants, firms, and other persons using the Custom House on the dates in question, that they will each bear such share of the additional expenditure required for keeping open the Custom House on the said dates as may be adjudged by the Collector, the total expenditure required being estimated at about Rs. 2,000.

By order of the Member in Charge,

W. H. GRIMLEY, *Offg. Secretary.*

BOARD OF REVENUE, L. P., FORT WILLIAM, the 1st September 1874.

OPIUM NOTIFICATION.

No. 836B.

NOTICE is hereby given that the Ninth Sale of Opium, the provision of 1872-73, will be held at the Government Opium Sale-room, No. 2, Bankshall Street, on Monday, the 7th September 1874, at 11 A.M., and will comprise 3,750 chests, viz.—

	Chests.
Behar Opium	2,185
Benares ,, ...	1,565
Total	3,750

2. The general conditions of the sale now advertised will be the same as usual; they may be ascertained by reference to the Notification issued on the 8th November 1873, and published in the *Government* and *Exchange Gazettes*, or on personal application at the Office of the Board of Revenue.

3. The latest dates for deposit and clearance will be the 12th and 22nd September, respectively, that is to say, no Bank of Bengal Receipts, Government Promissory Notes, or other Public Securities, that may be tendered for deposit in redemption of Promissory Notes given by purchasers in the Sale-room, will be received after 4 P.M. of Saturday, the 12th September 1874, and no Bank of Bengal Receipts in full payment of lots will be accepted after 4 P.M. of Tuesday, the 22nd September 1874.

4. In addition to the quantity above advertised for sale, the following quantities, more or less, of Behar and Benares Opium will be brought to sale in the present year on or about the dates specified below. The Member in charge of the Opium Department, however, reserves to himself the right of altering these dates, should circumstances render it expedient to do so :—

Dates.	Behar, about Chests.	Benares, about Chests.	Total, about Chests.
On or about Wednesday, 7th Oct. 1874 ...	2,185	1,565	3,750
On or about Friday, 6th Nov. ,, ...	2,185	1,565	3,750
On or about Thursday, 3rd Dec. ,, ...	2,185	1,565	3,750
Total ...	6,555	4,695	11,250

By order of the Member in charge,

W. H. GRIMLEY, *Offg. Secretary.*

BOARD OF REVENUE, L. P., FORT WILLIAM, the 4th August 1874.

OPIUM NOTIFICATION.

No. 915B.

NOTICE is hereby given that the Tenth Sale of Opium, the provision of 1872-73, will be held at the Government Opium Sale-Room, No. 2, Bankshall Street, on Friday, the 2nd October 1874, at 11 A.M., and will comprise 3,750 chests, viz.—

	Chests.
Behar Opium	2,185
Benares „	1,565
Total ...	3,750

2. The general conditions of the sale now advertised will be the same as usual; they may be ascertained by reference to the Notification issued on the 8th November 1873, and published in the *Government* and *Exchange Gazettes*, or on personal application at the Office of the Board of Revenue.

3. The latest date for deposit will be the 7th, and that for clearance, owing to the intervention of the Doorga Poojah Holidays, will be the 28th October 1874, that is to say, no Bank of Bengal Receipts, Government Promissory Notes, or other public Securities, that may be tendered for deposit in redemption of Promissory Notes given by purchasers in the Sale-room, will be received after 4 P.M. of Wednesday the 27th October 1874, and no Bank of Bengal Receipts in full payment of lots will be accepted after 4 P.M. of Wednesday, the 28th October 1874.

4. In addition to the quantity above advertised for sale, the following quantities, more or less, of Behar and Benares Opium will be brought to sale in the present year on or about the dates specified below. The Member-in-Charge of the Opium Department, however, reserves to himself the right of altering these dates, should circumstances render it expedient to do so:—

DATES.		Behar, about Chests.	Benares, about Chests.	Total, about Chests.
On or about Friday,	6th November 1874 ...	2,185	1,565	3,750
On or about Thursday,	3rd December „ ..	2,185	1,565	3,750
	Total ...	4,370	3,130	7,500

By order of the Member-in-Charge,

W. H. GRIMLEY, *Offg. Secretary.*

BOARD OF REVENUE, L. P., FORT WILLIAM, the 25th August 1874.

The Calcutta Gazette.

WEDNESDAY, SEPTEMBER 2, 1874.

PART II.

Advertisements.

[N.B.—Advertisements, Notices, &c., intended for insertion in this part of the Gazette, cannot be received after Noon on Monday.]

NOTICE is hereby given that the undermentioned plots of land, no longer required by the Government, situated in the district of Patna, will be put up to sale at the Collector's Office at Bankipore at 12 o'clock on Monday, the 7th September 1874, corresponding with 23rd Bhadro 1281 *B.S.*

The purchasers of these plots will be subject to the following conditions:—

1st.—If the amount of purchase-money does not exceed Rs. 100, the whole amount to be paid down at once.

2nd.—If the amount of purchase-money exceeds Rs. 100, one-fourth of the amount bid to be immediately deposited. If the balance be not paid by noon of the fifteenth day after the sale, reckoning the day of sale as one, or if that day be a close holiday, then by noon of the first succeeding office day, the sale to be cancelled, the sum deposited being forfeited to Government, and the estate to be again put up for sale at the risk of the defaulting purchaser after issue of advertisement, as in the case of original sale.

3rd.—The plots will be sold revenue-free to the highest bidders.

4th.—The purchasers shall be put in possession on receipt of the orders of the Collector confirming the sales. But such possession shall be liable to be disturbed in case the final sanction of the Member of the Board of Revenue in charge should not be accorded to the proceedings.

Consecutive Lot Number.	Name of Zillah.	Pergunnah and Mouzah.	Number of mile on which the land is situate.	Situated on which side of the Railway.	Approximate area in beeghas and acres.		Land excluded from sale from each lot.		Commencement and termination of lot.	Boundaries of lot.
					B. C. C.	A. R. P.	Reasons for exclusion.	A. R. P.		
175	Patna ...	Pergunnah Gyaspore, Mouzah Bukhtiarpore.	375	South ...	3 7 0	1 0 17	.....	.....	Commences at the end of mile 374 as per plan and terminates on 1,250 feet of mile 375.	North—By railway fencing. South—By zemindaree land. East—By end of mile 374, as per plan. West—By village road.
176	ditto ...	ditto ...	375	North ...	3 7 4	1 0 18	.....	.....	ditto ...	North—By zemindaree land. South—By railway fencing. East—By end of mile 374, as per plan. West—By village road.
177	ditto ...	Pergunnah Gyaspore, Mouzah Rawoyas.	375	South ...	6 1 0	2 0 0	.....	.....	Commences on 1,300 feet of mile 375, and terminates on 3,100 feet of same, as per plan.	North—By railway fencing. South—By zemindaree land. East—By village road. West—By nullah.
178	ditto ...	ditto ...	375	North ...	6 13 8	2 0 33	.....	.....	ditto ...	North—By zemindaree land. South—By railway fencing. East—By village road. West—By nullah.
179	ditto ...	Pergunnah Gyaspore, Mouzahs Seemree and Borearpore.	375	South ...	9 12 8	3 0 29	.....	.....	Commences on 3,130 feet of mile 375, and terminates at the end of same, as per plan.	North—By railway fencing. South—By zemindaree land. East—By nullah. West—By end of mile 375, as per plan.
180	ditto ...	ditto ...	375	North ...	9 13 4	3 0 31	Occupied by roads and nullahs.	0 0 19	ditto ...	North—By zemindaree land. South—By railway fencing. East—By nullah. West—By end of mile 375, as per plan.
181	ditto ...	Pergunnahs Gyaspore and Bhimpore, Mouzahs Borearpore, Dedour, and Chumpapore.	376	South ..	11 1 0	3 2 25	.....	.....	Commences at the end of mile 375, as per plan, and terminates on 3,640 feet of mile 376.	North—By railway fencing. South—By zemindaree land. East—By end of mile 375, as per plan. West—By railway level crossing.
182	ditto ...	ditto ...	376	North ...	11 12 4	3 3 14	.....	.....	ditto ...	North—By zemindaree land. South—By railway fencing. East—By end of mile 375, as per plan. West—By railway level crossing.

183	ditto ...	Pergunnahs Gyaspore and Bhimpore, Mouzahs Shaikh Mahomedpore, Chumpapore, and Ghosebaree.	376	South ...	4 9 0	1 1 36	.....	.....	Commences on 3,680 feet of mile 376, and terminates at the end of same, as per plan.	North—By railway fencing. South—By zemindaree land. East—By railway level crossing. West—By end of mile 376, as per plan.
184	ditto ...	ditto ...	376	North ...	5 2 0	1 2 30	Occupied by road common to lots 181, 182, 183, and 184.	0 0 5	ditto ...	North—By zemindaree land. South—By railway fencing. East—By railway level crossing. West—By end of mile 376, as per plan.
185	ditto ...	Pergunnah Bhimpore, Mouzahs Ghosebaree.	377	South ...	8 4 6	2 2 35	.....	.....	Commences at the end of mile 376, as per plan, and terminates on 2,640 feet of mile 377.	North—By railway fencing. South—By zemindaree land East—By end of mile 376, as per plan West—By eastern boundary of lot 187.
186	ditto ...	ditto ...	377	North ...	8 8 0	2 3 4	.....	.....	ditto ..	North—By zemindaree land. South—By railway fencing. East—By end of mile 376, as per plan. West—By eastern boundary of lot 188.
187	ditto ...	ditto ...	377	South ...	7 15 0	2 2 10	.....	.....	Commences on 2,640 feet of mile 377, and terminates at the end of same, as per plan.	North—By railway fencing. South—By zemindaree land. East—By western boundary of lot 185. West—By end of mile 377, as per plan.
188	ditto ...	ditto ...	377	North ...	7 18 0	2 2 18	.....	.....	ditto ...	North—By zemindaree land. South—By railway fencing. East—By western boundary of lot 186. West—By end of mile 377, as per plan.
189	ditto ...	Pergunnah Bhimpore, Mouzahs Mogulpore and Doma.	378	South ...	9 2 0	3 0 1	.....	.....	Commences at the end of mile 377, as per plan, and terminates on 3,000 feet of mile 378.	North—By railway fencing. South—By zemindaree land. East—By end of mile 377, as per plan. West—By boundary of village Salimpore.
190	ditto ...	ditto ..	378	North ...	9 3 0	3 0 4	.....	.....	ditto ...	North—By zemindaree land. South—By railway fencing. East—By end of mile 377, as per plan. West—By boundary of village Salimpore.
191	ditto ...	Pergunnah Bhimpore, Mouzah Salimpore.	378	South ...	6 5 0	2 0 11	.....	.....	Commences on 3,000 feet of mile 378, and terminates at the end of same, as per plan.	North—By railway fencing. South—By zemindaree land. East—By boundary of village Doma. West—By end of mile 378, as per plan.
192	ditto ...	ditto ...	378	North ...	6 6 4	2 0 14	Occupied by level crossing.	0 0 5	ditto ..	North—By zemindaree land. South—By railway fencing. East—By boundary of village Doma. West—By end of mile 378, as per plan.
193	ditto ...	Pergunnah Bhimpore, Mouzahs Salimpore, Beeheeta, and Beedheepore.	379	South ...	7 18 0	2 2 18	.....	.....	Commences at the end of mile 378, as per plan, and terminates on 2,640 feet of mile 379.	North—By railway fencing. South—By zemindaree land. East—By end of mile 378, as per plan. West—By eastern boundary of lot 195.
194	ditto ...	Pergunnah Bhimpore, Mouzahs Salimpore, Beeheeta and Beedheepore.	379	North ...	7 19 8	2 2 22	.....	.....	Commences at the end of mile 378, as per plan, and terminates on 2,640 feet of mile 379.	North—By zemindaree land. South—By railway fencing. East—By end of mile 378, as per plan. West—By eastern boundary of lot 196.
195	ditto ...	Pergunnah Bhimpore, Mouzah Beedheepore.	379	South ...	8 18 12	2 3 33	.....	.....	Commences on 2,640 feet of mile 379, and terminates at the end of same, as per plan.	North—By railway fencing. South—By zemindaree land. East—By western boundary of lot 193. West—By end of mile 379 as per plan.
196	ditto ...	ditto ...	379	North ...	9 2 0	3 0 1	Occupied by level crossing.	0 0 6	ditto ...	North—By zemindaree land. South—By railway fencing. East—By western boundary of lot 194. West—By end of mile 379 as per plan.
197	ditto ...	Pergunnah Bhimpore, Mouzahs Beedheepore and Sherepore.	380	South ...	10 17 4	3 2 15	.....	.....	Commences at the end of mile 379, as per plan, and terminates on 2,450 feet of mile 380.	North—By railway fencing. South—By zemindaree land. East—By end of mile 379, as per plan. West—By village road.

Consecutive Lot Number.	Name of Zillah.	Pergunnah and Mouzah.	Number of mile on which the land is situate.	Situated on which side of the Railway.	Approximate area in beeghas and acres.		Land excluded from sale from each lot.		Commencement and termination of lot.	Boundaries of lot.
					B. C. C.	A. R. P.	Reasons for exclusion.	A. R. P.		
198	Patna ...	Pergunnah Bhimpore, Mouzahs Beedheepore and Sharepore.	380	North ...	11 2 0	3 2 27	.....	.....	Commences at the end of mile 379, as per plan, and terminates on 2,450 feet of mile 380.	North—By zemindaree land. South—By railway fencing. East—By end of mile 379, as per plan. West—By village road.
199	ditto ...	Pergunnah Bhimpore, Mouzahs Rampore, Dureapore, Bahadoorpore, and Mahomed Syudpore.	380	South ...	13 6 0	4 1 24	.....	.....	Commences on 2,470 feet of mile 380, and terminates at the end of same, as per plan.	North—By railway fencing. South—By zemindaree land. East—By village road. West—By end of mile 380, as per plan.
200	ditto ...	ditto ...	380	North ...	14 10 0	4 3 7	Occupied by road common to lots 197, 198, 199, and 200.	0 0 5	ditto ...	North—By zemindaree land. South—By railway fencing. East—By village road. West—By end of mile 380, as per plan.
201	ditto ...	Pergunnah Bhimpore, Mouzahs Mahomed Syudpore and Chuckcheetoo.	381	South ...	9 16 0	3 0 39	.....	.....	Commences at the end of mile 380, as per plan, and terminates on 2,875 feet of mile 381	North—By railway fencing. South—By zemindaree land. East—By end of mile 380, as per plan. West—By zemindaree land.
202	ditto ...	ditto ...	381	North ...	14 12 0	4 3 12	.....	.....	ditto ..	North—By zemindaree land. South—By railway fencing. East—By end of mile 380, as per plan. West—By railway level crossing.
203	ditto ...	Pergunnah Bhimpore, Mouzahs Chukcheetoo, Hadyakpore, and Majhooly.	381	South ...	8 0 0	2 2 23	.....	.....	Commences on 2,820 feet of mile 381, and terminates at the end of same, as per plan.	North—By railway fencing. South—By zemindaree land. East—By ditto. West—By end of mile 381, as per plan.
204	ditto ...	Pergunnah Bhimpore, Mouzahs Hadyakpore and Majhooly.	381	North ...	7 0 0	2 1 10	Occupied by road ...	0 0 8	Commences on 2,925 feet of mile 381, and terminates at the end of same, as per plan.	North—By zemindaree land. South—By railway fencing. East—By railway level crossing. West—By end of mile 381, as per plan.
205	ditto ...	Pergunnah Bhimpore, Mouzahs Majhooly and Gyaspore.	382	South ...	4 3 0	1 1 20	.....	.....	Commences at the end of mile 381, as per plan, and terminates on 1,275 feet of mile 382.	North—By railway fencing. South—By zemindaree land. East—By end of mile 381, as per plan. West—By village road.
206	ditto ...	ditto ...	382	North ...	4 5 0	1 1 25	.....	.....	ditto ..	North—By zemindaree land. South—By railway fencing. East—By end of mile 381, as per plan. West—By village road.
207	ditto ...	Pergunnah Bhimpore, Mouzahs Majhooly and Rocoonporah.	382	South ...	7 4 0	2 1 21	.....	.....	Commences on 1,330 feet of mile 382, and terminates on 3,205 feet of same, as per plan.	North—By railway fencing. South—By zemindaree land. East—By village road. West—By ditto.
208	ditto ...	ditto ...	382	North ...	7 5 0	2 1 24	.....	.....	ditto ...	North—By zemindaree land. South—By railway fencing. East—By village road. West—By ditto.
209	ditto ...	Pergunnah Bhimpore, Mouzahs Rocoonporah and Shahpore Bahapore.	382	South ...	6 1 0	2 0 0	.....	.....	Commences on 3,250 feet of mile 382, and terminates at the end of same, as per plan.	North—By railway fencing. South—By zemindaree land. East—By village road. West—By end of mile 382, as per plan.
210	ditto ...	ditto ...	382	North ...	6 0 0	1 3 37	.....	.....	ditto ..	North—By zemindaree land. South—By railway fencing. East—By village road. West—By end of mile 382, as per plan.

211	ditto ...	Pergunnah Bhimpore, Mouzahs Shahpore Bahapore and Munsoorpore.	383	South ...	6 3 12	2 0 7	.....	.....	Commences at the end of mile 382, as per plan, and terminates on 2,250 feet of mile 383.	North—By railway fencing. South—By zemindaree land. East—By end of mile 382, as per plan. West—By eastern boundary of lot 213.
212	ditto ...	ditto ...	383	North ...	6 4 8	2 0 9	.....	.....	ditto ...	North—By zemindaree land. South—By railway fencing. East—By end of mile 382, as per plan. West—By eastern boundary of lot 214.
213	ditto ...	Pergunnah Bhimpore, Mouzahs Monsoompore, Mirzapore, and Jahangirpore.	383	South ...	5 0 0	1 2 25	.....	.....	Commences on 2,250 feet of mile 383, and terminates on 4,000 feet of same, as per plan.	North—By railway fencing. South—By zemindaree land. East—By western boundary of lot 211. West—By village road.
214	ditto ...	ditto ...	383	North ...	4 18 8	1 2 21	.....	.....	ditto ...	North—By zemindaree land. South—By railway fencing. East—By western boundary of lot 212. West—By village road.
215	ditto ...	Pergunnah Bhimpore, Mouzah Safeepore.	383	South ...	4 12 4	1 2 4	.....	.....	Commences on 4,025 feet of mile 383, and terminates at end of same, as per plan.	North—By railway fencing. South—By zemindaree land. East—By village road. West—By end of mile 383, as per plan.
216	ditto ...	ditto ...	383	North ...	4 12 8	1 2 5	Occupied by roads ...	0 0 8	ditto ...	North—By zemindaree land. South—By railway fencing. East—By village road. West—By end of mile 383, as per plan.
217	ditto ...	Pergunnahs Bhimpore and Bycutpore, Mouzahs Safeepore, Jahelchuck, and Bykutpore.	384	South ...	7 15 0	2 2 10	.....	.....	Commences at the end of mile 383, as per plan, and terminates on 2,100 feet of mile 384.	North—By railway fencing. South—By zemindaree land. East—By end of mile 383, as per plan. West—By eastern boundary of lot 219.
218	ditto ...	ditto ...	384	North ...	7 15 0	2 2 10	.....	.....	ditto ...	North—By zemindaree land. South—By railway fencing. East—By end of mile 383, as per plan. West—By eastern boundary of lot 220.
219	ditto ...	Pergunnahs Bhimpore and Bykutpore, Mouzahs Bykutpore, Puckneachuck, and Samdanychuk.	384	South ...	12 8 0	4 0 16	.....	.....	Commences on 2,100 feet of mile 384, and terminates at the end of same, as per plan.	North—By railway fencing. South—By zemindaree land. East—By western boundary of lot 217. West—By end of mile 384, as per plan.
220	ditto ...	ditto ...	384	North ...	12 8 0	4 0 16	.....	.....	ditto ...	North—By zemindaree land. South—By railway fencing. East—By western boundary of lot 218. West—By end of mile 384, as per plan.
221	ditto ...	Pergunnah Bykutpore, Mouzahs Samdanychuck, Ahmedpore, Nowada, and Chotanowada.	385	South ...	10 4 0	3 1 20	.....	.....	Commences at the end of mile 384, as per plan, and terminates on 2,850 feet of mile 385.	North—By railway fencing. South—By zemindaree land. East—By end of mile 384, as per plan. West—By eastern boundary of lot 223.
222	ditto ...	ditto ...	385	North ...	10 2 0	3 1 14	.....	.....	ditto ...	North—By zemindaree land. South—By railway fencing. East—By end of mile 384, as per plan. West—By eastern boundary of lot 224.
223	ditto ...	Pergunnah Bykutpore, Mouzahs Bykutpore, Chotanowada, and Kultonna.	385	South ...	9 7 0	3 0 15	.....	.....	Commences on 2,850 feet of mile 385, and terminates at the end of same, as per plan.	North—By railway fencing. South—By zemindaree land. East—By western boundary of lot 221. West—By end of mile 385, as per plan.
224	ditto ...	ditto ...	385	North ...	9 7 0	3 0 15	.....	.....	ditto ..	North—By zemindaree land. South—By railway fencing. East—By western boundary of lot 222. West—By end of mile 385, as per plan.
225	ditto ...	Pergunnah Bhimpore, Mouzahs Kultonna and Hurdaspore.	386	South ...	12 16 0	4 0 37	.....	.....	Commences at the end of mile 385, as per plan, and terminates on 2,800 feet of mile 386.	North—By railway fencing. South—By zemindaree land. East—By end of mile 385, as per plan. West—By village road.

Consecutive Lot Number.	Name of Zillah.	Pergunnah and Mouzah.	Number of mile on which the land is situate.	Situated on which side of the Railway.	Approximate area in beeghas and acres.		Land excluded from sale from each lot.		Commencement and termination of lot.	Boundaries of lot.
					B. C. C.	A. R. P.	Reasons for exclusion.	A. R. P.		
226	Patna ...	Pergunnah Bhimpore, Mouzahs Kultonna and Hurdaspore.	386	North ...	12 16 0	0 0 37	.....	.....	Commences at the end of mile 385, as per plan, and terminates on 2,800 feet of mile 386	North—By zemindaree land. South—By railway fencing. East—By end of mile 385, as per plan. West—By village road.
227	ditto ...	Pergunnah Bhimpore, Mouzahs Hurdaspore and Ensuffpore.	386	South ...	10 19 0	3 2 19	.....	.....	Commences on 2,830 feet of mile 386, and terminates at the end of same, as per plan.	North—By railway fencing. South—By zemindaree land. East—By village road. West—By end of mile 386, as per plan.
228	ditto ...	ditto ...	386	North ...	10 19 0	3 2 19	.....	.....	ditto ...	North—By zemindaree land. South—By railway fencing. East—By village road. West—By end of mile 386, as per plan.
229	ditto ...	Pergunnahs Bhimpore and Gyaspore, Mouzahs Ensuffpore, Khulcheepore, Koartan, and Momenpore.	387	South ...	14 1 0	4 2 23	.....	.....	Commences at the end of mile 386, as per plan, and terminates on 2,730 feet of mile 387.	North—By railway fencing. South—By zemindaree land. East—By end of mile 386, as per plan. West—By village road.
230	ditto ..	ditto ...	387	North ...	14 1 0	4 2 23	.....	.....	ditto ..	North—By zemindaree land. South—By railway fencing. East—By end of mile 386, as per plan. West—By village road.
231	ditto ...	Pergunnahs Bhimpore and Gyaspore, Mouzahs Momenpore and Roypoora.	387	South ...	12 15 0	4 0 35	.....	.....	Commences on 2,760 feet of mile 387, and terminates at the end of same, as per plan.	North—By railway fencing. South—By zemindaree land. East—By village road. West—By end of mile 387, as per plan.
232	ditto ...	ditto ...	387	North ...	12 15 0	4 0 35	Occupied by road ...	0 0 11	ditto ..	North—By zemindaree land. South—By railway fencing. East—By village road. West—By end of mile 387, as per plan.
233	ditto ...	Pergunnah Gyaspore, Mouzah Roypoora.	388	South ...	16 8 0	5 1 28	.....	.....	Commences at the end of mile 387, as per plan, and terminates on 3,100 feet of mile 388.	North—By railway fencing. South—By zemindaree land. East—By end of mile 387, as per plan. West—By village road.
234	ditto ...	ditto ...	388	North ...	16 8 0	5 1 28	.....	.....	ditto ...	North—By zemindaree land. South—By railway fencing. East—By end of mile 387, as per plan. West—By village road.
235	ditto ...	ditto ...	388	South ...	10 0 0	3 1 9	.....	.....	Commences on 3,160 feet of mile 388, and terminates at the end of same, as per plan.	North—By railway fencing. South—By zemindaree land. East—By village road. West—By end of mile 388, as per plan.
236	ditto ...	ditto ...	388	North ...	10 10 0	3 1 36	Retained by Railway Company. Occupied by roads ...	0 0 30 0 1 20	ditto ..	North—By zemindaree land. South—By railway fencing. East—By village road. West—By end of mile 388 as per plan.
237	ditto ...	Pergunnahs Sandah and Azimabad, Mouzah Daryapore.	389	North ...	4 10 0	1 1 38	.....	.....	Commences at the end of mile 388, as per plan, and terminates on 900 feet of mile 389.	North—By zemindaree land. South—By railway fencing. East—By end of mile 388 as per plan. West—By land retained by the Railway Co.
238	ditto ...	Pergunnahs Sandah and Azimabad, Mouzahs Monsoompore, Koortha, and Gobindpore.	389	South ...	9 15 0	3 0 36	.....	.....	Commences on 3,330 feet of mile 389, and terminates at the end of same, as per plan.	North—By railway fencing. South—By zemindaree land. East—By Futwah station land. West—By end of mile 389, as per plan.

239	ditto ...	ditto ...	389	North ...	3 9 0	1 0 23	Retained by Railway Company. Occupied by road ...	5 1 16 0 0 27	Commences on 4,500 feet of mile 389, and terminates at the end of same, as per plan.	North—By zemindaree land. South—By railway fencing. East—By land retained by the Railway Co. West—By end of mile 389, as per plan.
240	ditto ...	Pergunnah Azimabad, Mouzah Gobindpore.	390	South ...	9 12 4	3 0 29	.....	.....	Commences at the end of mile 389 as per plan, and terminates on 2,110 feet of mile 390.	North—By railway fencing. South—By zemindaree land. East—By end of mile 389 as per plan. West—By river Poonpoon.
241	ditto ...	ditto ...	390	North ...	9 12 4	3 0 29	.....	.....	ditto ...	North—By zemindaree land. South—By railway fencing. East—By end of mile 389, as per plan. West—By river Poonpoon.
242	ditto ...	Pergunnah Azimabad, Mouzahs Khodabukshpore & Khederpore.	390	South ...	9 18 8	3 1 5	Retained by the railway company for protection of bridge.	1 0 32	Commences on 2,420 feet of mile 390, and terminates at the end of same, as per plan.	North—By railway fencing. South—By zemindaree land. East—By river Poonpoon. West—By end of mile 390, as per plan.
243	ditto ...	ditto ...	390	North ...	13 11 0	4 1 37	.....	.....	ditto ..	North—By zemindaree land. South—By railway fencing. East—By river Poonpoon. West—By end of mile 390, as per plan.
244	ditto ...	Pergunnah Azimabad, Mouzahs Khederpoor and Monjebpore.	391	South ...	10 15 2	3 2 9	.....	.....	Commences at the end of mile 390, as per plan, and terminates on 2,200 feet of mile 391.	North—By railway fencing. South—By zemindaree land. East—By end of mile 390, as per plan. West—By eastern boundary of lot 246.
245	ditto ...	ditto ...	391	North ..	11 16 4	3 3 25	.....	.....	Commences at the end of mile 390, as per plan, and terminates on 2,420 feet of mile 391.	North—By zemindaree land. South—By railway fencing. East—By end of mile 390, as per plan. West—By eastern boundary of lot 247.
246	ditto ...	Pergunnah Azimabad, Mouzahs Monjebpoor and Jatooley.	391	South .	11 0 6	3 2 23	Proposed to be retained by the railway company.	1 2 15	Commences on 2,470 feet of mile 391, and terminates at the end of same, as per plan.	North—By railway fencing. South—By zemindaree land. East—By western boundary of lot 244. West—By end of mile 391, as per plan.
247	ditto ...	ditto ...	391	North ...	14 15 12	4 3 22	Occupied by road ..	0 0 13	Commences on 2,420 feet of mile 391, and terminates at the end of same, as per plan.	North—By zemindaree land. South—By railway fencing. East—By western boundary of lot 245. West—By end of mile 391, as per plan.
248	ditto ...	Pergunnah Azimabad, Mouzah Jatooley.	392	South ...	11 12 0	3 3 14	....	.. ...	Commences at the end of mile 391, as per plan, and terminates on 2,450 feet of mile 392.	North—By railway fencing. South—By zemindaree land. East—By end of mile 391, as per plan. West—By village road.
249	ditto ...	ditto ...	392	North ...	11 12 0	3 3 14	.....	.. ...	ditto ...	North—By zemindaree land. South—By railway fencing. East—By end of mile 391, as per plan. West—By village road.
250	ditto ...	ditto ...	392	South ...	11 10 6	3 3 9	Proposed to be retained by the railway company.	0 2 25	Commences on 2,480 feet of mile 392, and terminates at the end of same, as per plan.	North—By railway fencing. South—By zemindaree land. East—By village road. West—By end of mile 392 as per plan.
251	ditto ...	ditto ...	392	North ...	12 15 0	4 0 35	Occupied by branch line to river bank. Occupied by village roads.	0 0 37 0 0 6	Commences on 2,480 feet of mile 392, and terminates on 5,080 feet of same, as per plan.	North—By zemindaree land. South—By railway fencing. East—By village road West—By land occupied by branch line to river Ganges.
252	ditto ...	Pergunnah Azimabad, Mouzahs Jatooley and Mukdoompoor.	393	South ...	11 18 6	3 3 31	Proposed to be retained by railway company.	0 2 9	Commences at the end of mile 392, as per plan, and terminates on 3,500 feet of mile 393.	North—By railway fencing. South—By zemindaree land. East—By end of mile 392, as per plan. West—By village road.
253	ditto ...	ditto ...	393	North ...	12 14 0	4 0 32	.....	.. ..	Commences on 350 feet of mile 393, and terminates on 3,370 feet of same, as per plan.	North—By zemindaree land. South—By railway fencing. East—By land occupied by branch line to river bank. West—By village road

Consecutive Lot Number.	Name of Zillah.	Pergunnah and Mouzah.	Number of mile on which the land is situate.	Situated on which side of the Railway.	Approximate area in beeghas and acres.		Land excluded from sale from each lot.		Commencement and termination of lot.	Boundaries of lot.
					B. C. C.	A. R. P.	Reasons for exclusion.	A. R. P.		
254	Patna ...	Pergunnah Azimabad, Mouzah Mukdoompoor.	393	South ..	11 9 0	3 3 6	.....	.....	Commences on 3,475 feet of mile 393, and terminates at the end of same, as per plan.	North—By railway fencing. South—By zemindaree land. East—By village road. West—By end of mile 393, as per plan.
255	ditto ...	ditto ...	393	North ...	7 6 0	2 1 26	Occupied by branch line to river bank.	0 1 24	Commences on 3,350 feet of mile 393, and terminates at the end of same, as per plan.	North—By zemindaree land. South—By railway fencing. East—By village road. West—By end of mile 393, as per plan.
256	ditto ...	Pergunnah Azimabad, Mouzahs Mukdoompoor, Akburpoor, and Doulutpoor.	394	South ...	23 14 8	7 3 15	.....	.....	Commences at the end of mile 393, as per plan, and terminates on 2,010 feet of mile 394.	North—By railway fencing. South—By zemindaree land. East—By end of mile 393, as per plan. West—By eastern boundary of lot 258.
257	ditto ...	ditto ...	394	North ...	9 9 0	3 0 20	.....	.....	Commences at the end of mile 393, as per plan, and terminates on 2,060 feet of mile 394.	North—By zemindaree land. South—By railway fencing. East—By end of mile 393, as per plan. West—By eastern boundary of lot 259.
258	ditto ...	Pergunnah Azimabad, Mouzahs Doulutpoor, Ashokpoor and Noseerpoor.	394	South ...	19 13 10	6 2 1	.....	.....	Commences on 2,010 feet of mile 394, and terminates on 3,650 feet of same, as per plan.	North—By railway fencing. South—By zemindaree land. East—By western boundary of lot 256. West—By eastern boundary of lot 260.
259	ditto ...	ditto ...	394	North ...	6 16 0	2 1 0	.....	.....	Commences on 2,060 feet of mile 394, and terminates on 3,700 feet of same, as per plan.	North—By zemindaree land. South—By railway fencing. East—By western boundary of lot 257. West—By eastern boundary of lot 261.
260	ditto ...	Pergunnah Azimabad, Mouzah Noseerpoor.	394	South ...	16 3 4	5 1 15	.....	.....	Commences on 3,650 feet of mile 394, and terminates at the end of same, as per plan.	North—By railway fencing. South—By zemindaree land. East—By western boundary of lot 258. West—By end of mile 394, as per plan.
261	ditto ...	ditto ...	394	North ...	6 10 0	2 0 24	Proposed to be retained by the railway company.	1 2 32	Commences on 3,700 feet of mile 394, and terminates at the end of same, as per plan.	North—By zemindaree land. South—By railway fencing. East—By western boundary of lot 259. West—By end of mile 394, as per plan.
262	ditto ...	Pergunnah Azimabad, Mouzahs Noseerpoor, Abdoor Ruhmanpoor.	395	South ...	15 4 14	5 0 6	Proposed to be retained by the railway company.	0 0 31	Commences at the end of mile 394 as per plan, and terminates on 2,450 feet of mile 395.	North—By railway fencing. South—By zemindaree land. East—By end of mile 394, as per plan. West—By village road.
263	ditto ...	ditto ...	395	North ...	11 7 12	3 3 2	.....	.....	ditto ...	North—By zemindaree land. South—By railway fencing. East—By end of mile 394, as per plan. West—By village road.

264	ditto ...	Pergunnah Azimabad, Mouzahs Sumby, Shahdara and Begumbagh.	395	South ...	7 5 4	2 1 24	.....	.....	Commences on 2,480 feet of mile 395, and terminates on 4,010 feet of same, as per plan.	North—By railway fencing. South—By zemindaree land. East—By village road. West—By ditto.
265	ditto ...	Pergunnah Azimabad, Mouzahs Sumby, Shahdara, and Begambagh.	395	North ...	7 3 4	2 1 19	.....	.....	Commences on 2,480 feet of mile 395, and terminates on 4,010 feet of same, as per plan.	North—By zemindaree land. South—By railway fencing. East—By village road. West—By ditto.
266	ditto ...	Pergunnah Azimabad, Mouzahs Nowabbagh and Azumchuck.	395	South ...	4 12 0	1 2 3	.....	.....	Commences on 4,070 feet of mile 395, and terminates at the end of same, as per plan.	North—Partly by footpath along the outer boundary of Class A land, and partly by railway fencing. South—By zemindaree land. East—By village road. West—By end of mile 395, as per plan.
267	ditto ...	ditto ...	395	North ...	9 17 0	3 1 1	.....	.....	Commences on 4,080 feet of mile 395, and terminates on 5,230 feet of same, as per plan.	North—By zemindaree land. South—By railway fencing. East—By village road. West—By zemindaree land.
268	ditto ...	Pergunnah Azimabad, Mouzahs Azumchuck, Morarpoor, Nogra, and Saberchuck.	396	South ...	17 0 0	5 2 19	.....	.....	Commences at the end of mile 395, and terminates on 3,350 feet of mile 396.	North—By railway fencing. South—By zemindaree land. East—By end of mile 395, as per plan. West—By public road.
269	ditto ..	Pergunnah Azimabad, Mouzah Dabaychuck.	396	North ...	1 7 0	0 1 32	.....	.....	Commences on 140 feet of mile 396, and terminates on 450 feet of same, as per plan.	North—By zemindaree land. South—By railway fencing. East—By zemindaree land. West—By ditto.
270	ditto ...	Pergunnah Azimabad, Mouzahs Nogra and Saberchuk.	396	North ...	12 3 0	4 0 3	.....	.....	Commences on 700 feet of mile 396, and terminates on 2,925 feet of same, as per plan.	North—By zemindaree land. South—By railway fencing. East—By village road. West—By fencing of Patna branch line.
271	ditto ...	Pergunnah Azimabad, Mouzahs Saberchuck and Nakas.	396A.	East ..	5 17 4	1 3 30	.....	.....	Commences on 550 feet from junction to 2,300 feet from same.	North—By railway level crossing. South—By zemindaree land. East—By ditto. West—By railway fencing.
272	ditto, (Branch Line.)	Pergunnah Azimabad, Mouzah Nakas.	396A.	East ..	0 7 8	0 0 20	Previously transferred to A.	2 0 4	A triangular plot of land situate on the east of the Good's Station.	North—By railway fencing. South—By zemindaree land. East—By ditto. West—By railway fencing.
273	ditto, (Main Line.)	Pergunnah Azimabad, Mouzah Lodeekatra.	397	South ...	1 13 14	0 2 8	Occupied by siding and proposed to be retained by the Railway Company.	1 3 16	Commences on 1,260 feet of mile 397, and terminates on 1,840 feet of same, as per plan.	North—By railway fencing. South—By zemindaree land. East—By Class A land. West—By zemindaree land.
274	ditto ...	Pergunnah Azimabad, Mouzah Hurnahatolah.	397	North ...	0 13 0	0 0 35	Occupied by road ...	0 0 2	Commences on 2,060 feet of mile 397, and terminates on 2,360 feet of same, as per plan.	North—By zemindaree land. South—By railway fencing. East—By zemindaree land. West—By ditto.
275	ditto ...	Pergunnah Azimabad, Mouzah Mogulpoora.	398	North ...	0 10 0	0 0 27	.....	.....	Commences on 260 feet of mile 398, and terminates on 320 feet of same, as per plan.	North—By zemindaree land. South—By railway fencing. East—By zemindaree land. West—By ditto.

Consecutive Lot Number.	Name of Zillah.	Pergunnah and Mouzah.	Number of mile on which the land is situate.	Situated on which side of the Railway.	Approximate area in beeghas and acres.		Land excluded from sale from each lot.		Commencement and termination of lot.	Boundaries of lot.
					B. B. C.	A. R. P.	Reasons for exclusion.	A. R. P.		
276	Patna ...	Pergunnah Azimabad, Mouzah Mogulpoora.	398	South ...	0 5 0	0 0 13	.....	...	Commences on 1,450 feet of mile 398, and terminates on 1,510 feet of same, as per plan.	North—By railway fencing. South—By zemindaree land East—By ditto. West—By ditto.
277	ditto ...	ditto ...	398	North ...	0 10 0	0 0 27	.....	...	Commences on 1,990 feet of mile 398, and terminates on 2,170 feet of same, as per plan.	North—By zemindaree land. South—By railway fencing. East—By zemindaree land. West—By ditto.
278	ditto ...	Pergunnah Azimabad, Mouzah Pajawa.	398	South ...	1 10 0	0 2 0	.....	.....	Commences on 2,730 feet of mile 398, and terminates on 3,040 feet of same, as per plan.	North—By railway fencing. South—By zemindaree land. East—By ditto. West—By ditto.
279	ditto ...	Pergunnah Azimabad, Mouzahs Pajawa and Dadurnundy.	398	North ...	8 12 0	2 3 15	.....	.....	Commences on 2,240 feet of mile 398, and terminates on 3,040 feet of same, as per plan.	North—By zemindaree land. South—By railway fencing. East—By zemindaree land. West—By ditto.
280	ditto .	Pergunnah Azimabad, Mouzah Toolsheenundy.	398	South ...	3 17 6	1 1 4	.....	.....	Commences on 4,830 feet of mile 398, and terminates at the end of same, as per plan.	North—By railway fencing. South—By zemindaree land. East—By ditto. West—By end of mile 398, as per plan.
281	ditto ..	ditto ...	398	North ...	1 13 0	0 2 7	Occupied by water courses and roads.	0 1 15	Commences on 4,815 feet of mile 398, and terminates at the end of same, as per plan.	North—By zemindaree land. South—By railway fencing. East—By zemindaree land. West—By end of mile 398, as per plan.
282	ditto ...	Pergunnah Azimabad, Mouzahs Toolsheenundy and Sundalpore.	399	South ...	11 19 12	3 3 34	Occupied by road ...	0 0 6	Commences at the end of mile 398, as per plan, and terminates on 4,280 feet of mile 399.	North—By railway fencing. South—By zemindaree land. East—By end of mile 398, as per plan. West—By zemindaree land.
283	ditto ..	ditto ...	399	North ...	36 18 0	12 0 32	Ditto ...	0 1 3	Commences on 100 feet of mile 399, and terminates on 4,350 feet of same, as per plan.	North—By zemindaree land South—By railway fencing. East—By zemindaree land. West—By railway level crossing.
284	ditto ...	Pergunnah Azimabad, Mouzah Boolundypore.	399	South ...	3 8 0	1 0 20	.....	.....	Commences on 4,800 feet of mile 399, and terminates at the end of same, as per plan.	North—By railway fencing. South—By zemindaree land. East—By ditto. West—By end of mile 399, as per plan.
285	ditto ...	Pergunnah Azimabad, Mouzah Futehbaug.	399	North ...	3 6 0	1 0 15	.....	.....	Commences on 4,400 feet of mile 399, and terminates at the end of same, as per plan.	North—By zemindaree land. South—By railway fencing. East—By railway level crossing. West—By end of mile 399, as per plan.

286	ditto ...	Pergunnah Azimabad, Mouzahs Boolundypore and Coomar.	400	South ...	8 13 0	2 3 18	.....	....	Commences on 200 feet of mile 400, and terminates on. 2,640 feet of same, as per plan	North—By railway fencing. South—By zemindaree land. East—By ditto. West—By eastern boundary of lot 292.
287	ditto ...	Pergunnah Azimabad, Mouzahs Boolundypore and Coomar.	400	North ...	9 8 0	3 0 17	.....	.....	Commences at the end of mile 399, as per plan, and terminates on 2,640 feet of mile 400.	North—By zemindaree land. South—By railway fencing. East—By end of mile 399, as per plan. West—By Eastern boundary of lot 293.
288	ditto ...	Pergunnah Azimabad, Mouzahs Rosoolpore, Bahadoorpore, Serputpore, and Jogypore.	400	South ...	9 2 0	3 0 1	.....	.....	Commences on 2,640 feet of mile 400, and terminates at the end of same, as per plan.	North—By railway fencing. South—By zemindaree land. East—By western boundary of lot 290. West—By end of mile 400, as per plan.
289	ditto ..	ditto ...	400	North ...	9 2 0	3 0 1	.....	.....	Commences on 2,640 feet of mile 400, and terminates at the end of same, as per plan.	North—By zemindaree land. South—By railway fencing. East—By western boundary of lot 291. West—By end of mile 400, as per plan.
290	ditto ...	Pergunnah Azimabad, Mouzahs Jogypore and Pertypore.	401	South ...	10 0 0	3 1 9	.....	.....	Commences at the end of mile 400, as per plan, and terminates on 3,070 feet of mile 401.	North—By railway fencing. South—By zemindaree land. East—By end of mile 400, as per plan. West—By railway level crossing.
291	ditto ...	ditto ...	401	North ...	10 0 0	3 1 9	.....	.....	Commences at the end of mile 400, as per plan, and terminates on 3,070 feet of mile 401.	North—By zemindaree land. South—By railway fencing. East—By end of mile 400, as per plan. West—By railway level crossing.
292	ditto ...	Pergunnah Azimabad, Mouzah Pertypoor.	401	South ...	7 10 0	2 1 37	.....	...	Commences on 3,100 feet of mile 401, and terminates at the end of same, as per plan.	North—By railway fencing. South—By zemindaree land. East—By railway level crossing. West—By end of mile 401, as per plan.
293	ditto ...	ditto ...	401	North ...	7 10 0	2 1 37	Occupied by roads and nullahs ...	0 3 0	ditto ...	North—By zemindaree land. South—By railway fencing. East—By railway level crossing. West—By end of mile 401, as per plan.
294	ditto ...	Pergunnah Azimabad, Mouzahs Pertypoor, Lohanypoor, and Muhrampoor.	402	South ...	15 1 8	4 3 37	.. ...	.....	Commences at the end of mile 401, as per plan, and terminates on 4,360 feet of mile 402.	North—By railway fencing. South—By zemindaree land. East—By end of mile 401 as per plan. West—By railway fencing.
295	ditto ..	ditto ...	402	North ...	14 4 12	4 2 33	Occupied by level crossing roads ... B. land within fencing, proposed to be retained ...	0 0 26 5 2 10	dttio ..	North—By zemindaree land. South—By railway fencing. East—By end of mile 401, as per plan. West—By railway fencing.

BHAGULPORE, RAILWAY DEPUTY COLLECTOR'S OFFICE, the 6th July 1874.

W. HEYSHAM, *Offg. Railway Deputy Collector.*

اشتہار نامہ کچہري ريلوے ڈيپوٹي کلکٹري اجلاس مسٹر وليم هيشم صاحب ريلوے ڈيپوٹي کلکٹر مقام بهاگلپور

اس تحريرکي روسے سبهونکو واقف کيا جاتا هي که ضلع پٹنه کے علاقه مين سرکار بهادر کے خريده بي کلاس زمين يعني جو زمين ريلوے کمپني کو رسته تيارکرنيکے وقت ديا گيا تها وهي سب زمين ريلوے کمپني کا اور درکار نهونيکے سبب سرکار بهادر واپس ليکر اس جانب کو فروخت کرنيکا اختيار دي هين اسواسطے بموجب اوس اختيار کے تفصيل کي لکهي هوئي لاٹهاے کي زمين بتاريخ ۷ سپٹمبر سنه ۱۸۷۴ع مطابق ۲۳ بهادرن سنه ۱۲۸۱ بنگله روز دوشنبه باره بجے کے وقت مقام باقي پور کا کلکٹر صاحب کے کچهري اس جانب کے اجلاس مين نيلام پر چڑهائے جائينگے

اون زمينون کے خريدارونکو نيچے کي لکهي هوئي شرطونکے پابند هونا پڑيگا فقط

پهلي شرط—اگر تعداد زر ثمن ايک سو روپيه سے زياده نهو تو کل روپيه يکبارگي ادا کئے جائينگے فقط

دوسري شرط – اگر تعداد زر ثمن ايک سو روپيه سے زياده هو تو جسقدر روپيه مين نيلام هو اوسکا ايک چوتهه فی الفور داخل کرنا پڑيگا اور اگر باقي روپيه نيلام کے بعد نيلام کي تاريخ سے که وه تاريخ بهي ايک روز شمار کيا جايگا پندرهوين دن کے دو پهر تک ادا نکئے جائين يا اگر وه روز تعطيل کا هو جس مين که دفتر بند رهے تو اوسکے بعد هي جس روز پهلے دفتر کهلے اوسکے دو پهر تک ادا نکيا جاے تو نيلام باطل هوجايگا اور جسقدر روپيه داخل هوچکے هون وه سرکار مين ضبط هوجائينگے اور وه جايداد پهر مثل پهلے نيلام کے اشتهار جاري هونيکے بعد نيلام پر چڑهائے جائينگے اور اوسکا جوکهم خريدار باقيدار کو اوٹهانا پڑيگا فقط

تيسري شرط—وه سب زمين سب سے زياده قيمت کي بولي بولنے والون کو بطور لاخراج کے دئے جائينگے فقط

چوتهي شرط—صاحب کلکٹر کے احکام متضمن بحالي نيلام کے پهنچنے پر خريدارون کو دخل دلايا جايگا مگر جس صورت مين که وه صاحب ممبر بورڈ اف ريونيو جو اسکام کے متعهد هون اون کارروائيون کي نسبت منظوري ناطق نه بخشين تو اوس دخيلکاري مين فتور آئيگا فقط

لاٹ نمبر	نام ضلع	نام پرگنه و موضع	اون ميلون کي تعداد جنکے اندر زمين واقع هي	ريلوے کے کس طرف واقع هي	تخميني موازي لاٹ بحساب بيگهه اور ايکر						وه زمين جو هولاٹ مين نيلام سے مستثنی کي گئي هي			لاٹ کي شروع اور انتها	لاٹ کي چوحدي
					بيگهه	ڈنڈه	چهڈانک	ايکر	روڈ	پول	خارج هونيکي وجوه	ايکر	روڈ	پول	
۱۷۵	ضلع پٹنه	پرگنه غوثپور موضع بختيار پور	۳۷۵	دکهن	۳	۷	۰	۱	۰	۱۷	....			....	۳۷۴ ميل کے اخير سے شروع اور ۳۷۵ ميل کے ۱۲۵۰ فٹ تک ختم مطابق نقشه اوتر ريلوي کا گهراو دکهن زمينداري زمين پورب ۳۷۴ ميل کے اخير مطابق نقشه پچهم رسته
۱۷۶	ايضا	ايضا	۳۷۵	اوتر	۳	۷	۴	۱	۰	۱۸	....			....	ايضا اوتر زمينداري زمين دکهن ريلوي کا گهراو پورب ۳۷۴ ميل کے اخير مطابق نقشه پچهم رسته
۱۷۷	ايضا	پرگنه ايضا موضع ريوس	۳۷۵	دکهن	۶	۱	۰	۲	۰	۰	....			....	۳۷۵ ميل کے ۱۳۰۰ فٹ سے شروع اور اوسيکے ۳۱۰۰ فٹ تک ختم مطابق نقشه اوتر ريلوي کا گهراو دکهن زمينداري زمين پورب رسته پچهم نالا

۱۷۸	ایضا	ایضا	۲۷۵	اوتر	۶	۱۳	۸	۲	۰	۳۲	.....	.....	ایضا	اوتر زمینداري زمین دکھن ریلوے کا گھراو پورب رستہ پچھم نالا
۱۷۹	ایضا	پرگنہ ایضا موضع سمري و بریار پور	۳۷۵	دکھن	۹	۱۲	۸	۳	۰	۲۹	.....	.....	۳۷۵ میل کے ۳۱۳۰ فٹ سے شروع اور اوسیکے اخیر تک ختم مطابق نقشہ	اوتر ریلوے کا گھراو دکھن زمینداري زمین پورب نالا پچھم ۳۷۵ میل کے اخیر مطابق نقشہ
۱۸۰	ایضا	ایضا	۳۱۵	اوتر	۹	۱۳	۴	۳	۰	۳۱	رستہ و نالا	۰ ۰ ۱۹	ایضا	اوتر زمینداري زمین دکھن ریلوے کا گھراو پورب نالا پچھم ۳۷۵ میل کے اخیر مطابق نقشہ
۱۸۱	ایضا	پرگنہ ایضا وبھیم پور موضع دیدور وچھپا پور	۳۷۶	دکھن	۱۱	۱	۰	۳	۲	۲۵	.....	.....	۳۷۵ میل کے اخیر سے شروع اور ۳۷۶ میل کے ۳۶۴۰ فٹ تک ختم مطابق نقشہ	اوتر ریلوے کا گھراو دکھن زمینداري زمین پورب ۳۷۵ میل کے اخیر مطابق نقشہ پچھم ریلوي لرالکرا سنگ
۱۸۲	ایضا	ایضا	۳۷۶	اوتر	۱۱	۱۲	۴	۳	۳	۱۴	.....	.....	ایضا	اوتر زمینداري زمین دکھن ریلوے کا گھراو پورب ۳۷۵ میل کے اخیر مطابق نقشہ پچھم ریلوي لرالکراسنگ
۱۸۳	ایضا	پرگنہ ایضا موضع شیخ محمد پور چھپا پور و گھوس بازي	۳۷۶	دکھن	۴	۹	۰	۱	۱	۲۶	.....	.....	۳۷۶ میل کے ۳۶۸۰ فٹ سے شروع اور اوسیکے اخیر تک ختم مطابق نقشہ	اوتر ریلوے کا گھراو دکھن زمینداري زمین پورب ریلوي لرالکراسنگ پچھم ۳۷۶ میل کے اخیر مطابق نقشہ
۱۸۴	ایضا	ایضا	۳۷۶	اوتر	۵	۲	۰	۱	۲	۳۰	۱۸۱ و ۱۸۲ و ۱۸۳ و ۱۸۴ نمبر لاٹ کا درمیانی رستہ	۰ ۰ ۵	ایضا	اوتر زمینداري زمین دکھن ریلوے کا گھراو پورب ریلوي لرالکراسنگ پچھم ۳۷۶ میل کے اخیر مطابق نقشہ
۱۸۵	ایضا	پرگنہ بھیم پور موضع گھوس باري	۳۷۷	دکھن	۸	۴	۸	۲	۲	۳۵	.....	.....	۳۷۶ میل کے اخیر سے شروع اور ۳۷۷ میل کے ۲۶۴۰ فٹ تک ختم مطابق نقشہ	اوتر ریلوي کا گھراو دکھن زمینداري زمین پورب ۳۷۶ میل کے اخیر مطابق نقشہ پچھم ۱۸۷ نمبر لاٹ کا پورب سیوانہ

لات نمبر	نام ضلع	نام پرگنه اور موضع	اندر زمین واقع هی اور میلونکی تعداد جنکے	ریلوے کے کسطرف واقع هی	تخمیني موازي لات بحساب بیگهه اور ایکر						وه زمین جو هر لات مین نیلام سے مستثني کي گئي هي			لات کي شروع اور انتها	لات کي چوحدي
					بیگهه	کٹهه	چهٹانک	ایکر	رود	پول	خارج هونیکي وجوه	ایکر	رود	پول		
۱۸۶	ضلع پٹنه	پرگنه دهیم پور موضع گهوس داڑي	۳۷۷	اوتر	۸	۸	۰	۲	۳	۴	.....	.....		۳۷۶ میل کے اخیر سے شروع اور ۳۷۷ میل کے ۲۶۴۰ فٹ تک ختم مطابق نقشه	اوتر زمینداري زمین دکهن ریلوي کا گهراو پورب ۳۷۶ میل کے اخیر مطابق نقشه پچهم ۱۸۸ نمبر لات کا پورب سیوانه
۱۸۷	ایضا	ایضا	۳۷۷	دکهن	۷	۱۵	۰	۲	۲	۱۰	.....	.....		۳۷۷ میل کے ۲۶۴۰ فٹ سے شروع اور اوسیکے اخیر تک ختم مطابق نقشه	اوتر ریلوي کا گهراو دکهن زمینداري زمین پورب ۱۸۵ نمبر لات کا پچهم سیوانه پچهم ۳۷۷ میل کے اخیر مطابق نقشه
۱۸۸	ایضا	ایضا	۳۷۷	اوتر	۸	۱۸	۰	۲	۲	۱۸	.....	.....		ایضا	اوتر زمینداري زمین دکهن ریلوي کا گهراو پورب ۱۸۶ نمبر لات کا پچهم سیوانه پچهم ۳۷۷ میل کے اخیر مطابق نقشه
۱۸۹	ایضا	پرگنه ایضا موضع مغلپوره	۳۷۸	دکهن	۹	۲	۰	۳	۰	۱	.....	.....		۳۷۷ میل کے اخیر سے شروع ۳۷۸ میل کے ۳۰۰۰ فٹ تک ختم مطابق نقشه	اوتر ریلوي کا گهراو دکهن زمینداري زمین پورب ۳۷۷ میل کے اخیر مطابق نقشه پچهم سلیم پور موضع کے سیوانه
۱۹۰	ایضا	ایضا	۳۷۸	اوتر	۹	۳	۰	۳	۰	۴	....	....		ایضا	اوتر زمینداري زمین دکهن ریلوي کا گهراو پورب ۳۷۷ میل کے اخیر مطابق نقشه پچهم سلیم پور موضع کے سیوانه
۱۹۱	ایضا	پرگنه ایضا موضع سلیمپور	۳۷۸	دکهن	۶	۵	۰	۲	۰	۱۱	....	.....		۳۷۸ میل کے ۳۰۰۰ فٹ سے شروع اور اوسیکے اخیر تک ختم مطابق نقشه	اوتر ریلوي کا گهراو دکهن زمینداري زمین پورب دوسرا موضع کے سیوانه پچهم ۳۷۸ میل کے اخیر مطابق نقشه

۱۹۲	ایضا	ایضا	۳۷۸	اوتر	۶	۹	۴	۰	۲	۱۴	لوالکراسنگ	۰	۰	۵	ایضا	اوتر زمینداري زمین دکھن ریلوي کا گھراو پورب دوما موضع کے سیوانہ پچھم ۳۷۸ میل کے اخیر مطابق نقشہ
۱۹۳	ایضا	پرگنہ ایضا موضع سلیم پور بہیتابیدھي پور	۳۷۹	دکھن	۷	۱۸	۰	۲	۲	۱۸	.....		.....		۳۷۸ میل کے اخیر سے شروع اور ۳۷۹ میل کے ۲۶۴۰ فٹ تک ختم مطابق نقشہ	اوتر ریلوي کا گھراو دکھن زمینداري زمین پورب ۳۷۸ میل اخیر مطابق نقشہ پچھم ۱۹۵ نمبر لاٹ کا پورب سیوانہ
۱۹۴	ایضا	ایضا	۳۷۹	اوتر	۷	۱۹	۸	۲	۲	۲۲	.....		.....		ایضا	اوتر زمینداري زمین دکھن ریلوي کا گھراو پورب ۳۷۸ میل کے اخیر پچھم ۱۹۶ نمبر لاٹ کا پورب سیوانہ
۱۹۵	ایضا	پرگنہ ایضا موضع بیدھي پور	۳۷۹	دکھن	۸	۱۸	۱۲	۳	۲	۳۳	....		....		۳۷۹ میل کے ۲۶۴۰ فٹ سے شروع اور اوسیکے اخیر تک ختم مطابق نقشہ	اوتر ریلوي کا گھراو دکھن زمینداري زمین پورب ۱۹۳ نمبر لاٹ کا پچھم سیوانہ پچھم ۳۷۹ میل کے اخیر مطابق نقشہ
۱۹۶	ایضا	ایضا	۳۷۹	اوتر	۹	۲	۰	۳	۰	۱	لوالکراسنگ	۰	۰	۲	ایضا	اوتر زمینداري زمین دکھن ریلوي کا گھراو پورب ۱۹۴ نمبر لاٹ کا پچھم سیوانہ پچھم ۳۷۹ میل کے اخیر مطابق نقشہ
۱۹۷	ایضا	پرگنہ بھیم پور موضع بیدھي پور شیري پور	۳۸۰	دکھن	۱۰	۱۷	۴	۳	۲	۱۵	.....		.....		۳۷۹ میل کے اخیر سے شروع اور ۳۸۰ میل کے ۲۴۵۰ فٹ تک ختم مطابق نقشہ	ارتر ریلوے کا گھراو دکھن زمینداري زمین پورب ۳۷۹ میل کے اخیر مطابق نقشہ پچھم رستہ
۱۹۸	ایضا	ایضا	۳۸۰	اوتر	۱۱	۲	۰	۳	۲	۲۷	....		.....		ایضا	اوتر زمینداري زمین دکھن ریلوے کا گھراو پورب ۳۷۹ میل کے اخیر مطابق نقشہ پچھم رستہ
۱۹۹	ایضا	پرگنہ ایضا موضع رام پور و دریا پور و بہادر پور و محمدشاهد پور	۳۸۰	دکھن	۱۲	۶	۰	۴	۱	۲۴	....		....		۳۸۰ میل کے ۲۴۷۰ فٹ سے شروع اور اوسیکے اخیر تک ختم مطابق نقشہ	اوتر ریلوے کا گھراو دکھن زمینداري زمین پورب ۳۷۹ رستہ پچھم ۳۸۰ میل کے اخیر مطابق نقشہ

لات نمبر	نام ضلع	نام پرگنه اور موضع	اون میلونکي تعداد جنکے اندر زمین واقع هی	ریلوے کے کسطرف واقع هی	تخمیني موازي لات بحساب بیگهه اور ایکر					وه زمین جو هر لات مین نیلام سے مستثنی کي گئي هی			لات کي شروع اور انتها	لات کي چوحدي
					بیگهه	کٹهه	جهٹانک	ایکر	روڈ	پول	ایکر	روڈ	پول		
۲۰۰	ضلع پٹنه	پرگنه ایضا موضع ایضا	۳۸۰	اوتر	۱۴	۱۰	۰	۴	۳	۷	۰	۰	۵	۳۸۰ میل کے ۲۴۷۰ فٹ سے شروع اور اوسیکے اخیر تک ختم مطابق نقشه	اوتر زمینداري زمین دکهن ریلوے کا گهراو پورب رسته پچهم ۳۸۰ میل کے اخیر مطابق نقشه
۲۰۱	ایضا	پرگنه ایضا موضع سید محمد پور و چك چیٹو	۳۸۱	دکهن	۹	۱۶	۰	۳	۰	۳۹		.....		۳۸۰ میل کے اخیر سے شروع اور ۳۸۱ میل کے ۲۱۷۵ فٹ تك ختم مطابق نقشه	اوتر ریلوے کا گهراو دکهن زمینداري زمین پورب ۳۸۰ میل کے اخیر پچهم زمینداري زمین
۲۰۲	ایضا	ایضا	۳۸۱	اوتر	۱۴	۱۲	۰	۴	۳	۱۲		.....		۳۸۰ میل کے اخیر سے شروع اور ۳۸۱ میل کے ۲۸۷۵ فٹ تك ختم مطابق نقشه	اوتر زمینداري زمین دکهن ریلوے کا گهراو پورب ۳۸۰ میل کے اخیر مطابق نقشه پچهم ریلوي لوالکراسنگ
۲۰۳	ایضا	پرگنه ایضا موضع چکچیٹو و هدایت پور و مجهولي	۳۸۱	دکهن	۸	۰	۰	۲	۲	۲۳		.....		۳۸۱ میل کے ۲۸۲۰ فٹ سے شروع اور اوسیکے اخیر تك ختم مطابق نقشه	اوتر ریلوے کا گهراو دکهن زمینداري زمین پورب ایضا پچهم ۳۸۱ میل کے اخیر
۲۰۴	ایضا	ایضا	۳۸۱	اوتر	۷	۰	۰	۲	۱	۱۰	۰	۰	۸	۳۸۱ میل کے ۲۹۲۵ فٹ سے شروع اور اوسیکے اخیر تك ختم مطابق نقشه	اوتر زمینداري زمین دکهن ریلوے کا گهراو پورب ریلوي لوالکراسنگ پچهم ۳۸۰ میل کے اخیر مطابق نقشه
۲۰۵	ایضا	پرگنه ایضا موضع مجهولي و غیاثپور	۳۷۲	دکهن	۴	۳	۰	۱	۱	۲۰		.....		۳۸۱ میل کے اخیر سے شروع اور ۳۸۲ میل کے ۱۲۱۵ فٹ تك مطابق نقشه	اوتر ریلوے کا گهراو دکهن زمینداري زمین پورب ۳۸۱ میل کے اخیر مطابق نقشه پچهم رسته

۲۰۶	ایضا	ایضا	۳۸۲	اوتر	۴	۵	۰	۱	۱	۲۵	.....	.....	۳۸۱ میل کے اخیر سے شروع اور ۳۸۲ میل کے ۱۲۷۵ فٹ تک ختم مطابق نقشہ	اوتر زمینداري زمین دکھن ریلوے کا گھراو پورب ۳۸۱ میل کے اخیر مطابق نقشہ پچھم رستہ
۲۰۷	ایضا	ایضا رکنپورہ	۳۸۲	دکھن	۷	۴	۰	۲	۱	۲۱	.....	.....	۳۸۲ میل کے ۱۳۳۰ فٹ سے شروع اور اوسیکے ۳۲۰۵ فٹ تک ختم مطابق نقشہ	اوتر ریلوے کا گھراو دکھن زمینداري زمین پورب رستہ پچھم رستہ
۲۰۸	ایضا	ایضا	۳۸۲	اوتر	۷	۵	۰	۲	۱	۲۴	.....	.....	ایضا	اوتر زمینداري زمین دکھن ریلوے کا گھراو پورب رستہ پچھم رستہ
۲۰۹	ایضا	پرگنہ ایضا موضع رکنپورہ و شاہ پور و بہا پور	۳۸۲	دکھن	۶	۱	۰	۲	۰	۰	.....	....	۳۸۲ میل کے ۳۲۵۰ فٹ سے شروع اور اوسیکے اخیر تک ختم مطابق نقشہ	اوتر ریلوے کا گھراو دکھن زمینداری زمین پورب رستہ پچھم ۳۸۲ میل کے اخیو مطابق نقشہ
۲۱۰	ایضا	ایضا	۳۸۲	اوتر	۶	۰	۰	۱	۳	۳۷	....	....	ایضا	اوتر زمینداري زمین دکھن ریلوے کا گھراو پورب رستہ پچھم ۳۸۲ میل کے اخیر مطابق نقشہ
۲۱۱	ایضا	پرگنہ ایضا موضع ایضا و منصور پور	۳۸۳	دکھن	۳	۱۲	۲	۲	۰	۷	....	....	۳۸۲ میل کے اخیر سے شروع اور ۳۸۳ میل کے ۲۲۵۰ فٹ تک ختم مطابق نقشہ	اوتر ریلوے کا گھراو دکھن زمینداري زمین پورب ۳۸۲ میل کے اخیر مطابق نقشہ پچھم ۲۱۳ نمبر لاٹ کا پورب سیوانہ
۲۱۲	ایضا	ایضا	۳۸۳	اوتر	۶	۴	۸	۲	۰	۹	....	....	ایضا	اوتر زمینداري زمین دکھن ریلوے کا گھراو پورب ۳۸۲ میل کے اخیر مطابق نقشہ پچھم ۲۱۴ نمبر لاٹ کا پورب سیوانہ
۲۱۳	ایضا	ایضا پرگنہ موضع ایضا و مرحباپور و جہانگیرپور	۳۸۳	دکھن	۵	۰	۰	۱	۲	۲۵	....	....	۳۸۳ میل کے ۲۲۵۰ فٹ سے شروع اور اوسیکے ۴۰۰۰ فٹ تک ختم مطابق نقشہ	اوتر ریلوے کا گھراو دکھن زمینداري زمین پورب ۲۱۱ نمبر لاٹ کا پچھم سیوانہ پچھم رستہ

لات نمبر	نام ضلع	نام پرگنه اور موضع	اون میلونکي تعداد جسکے اندر زمین واقع هي	ریلوے کے کسطرف واقع هي	تخمیني موازي لات بحساب بیگهه اور ایکر				وه زمین جو هر لات مین نیلام سے مستثني کي گئي هي			لات کي شروع اور انتها	لات کي چوحدي
					بیگهه	کٹهه	چهٹانک	ایکر	رود	پول	خارج هونیکي وجوه		
۲۱۴	ضلع پٹنه	پرگنه ایضا مرحباپور و جهانگیر پور	۳۸۳	اوتر	۴	۱۸	۸	۱	۲	۲۱	.....	۳۸۳ میل کے ۲۲۵۰ فٹ سے شروع اور اوسیکے ۴۰۰۰ فٹ تک ختم مطابق نقشه	....	اوتر زمینداري زمین دکهن ریلوي کا گهراو پورب ۲۱۲ نمبر لات کا پچهم سیوانه پچهم رسته
۲۱۵	ایضا	پرگنه بهیم پور موضع صفي پور	۳۸۳	دکهن	۴	۱۲	۴	۱	۲	۴	....	۳۸۳ میل کے ۴۰۲۵ فٹ سے شروع اور اوسیکے اخیر تک ختم مطابق نقشه	....	اوتر ریلوي کا گهراو دکهن زمینداري زمین پورب رسته پچهم ۳۸۳ میل کے اخیر مطابق نقشه
۲۱۶	ایضا	ایضا	۳۸۳	اوتر	۴	۱۲	۸	۱	۱	۵	رسته	ایضا	۸	اوتر زمینداري زمین دکهن ریلوي کا گهراو پورب رسته پچهم ۳۸۳ میل کے اخیر مطابق نقشه
۲۱۷	ایضا	پرگنه ایضا و بیکنٹپور موضع سفیپور و جبل چك و بیکنٹپور	۳۸۴	دکهن	۷	۱۵	۰	۲	۲	۱۰	....	۳۸۳ میل کے اخیر سے شروع اور ۳۸۴ میل کے ۲۱۰۰ فٹ تک ختم مطابق نقشه	....	اوتر ریلوي کا گهراو دکهن زمینداري زمین پورب ۳۸۳ میل کے اخیر پچهم ۲۱۹ نمبر لات کا پورب سیوانه
۲۱۸	ایضا	ایضا	۳۸۴	اوتر	۷	۱۵	۰	۲	۲	۱۰	....	ایضا	....	اوتر زمینداري زمین دکهن ریلوي کا گهراو پورب ۳۸۳ میل کے اخیر پچهم ۲۲۰ نمبر لات کا پورب سیوانه
۲۱۹	ایضا	پرگنه ایضا موضع ایضا و پگریا چك وسمداني چك	۳۸۴	دکهن	۱۲	۸	۰	۴	۰	۱۶	....	۳۸۴ میل کے ۲۱۰۰ فٹ سے شروع اور اوسیکے اخیر تک ختم مطابق نقشه	.....	اوتر ریلوي کا گهراو دکهن زمینداري زمین پورب ۲۱۷ نمبر لات کا پچهم سیوانه پچهم ۳۸۴ میل کے اخیر مطابق نقشه

۲۲۰	ایضا	ایضا	۳۸۴	اوتر	۱۲	۸	۰	۴	۰	۱۶	....	....	۳۴۸ میل کے ۲۱۰۰ فٹ سے شروع اور اوسیکے اخیر تک ختم مطابق نقشہ	اوتر زمینداري زمین دکھن ریلوي کا گھراو پورب ۲۱۸ نمبر لاٹ کا پچھم سیوانہ پچھم ۳۸۴ میل کے اخیر مطابق نقشہ
۱۲۱	ایضا	پرگنہ بیکنٹپور موضع سمداني چك و احمد پورنوادہ چھوٹا نوادہ	۳۸۵	دکھن	۱۰	۴	۰	۳	۱	۲۰	....	....	۳۸۴ میل کے اخیر سے شروع اور ۳۸۵ میل کے ۲۸۵۰ فٹ تك ختم مطابق نقشہ	اوتر ریلوي کا گھراو دکھن زمینداري زمین پورب ۳۸۴ میل کے اخیر پچھم ۲۲۳ نمبر لاٹ کا پورب سیوانہ
۲۲۲	ایضا	ایضا	۳۸۵	اوتر	۱۰	۲	۰	۳	۱	۱۴	....	....	ایضا	اوتر زمینداري زمین دکھن ریلوي کا گھراو پورب ۳۸۴ میل کے اخیر پچھم ۲۲۴ نمبر لاٹ کا پورب سیوانہ
۲۲۳	ایضا	پرگنہ ایضا موضع بیکنٹپور و چھوٹا نوادہ و کنٹنا	۳۸۵	دکھن	۹	۷	۰	۳	۰	۱۵	....	....	۳۸۵ میل کے ۲۸۵۰ فٹ سے شروع اور اوسیکے اخیر تک ختم مطابق نقشہ	اوتر ریلوي کا گھراو دکھن زمینداري زمین پورب ۲۲۱ نمبر لاٹ کا پچھم سیوانہ پچھم ۳۸۵ میل کے اخیر مطابق نقشہ
۲۲۴	ایضا	پرگنہ بھیم پور موضع ایضا	۳۸۵	اوتر	۹	۷	۰	۳	۰	۱۵	....	....	۳۸۵ میل کے ۲۸۵۰ فٹ سے شروع اور اوسیکے اخیر تك ختم مطابق نقشہ	اوتر زمینداري زمین دکھن ریلوي کا گھراو پورب ۲۲۲ نمبر لاٹ کا پچھم سیوانہ پچھم ۳۸۵ میل کے اخیر مطابق نقشہ
۲۲۵	ایضا	پرگنہ بھیمپور موضع بیکنٹپور و چھوٹا نوادہ کنٹنا وھرداسپور	۳۸۶	دکھن	۱۲	۱۶	۰	۴	۰	۳۷	....	....	۳۸۵ میل کے اخیر سے شروع اور ۳۸۰۰ فٹ تك ختم مطابق نقشہ	اوتر ریلوي کا گھراو دکھن زمینداري زمین پورب ۳۸۵ میل کے اخیر پچھم رستہ
۲۲۶	ایضا	ایضا	۳۸۶	اوتر	۱۲	۱۶	۰	۴	۰	۳۷	....	....	ایضا	اوتر زمینداري زمین دکھن ریلوي کا گھراو پورب ۳۸۵ میل کے اخیر پچھم رستہ
۲۲۷	ایضا	پرگنہ ایضا موضع ھرداسپور و یوسف پور	۳۸۶	دکھن	۱۰	۱۹	۰	۳	۲	۱۹	....	....	۳۸۶ میل کے ۲۸۳۰ فٹ سے شروع اور اوسیکے اخیر تك ختم مطابق نقشہ	اوتر ریلوي کا گھراو دکھن زمینداري زمین پورب رستہ پچھم ۳۸۶ میل کے اخیر

لاٹ نمبر	نام ضلع	نام پرگنہ اور موضع	اون میلونکي تعداد جنکے اندر زمین واقع هی	ریلویکے کسطرف واقع هی	تخميني موازي لاٹ بحساب بيگهه اور ايکر					وہ زمین جو هر لاٹ مین نیلام سے مستثنی کي گئي هي			لاٹ کي شروع اور انتها	لاٹ کي چوحدي
					بيگهه	کٹهه	چهٹانک	ايکر	رود	پول	خارج هونيکي وجوه	ايکر رود پول		
۲۲۸	ضلع پٹنه	پرگنه ايضا موضع ايضا	۳۸۶	ارتر	۱۰	۱۹	۰	۳	۲	۱۹	....	....	۳۸۶ ميل کے ۲۸۳۰ فٹ سے شروع اور اوسيکے اخير تک ختم مطابق نقشه	اوتر زمينداري زمين دکهن ريلوي کا گهراو پورب رسته پچهم ۳۸۶ ميل کے اخير
۲۲۹	ايضا	پرگنه غياثپور موضع يوسفپور و کهلچيپور کورتان رموممن پور	۳۸۷	دکهن	۱۴	۱	۰	۴	۲	۲۳	....	....	۳۸۶ ميل کے اخير سے شروع اور ۳۸۷ ميل کے ۲۷۳۰ فٹ تک ختم مطابق نقشه	اوتر ريلوي کا گهراو دکهن زمينداري زمين پورب ۳۸۶ ميل کے اخير پچهم رسته
۲۳۰	ايضا	ايضا	۳۸۷	ارتر	۱۴	۱	۰	۴	۲	۲۳	....	....	ايضا	ارتر زمينداري زمين دکهن ريلوي کا گهراو پورب ۳۸۶ ميل کے اخير پچهم رسته
۲۳۱	ايضا	پرگنه ايضا موضع موممنپور و رايپوره	۳۸۷	دکهن	۱۲	۱۵	۰	۴	۰	۲۵	....	.....	۳۸۷ ميل کے ۲۷۶۰ فٹ سے شروع اور اوسيکے اخير تک ختم مطابق نقشه	ارتر ريلوي کا گهراو دکهن زمينداري زمين پورب رسته پچهم ۳۸۷ ميل کے اخير مطابق نقشه
۲۳۲	ايضا	ايضا	۳۸۷	ارتر	۱۲	۱۵	۰	۴	۰	۳۵	رسته	۰ ۰ ۱۱	ايضا	اوتر زمينداري زمين دکهن ريلوي کا گهراو پورب رسته پچهم ۳۸۷ ميل کے اخير مطابق نقشه
۲۳۳	ايضا	پرگنه غياثپور موضع رايپور	۳۸۸	دکهن	۱۶	۸	۰	۵	۱	۲۸	....	....	۳۸۷ ميل کے اخير سے شروع اور ۳۸۸ ميل کے ۳۱۰۰ فٹ تک ختم مطابق نقشه	ارتر ريلوي کا گهراو دکهن زمينداري زمين پورب ۳۸۷ ميل کے اخير مطابق نقشه پچهم رسته

۲۳۴	ایضا	ایضا	۳۸۸	اوتر	۱۶	۸	۰	۵	۱	۲۸	....	....									ایضا	اوتر زمینداري زمین دکھن ریلوے کا گھراو پورب ۳۸۷ میل کے اخیر مطابق نقشہ پچھم رستہ
۲۳۵	ایضا	ایضا	۳۸۸	دکھن	۱۰	۰	۰	۳	۱	۹	....	....									۳۸۸ میل کے ۳۱۶۰ فٹ سے شروع اور اوسي کے اخیر تک ختم مطابق نقشہ	اوتر ریلوے کا گھراو دکھن زمینداري زمین پورب رستہ پچھم ۳۸۸ میل کے اخیر مطابق نقشہ
۲۳۶	ایضا	ایضا	۳۸۸	اوتر	۱۰	۱۰	۰	۳	۱	۳۶	ریلوي کمپني کي رکھاهوا زمین رستہ	۰ ۰ ۰	۰ ۱ ۲	۳۰ ۲۰ ۱۰							ایضا	اوتر زمینداري زمین دکھن ریلوے کا گھراو پورب رستہ پچھم ۳۸۸ میل کے اخیر مطابق نقشہ
۲۳۷	ایضا	پرگنہ سندہ و عظیم آباد وموضع دریاپور	۳۸۹	اوتر	۴	۱۰	۰	۱	۱	۳۸	....			.....							۳۸۸ میل کے اخیر سے شروع اور ۳۸۹ میل کے ۹۰۰ فٹ تک ختم مطابق نقشہ	اوتر زمینداري زمین دکھن ریلوي کا گھراو پورب ۳۸۸ میل کے اخیر پچھم ریلوي کمپني کے رکھا هوا زمین
۲۳۸	ایضا	پرگنہ ایضا موضع مقصود پور کورتھا و گوبند پور	۳۸۹	دکھن	۹	۱۵	۰	۳	۰	۳۶	.....			.....							۳۸۹ میل کے ۳۳۸۰ فٹ سے شروع اور اوسیکے اخیر تک ختم مطابق نقشہ	اوتر ریلوي کا گھراو دکھن زمینداري زمین پورب فتوها اسٹیشن کي زمین پچھم ۳۸۹ میل کے اخیر مطابق نقشہ
۲۳۹	ایضا	ایضا	۳۸۹	اوتر	۳	۹	۰	۱	۰	۲۳	ریلوي کمپني کي رکھا هوا زمین رستہ	۵ ۰ ۵	۰ ۰ ۲	۱۶ ۲۷ ۳							۳۸۹ میل کے ۴۵۰۰ فٹ سے شروع اور اوسکے اخیر تک ختم مطابق نقشہ	اوتر زمینداري زمین دکھن ریلوي کا گھراو پورب ریلوي کمپني کے رکھا هوا زمین پچھم ۳۸۹ میل کے اخیر مطابق نقشہ
۲۴۰	ایضا	پرگنہ ایضا موضع گوبندپور	۳۹۰	دکھن	۹	۱۲	۴	۳	۰	۲۹	.....			.....							۳۸۹ میل کے اخیر سے شروع اور ۳۹۰ میل کے ۲۱۱۰ فٹ تک ختم مطابق نقشہ	اوتر ریلوي کا گھراو دکھن زمینداري زمین پورب ۳۸۹ میل کے اخیر پچھم پون پونہ ندي
۲۴۱	ایضا	ایضا	۳۹۰	اوتر	۹	۱۲	۴	۳	۰	۲۹	.....			....							ایضا	اوتر زمینداري زمین دکھن ریلوي کا گھراو پورب ۳۸۹ میل کے اخیر پچھم پون پونہ ندي

لاٹ نمبر	نام ضلع	نام پرگنہ اور موضع	اون میلونکي تعداد جنکے اندر زمین واقع هي	ریلویکے کسطرف واقع هي	تخمیني موازي لاٹ بحساب بیگهه اور ایکر					وہ زمین جو هر لاٹ مین نیلام سے مستثنیٰ کي گئي هي			لاٹ کي شروع اور انتها	لاٹ کي چوحدي
					بیگهه	کٹهه	چهٹانک	ایکر	روڈ	پول	خارج هونیکي وجوہ	ایکر روڈ پول		
۲۲۸	ضلع پٹنه	پرگنه ایضا موضع ایضا	۳۸۶	ارتر	۱۰	۱۹	۰	۳	۲	۱۹	....	....	۳۸۶ میل کے ۲۸۳۰ فٹ سے شروع اور اوسیکے اخیر تک ختم مطابق نقشه	اوتر زمینداري زمین دکهن ریلوي کا گهراو پورب رستہ پچهم ۳۸۶ میل کے اخیر
۲۲۹	ایضا	پرگنه غیاثپور موضع یوسفپور و کهلچیپور کورتان رموممن پور	۳۸۷	دکهن	۱۴	۱	۰	۴	۲	۲۳	....	....	۳۸۶ میل کے اخیر سے شروع اور ۳۸۷ میل کے ۲۷۳۰ فٹ تک ختم مطابق نقشه	ارتر ریلوي کا گهراو دکهن زمینداري زمین پورب ۳۸۶ میل کے اخیر پچهم رستہ
۲۳۰	ایضا	ایضا	۳۸۷	ارتر	۱۴	۱	۰	۴	۲	۲۳	....	....	ایضا	ارتر زمینداري زمین دکهن ریلوي کا گهراو پورب ۳۸۶ میل کے اخیر پچهم رستہ
۲۳۱	ایضا	پرگنه ایضا موضع موممنپور و رایپوره	۳۸۷	دکهن	۱۲	۱۵	۰	۴	۰	۲۵	....	.....	۳۸۷ میل کے ۲۷۶۰ فٹ سے شروع اور اوسیکے اخیر تک ختم مطابق نقشه	ارتر ریلوي کا گهراو دکهن زمینداري زمین پورب رستہ پچهم ۳۸۷ میل کے اخیر مطابق نقشه
۲۳۲	ایضا	ایضا	۳۸۷	ارتر	۱۲	۱۵	۰	۴	۰	۳۵	رستہ	۰ ۰ ۱۱	ایضا	اوتر زمینداري زمین دکهن ریلوي کا گهراو پورب رستہ پچهم ۳۸۷ میل کے اخیر مطابق نقشه
۲۳۳	ایضا	پرگنه غیاثپور موضع رایپور	۳۸۸	دکهن	۱۶	۸	۰	۵	۱	۲۸	....	....	۳۸۷ میل کے اخیر سے شروع اور ۳۸۸ میل کے ۳۱۰۰ فٹ تک ختم مطابق نقشه	ارتر ریلوي کا گهراو دکهن زمینداري زمین پورب ۳۸۷ میل کے اخیر مطابق نقشه پچهم رستہ

۲۳۴	ایضا	ایضا	۳۸۸	اوتر	۱۶	۸	۰	۵	۱	۲۸	....	....				ایضا	اوتر زمینداري زمین دکھن ریلوے کا گھراو پورب ۳۸۷ میل کے اخیر مطابق نقشہ پچھم رستہ
۲۳۵	ایضا	ایضا	۳۸۸	دکھن	۱۰	۰	۰	۳	۱	۹	....	....				۳۸۸ میل کے ۳۱۶۰ فٹ سے شروع اور اوسي کے اخیر تک ختم مطابق نقشہ	اوتر ریلوے کا گھراو دکھن زمینداري زمین پورب رستہ پچھم ۳۸۸ میل کے اخیر مطابق نقشہ
۲۳۶	ایضا	ایضا	۳۸۸	اوتر	۱۰	۱۰	۰	۳	۱	۳۶	ریلوي کمپني کي رکھاهوا زمین رستہ	۰ ۰ ۰	۰ ۱ ۲	۳۰ ۲۰ ۱۰		ایضا	اوتر زمینداري زمین دکھن ریلوے کا گھراو پورب رستہ پچھم ۳۸۸ میل کے اخیر مطابق نقشہ
۲۳۷	ایضا	پرگنہ سندہ و عظیم آباد وموضع دریاپور	۳۸۹	اوتر	۴	۱۰	۰	۱	۱	۳۸	....		.....			۳۸۸ میل کے اخیر سے شروع اور ۳۸۹ میل کے ۹۰۰ فٹ تک ختم مطابق نقشہ	اوتر زمینداري زمین دکھن ریلوي کا گھراو پورب ۳۸۸ میل کے اخیر پچھم ریلوي کمپني کے رکھا هوا زمین
۲۳۸	ایضا	پرگنہ ایضا موضع مقصود پور کورتھا و گوبند پور	۳۸۹	دکھن	۹	۱۵	۰	۳	۰	۳۶	.....		.....			۳۸۹ میل کے ۳۳۸۰ فٹ سے شروع اور اوسیکے اخیر تک ختم مطابق نقشہ	اوتر ریلوي کا گھراو دکھن زمینداري زمین پورب فتوها اسٹیشن کي زمین پچھم ۳۸۹ میل کے اخیر مطابق نقشہ
۲۳۹	ایضا	ایضا	۳۸۹	اوتر	۳	۹	۰	۱	۰	۲۳	ریلوي کمپني کي رکھا هوا زمین رستہ	۵ ۰ ۵	۰ ۰ ۲	۱۶ ۲۷ ۳		۳۸۹ میل کے ۴۵۰۰ فٹ سے شروع اور اوسکے اخیر تک ختم مطابق نقشہ	ارتر زمینداري زمین دکھن ریلوي کا گھراو پورب ریلوي کمپني کے رکھا هوا زمین پچھم ۳۸۹ میل کے اخیر مطابق نقشہ
۲۴۰	ایضا	پرگنہ ایضا موضع گوبندپور	۳۹۰	دکھن	۹	۱۲	۴	۳	۰	۲۹	.....		.....			۳۸۹ میل کے اخیر سے شروع اور ۳۹۰ میل کے ۲۱۱۰ فٹ تک ختم مطابق نقشہ	اوتر ریلوي کا گھراو دکھن زمینداري زمین پورب ۳۸۹ میل کے اخیر پچھم پون پونہ ندي
۲۴۱	ایضا	ایضا	۳۹۰	اوتر	۹	۱۲	۴	۳	۰	۲۹	.....		....			ایضا	اوتر زمینداري زمین دکھن ریلوي کا گھراو پورب ۳۸۹ میل کے اخیر پچھم پون پونہ ندي

لات نمبر	نام ضلع	نام پرگنه اور موضع	اون میلونکی تعداد جنکے اندر زمین واقع هی	ریلوي کے کسطرف واقع هی	تخمیني موازي لات بحساب بیگهه اور ایکر					وه زمین جو هر لات مین نیلام سے مستثنی کي گئي هی			لات کي شروع اور انتها	لات کي چوحدي
					بیگهه	کٹهه	چهٹانک	ایکر	روڈ	خارج هونیکي وجوه	ایکر	روڈ	پول	
۲۴۲	ضلع پٹنه	پرگنه عظیم آباد موضع خدابخشپور وحیدر پور	۳۹۰	دکهن	۹	۱۸	۸	۳	۱	۵	ریلوي کمپني کے رکها هوا زمین واسطے حفاظت پل	۱	۰	۲۳	۳۹۰ میل کے ۲۴۲۰ فٹ سے شروع اور اوسیکے اخیر تک ختم مطابق نقشه	اوتر ریلوے کا گهراو دکهن زمینداري زمین پورب پون پونه ندي پچهم ۳۹۰ میل کے اخیر مطابق نقشه
۲۴۳	ایضا	ایضا	۳۹۰	اوتر	۱۳	۱۱	۰	۴	۱	۳۷	....			....	۳۹۰ میل کے ۲۴۲۰ فٹ سے شروع اور اوسیکے اخیر تک ختم مطابق نقشه	اوتر زمینداري زمین دکهن ریلوے کا گهراو پورب پون پونه ندي پچهم ۳۹۰ میل کے اخیر مطابق نقشه
۲۴۴	ایضا	پرگنه ایضا حیدر پور رمنتر پپور	۳۹۱	دکهن	۱۰	۱۵	۲	۳	۲	۹	....			....	۳۹۰ میل کے اخیر سے شروع اور ۳۹۱ میل کے ۲۲۰۰ فٹ تک ختم مطابق نقشه	اوتر ریلوے کا گهراو دکهن زمینداري زمین پورب ۳۹۰ میل اخیر مطابق نقشه پچهم ۲۴۶ نمبر لات پورب سیوانه
۲۴۵	ایضا	ایضا	۳۹۱	اوتر	۱۱	۱۶	۴	۳	۳	۲۵	....			....	۳۹۰ میل کے اخیر سے شروع اور ۳۹۱ میل کے ۲۴۲۰ فٹ تک مطابق نقشه	اوتر زمینداري زمین دکهن ریلوے کا گهراو پورب ۳۹۰ میل کے اخیر مطابق نقشه پچهم ۲۴۷ نمبر لات کا پورب سیوانه
۲۴۶	ایضا	پرگنه ایضا مندیپوچٹولي	۳۹۱	دکهن	۱۱	۰	۶	۳	۲	۲۳	جسکو ریلوي کمپني خود رکهنے چاهتا هي			....	۳۹۱ میل کے ۲۴۷۷ فٹ سے شروع اور اوسي کے اخیر تک ختم مطابق نقشه	اوتر ریلوے کا گهراو دکهن زمینداري زمین پورب ۲۴۴ نمبر لات کا پچهم سیوانه پچهم ۳۹۱ میل کے اخیر مطابق نقشه
۲۴۷	ایضا	ایضا	۳۹۱	اوتر	۱۴	۱۵	۱۲	۴	۳	۲۲	رسته		۰	۱۴	۳۹۱ میل کے ۲۴۲۰ فٹ سے شروع اور اوسیکے اخیر تک ختم مطابق نقشه	اوتر زمینداري زمین دکهن ریلوے کا گهراو پورب ۲۴۵ نمبر لات کا پچهم سیوانه پچهم ۳۹۱ میل کے اخیر مطابق نقشه

۲۴۸	ایضا	پرگنه ایضا موضع چهلوي	۳۹۲	دکهن	۱۱	۱۲	۰	۳	۳	۱۴	.....		.....	۳۹۱ میل کے اخیر سے شروع اور ۳۹۲ میل کے ۲۴۵۰ فٹ تک مطابق نقشه	اوتر ریلوي کا گهراو دکهن زمینداري زمین پورب ۳۹۱ میل کے اخیر پچهم رسته
۲۴۹	ایضا	ایضا	۳۹۲	اوتر	۱۱	۱۲	۰	۳	۳	۱۴	....		....	۳۹۱ میل کے اخیر سے شروع اور ۳۹۲ میل کے ۲۴۵۰ فٹ تک مطابق نقشه	اوتر زمینداري زمین دکهن ریلوي کا گهراو پورب ۳۹۱ میل کے اخیر پچهم رسته
۲۵۰	ایضا	ایضا	۳۹۲	دکهن	۱۱	۱۰	۶	۳	۳	۹	جسکو ریلوے کمپني واسطے خود رکهنے چاهتاهے	۰	۲	۲۵	۳۹۲ میل کے ۲۴۸۰ فٹ سے شروع اور اوسیکے اخیر تک مطابق نقشه	اوتر ریلوي کا گهراو دکهن زمینداري زمین پورب رسته پچهم ۳۹۲ میل کے اخیر مطابق نقشه
۲۵۱	ایضا	ایضا	۳۹۲	اوتر	۱۲	۱۵	۰	۴	۰	۳۵	جسمین شاخ راه ندي لغایت کنارۂ دریا واقع هے رسته	۰ ۰	۰ ۰	۳۷ ۶	۳۹۲ میل کے ۲۴۸۰ فٹ سے شروع اور اوسیکے ۵۰۸۰ فٹ تک	اوتر زمینداري زمین دکهن ریلوي کا گهراو پورب رسته پچهم گنگا ندي جانیکا رسته کے شامل زمین
۲۵۲	ایضا	ایضا مخدوم پور	۳۹۳	دکهن	۱۱	۱۸	۶	۳	۳	۳۱	جسکو ریلوے کمپني واسطے خود رکهني چاهتا هے	۰	۲	۹	۳۹۲ میل کے اخیر سے شروع اور ۳۹۳ میل کے ۳۵۰۰ فٹ تک	اوتر ریلوي کا گهراو دکهن زمینداري زمین پورب ۳۹۲ میل کے اخیر پچهم رسته
۲۵۳	ایضا	ایضا	۳۹۳	اوتر	۱۲	۱۴	۰	۴	۰	۳۲	....		.....	۳۹۳ میل کے ۳۵۰ فٹ سے شروع اور اوسیکے ۳۲۷۰ فٹ تک مطابق نقشه	اوتر زمینداري زمین دکهن ریلوي کا گهراو پورب ندي کنارے جانیکا رسته کے شامل زمین پچهم رسته
۲۵۴	ایضا	ایضا	۳۹۳	دکهن	۱۱	۹	۰	۳	۳	۶	جسمین شاخ راه ندي لغایت کنارۂ دریا واقع هے		....	۳۹۳ میل کے ۳۴۷۵ فٹ سے شروع اور اوسیکے اخیر تک ختم مطابق نقشه	اوتر ریلوي کا گهراو دکهن زمینداري زمین پورب رسته پچهم ۳۹۳ میل کے اخیر مطابق نقشه
۲۵۵	ایضا	ایضا	۳۹۳	اوتر	۷	۶	۰	۳	۱	۲۶	....	۱	۰	۲۴	۳۹۳ میل کے ۳۳۵۰ فٹ سے شروع اور اوسیکے اخیر تک مطابق نقشه	اوتر زمینداري زمین دکهن ریلوي کا گهراو پورب رسته پچهم ۳۹۳ میل کے اخیر

لات نمبر	نام ضلع	نام پرگنه اور موضع	اون میلونکي تعداد جنکے اندر زمین واقع هی	ریلوےکے کسطرف واقع هی	تخمیني موازي لات بحساب بیگهه اور ایکر					وه زمین جو هر لات مین نیلام سے مستثني کي گئي هی			لات کي شروع اور انتها	لات کي چوحدي
					بیگهه	کٹهه	چهٹانک	ایکر	رود	پول	ایکر	رود	پول	خارج هونیکي وجوه		
۲۵۶	ضلع پٹنه	پرگنه ایضا موضع ایضا اکبرپور و دولتپور	۳۹۴	دکهن	۲۳	۱۴	۸	۷	۳	۱۵	....		....	۳۹۳ میل کے اخیر سے شروع اور ۳۹۴ میل کے ۲۰۱۰ فٹ تک ختم مطابق نقشه	اوتر ریلوي کا گهراو دکهن زمینداري زمین پورب ۳۹۳ میل کے اخیر پچهم ۲۵۸ نمبر لات کا پورب سیوانه
۲۵۷	ایضا	ایضا	۳۹۴	اوتر	۹	۹	۰	۳	۰	۲۰	....		....	۳۹۳ میل کے اخیر سے شروع اور ۳۹۴ میل کے ۲۰۶۰ فٹ تک	ارتر زمینداری زمین دکهن ریلوي کا گهراو پورب ۳۹۳ میل کے اخیر پچهم ۲۵۹ نمبر لات کا پورب سیوانه
۲۵۸	ایضا	پرگنه ایضا دولتپور شقپو ونصیرپور	۳۹۴	دکهن	۱۹	۱۳	۱۷	۶	۲	۱	....		....	۳۹۴ میل کے ۲۰۱۰ فٹ سے شروع اور اوسیکے ۳۶۵ فٹ تک ختم مطابق نقشه	اوتر ریلوي کا گهراو دکهن زمینداري زمین پورب ۲۵۶ نمبر لات کا پچهم سیوانه پچهم ۲۶۰ نمبر لات کا پورب سیوانه
۲۵۹	ایضا	ایضا	۳۹۴	اوتر	۶	۱۶	۰	۲	۱	۰	....		....	۳۹۴ میل کے ۲۰۶۰ فٹ سے شروع اور اوسیکے ۳۷۰ فٹ تک ختم مطابق نقشه	ارتر زمینداري زمین دکهن ریلوي کا گهراو پورب ۲۵۷ نمبر لات کا پچهم سیوانه پچهم ۲۶۱ نمبر لات کا پورب سیوانه
۲۶۰	ایضا	ایضا	۳۹۴	دکهن	۱۶	۱۰	۴	۵	۱	۱۵	....		....	۳۹۴ میل ۳۹۵۰ فٹ سے شروع اور اوسیکے اخیر تک ختم مطابق نقشه	اوتر ریلوي کا گهراو دکهن زمینداري زمین پورب ۲۵۸ نمبر لات کا پچهم سیوانه پچهم ۳۹۴ میل کے اخیر مطابق نقشه
۲۶۱	ایضا	ایضا	۳۹۴	اوتر	۶	۱۰	۰	۲	۰	۲۴	۳۲	۲	۱	جسکو ریلوي کمپني واسطے خود رکهنے چاهتا هي	۳۹۴ میل کے ۳۷۰۰ فٹ سے شروع اور اوسیکے اخیر تک ختم مطابق نقشه	ارتر زمینداري زمین دکهن ریلوي کا گهراو پورب ۲۵۹ نمبر لات پچهم سوانه پچهم ۳۹۴ میل کے اخیر مطابق نقشه

۲۶۲	ایضا	پرگنه ایضا موضع ایضا عبدالرحمن پور	۳۹۵	دکهن	۱۵	۴	۱۴	۵	۰	۶	.....	۰	۰	۳۱	۲۹۴ میل کے اخیر سے شروع اور ۳۹۵ میل کے ۲۴۵۰ فٹ تک ختم مطابق نقشه	اوتر ریلوي کا گهراو دکهن زمینداري زمین پورب ۳۹۴ میل کے اخیر پچهم رسته
۲۶۳	ایضا	ایضا	۳۹۵	اوتر	۱۱	۷	۱۲	۳	۳	۲	....	....	....		۳۹۴ میل کے اخیر سے شروع اور ۳۹۵ میل کے ۱۲۴۵۰ فٹ تک ختم مطابق نقشه	اوتر زمینداري زمین دکهن ریلوي کا گهرو پورب ۳۹۴ میل کے اخیر پچهم رسته
۲۶۴	ایضا	پرگنه ایضا موضع شیملي و شاهوا وبیگم باغ	۳۹۵	دکهن	۷	۵	۴	۲	۱	۲۴	....	....	.....		۳۹۵ میل کے ۲۴۸۰ فٹ سے شروع اور اسیکے ۴۰۱۰ فٹ تک ختم مطابق نقشه	اوتر ریلوي کا گهراو دکهن زمینداري زمین پورب رسته پچهم رسته
۲۶۵	ایضا	ایضا	۳۹۵	اوتر	۷	۳	۴	۲	۱	۱۹	.....	.....	.....		۳۹۵ میل کے ۲۴۸۰ فٹ سے شروع اور اوسیکے ۴۰۱۰ فٹ تک ختم مطابق نقشه	اوتر زمینداري زمین دکهن ریلوي کا گهراو پورب رسته پچهم رسته
۲۶۶	ایضا	پرگنه ایضا موضع نواب باغ واعظم چك	۳۹۵	دکهن	۴	۱۲	۰	۱	۲	۳	.....	.....	.....		۳۹۵ میل کے ۴۰۷۰ فٹ سے شروع اور اوسیکے اخیر تک ختم مطابق نقشه	اوتر بي کلاس زمین کي لگاو چهوٹا رسته ریلوي کا گهراو دکهن زمینداري زمین پورب رسته پچهم ۳۹۵ میل کے اخیر
۲۶۷	ایضا	ایضا	۳۹۵	اوتر	۹	۱۷	۰	۳	۱	۱	....	....	....		۳۹۵ میل ۴۰۸۰ فٹ سے شروع اور اوسیکے ۵۲۳۰ فٹ تک ختم مطابق نقشه	اوتر زمینداري زمین دکهن ریلوي کا گهراو پورب رسته پچهم زمیند اري زمین
۲۶۸	ایضا	پرگنه ایضا موضع اعظم چك و موراز پور و نگرا وصبیر چك	۳۹۶	دکهن	۱۷	۰	۰	۵	۲	۱۹	....	....	.....		۳۹۵ میل کے اخیر سے شروع اور ۳۹۶ میل کے ۳۳۵۰ فٹ تك مطابق نقشه	اوتر ریلوی کا گهراو دکهن زمینداری زمین پورب ۳۹۵ میل کے اخیر پچهم سرکاري رسته
۲۶۹	ایضا	پرگنه عظیم اباد موضع دوبیچك	۳۹۶	اوتر	۱	۷	۰	۰	۱	۳۲	....	....	....		۳۹۶ میل کے ۱۴۰ فٹ سے شروع اور اوسیکے ۴۵۰ فٹ تک ختم مطابق نقشه	زمینداري زمین ریلوي کا گهراو پورب زمینداري پچهم زمینداري

لات نمبر	نام ضلع	نام پرگنه اور موضع	اون میلونکي تعداد جنکے اندر زمین واقع هي	ریلویکے کسطرف واقع هي	تخميني موازي لات بحساب بيگهه اور ايکر						وه زمين جو هر لات مين نيلام سے مستثنى کي گئي هي				لات کي شروع اور انتها	لات کي چوحدي
					بيگهه	کٹهه	جهٹانک	ايکر	رود	پرچ	خارج هونيکي وجوه	ايکر	رود	پرچ		
۲۷۰	ضلع پٹنه	پرگنه ايضا موضع صبير چکنگرا	۳۹۶	اوتر	۱۲	۳	۰	۴	۰	۳	....		....		۳۹۶ ميل کے ۷۰۰ فٹ سے شروع اور اوسيکے ۲۹۲۵ فٹ تک مطابق نقشه	اوتر زمينداري زمين دکهن ريلوي کا گهراو پورب رسته پچهم برنچ لئين کے گهراو
۲۷۱	ايضا	پرگنه ايضا موضع نيکس وصبير چک	۳۹۶ ي	پورب	۵	۱۷	۴	۱	۳	۳۰	....		....			اوتر ريلوي اوالکراسنگ دکهن زمينداري زمين پورب ايضا پچهم ريلوي کا گهرا
۲۷۲	ايضا برنچ لئين	پرگنه ايضا موضع نيکس	۳۹۶ ي	پورب	۰	۷	۸	۰	۰	۲۰	اے کلاس مين پهلے داخل هوچکا هي واقع کناره راه هي اور ريلوي کمپني بعلاقه خود رکها چاهتي هين	۲	۰	۴	اراضي مثلث جو مال گدام کے پورب واقع هي	اوتر ريلوي کا گهراو دکهن زمينداري زمين پورب زمينداري زمين پچهم ريلوي کا گهراو
۲۷۳	ايضا مبل لئين	ايضا موضع لوديکڈره	۳۹۷	دکهن	۱	۱۲	۴	۰	۲	۸	.....	۱	۳	۱۶		
۲۷۴	ايضا	ايضا موضع هرناها ٹولا	۳۹۷	اوتر	۰	۱۳	۰	۰	۰	۳۵	رسته		....		۳۹۷ ميل کے ۱۲۶۰ فٹ سے شروع اور اوسيکے ۱۸۴۰ فٹ تک ختم مطابق نقشه	اوتر ريلوي کا گهراو دکهن زمينداری زمين پورب بي کلاس زمين پچهم زمينداری زمين
۲۷۵	ايضا	ايضا موضع مغلپوره	۳۹۸	اوتر	۰	۱۰	۰	۰	۰	۲۷	....		۰	۲	۳۹۷ ميل کے ۲۰۶۷ فٹ سے شروع اور اوسيکے ۲۳۶۰ فٹ تک مطابق نقشه	اوتر زمينداري زمين دکهن ريلوي کا گهراو پورب زمينداري زمين پچهم زمينداري زمين
													....		۳۹۸ ميل کے ۲۶۰ فٹ سے شروع اور اوسيکے ۳۲۰ فٹ تک مطابق نقشه	اوتر زمينداري زمين دکهن ريلوے کا گهراو پورب زمينداري زمين پچهم زمينداري زمين

۲۷۶	ایضا	پرگنه ایضا موضع مغلپوره	۳۹۸	دکهن	۰	۵	۰	۰	۰	۱۳	.....	.....	۳۹۸ میل کے ۱۴۵۰ فٹ سے شروع اور اوسیکے ۱۵۱۰ فٹ تک مطابق نقشه	.....	اوتر ریلوي کا گهراو دکهن زمینداري زمین پورب زمینداری زمین پچهم ایضا
۲۷۷	ایضا	پرگنه ایضا موضع ایضا	۳۹۸	اوتر	۰	۱۰	۰	۰	۰	۲۷	.....	.....	۳۹۸ میل کے ۱۹۹۰ فٹ سے شروع اور اوسیکے ۲۱۷۰ فٹ تک ختم مطابق نقشه	.....	اوتر زمینداري زمین دکهن ریلوي کا گهراو پورب زمینداري زمین پچهم زمینداري زمین
۲۷۸	ایضا	پرگنه عظیم اباد موضع بچارا	۳۹۸	دکهن	۱	۱۰	۰	۰	۲	۰	....	....	۳۹۸ میل کے ۲۷۳۰ فٹ سے شروع اور اوسی کے ۳۰۴۰ فٹ تک ختم مطابق نقشه	....	اوتر ریلوي کا گهراو دکهن زمینداري زمین پورب ایضا پچهم ایضا
۲۷۹	ایضا	پرگنه ایضا موضع ایضا و داورنندي	۳۹۸	اوتر	۸	۱۲	۰	۲	۳	۱۵	....	۰	۰	۰	اوتر زمینداري زمین دکهن ریلوي کا گهراو پورب زمینداري زمین پچهم زمینداري زمین
۲۸۰	ایضا	پرگنه ایضا موضع نویسي مندي	۳۹۸	دکهن	۳	۱۸	۶	۱	۱	۴	....	....	۳۹۸ میل کے ۴۸۳۰ فٹ سے شروع اور اوسیکے اخیر تک ختم مطابق نقشه		اوتر ریلوي کا گهراو دکهن زمینداري زمین پورب زمینداري زمین پچهم ۳۹۸ میل کے اخیر مطابق نقشه
۲۸۱	ایضا	ایضا	۳۹۸	اوتر	۱	۱۳	۰	۰	۲	۷	نالا ورسته	۰	۱	۱۵	۳۹۸ میل کے ۴۸۱۵ فٹ سے شروع اور اسیکے اخیر تک ختم مطابق نقشه	اوتر زمینداري زمین دکهن ریلوي کا گهراو پورب زمینداری زمین پچهم ۳۹۸ میل کے اخیر مطابق نقشه
۲۸۲	ایضا	پرگنه ایضا موضع ایضا و سندلپور	۳۹۹	دکهن	۱۱	۱۹	۱۲	۳	۳	۳۴	رسته	۰	۰	۶	۳۹۸ میل کے اخیر سے شروع اور ۳۹۹ میل کے ۴۲۸۰ فٹ تک ختم مطابق نقشه	اوتر ریلوي کا گهراو دکهن زمینداري زمین پورب ۳۹۸ میل کے اخیر مطابق نقشه پچهم زمینداري زمین
۲۸۳	ایضا	ایضا	۳۹۹	اوتر	۳۶	۱۸	۰	۱۲	۰	۳۲	ایضا	۰	۱	۳	۳۹۹ میل کے ۱۰۰ فٹ سے شروع اور اوسیکے ۴۳۵۰ فٹ تک ختم	اوتر زمینداري زمین دکهن ریلوي کا گهراو پورب زمینداري زمین پچهم ریلوي لوالکراسنگ

لات نمبر	نام ضلع	نام پرگنه اور موضع	اون میلونکي تعداد جنکے اندر زمین واقع هی	ریلوے کے کسطرف واقع هی	تخمیني موازی لات بحساب بیگهه اور ایکر					وه زمین جو هر لات مین نیلام سے مستثنی کي گئي هي			لات کي شروع اور انتها	لات کي چوحدي
					بیگهه	کٹهه	چهٹانک	ایکر	روڈ	پول	خارج هونیکي وجوه	ایکر روڈ پول		
۲۱۴	ضلع پٹنه	پرگنه عظیم آباد موضع بلندي پور	۳۹۹	دکهن	۳	۸	۰	۱	۰	۲۰	....	....	۳۹۹ میل کے ۴۸۰۰ فٹ سے شروع اور اوسیکے اخیر تک ختم مطابق نقشه	اوتر ریلوي کا گهراو دکهن زمینداري زمین پورب زمینداري زمین پچهم ۳۹۹ میل کے اخیر مطابق نقشه
۲۸۵	ایضا	پرگنه ایضا موضع فتحباغ	۳۹۹	اوتر	۳	۶	۰	۱	۰	۱۵	....	....	۳۹۹ میل کے ۴۴۰۰ فٹ سے شروع اور اوسیکے اخیر تک ختم مطابق نقشه	اوتر زمینداري زمین دکهن ریلوي کا گهراو پورب ریلوي لوالکراسنگ پچهم ۳۹۹ میل کے اخیر مطابق نقشه
۲۸۶	ایضا	پرگنه ایضا موضع جاید پور و اونوار	۴۰۰	دکهن	۸	۱۳	۰	۲	۳	۱۸	.....	....	۴۰۰ میل کے ۲۰۰ فٹ سے شروع اور اوسي کے ۲۶۴۰ فٹ تک ختم مطابق نقشه	اوتر ریلوي کا گهراو دکهن زمینداري زمین پورب ایضا پچهم ۳۹۹ نمبر لات کا پورب سیوانه
۲۸۷	ایضا	ایضا	۴۰۰	اوتر	۹	۸	۰	۳	۰	۱۷	....	....	۳۹۹ میل کے اخیر سے شروع اور ۴۰۰ میل کے ۲۶۴۰ فٹ تک ختم مطابق نقشه	اوتر زمیدداري زمین دکهن ریلوي کا گهراو پورب ۳۹۹ میل کے اخیر مطابق نقشه پچهم ۲۹۳ نمبر لات کا پورب سیوانه
۲۸۸	ایضا	پرگنه ایضا موضع رسولپور و بهادر پور وسویت پور وجوگی پور	۴۰۰	دکهن	۹	۲	۰	۳	۰	۱	....	....	۴۰۰ میل کے ۲۶۴۰ فٹ سے شروع اور اوسیکے اخیر تک ختم مطابق نقشه	اوتر ریلوي کا گهراو دکهن زمینداري زمین پورب ۲۹۰ نمبر لات کا پچهم سیوانه پچهم ۴۰۰ میل کے اخیر مطابق نقشه
۲۸۹	ایضا	ایضا	۴۰۰	اوتر	۹	۲	۰	۳	۰	۱	....	....	۴۰ میل کے ۲۶۴۰ فٹ سے شروع اور اوسیکے اخیر تک ختم مطابق نقشه	اوتر زمینداري زمین دکهن ریلوي کا گهراو پورب ۲۹۱ نمبر لات کا پچهم سیوانه پچهم ۴۰۰ میل کے اخیر مطابق نقشه

۲۹۱	ایضا	ایضا	۴۰۱	ارتر	۱۰	۰	۰	۳	۱	۹	....		....	۴۰۱ میل کے ۳۰۷۰ فٹ تک ختم مطابق نقشہ	ایضا	دکھن زمینداري زمین پورب ۴۰۰ میل کے اخیر مطابق نقشہ پچھم ریلوي لوالکراسنگ
۲۹۲	ایضا	ایضا موضع پرتي پور	۴۰۱	دکھن	۷	۱۰	۰	۲	۱	۳۷	....		....	۴۰۱ میل کے ۳۱۰۰ فٹ سے شروع اور اوسیکے اخیر تک ختم مطابق نقشہ	ایضا	ارتر زمینداري زمین دکھن ریلوي کا گھراو پورب ۴۰۰ میل کے اخیر مطابق نقشہ پچھم ریلوي لوالکراسنگ
۲۹۳	ایضا	ایضا	۴۰۱	ارتر	۷	۱۷	۰	۲	۱	۲۷	رستہ و نالا	۰	۳	۰	ایضا	ارتر زمینداري زمین دکھن ریلوي کا گھراو پورب ریلوی لوالکراسنگ پچھم ۴۰۱ میل کے اخیر مطابق نقشہ
۲۹۴	ایضا	ایضا موضع ایضا ولوهاني پور و مریم پور	۴۰۲	دکھن	۱۵	۱	۸	۴	۳	۳۷	....		....	۴۰۱ میل کے اخیر سے شروع اور ۴۰۲ میل کے ۴۳۶۰ فٹ تک ختم مطابق نقشہ	ایضا	ارتر ریلوي کا گھراو دکھن زمینداري زمین پورب ۴۰۱ میل کے اخیر پچھم ریلوی کا گھراو
۲۹۵	ایضا	ایضا	۴۰۲	ارتر	۱۴	۴	۱۲	۴	۲	۳۳	لوالکراسنگ رستہ ریل کا گھراوکا درمیاني ے زمین جسکو ریلوے کمپني رکھنے چاهتا هی	۰ ۵	۰ ۲	۲۶ ۱	ایضا	ارتر زمینداري زمین دکھن ریلوي کا گھراو پورب ۴۰۱ میل کے اخیر مطابق نقشہ پچھم ریلوي کا گھراو

W. HEYSHAM,
ریلوي ڈیپوٹي کلکٹر ضلع بھاگلپور

تحریر تاریخ سنہ ۱۸۷۴ع

LAND SALE NOTICES.

NOTICE is hereby given under Section 6, Act XI of 1859, that the undermentioned Estates, in the district of Pubna, will be put up to public and unreserved sale at the Collector's Office of that district, on the 25th day of September 1874, for arrears of revenue and other demands, which, by the Regulations and Acts in force, are directed to be realized in the same manner as arrears of revenue, due on the 28th day of June 1874.

No. on Towjee.	Names of Mehal and Pergunnah.	Names of Proprietors.	Government revenue of entire estate.	Government revenue of the share to be sold.	Amount of arrears for which the estate is to be sold.	REMARKS.
			Rs. A.	Rs. A.	Rs. A.	
1750	Debi Chala Shangar, pergunnah Katar Mehal.	Brojeshury Chowdhurani, Raj Lakhi, Kishenmohan Mitter, Goursunder Singha, Kashi Chandra Moitra, Gouranga Chunder Rai, and Chundra Nath Moitra.	11,149 2 Dak tax. 112 0 11,261 2	82 6	13 6	Share of Raj Lakhi, will be sold on default of payment.
1765	Choudhurai Tarash, pergunnah Tarash.	Govinda Lall Rai ...	2,340 5	.....	184 12	Entire Mehal will be sold.
1774	Upalashari, pergunnah Upalashar.	Kalika Prosad Bhomic, Shib Prosad Bhomic, Chandramoni Devia, Rudrakanta Bhomic, Kallycharan Bhomic, Shiba Sundari Devya, mother of Kally Kumar Moitra, Chandra Nath Bishi, Kally Nath Neogy, Kaylash Chandra Bhomic, Kaylash Chandra Neogy, Chundra Moni and Bramahmoe Devya.	534 7	164 14	12 1	Share of Kalika Prosad Bhomic and others will be sold.

PUBNA COLLECTORATE, the 7th August 1874. W. V. G. TAYLER, *Collector.*

NOTICE is hereby given, under Section 6, Act XI of 1859, that the undermentioned Estates, in the district of Purneah, will be put up to public and unreserved sale at the Collector's Office of that district on Monday, the 28th September 1874, corresponding with 13th Assin, 1281 B.S., for arrears of revenue, which, by the Regulations and Acts in force, are directed to be realized in the same manner as arrears of revenue due on the 29th June 1874.

Class I.—Permanently-settled Estates.

No. 181.—Mehal Gungee, Pergunnah Soorjopoor; recorded proprietors Golam Asghur, Golam Mohamed, Khurm Ali, Sahadat Ali, Mussamut Sahadman, Mussamut Momzan, Syud Enaet Hossain, Chund Ali, Bebi Kaseban, Mohamed Zemah, Umanut Ullah, Kapoori, Buxan, Rezaullah, Meazan, Bebi Ungoo, Khajah Torab Ali, Mussamut Nathun, Tussooduck Hossain, Imdad Hossain, Uzeer Ali, and Belawat Ali; sudder jumma Rs. 791-3-5.

No. 1082.—Dhatta Sasum, pergunnah Futtehpore Singhia; recorded proprietor Bebi Meharzan, mother of Fyz Bux; sudder jumma Rs. 878-14-5.

W. KEMBLE, *Collector of Purneah.*

PURNEAH COLLECTOR'S OFFICE, the 5th August 1874

اشتہار نامہ کچہري کلکٹري ضلع پورنیہ یہہ کہ

بموجب دفعہ ۶ ایکٹ ۱۱ سنہ ۱۸۵۹ع اشتہار دیا جاتا ہي کہ محالات مفصلہ ذیل واقع ضلع پورنیہ بنابر ادائے باقي مالگذاري سرکار بابت قسط ۲۹ جون سنہ ۱۸۷۴ع بتاریخ ۲۸ ستمبر سنہ ۱۸۷۴ع مطابق ۱۳ آسن سنہ ۱۲۸۱ بنگلہ روز سوموار بکچہري کلکٹري ضلع مذکور بلا عذر نیلام ہوگا بتاریخ ۵ اگست سنہ ۱۸۷۴ع مطابق ۲۲ ساون سنہ ۱۲۸۱ بنگلہ

تفصیل محال

نمبر توزیع	نام محال بقید پرگنہ	نام مالک	صدر جمع	کیفیت
۱۸۱	موضع جنگي پرگنہ سورجاپور	غلام اصغر و غلام محمد و خرم علي و سعادت علي و مسماۃ شہدمن و مسماۃ مرم جان و سید عنایت حسین و چاند علي و بي بي قصیدن و محمد زمان و امانت اللہ و کیخوري و بخشن و رضا اللہ و میانجان و بي بي نذکو و خواجہ برات علي و مسماۃ بھتن و تصدق حسین و امداد حسین و وزیر علي و ولایت علي	۷۹۱ ۳ ۵	بندوبست مدامي
۱۰۸۲	موضع دھان ششم پرگنہ فتح پور سرکیا	بي بي مہر جان والدہ فیض بخش	۸۷۸ ۱۴ ۵	بند و بست صداح

W. KEMBLE.

NOTICE is hereby given, under Section 6, Act XI of 1859, that the undermentioned Estates in the district of Midnapore will be put up to public and unreserved sale at the Collector's Office of that district, on the 15th day of September 1874, corresponding with 31st Bhadro 1281, and Umli 1st Ashin 1281, Tuesday, for arrears of revenue and other demands, which, by the Regulations and Acts in force, are directed to be realized in the same manner as arrears of revenue, due on the 29th day of June 1874 :—

Number on the Register A.	Number on the revenue-roll.	Name of Estate and Pergunnah.	Names of Proprietors.	Sudder jumma.	Arrears of land revenue for which the estates are to be sold.	REMARKS.
			1st Class.—Temporarily-settled Estates.	Rs. A. P.	Rs. A. P.	
1941	184	Majnamuthah, Pergunnah Majnamuthah, &c.	Srimatia Chowdharani Bramhomoi, wife of deceased Chowdhary Nundlal Rai; Chowdhary Anundlal Rai; Srimatia Chowdharani Sytabhama, wife of deceased Chowdhary Soroopnarain Rai; Srimati Rammohini Debi, wife of Hariprasad Rai Chowdhary; Joynarain Giri, Brindabun Chandra Mundle, Oomesh Chandra Mundle himself, Ramesh Chandra Mundle, Sarat Chandra Mundle, minor sons of Srimati Harimoni Dossi, guardian.	1,16,378 2 8	.....	The temporary settlement will continue until the time of the regular measurement and settlement.
			Deduct separate accounts of the following persons which will not be sold :—			
			Rs. A. P.			
			Srimatia Chowdharani Bramhomoi, wife of deceased Chowdhary Nundlal Rai ... 25,861 13 3			
			Srimatia Chowdharani Sytabhama, wife of deceased Chowdhary Soroopnarain Rai ... 25,861 13 3			
			Srimati Rammohini Debi, wife of Hariprasad Rai Chowdhary .. 19,396 5 5			
			Joynarain Giri ... 9,698 2 9			
			Brindaban Chandra Mundle, Oomesh Chandra Mundle himself, Ramesh Chandra Mundle, Sarat Chandra Mundle, minor sons of Srimati Harimoni Dassi, guardian.. 9,698 2 9	90,516 5 5		
			Balance separate share of Chowdhary Anundlal Rai, will be sold for arrears of Government revenue, Rs. 13,215-13-1.	25,861 13 3	13,215 13 1	
			1st Class.—Permanently-settled Estate.			
2047	1124	Nankarbajeapti, Pergunnah Majnamuthah, &c.	Srimatia Sibbasoondari, Srimatia Tripoorasoondari, heiresses of Gunganarain Mittre and Mohendranarain Mittre; Sittalprasad Sarungi, Sittalprasad Rai, Rajiblochan Satpatti; Srimati Dinomoi Debi, mother of Lukhinarain Bandopadhia; and Ramnidhi Koondoo.	2,133 5 4		
			Deduct separate account of Ramnidhi Koondoo.	703 12 5		
			Balance joint share of the following persons will be sold for arrears of Government revenue, Rs. 103-7-2 :—	1,429 8 11	103 7 2	
			Srimatia Sibbasoondari, Srimatia Tripoorasoondari, heiresses of Gunganarain Mittre and Mohendranarain Mittre; Sittalprasad Sarungi, Sittalprasad Rai. Rajiblochan Satpatti; and Srimati Dinamoi Debi, mother of Lukhinarain Bandopadhia.			

Number on the Register A.	Number on the revenue-roll.	Name of Estate and Pergunnah.	Names of Proprietors.	Sudder jumma.	Arrears of land revenue for which the estates are to be sold.	REMARKS.
			1st Class.—Temporarily-settled Estate.	Rs. A. P.	Rs. A. P.	
2050	213	Naruamutha, Jalpai and Khaspattit; Balijorah, Jalpa; Sarifabad, Jalpai; Majna muthah; Jalpai and Khaspattit; Kusba Hidgellee, Jalpai and Khaspattit, Pergunnah Majnamuthah, Zemindari.	Radhikaprosonno Chandra ...	10,230 12 0	3,694 1 0	The temporary settlement will continue up to the Bengalee year 1287.
			1st Class.—Permanently-settled Estate.			
2760	1519	Wootur Woosutpar, Pergunnah Kasijora.	Bycanto Nath Koondoo, Pearimoni Debia, Srinarain Mytee, Srinath Charn Nundi, Lukhinarain Pattra, Srimatia Soondari Dasi, Mahan Pattra, Bhajahari Pattra, Soondari Dasi, Srimatia Mahamaya Dei, wife of Gorachand Mohapatra, and Srimatia Janki Dei, wife of Bhagabati Charn Chattapadhia. Deduct separate accounts of the following persons, which will not be sold:—	3,505 3 1	.....	In this estate 4 beeghas of land have been commonly registered in the name of Denobundhoo Mytee,—*vide* order dated 15th February 1864; *vide* Roobocarry dated 29th March 1869. 11 kotas or 29 poles of land have been taken by Government for canal purposes, dated 27th July 1869.
			Rs. A. P. Bycanto Nath Koondoo ... 957 5 0 Srinarain Mytee ... 331 0 6 Srinath Charn Nundi 44 8 1 Lukhinarain Pattra, and Srimatia Soondari Dasi ... 300 12 9 Mahan Pattra, and Bhajahari Pattra, and Soondari Dasi... 327 14 6 Srimatia Mahamaya Dei, wife of Gorachand Mohapatra... 214 11 8 Srimatia Janki Dei... 48 14 7	2,225 3 1		
			Balance share of Pearimoni Debia will be sold for arrears of Government revenue, Rs. 46-4-3.	1,280 0 0	46 4 3	

MIDNAPORE COLLECTORATE, the 7th August 1874.

H. L. HARRISON, *Collector.*

NOTICE is hereby given, under Section 6, Act XI of 1859, that the undermentioned Estates in the district of Nuddea will be put up to public and unreserved sale at the Collector's Office of that district, on the 23rd day of September 1874, for arrears of revenue and other demands, which, by the Regulations and Acts in force, are directed to be realized in the same manner as arrears of revenue due on the 29th day of June 1874.

Class I.—Permanently-settled Estates.

No. 62.—Dehi Buxipore, pergunnah Rajpore; recorded proprietors Nonimohun Mukhyrje and others; sudder jumma of the entire estate, Rs. 21,116-5-6. The share of Nonimohun Mukhyrje and others in the estate, bearing a sudder jumma of Rs. 4,616-8-9, will be sold for recovery of Rs. 202-0-8 on account of arrears of Government revenue. The shares of the other proprietors, Ridoy Mony Debya and others, the total sudder jumma of which is Rs. 16,499-12-9, will be exempted from sale, owing to the separation of their accounts and the payment of Government revenue.

No. 117.—Dehi Chandi, pergunnah Pajnor; recorded proprietors Mr. John Cochrane, Official Assignee, and others; sudder jumma of the entire estate, Rs. 10,246-2-8, and Police Rs. 129-2-4. The shares of Mr. John Cochrane and others in the estate, bearing a sudder jumma of Rs. 4,422-6-10, Police 55-12-2, will be sold for recovery of Rs. 19-11-10 on account of arrears of Government revenue. The shares of the other proprietors, Shoorendranath Pal Chowdhry and others, the total sudder jumma of which is Rs. 5,823-11-10, and Police 73-6-2, will be exempted from sale, owing to separation of their accounts and the payment of Government revenue.

No. 399.—Pergunnah Ukra Dufferpota, pergunnah Ukra; recorded proprietors Jugadumba Dassi and others; sudder jumma of the entire estate Rs. 61,546-4-2, and Police Rs. 326-4-8. The shares of Brindabun Chandra and Srish Chundra Sirkar Chowdhry in the estate, bearing a sudder jumma of Rs. 7,697-10-4 and Police Rs. 40-12-7, on account of which separate account has been opened in No. 399-3, will be sold for arrears of Rs. 222-1-6 due to Government.

No. 438.—Taraf Ranaghat, Taraf Ranaghat; recorded proprietors Issur Chundra Pal Chowdhry and others; sudder jumma of the entire estate Rs. 1,359-14-3, and Police Rs. 15-10-3½. The shares of Issur Chandra Pal Chowdhry and others, bearing a sudder jumma of Rs. 364-14-10, and Police Rs. 3-15-0½, will be sold for recovery of Rs. 5-8-5 on account of arrears of Government revenue. The shares of other proprietors, Radhamoya Dey Chowdhry and others, the total sudder jumma of Rs. 994-15-5, and Police Rs. 11-11-2, will be exempted from sale, owing to separation of their account and the payment of Government revenue.

No. 491.—Dehi Sadipore, pergunnah Rajpore; recorded proprietors Madhuv Gotee Mitre Moostofee and others, sudder jumma Rs. 18,263-14-9. The shares of Messrs. Hills, Savial and Company in the estate, bearing a sudder jumma of Rs. 168-2-0¼, will be sold for recovery of Rs. 15-1-11½ on account of Government revenue. The shares of other proprietors, Bhubanjaya Acharji and others, the total sudder jumma of which is Rs. 18,095-12-8¾, will be exempted from sale, owing to the separation of their accounts and payment of Government revenue.

Class II.—Temporarily-settled Estate.

No. 2179.—Char Shamnaggur, pergunnah Rajpore; recorded proprietor, J. B. Mackintosh; sudder jumma, Rs. 523-9-8, and road fund Rs. 5-3-10; will be sold for Rs. 12-6-4 on account of Government revenue.

No. 2254.—Char Suksaggur, pergunnah Ukra; registered proprietors, Rajkista Bandopadya and others; sudder jumma, Rs. 506-3 and road fund Rs. 5-1-0; will be sold for recovery of Rs. 19-8-2 on account of Government revenue.

Class I.—Permanently-settled Estate.

No. 3192.—Pergunnah Bhur Futejungpore, pergunnah Bhur Futejungpore; recorded proprietors, Setul Chandra Ghose and others; sudder jumma, Rs. 2,433-1-0. The entire estate will be sold for recovery of Rs. 98-13-9 on account of arrears of Government revenue.

No. 3213.—Jearoki, pergunnah Jearoki; recorded proprietors, Sreekanth Rai and others; sudder jumma, Rs. 559-13-4. The share of Sreekanth Nath Rai, bearing a sudder jumma of Rs. 261-3-10, will be sold for recovery of Rs. 5-12-9, on account of arrears of Government revenue. The share of other proprietors, Luckhimoney Dabia and others, bearing a sudder jumma of Rs. 298-9-6, on account of which separate accounts have been opened, will be exempted from sale.

No. 3213.—Jearoki, pergunnah Jearoki; recorded proprietors, Sreekanth Rai and others; sudder jumma, Rs. 559-13-4. The share of Mothoranath Bandopadia in the estate, bearing a sudder jumma of Rs. 53-10-8, on account of which separate account has been opened in No. 3213-1, will be sold for Rs. 9-6-8 on account of arrears of Government revenue.

NUDDEA COLLECTOR'S OFFICE, the 18th August 1874. C. C. STEVENS, *Collector.*

NOTICE is hereby given under Section 6, Act XI of 1859, that the undermentioned Estate in the District of Rajshahye will be put up to public and unreserved sale at the Collector's Office of that District on the 2nd day of September 1874, for arrears of revenue and other demands which, by the Regulations and Acts in force, are directed to be realized in the manner as arrears of revenue due on the 29th day of June 1874.

No. on the Revenue roll.	Name of estate and pergunnah.	Name of Proprietor.	Government revenue.	Amount of arrears.	REMARKS.
				Rs. A. P.	
185	1st class permanently-settled estate Deheee Dorooseea, Mouza Berabaree, pergunnah Mohamodpore.	Pojoboi, mother of Govindo Prosad Singh Roy, minor; Pojoboi, mother of Govind Prosad Singh Roy, minor, Sabait of Radha Govind Deb Thacoor, Ramjoy Mozoomdar, Grish Chunder Dutta.	Jumma of the entire estate, including police cess, Rs. 4,404-3, of which separate account has been opened for Rs. 585-5, including police cess, by Grish Chunder Dutta, proprietor.	255 15 0	The entire estate will be sold, with the exception of the share of Grish Chunder Dutta, for which a separate account has been opened.

W. H. D'OYLY, *Collector.*

NOTICE is hereby given, under Section 6, Act XI of 1859, that the undermentioned Estates in the District of East Burdwan will be put up to public and unreserved sale at the Collector's Office of that District on the 23rd day of September 1874, for arrears of revenue and other demands, which, by the Regulations and Acts in force, are directed to be realized in the same manner as arrears of revenue due on the 29th day of June 1874.

No. in the rent roll.	Class.	Name of Mehal and Pergunnah.	Proprietors.	Government revenue.	REMARKS.
				Rs. A. P.	
36	1st class permanently settled.	Kassimpore, &c., pergunnah Raneehatty, &c.	Syad Abdool Huq, Syad Abdool Jabbar, Syad Soofoottoollah, Abdoolla, Abdool Hakim, Noorannabee, Mozfurral Huq, Habibulla, Abdolally and Mohamadee.	669 14 9	The estate to be sold for arrears of Government revenue only.
47	ditto ...	Moolba, &c., pergunnah Chowmooha.	Sham Lall Ghose ...	1,008 10 4¼	ditto ditto.
156	ditto ...	Aoosgram, pergunnah Azmutshahee.	Hurrakristo Chundra, Gocoolkristo Chundra, Mohendro Narain Chundra, Nogendro Narain Chundra, Debendro Narain Chundra, and Mohendro Narain Chundra, guardian of minor Nobo Gour Chundra.	3,141 7 11	ditto ditto

BURDWAN COLLECTORATE, the 7th August 1874. E. H. WHINFIELD, *Offg. Collector.*

NOTICE is hereby given, under Section 6, Act XI of 1859, and Section 5 of Act VII of 1868, that the undermentioned Estates in the district of Moorshedabad will be put up to public and unreserved sale at the Collector's Office of that district, on the 7th day of September 1874, for arrears of revenue due on the 28th day of June 1874.

Number in the rent roll.	Class.	Names of Mehals and Pergunnahs.	Proprietors.	Government Revenue.	REMARKS.
274	1st class	Kismut, Pergunnah Behorole, Pergunnah Behorole.	Puddolochun, Rajkoomar, Shamasunkur, Oomashankur, Doorgashankur Chowdry, Ram Gopall, Gour Chunder Mundle, Sokhesoondery, and Roop Mundle.	Sudder Jumma of the entire Mehal is Rs. 1,149-15-9.	Entire mehal will be sold.
439	Ditto ...	Kismut, Pergunnah Shomuskhanee, Pergunnah Shomuskhanee.	Nobokishore, Radhakristo, Haroproshad Roy, Madhubkisore, Loharam, Gopal Das, Mohamed Shome, Koonj Beharee Chowdry, Wooma Soondery Burmunnia, mother and guardian of Nuffur Das and Soorjnarain Roy, minors, Endro Chunder and Nobin Chunder Chattoorjea and Sreekant Biswas.	Sudder Jumma of the entire mehal is Rs. 1,860-11-4. That, exclusive of the shares of Wooma Soondery, Burmunnia, mother and guardian of Nuffer Das and Soorj Narain Roy, minors ... 386 6 7 Koonj Beharee Chowdry ... 100 0 0 Endro Chandro Chuttopaddhia 123 15 0 Total ... 610 5 7 Is ... 1,270 5 9	The rights and interest of the proprietors in the separate estate except those of the persons mentioned in the foregoing column will be sold.
479	Ditto ...	Turuf Sorsha, Pergunnah Barhucsing.	Syud Shahushah, Bebee Mokorumuta Nessa, and Hobibun Nessa Bebee.	Sudder Jumma of the entire mehal Rs. 945-9-6.	Entire mehal will be sold.

MOORSHEDABAD COLLECTOR'S OFFICE, the 22nd July 1874. W. WAVELL, *Collector.*

NOTICE is hereby given under Section 6, Act XI of 1859, that the undermentioned Estates in the district of Moorshedad will be put up to public and unreserved sale at the Collector's Office of that district, on the 7th day of September 1874, for arrears of revenue due on the 5th day of June 1874.

Serial number.	Class.	Number of Towjih.	Names of mehal and pergunnah.	Name of proprietor.	Government Revenue.	REMARKS.
					Rs. A. P.	
1	1st	2790	Turuf Koomarapore, Pergunnah Asadunggar.	Moonshee Shahamutally ...	2,060 8 9	Whole mehal.

MOORSHEDABAD COLLECTORATE, the 21st July 1874. W. WAVELL, *Collector.*

Nuddea Rivers.

Weekly Water Report showing the least depth of water in the Bhagiruthee, Matabhanga, and Jellinghee Rivers, for the week ending Friday, the 28th August 1874.

Names of Rivers	Least depth of water.		REMARKS.
	Ft.	In.	
BHAGIRUTHEE.			
Entrance below Chourasia	31	0	
Thence to Noorpore Junction, 6 miles	22	0	
„ to Jungipore, 9 miles	21	0	
From Jungipore to Berhampore, 47 miles	24	0	
„ Berhampore to Cutwa, 50 miles	23	3	
„ Cutwa to Nuddea, 46 miles	24	6	
MATABHANGA.			
Entrance from the Ganges	23	0	
Tatarparah	19	6	
From Tatarparah to Hât Bolia	19	6	
From Hât Bolia to Cut No. 1	32	6	
From Cut No. 1 to Boalmaree	25	9	
From Boalmaree to Alickdeah	25	9	
From Alickdeah to Kissengunge	27	9	
JELLINGHEE.			
Entrance	12	0	

Height of water on gauge at Berhampore on the 31st August 1874, above zero, 26 feet 11½ inches.

T. BEATTY, C.E., *Offg. Exe. Engr., Nuddea Rivers Division.*

BERHAMPORE, the 31st August 1874.

Notice.

List of Unclaimed Packages on the Custom House Wharf.

Mark or Number of Packages.	Ships.
2 Cases, [B L] S L	... British Envoy.
1 Case, [S K B] C & B	... Ditto.
3 Flat Bars of Iron, no mark	... Emble Hope.
1 Couch, no mark	... China.
1 Basket, no mark, may possibly have been [A S C]	... Ditto.
1 Parcel, Colonel Elderton, Calcutta, care of Sarkies and Moses	... Ditto.
1 Box, Messrs. Langlois & Co., Calcutta ..	... Ditto.
4 Cases, Messrs. Leicester & Co., Calcutta, *viâ* Singapore	... Thales.
1 Parcel, Losib	... Ditto.
1 Case, L. D. & Co.	... Bangalore.
5 Cases, [C] I S G L C	... Ditto.
25 Broken Pieces of Iron, no mark ...	... Ditto.

N.B.—The above will be sold if not cleared within the 19th of September 1874.

1 Parcel, Mr. T. Jones, Sailors' Home, Calcutta	... Hindoostan.
1 Bar of Iron, no mark	... Str. Malo.
1 Case, [R] B. H. & Co.	... Ditto.
1 Case, [B L] S L	... British Envoy.
1 Cask, K L D	... Ditto.

N.B.—The above, landed under the Act, will be sold if not cleared within the 17th of October 1874.

CALCUTTA CUSTOMS, the 29th August 1874. T. B. LANE, *Offg. Collector of Customs.*

Commissioners for making Improvements in the Port of Calcutta.

NOTICE.

UNDER SECTION 69 OF ACT V (B.C.) OF 1870.

THE following Packages, landed at the Jetties from the undermentioned ships, have been removed to the Commissioners' Import Warehouse, where they remain at the risk and expense of the owners. If not cleared within two months from the date stated against each item, they will be sold under Section 72 of the said Act.

Date of removal to Import Warehouse. 1874.	No., Mark, and Description.	Consignees.	Ships.
Aug. 29th ...	4 Packages, [225] A. B. & Co....	Order ...	James Aikin.
„ 29th ...	2 Casks, [B K D D] ...	„ ..	Ditto.
„ 29th ...	1 Case, D D & T I W ...	Mackenzie, Lyall & Co.	Ditto.
„ 29th ...	50 Casks, D C M ...	Order ...	Ditto.
„ 29th ...	88 Cases; Gill & Co. ...	„ ...	Ditto.
„ 29th ...	10 Cases, [G J S] J C J ...	„ ...	Ditto.
„ 29th ...	2 Casks, [G J S] ...	„ ...	Ditto.
„ 29th ...	100 Cases, H B N ...	„ ...	Ditto.
„ 29th ...	1 Case, [H E S] J J ...	„ ...	Ditto.
„ 29th ...	15 Cases, [451] J. O. & Co. ...	„ ...	Ditto.
„ 29th ...	2 Cases, [460] J. O. & Co. ...	„ ..	Ditto.
„ 29th ...	1 Cask, J C G ...	„ ...	Ditto.
„ 29th ...	5 Casks, [433] J. O. & Co. ...	„ ...	Ditto.
„ 29th ...	22 Casks, K L D ...	„ ...	Ditto.
„ 29th ...	4 Cases, K. A. & Co. ...	Kristo Mohun Addy...	Ditto.
„ 29th ...	6 Packages, [P S] C J C J ...	Order ...	Ditto.
„ 29th ...	21 Packages, P C B ...	„ ...	Ditto.
„ 29th ...	3 Cases, R C B ...	„ ...	Ditto.
„ 29th ...	1 Case, [456] J. O. & Co. ...	„ ...	Ditto.
„ 26th ...	1 Sample parcel, [B] D B ...	„ ...	Ditto.
„ 26th ...	100 Cases, [A R] P B ...	„ ...	Baroda.
„ 26th ...	47 Bales, [W. W. & Co.] ...	„ ...	Ditto.
„ 26th ...	3 Bundles Rod Iron, L S, or no mark. ...	Mohendro Nath Dutt	Ditto.
„ 26th ...	1 Bundle Hoop Iron, [G C R] ...	Greesh Chunder Roy	Ditto.
„ 28th ...	5 Casks, [M] R B ...	Order ...	The Bruce.
„ 28th ..	14 Casks, [37] A. J. & Co. ...	„ ...	Ditto.
„ 28th ...	1 Cask, B. R. & Co. ...	„ ...	Ditto.
„ 28th ...	1 Case, C. D. & Co. ...	Cally Doss Dhur ...	Ditto.
„ 28th ...	8 Packages, [F. R. & Co.] ...	Ditto ...	Ditto.
„ 28th ...	6 Cases, H S ...	Mackenzie, Lyall & Co.	Ditto.
„ 28th ...	46 Cases, H. H. & Co. ...	Order ...	Ditto.
„ 28th ...	326 Iron Stoves, [51] ...	„ ...	Ditto.
„ 28th ...	1 Cask, J N D ...	Janookee N. Dutt ...	Ditto.
„ 28th ...	15 Packages, [M] E. T. B. & Co.	Order ...	Ditto.
„ 28th ...	1 Case, M L G ...	„ ...	Ditto.
„ 28th ...	1 Cask, M. K. & Co. ...	„ ...	Ditto.
„ 28th ...	3 Casks, no mark ...	„ ...	Ditto.
„ 28th ...	8 Casks, [51] R K S W. H. & Co.	„ ...	Ditto.
„ 28th ...	3 Casks, [143] R K S, W. H. & Co.	„ ...	Ditto.
„ 26th ...	2 Cases, [S C S] ...	„ ...	Ditto.
„ 26th ...	1 Bale, [M] T S B ...	Macneill & Co. ...	S. S. Africa.
„ 26th ...	2 Cases, [118] N S ...	Order ...	Ditto.
„ 26th ...	3 Cases, no mark, or G. Toorney..	Schoene, Kilburn & Co.	Ditto.
„ 26th ...	1 Cask, no mark ...	Order ...	Ditto.
„ 26th ...	1 Case, Officers' Mess, 85th Light Infantry.	G. Arbuthnot & Co...	Ditto.
„ 26th ...	4 Cases, R N P ...	Order ...	Ditto.
„ 26th ...	98 Kegs, [R J] ...	„ ...	Ditto.
„ 26th ...	3 Casks, R [386] B ...	„ ...	Ditto.
„ 26th ...	1 Case, [73] S E C ...	„ ...	Ditto.
„ 26th ...	1 Case, [S. S. & Co.] ...	Smith, Stanisstreet & Co.	Ditto.
„ 26th ...	1 Cask, S C M ...	Shib Chunder Mullick	Ditto.
„ 26th ...	1 Cask, S. C. M. N. & Co. ...	„ ...	Ditto.
„ 26th ...	13 Cases, [121] W. H. & Co. ...	Order ...	Ditto.
„ 26th ...	1 Case, [W H] ...	„ ...	Ditto.

Date of removal to Import Warehouse. 1874.	No., Mark, and Description.	Consignees.	Ships.
Aug. 26th ...	1 Case, [W&] N S	... Order ...	S. S. Africa.
„ 26th ...	1 Parcel, W A Barker	... „ ...	Ditto.
„ 26th ...	28 Flat and Round Iron, P P	... „ ...	Ditto.
„ 28th ...	2 Drums, C C & H	... „ ...	Ditto.
„ 26th ...	1 Case, B L A	... „ ...	Ditto.
„ 26th ...	6 Packages, B. S. C. M. N. & Co.	P. Shib Chunder Mullick	Ditto.
„ 26th ...	29 Casks, B C D	... Order ...	Ditto.
„ 26th ...	170 Packages, [C. P. & Co.]	... Cutler, Palmer & Co.	Ditto.
„ 26th ...	3 Cases, [18] C	... G. E. Hotel Co. ...	Ditto.
„ 26th ...	10 Packages, C C & H	... Order ...	Ditto.
„ 26th ...	2 Cases, D S	... „ ...	Ditto.
„ 26th ...	12 Cases, E & O Z & N*	... E. Oesterley & Co. ...	Ditto.
„ 26th ...	1 Case, [18] E D J	... Order ...	Ditto.
„ 26th ...	1 Case, [E M]	... „ ...	Ditto.
„ 26th ...	1 Case, [13] E	... G. E. Hotel Co. ...	Ditto.
„ 26th ...	1 Case, [F R C]	... Francis, Ramsay & Co.	Ditto.
„ 26th ...	2 Cases, [F. R. & Co.]	... Ditto ...	Ditto.
„ 26th ...	3 Cases, [G C S] J. H. & Co.	... Order ...	Ditto.
„ 26th ...	1 Case, G B R	... „ ...	Ditto.
„ 26th ...	1 Case, [H C A] H. B. & Co.	... „ ...	Ditto.
„ 26th ...	6 Cases, [105] H G S	... „ ...	Ditto.
„ 26th ...	2 Cases, H M S	... „ ...	Ditto.
„ 27th ...	80 Bundles Hoop Iron, no mark, or G. S. C.	„ ...	Ditto.
„ 27th ...	3 Cases, [483] J. O. & Co.	... „ ...	Ditto.
„ 27th ...	2 Cases, [J & Co.] H B S C	... „ ...	Ditto.
„ 27th ...	5 Cases, K D P	... „ ...	Ditto.
„ 27th ...	3 Cases, [K D P]	... „ ...	Ditto.
„ 27th ...	6 Cases, [M. L. & Co.]	... „ ...	Ditto.
„ 27th ...	2 Cases, [M]	... W. H. Fitz & Co.	Ditto.
„ 27th ...	1 Case, [165] M. C. & Co.	... Order ...	Ditto.
„ 25th ...	2 Cases, [W J] N S	... „ ...	Navanno.
„ 29th ...	2 Cases, [J M S]	... „ ...	Ditto.
„ 25th ...	2 Cases, [M S & M S] C & B	... M. Shahordee ...	Punjab.
„ 25th ...	2 Cases, [H. M. H. & Co.] C & B	Order ...	Ditto.
„ 29th ...	1 Sample Case, B & S	... „ ...	Jeanie Douglas.
„ 29th ...	22 Cases, [ ] W L H C	... „ ...	Ditto.
„ 29th ...	8 Cases, H	... Ullman, Hirchhorn & Co.	Ditto.

CALCUTTA, the 29th August 1874. (343—1) W. DUFF BRUCE, *Vice-Chairman.*

Statement of the Affairs of the Bank of Bengal for the week ending 25th August 1874.

LIABILITIES.		Rs. A. P.
Proprietors' Capital, paid-up ...		2,20,00,000 0 0
Reserve Fund ...		16,07,934 8 9
General Treasury Balance at Head Office	Rs. 2,98,56,421 7 4	4,93,51,404 14 11
General Treasury Balance at Branches	„ 1,94,94,983 7 7	
Other Deposits at Head Office and Branches ...		2,41,90,691 0 11
Bank Post Bills, &c. ...		2,17,097 5 3
Sundries ...		5,81,338 11 3
Total ...		9,79,48,466 9 1

ASSETS.		Rs. A. P
Government Securities ...		1,92,28,196 7 3
Loans on Government Securities, &c., at Head Office and Branches ...		74,88,416 0 11
Accounts of Credit on Government Securities, &c., at Head Office and Branches		34,03,917 0 11
Mercantile Bills discounted at Head Office and Branches ...		1,96,52,084 2 8
Dead Stock ...		10,76,805 10 2
Stamps ...		12,194 3 0
Balances with other banks ...		4,04,451 0 2
Sundries ...		1,16,662 15 10
Bullion ...		46,414 9 0
		5,14,29,142 1 11
Cash and Currency Notes at Head Office ...	Rs. 2,40,57,786 0 4	4,65,19,324 7 2
Cash and Currency Notes at Branches ...	„ 2,24,61,538 6 10	
Total ...		9,79,48,466 9 1

By order of the Directors,

BANK OF BENGAL, *Calcutta, the 27th August 1874.*

F. A. GILLAM, *Offg. Chief Accountant & Deputy Secretary.*

R. HARDIE, *Secretary & Treasurer.*

(340—1)

LOST CURRENCY NOTES.

THE following Currency Notes of the Government of India, Calcutta Circle, are stated to have been lost, and payment of their value has been claimed by the persons whose names are placed against the numbers; any other person having these Notes in his possession, or claiming a right to them, is warned to communicate at once with the undersigned :—

Notes wholly lost or destroyed.

Register No.	No. of Notes.	Value. Rs	Name of Claimant.
7020	L/15 54286	5	Mrs. A. Walker.
7021	L/38 33060	100	J. Castello, Esq.
	L/19 71306	50	
7023	L/38 54064	100	The Officiating Post-Master-General, Bengal.
	,, 54093	100	
	,, 91390	100	
	,, 90579	100	
	,, 93974	100	
	,, 68098	100	
	,, 96714	100	
	,, 74831	100	
	,, 93914	100	
	,, 93973	100	
7024	L/33 25452	10	Sreekisto Bose.
7025	L/45 28325	20	Neelrutton Roy Chowdhry.
7026	L/34 29140	10	The Officiating Deputy Director-General of Post-Offices in India.
	,, 29200	10	
7038	L/89 60828	500	Ramruttonloll, Juggomohun Das.
7039	L/35 89811	10	The Officiating Post-Master-General, Bengal.
7041	L/15 72545	5	Ditto of ditto.
7042	A/89 57960	500	Mohesh Chund Sircar.
	,, 57814	500	
	L/8 82618	100	
7043	A/92 62275	50	
7047	A/94 78978	20	Suruth Chunder Seal.
7065	L/39 84570	10	The Offg. Post-Master-Genl., N.-W. P.
7066	A/88 37896	1,000	Ditto ditto of Bengal.
7071	L/36 48635	20	Smile Arriff.
	,, 24782	20	Manmathnath Mukerjee.
7076	L/14 85038	20	The Officiating Deputy Director General of Post Offices in India.
7077	L/38 72391	100	Meer Mohamud.
7078	A/93 62304	20	Bissessur Chakravarti.
7100	L/19 05487	50	The Executive Commissariat Officer, Darjeeling.
	,, 05488	50	

Notes partially lost or destroyed.

Register No.	No. of Notes.	Value. Rs	Name of Claimant.
7027	L/37 66973	20	Messrs. Ashburner and Co.
7028	L/38 81111	@ Rs. 100 ea.	Boar Sing.
	,, 81112		
	,, 81113		
	,, 81114		
7029	L/36 87672	20	Shorforaz Ally.
7032	L/9 61073	5	Hakim Abdoolsumed.
7033	A/84 87577	100	Sree Ram Banerjee.
	L/7 92164	20	
	L/33 21685	10	
	,, 21686	10	
7035	A/99 05794	20	The Chief Pay-Master, E. I. Railway.
	,, 05191	20	
7036	L/11 36882	5	Sreenath Banerjee.
7037	L/5 32064	10	Moonshee Mohamed Hossain Khan.
	L/15 37131	5	
7037½	L/5 22377	5	M. Gunput Roy.
7044	L/34 42440	10	Johore Loll Nundee.
7046	A/88 33632	1,000	The Manager, Agra Bank, Limited, Calcutta.
	L/30 06465	100	
	,, 06464	100	
	,, 06448	100	

Notes partially lost or destroyed.

Register No.	No. of Notes.	Value.	Name of Claimant.
		Rs.	
7053	A/89 41008	500	The Assistant Magistrate, Madhobani.
7054	L/38 40528	10	Private James Brown.
	L/38 35011	10	
7057	A/27 62363	20	Siddashur Dutt.
7058	L/38 58533	10	Bhagavan Chandra Deb.
	,, 58531	10	
7059	L/14 29863	20	Ramchunder Ghose.
7060	L/15 72097	5	Bissonath Chatterjee.
7062	L/37 66909	20	H. Wens.
7068	A/98 44413	10	H. W. Thomson.
	L/2 00149	10	
	L/5 61978	10	
7069	L/37 92622	20	J. B. Birch.
7072	L/38 01326	10	Mohendronath Chatterjee.
7073	A/89 53325	500	Ramloll Boddridas.
7074	A/83 98930	50	The Secy., Simla Bank Corporation Limited.
7079	A/68 78445	10	G. C. Hay and Co.
7080	L/19 36890	50	H. Hynes.
7081	L/16 36868	10	Boycunto Nath Sein.
7082	L/38 27854	10	Modhusooden Bachuspoti.
	,, 76335	10	
	,, 76336	10	
	,, 76337	10	
	,, 76340	10	
7084	L/36 27703	20	Hurrochunder Roy.
7085	L/3 80169	10	Mohendrololl Bose.
	L/38 27807	10	
7089	A/98 97299	10	Rojoni Kanta Gupta.
7091	L/16 85013	5	Banimadhub Mullick.
7092	L/38 99310	10	Horishudhun Mukerjee.
7094	L/32 23529	10	Shama Churn Mukerjee.
	,, 97200	10	
7095	L/2 09776	10	Satcurri Seal.
7096	L/39 07803	10	Kuloda Kinkur Roy.
	L/15 33536	5	
7097	A/89 35295	500	Ramchurn Sewnarain.
7099	L/38 56595	10	Koonjo Behary Dutt.

Wrongly joined.

7022	A/96 45586	10	Obinash Chunder Sein.
	,, 45589		
	L/11 08176	5	
	,, 08175		
7030	L/9 63359	5	Rash Behary Bose.
	,, 63360		
7031	L/15 78551	5	Woomesh Chunder Bose.
	,, 78552		
7033	L/9 77242	5	Sree Ram Banerjee.
	,, 77249		
7034	L/16 28648	5	Mutty Lall Mullick.
	,, 28638		
7035	L/16 32525	5	The Chief Pay-Master, E. I. Railway.
	,, 32527		
	L/15 47867	5	
	,, 47869		
7048	L/9 13456	5	Mohesh Chunder Bosu.
	,, 13459		
7049	L/15 52991	5	Mohendronath Sen.
	,, 54010		
7050	L/38 43517	10	Parbutty Churn Biswas.
	,, 43515		
7051	L/36 34761	20	Rakhal Chunder Lalla.
	,, 34760		
7052	L/36 76505	20	Jacob Musliah.
	,, 76507		

Wronglg joined.

Regiter No.	No. of Notes.	Valule. Rs.	Names of Claimant.
7055	L/16 65951	5	W. Walker.
	,, 65995		
	,, 65961	5	
	,, 65963		
	,, 65965	5	
	,, 65953		
7056	A/73 95038	20	Muttywoollah Mistry.
	,, 95041		
7061	L/38 94765	100	Gunnes Das and Joyram.
	,, 94764		
7064	L/37 56104	20	Balmer, Lawrie and Co.
	,, 56102		
7067	A/97 54515	10	Hurro Mohun Roy.
	,, 54516		
7087	A/91 48978	100	Mohun Ram.
	,, 48955		
7088	L/18 61032	20	Gopeemohun Mukhopadhiah.
	,, 61030		
7090	L/13 92997	20	Suvaram Kadernath.
	,, 28463		
7093	L/36 55509	20	Kustoor Mull Ramgopal.
	,, 55502		
	A/93 18378	20	
	L/7 81494		
	L/7 25849	20	
	,, 25848		
	L/5 25485	10	
	,, 25486		
	A/65 71956	10	
	A/66 05467		
	L/10 81904	5	
	,, 81905		
7098	L/15 54126	5	The Chief Pay Master, E. I. Railway.
	,, 54123		

PAPER CURRENCY DEPARTMENT,
The 31st August 1874.

L. BERKELEY,
Asst. Commr. of Paper Currency.

Notice.

WANTED a Serishtadar for the Patna Commissioner's Office. Salary Rs. 120 per mensem, rising to Rs. 200.

A thorough knowledge of English and Hindustani is indispensable. Preference will be given to one who is experienced in the working of a Revenue Office.

DURGAGATI BANERJEA, *Personal Asst. to the Commissioner.*

BANKIPORE, the 22nd August 1874.

The Watson's Patent Press Company, "Limited."

THE advertisement published by us under date 21st July 1874, notifying that a meeting of the above Company would be held on Monday, the 3rd day of August next, at 2-45 o'clock, is hereby cancelled, and in lieu thereof notice is hereby given that an Extraordinary General Meeting of the above Company will be held at the Registered Office of the said Company on Monday, the 7th day of September next, at 3 o'clock, for the purpose of receiving the Liquidators' report, passing the Liquidators' accounts directing the disposal of the books, accounts, and documents; discharging the Liquidators, and closing the liquidation of the said Company.

CALCUTTA, the 31st July 1874. (303—5) BORRADAILE, SCHILLER & Co., *Liquidators.*

Bowreah Cotton Mills Company, Limited.

NOTICE is hereby given that a call of Twenty-five Rupees per share (being the second call) on the contributory shares in this Company has been made and is to be paid to the undersigned at the Registered Office of the Company, No. 4, Bankshall Street, on Monday, the 14th September 1874.

By order of the Directors,

4, BANKSHALL STREET, 13th August 1874. R. MACALLISTER AND Co., *Secretaries.*

(322—*f.n.*)

Bank of Bengal.

NOTICE is hereby given that the Bank of Bengal, General Treasury, and Public Debt Office, will be closed on Thursday, the 3rd September 1874, on account of the Hindoo festival "Jummo Ostomy," in conformity with Government Notification No. 3464 of 29th October 1867.

By order of the Directors,

R. HARDIE, *Secretary & Treasurer.*

CALCUTTA, the 27th August 1874. (339—1)

Notice.

A Special Meeting of the Justices of the Peace for the Town of Calcutta will be held at the Town Hall on Friday, the 11th September 1874, at the close of the Ordinary Meeting, to be held on that day at 11 o'clock A.M.

BUSINESS TO BE BROUGHT FORWARD.

1. Application for Licenses for Jute Warehouses.
2. To confirm arrangements recommended by General Committees, for delivery during the early part of next year of four lakhs cubic feet of broken indigenous stone.
3. Resolution by General Committees regarding construction of Drainage Works during next year.
4. Resolution by General Committees, recommending the expenditure of Rs. 1,202 for embankments required for three branch lines of Municipal Railway at the north area of Salt Water Lakes.
5. Resolution by General Committees, recommending the expenditure of Rs. 2,595 for converting six public Latrines into Water Latrines.

ROBERT TURNBULL, *Secretary to the Justices.*

CALCUTTA, the 31st August 1874 (344—1)

Dehra Doon Tea Company, "Limited."

THE Twenty-Second Half-yearly Ordinary General Meeting of the Shareholders of the Dehra Doon Tea Company, Limited, will be held at the Secretary's Office, at Mussoorie, at noon, on Monday, the 31st August 1874.

By order of the Directors,

(329—2) FREDERICK MOSS, *Secretary.*

Notice.

THE interest and responsibility of Mr. Henry Pearce in our firms here and in Manchester ceased this day.

PEARCE, MACRAE & CO.

The 21st May 1874. (338—2)

Notice

Is hereby given that the partnership which has for some time passed been carried on by us, the undersigned Thomas Watson and William Watson, jointly with J. W. Monkman, under the style and firm of Thomas Watson and Company, at Calcutta, in the business of General Produce Brokers, is hereby dissolved and determined as and on from the thirty-first day of August, one thousand eight hundred and seventy-four.

As witness our hands this thirty-first day of August 1874. THOMAS WATSON.
W. WATSON.

With reference to the above notice the undersigned will henceforth carry on bussiness as General Produce Brokers under the style and firm of Thomas Watson and Company.

As witness our hands this first day of September 1874. THOMAS WATSON.
(342—1) W. WATSON.

TO BE SOLD by the Receiver of the High Court of Calcutta, at his Office, in the said High Court premises, on Saturday, the 12th day of September next, at the hour of one o'clock, in the afternoon, pursuant to decree of the said Court dated the 14th day of March 1872, made in suit No. 493 of 1871, wherein Ranee Shamasoondiry Dossee and others are plaintiffs, and Coomar Coomar Krishna Deb, Bahadoor, and another are defendants, the under-mentioned property belonging to the estate of Rajah Opoorna Krishna Bahadoor, deceased:—

All those zemindarees or talooks called pergunnah Ghur, &c., kismut Roypore, &c., situated in the district of 24-Pergunnahs, and registered in the revenue-roll as No. 342, and paying to Government an annual revenue of Rs. 7,853-1-3 or thereabouts, together with all appendages and appurtenances thereto belonging; also the rents of the current Bengalee year 1281, and the arrears of rents due prior thereto in respect of the property, save as to those for recovery of which proceedings have already been taken.

For further particulars and conditions of sale apply at the Receiver's Office.

HIGH COURT RECEIVER'S OFFICE, the 22nd August 1874. (332—3)

PURSUANT TO A DECREE of the High Court of Judicature at Fort William in Bengal in its Ordinary Original Civil Jurisdiction, made in suit No. 35, of one thousand eight hundred and seventy-four (wherein Debender Chunder Dutt, of 17, Shibtollah Street, in the Town of Calcutta, Attorney at Law, is the plaintiff, and Burrodapersaud Bysack of Burranagore, in the Suburbs of Calcutta, Executor to the last Will and Testament of Kistomohun Bysack, deceased, is defendant), and dated the tenth day of June one thousand eight hundred and seventy-four, the creditors of the said Kistomohun Bysack, late of Durponarain Tagore's Lane, in the Town of Calcutta, deceased, are, on or before Saturday, the twelfth day of September, one thousand eight hundred and seventy-four, to come in and prove their respective debts and claims before the Honorable Charles Pontifex, one of the Judges of the said Court, or before any other sitting Judge for the time being at the Court House, or in default thereof they will be peremptorily excluded from the benefit of the said decree. Monday, the twenty-first day of September, one thousand eight hundred and seventy-four, at the hour of eleven o'clock, in the forenoon, at the said High Court, is appointed for hearing and adjudicating on the said claim.

B. M. DAS, *Plaintiff's Attorney.*

R. BELCHAMBERS, *Registrar.*

CALCUTTA, HIGH COURT, ORIGINAL JURISDICTION, the 10th day of August 1874. (327—4)

THE undernoted Government Promissory Note, standing in the name of Tara Soondry Dabee, has been stolen, and the payment of interest and renewal has also been stopped in the Public Debt Office:—No. 029914, at 4 per cent., of 1842-43, Rs. 1,000.

DENONAUTH ROY.

(341—3)

Publications for Sale at the Bengal Secretariat Press.

THE BENGAL ADMINISTRATION REPORT FOR 1872-73, *price*... Rs. 7 8 0

MAP OF BENGAL, 1873, *price*, if taken with the Report ... ... ,, 1 0 0

Ditto, separately .. .. ,, 2 0 0

Rules for the Sale of Waste Lands, *price* 4 *annas.*

Act VII (B.C.) of 1873 (Labor Districts Emigration), the Government Resolution thereon, and the Rules and Forms under the Act, bound up together in pamphlet form 8 annas per copy, or, including postage .. .. Rs. 0 10 0

Papers Regarding the Tea Industry in Bengal, *price* Rs. 3.

Report on the Cultivation of, and Trade in, Jute in Bengal, and on Indian Fibres available for the Manufacture of Paper, with map. By HEM CHUNDER KERR, Deputy Magistrate on special duty. Price ... ... Rs. 8 0 0

A Report of the District of Jessore: its Antiquities, its History, and its Commerce. (Second Edition, Revised and Corrected). By J. WESTLAND, ESQ., C.S., late Magistrate and Collector of Jessore. Price ... ... Rs. 3 0 0

Selection of Papers regarding the Hill Tracts between Assam and Burmah, and on the Upper Brahmapooter. Price ... ... Rs. 5 0 0

Selections from Divisional and District Annual Administration Reports. 1872-73, with the Government Resolutions on them. Price ... ... Rs. 5 0 0

Progressive Colloquial Exercises in the Lushai Dialect of the Dzo or Kuki Language. With vocabularies and popular Tales (notated): By Captain THOMAS HERBERT LEWIN, B.S.C., Deputy Commissioner, Chittagong Hills. Price ... ... Rs. 6 0 0

THE Quarterly Civil List for Bengal, corrected up to the 1st of July 1874, Price Rs. 3, postage 8 ans.

Apply to E. M. LEWIS, Bengal Secretariat Press, 28, Chowringhee Road, Calcutta.

Rates of Subscription to the Calcutta Gazette

FROM 1ST JANUARY 1872.

Payable in advance.

For one year without postage .. .. .. Rs. 15 0 0

Ditto with postage .. .. ,, 20 0 0

When Postage Stamps are remitted in payment of subscription, half an anna in the rupee should be added for discount.

Central Provinces' Gazetteer.

EDITION OF 1870 in one VOL.

A LIMITED number of the above work, strongly bound in cloth, octavo size, for sale at Rs. 12 per vol., exclusive of postage charge. Apply to—

MESSRS. THACKER, VINING, *Bombay,*

MESSRS. THACKER, SPINK & CO., *Calcutta,* or

SUPDT., CHIEF COMMR.'S OFFICE, *Nagpúr.*

☞ The following books may be had from the Office of Superintendent, Government Printing, No. 8, Hastings Street. No orders can be attended to, unless accompanied by a remittance. When postage stamps are forwarded, one anna additional should be sent for every Rupee's worth of stamp for discount in exchanging them for cash. Service labels are not received.

Books required on the public service are only supplied when authorized by the Department under whose orders they are published.

Just published.

Army List—New Number.

The Official Quarterly Army List of H. M.'s Forces in Bengal, to which is appended the Civil Service Gradation List, corrected up to 1st July 1874. *Price Rs. 4; packing and postage, 8 annas.*

Recently Published.

Rules for the Qualification, Admission, and Enrolment of Pleaders and Mooktears in Mofussil Courts. *Price 4 annas; by post, 5 annas.*

Recently Published.

Rules for Admission of Vakeels in the High Court. *Price 4 annas; by post 5 annas.*

New authorized edition corrected up to 1st December 1873; royal 8vo., limp covers, with every alternate page blank for entering notes and alterations.

The Civil Pension Code. *Price, Re. 1-4; packing and postage, 4 as.*
The Civil Leave Code. *Price, Re. 1; packing and postage, 3 as.*
The Acting Allowance Code. *Price, As. 8; packing and postage, 2 as.; or*
The Three Codes bound in one vol. *Price, Rs. 2-8; packing and postage 8 as.*

A Report on the Expedition to Western Yunan *vid* Bhamo. By John Anderson, M.D., Medical Officer and Naturalist to the Expedition. *Price Rs. 8.*

Report of the Commissioners appointed by the Government of India to inquire into the Origin, Nature, &c., of Indian Cattle Plagues. With Appendices, Calcutta, 1871. Fol. pp. xxx and 999, with Maps. *Price Rs. 10; packing 4 annas.*

Selections from Unpublished Records of Government for the years 1748 to 1767 inclusive. Relating mainly to the social condition of Bengal. With a Map of Calcutta in 1784. By the Rev. J. Long, Member of the Government Record Commission. *Price Rs. 5; packing and postage 1 Re. extra.*

Selections from Calcutta Gazettes of the years 1816 to 1823 inclusive, showing the political and social condition of the English in India upwards of fifty years ago. By Hugh David Sandeman, C.S., Accountant-General, Bengal, and Member of the Record Commission. *Volume I, Rs. 3, and Volumes II, III, IV, and V, at Rs. 5 each; packing and postage Re. 1 extra.*

Revised (Indian) Army Regulations, Regulations and Orders for the Army of the Bengal Presidency. Published by authority. Royal 8vo., cloth boards. *Price, Rs. 4; packing and postage, Re. 1. Interleaved copy, Rs. 5; packing and postage, Re. 1-12.*

Book of Forms referred to in the above. Foolscap folio, enclosed in stiff covers. *Price, Rs. 2; packing and postage, Re. 1-8.*

Report on the Fresh Water Fish and Fisheries of India and Burma. By Surgeon-Major Francis Day, F.L.S. & F.Z.S., Inspector-General of Fisheries in India. *Price Rs. 2; packing and postage 10 annas extra.*

Public Works Department Classified List and Distribution Return of Establishment, corrected up to 1st October 1873. *Price Rs 2; packing and postage 4 annas.*

The Thanatophidia of India, being a description of the venomous snakes of the Indian Peninsula, with an account of the influence of their poison on life, and a series of experiments. By J. Fayrer, M.D., C.S.I., F.R.S.E., Honorary Physician to the Queen, Surgeon-Major, Her Majesty's Bengal Army, Professor of Surgery and Senior Surgeon in the Calcutta Medical College and its Hospital, Fellow of the University of Calcutta, and late President of the Asiatic Society of Bengal. *Price Rs. 80 per copy; packing and postage, Rs. 2-4.*

The older Statutes in force in India, edited, with Notes and an Index, by Whitley Stokes, Esq. *Price Rs. 5; packing and postage, 3 as.*

A collection of Statutes relating to India passed between the years 1855 and 1870, both inclusive, being a Supplement to the Law relating to India and the East India Company, fifth edition, edited, with an Index to the Statutes relating to India not expressly repealed in August 1867, by Whitley Stokes, Esq. *Price Rs. 10; packing and postage, 12 as.*

The Acts of the Government of India from 1854 to date, with Indexes and lists of titles, each separately available.

Vocabulary of Ordnance Stores, for adoption throughout British India: prepared, under the orders of the Government of India, by Ensign J. Tanner, Deputy Assistant Commissary, Bengal Ordnance Department, and rated in the Office of the Examiner of Ordnance Accounts, Fort William. *Price Rs. 6; packing and postage, Re. 1-8 extra.*

Rig-Veda, in the Samhita and Pada Text, by Professor F. Max Müller, M.A., in two Volumes. *Price Rs. 24; packing and postage Re. 1-12.*

The Hymns of the Rig-Veda, in the Samhita and Pada Text, by Professor F. Max Müller, M.A., in two Volumes. *Price Rs. 24; packing and postage, Re. 1-12.*

*** The Rig-Veda, the oldest book of Indian literature, has very properly been made one of the principal class-books for those who study Sanskrit in the schools and colleges in India, and though at present a scholar-like knowlege of the Vedic hymns is in the examinations required of the more advanced students only, yet, as soon as editions, translations, grammars, and dictionaries shall have rendered the study of these ancient documents more accessible, I doubt not that the time will come when no one in India will call himself a Sanskrit sholar, who cannot construe the hymns of the ancient Rishis of his country.—*Extract rom Preface.*

In Two Vols., foolscap folio.

Correspondence relating to the Famine in Bengal and Behar, from October 1873 to May 1st, 1874. *Price Rs. 2-8 per vol; packing and Postage Re. 1-4 extra per vol.*

CONTENTS:—Vol. I, the principal official correspondence relating to the Famine. Vol. II, Special Narratives and Minutes by the Hon'ble Sir R. Temple, K.C.S.I., Lieutenant-Governor of Bengal.

Office of Superintendent Government Printing, No. 8, Hasting Street, Calcutta.

New Criminal Procedure Code.

OFFICERS under the Bengal Government, who wish to have copies of the New Criminal Procedure Code, *for sale*, are requested to apply to the Superintendent of Government Printing, Calcutta.

For Sale.

AT the Meteorological Office, No. 22 Chowringhee, the following official publications:—

Meteorological Report of	1867	..	..	..	Rs. 0 12 per copy.
Ditto ditto	1868	..	..	..	" 1 8 "
Ditto ditto	1869	..	..	..	" 2 4 "
Ditto ditto	1870	..	..	..	" 2 6 "
Ditto ditto	1871	..	..	..	" 2 8 "
Ditto ditto	1872	..	..	..	" 3 0 "
Administration Report of	1870-71	..	..	..	" 0 4 "
Ditto ditto	1871-72	..	..	..	" 0 4 "
Ditto ditto	1872-73	..	..	..	" 0 4 "
A table of the average monthly and annual rainfall at 98 Stations in Northern India		..	..	..	" 0 4 "

The above are also to be obtained at the same prices at Messrs. Thacker Spink and Company, No. 5, Government place.

HENRY F. BLANFORD, *Meteorological Reporter to the Govt. of Bengal.*

CALCUTTA, the 22nd September 1873.

Postal Notice.

As it is believed that some public uneasiness is felt in consequence of the discovery in the River Hooghly, on the 6th instant, of a packet of overland letters, the accompanying specification of them is published for general information.

There were thirteen letters in all. The address of the thirteenth was not kept. It was posted at Chittagong. None of the letters had been opened, though the postage labels on all had been removed.

They were transmitted at once to Bombay to be forwarded to their addresses in England with a covering letter directing that no postage was to be levied on them. The stamper who stole the labels has been traced and dismissed.

M. GRIBBLE, *Offg. Post Mr. General, Bengal.*

No.	Place of Posting.		Address.
1	Calcutta	...	Mr. R. S. Poole.
2	Ditto	...	Mrs. Erskine.
3	Ditto	...	Miss S. A. Taylor.
4	Ditto	...	Addressed in same handwriting as above letter.
5	Ditto	...	Mrs. Legg Peckham, London.
6	Kyouk Phyoo	...	Miss Jane Taylor, Regent's Park, London.
7	Calcutta	...	Mrs. Purchase, Liverpool.
8	Ditto	...	" Charles Hutcheson, Scotland.
9	Ditto	...	" F. Jefferies.
10	Ditto	...	Mr. S. Hugham, Finland.
11	Akyab	...	General Duke, England.
12	Calcutta	...	In the same handwriting as No. 8.
13	Chittagong	...	Address not known.

Postal Notices.

SEA OVERLAND MAILS.

For	Box closes at	Date.	Per Steamer.
Rangoon, Moulmein, and Straits ...	7 P.M. ...	4th Sept. 1874...	*Java.*
Chittagong, Akyab, and Kyouk Phyoo ...	7 „ ...	4th „ „	*Madras.*
Ceylon, Straits, Hong-Kong, United States of America, and the Colonies of Queensland and Victoria *viâ* Torres' Straits. Letters, &c., for the latter Colony must be specially superscribed.	7 „ ...	4th „ „	*From Bombay.*
Persian Gulf ...	7 „ ...	6th „ „	*Ditto.*
Madras and Ceylon ...	7 „ ...	7th „ „	*Indus.*
Madras, Ceylon, and Coast Ports ...	7 „ ...	7th „ „	*Asia.*

The next Overland Mail, *viâ* Bombay, will close at the General Post Office on Tuesday, the 8th September 1874.

2. Book-post and pattern packets must be posted on the 7th idem.

N.B.—The Letter-Box will close at 7 P.M. precisely, after which hour Overland letters, fully prepaid and bearing extra postage stamp of two (2) annas on each cover, will be received up to 7-30 P.M., or, bearing an extra postage stamp of four (4) annas on each cover, up to 8 P.M., and after 8 up to 9 P.M., by a Post Office Clerk at the East Indian Railway Station, Armenian Ghât.

CALCUTTA, the 1st September 1874. M. PERCY, *Post-Master.*

List of Unclaimed Letters lying in the Calcutta Post Office on the 2nd September 1874.

Abreo, Mrs. S.
Aire, B.
Elman, S.
Gunrirg, H.
Ivol, W.
Lyall, J. E.
Potter, Miss.
Robinson and Co.
Sainter, J. D.
Saxton, J. W.
Seymour, F. S.
Watson, Mrs. W. J.

M. PERCY, *Post-Master.*

INSOLVENT NOTICES.

Court for the Relief of Insolvent Debtors at Calcutta.

IN the matter of TOYLUCKONAUTH SHAW, of Sakarcepooker, in the Zillah of Burdwan, but at present of Gourchurn Dey's Lane, in the town of Calcutta, formerly carrying on business as Wine Merchant, at No. 2, now No. 7, Rada Bazar, in the town of Calcutta, and also at Barrackpore, and also at Gholadangah, in Howrah, in the Zillah of Hooghly, in copartnership with Moheschunder Shaw, since deceased, Gobin Chunder Shaw, since deceased, Radakisto Paul, since deceased, Callycoomar Mundle, since deceased, Grees Chunder Shaw, Calla Chund Shaw, and Nilcomul Shaw, under the name, style, or firm of Nilcomull Shaw and Co., and also at No. 82, Bow Bazar Street, in the town of Calcutta, in copartnership with Cheeneebaus Shaw, since deceased, and Nilcomull Shaw, under the name, style, or firm of Koylas Chunder Shaw and Co., and subsequently under the name, style, or firm of Nilcomull Shaw and Co., and also at Machooa Bazar Street, in the town of Calcutta, in copartnership with Nilcomull Shaw, under the name, style, or firm of Koylas Chunder Shaw and Co., subsequently under the name, style, or firm of Nilcomull Shaw and Co., and subsequently under the name, style, and firm of Ramdhone Shaw and Co., and also at No. 40, Chandney Choke Street, in the town of Calcutta, in copartnership with Moheschunder Shaw, since deceased, and Nilcomull Shaw, under the name, style, or firm of Moheschunder Shaw and Co., and subsequently under the name, style, or firm of Woomes Chunder Shaw and Co., and also at Chowringhee Road, in the town of Calcutta, in copartnership with Mooktaram Shaw, since deceased, Ramdhone Shaw and Nilcomul Shaw, under the name, style, or firm of Moheschunder Shaw and Co., and subsequently removed at Free School Street, in Calcutta aforesaid, and also at Cornwallis Street, in the town of Calcutta, in copartnership with Nilcomull Shaw, under the name, style, or firm of Moheschunder Shaw and Co., and subsequently under the name, style, or firm of Ramdhone Shaw and Co., and also of Fascetollah, in Howrah, in the Zillah of Hooghly, in copartnership with Nilcomull Shaw, under the name, style, or firm of Nilcomull Shaw, and also as Soda Water Manufacturer, at Rada Bazar, in the town of Calcutta, in copartnership with Nilcomull Shaw, under the name, style, or firm of Nilcomull Shaw and Co., an Insolvent.

Notice that the petition of the said Insolvent seeking the benefit of the Act XI Vic., Cap. XXI, was filed in the Office of the Chief Clerk on Wednesday, the 19th day of August last, and by an order of the same date the estate and effects of the said Insolvent were vested in the Official Assignee.

C. D. Linton, *Attorney.*

IN the matter of TOYLUCK NATH SHAW, an Insolvent.

On Wednesday, the 19th day of August last, it was ordered that the matters of the petition of the said Insolvent be heard on Tuesday, the 6th day of October next, and that the said Insolvent do then attend to be examined before the said Court.

C. D. Linton, *Attorney.*

IN the matter of RAJNARAYAN BONERJEE, an Insolvent.

On Monday, the 31st day of August last, it was ordered that the matters of the petition of the said Insolvent be heard on Tuesday, the 6th day of October next, and that the said Insolvent do then attend to be examined before the said Court.

Insolvent in person.

IN the matter of RAJNARAIN BONNERJEE, of No. 41, Sibram Doss's Lane, Bar Simlah, in the town of Calcutta, Priest of Kally Ghaut, an Insolvent.

Notice that the petition of the said Insolvent seeking the benefit of the Act XI Vic., Chap. XXI, was filed in the Office of the Chief Clerk on Monday, the 31st day of August last, and by an order of the same date the estate and effects of the said Insolvent were vested in the Official Assignee.

Insolvent in person.

IN the matter of SYUD MAHOMED ISMAIL, an Insolvent.

On Saturday, the 29th day of August last, it was ordered that the matters of the petition of the said Insolvent be heard on Tuesday, the 6th day of October next, and that the said Insolvent do then attend to be examined before the said Court.

E. O. Moses, *Attorney.*

IN the matter of SYUD MAHOMED ISMAIL, of No. 1, Syud Ismail's Lane, in Kerr's Lane, in Collingah, in the Town of Calcutta, an Assistant in the Surveyor-General's Office, Photographic Branch, formerly in the Mathematical Instrument Department of the same Office, an Insolvent.

Notice that the petition of the said Insolvent seeking the benefit of the Act XI Vic., Chap. XXI, was filed in the Office of the Chief Clerk on Saturday, the 29th day of August last, and by an order of the same date the estate and effects of the said Insolvent were vested in the Official Assignee.

E. O. Moses, *Attorney.*

IN the matter of SYAD MAHAMMED ISMAIL, an Insolvent.

Notice that an application for an *ad interim* protection order has been this day made by the said Insolvent, and that such application will be heard and disposed of by the Acting Commissioner of the Insolvent Court on Tuesday, the 8th day of September instant, at the hour of 10 o'clock in the forenoon.

☞ *Any creditor of the said Insolvent desirous of opposing such application, must appear before the said Court at the time and place aforesaid.*

E. O. Moses, *Attorney.*

IN the matter of ISSER CHUNDER MOOKERJEE, an Insolvent.

On Saturday, the 11th day of October 1873, by an order of the Court, the said Insolvent was adjudged entitled to his personal discharge under the Act XI Vic., Chap. XXI, as to all persons named in his schedule as creditors or claiming to be creditors respectively.

W. T. Weskin, *Attorney.*

IN the matter of OSCAR CHARLES MARTIN, an Insolvent.

Notice that an application for an *ad interim* protection order has been this day made by the said Insolvent, and that such application will be heard and disposed of by the Acting Commissioner of the Insolvent Court on Tuesday, the 8th day of September instant, at the hour of ten o'clock in the forenoon.

☞ *Any creditor of the said Insolvent desirous of opposing such application, must appear before the said Court at the time and place aforesaid.*

H. R. Fink, *Attorney.*

Chief Clerk's Office, the 1st day of September 1874.

Notice.

THE undermentioned documents, lying unclaimed in the Calcutta Registry Office since January 1871, will be destroyed, agreeably to Section 83 of the Indian Registration Act, 1871, on the 1st October next, if not claimed before that date.

Registered No. of the document.		From.	To.	Nature of document.	Date of registration.
1869	22	Kalidas Kundue and others ...	Nimai Charan Kundu and others.	Agreement ...	2 Dec. 1869
1870	152	G. T. Doucett	L. Gallais ...	Lease ...	26 Jan. 1870
,,	154	Amar Kutti	Ghulam Ali Khan ...	Mortgage ...	Ditto.
,,	304	Rajnarain Das	Syamal Dhone Dutt Chowdry	Ditto ...	18 Feb. ,,
,,	339	Bissessur Banerjee ...	Dayamani Bewah ...	Agreement ...	22 ,, ,,
,,	780	Sasti Charan Das ...	Pyari Mohun Das ...	Ditto ...	4 May ,,
,,	1309	E. J. Mushat and others ...	E. M. Joseph ...	Lease ...	28 July ,,
,,	1611	Ramkumar Nandi ...	Receiver, High Court ...	Agreement ...	14 Sept. ,,
,,	12	Ram Chunder Bose ...	Gopal Chunder Dutt ...	Bond ...	3 Jan. ,,
,,	170	John Smith and another ...	A. B. Miller ...	.....	16 Mar. ,,
,,	304	Adeluddin Chowdry ...	Shaikh Janee ...	.....	14 May ,,
,,	484	Shaikh Alam ...	Shaik Nazir ...	.....	3 Aug. ,,
,,	526	Hurrymohun Bose ...	Brojo Gopini Dasi ...	.....	23 ,, ,,
,,	575	J. T. Wolff ...	Thacker, Spink & Co. ...	P. Note ...	13 Sept. ,,
,,	576	Ditto ...	Ditto ...	Ditto ...	Ditto.
,,	608	Khetra Churn Das Satra ...	Sibkisto Daw ...	Bond ...	26 Sept. ,,
,,	717	Shaikh Hingu ...	Jainub Bibi ...	Kabin ...	12 Dec. ,,
,,	794	Kaliprosad Ghose ...	Surasundari Debi and others	Agreement ...	6 May ,,
,,	7	Tara Chand Serowji ...	Hulas Chand Singh ...	Lease ...	25 April ,,
,,	24	Peters, J. ...	H. Gartner ...	Ditto ...	12 May ,,
,,	39	Jiban Krisna Roy and others	Udaya Chand Niogi ...	Ditto ...	12 Aug. ,,
,,	55	Twidale, C. A. ...	Gobinda Chunder Dutt ...	Ditto ...	20 Dec. ,,
1871	54	Kalidas Sing ...	Gopal Lal Mitter ...	Sale ...	12 Jan. 1871
,,	100	Qasim Ali ...	W. Bird ...	Agreement ...	19 ,, ,,
,,	1666	Ghulam Mahamad ...	D. M. Traill ...	Lease ...	19 Sept. ,,
,,	1669	Tinkari Dasi ...	Prankumari Dossi and others	Reconveyance	19 ,, ,,
,,	1757	Imamuddin Ahmed ...	Kristodhone Dutt ...	Mortgage ...	29 ,, ,,
,,	1760	Rajnarain Bose and others ...	Bholanath Bose ...	Partition ...	29 ,, ,,
,,	1807	Adarmani Dasi ...	Muttywollah Mistry ...	Conveyance ...	4 Oct. ,,
,,	13	Abadi	Chunilal Sadhukhan ...	Mortgage ...	11 Jan. ,,
,,	53	Haris Chunder Ghose ...	Hemendranath Thakur ...	Agreement ...	31 ,, ,,
,,	90	Sultan Chand and another ..	D. G. Herkiots ..	Release ...	14 Feb. ,,
,,	111	Mahamad Qasim	Haji Mirza Abdul Qasim ...	.....	22 ,, ,,
,,	286	Brajanath Dass	Titu Dass ...	.....	1 May ,,
,,	323	Sreemunt Rajesvar Rowjee Gones Shumsir, Jung Bahadoor.	Sambhunath Roy ...	Agreement ...	15 ,, ,,
,,	541	Beni Madhab Adhikari ...	Bhajahari Ghose ...	Sale ...	9 Sept. ,,
,,	645	Huber and Co. ...	Ditto ...	Trade mark ...	6 Nov. ,,
,,	637	Thakur Sett ...	Gopaldoss Guzratti ...	Receipt ...	1 ,, ,,
,,	1514	Ibrahim Ladz ...	Remah Moses ...	Lease ...	29 Aug. ,,
,,	15	Juaram Bhakat and another ...	Sib Chunder Dutt ...	Ditto ...	20 Apl. ,,
,,	23	Dwarkanath Mitter ...	Troyluckhonath Roy ...	Sale ...	31 May ,,

CALCUTTA, the 31st August 1874. C. M. CHATTERJEE, *Registrar.*

REGISTERED No. 29.]

No. 35 of 1874.

SUPPLEMENT TO

The Calcutta Gazette.

WEDNESDAY, SEPTEMBER 2, 1874.

OFFICIAL PAPERS.

Non-Subscribers to the GAZETTE *may receive the* SUPPLEMENT *separately on payment of Six Rupees per annum if delivered in Calcutta, or Twelve Rupees if sent by Post.*

REPORT ON THE CALCUTTA MEDICAL INSTITUTIONS FOR THE YEAR 1873.

RESOLUTION.

POLITICAL DEPARTMENT,

MEDICAL.

Calcutta, the 31st August 1874.

READ—

The report on the Calcutta Medical Institutions for the year 1873.

THE Lieutenant-Governor has again this year to thank the Surgeon-General for a clear and comprehensive report on the medical institutions of Calcutta. The inclusion of the report and returns, which in compliance with His Honor's request the Governors of the Mayo Hospital have been good enough to furnish, enhances the value of the present compilation, and renders it a complete medical history of the town and suburbs for the year.

2. The Surgeon-General in setting forth his figures and in drawing inferences has been careful to compare notes with the results obtained from the municipal statistics of health. These do not always bear the same testimony as the hospital returns and are more favorable as regards the public health generally, shewing fewer cases of cholera. The statistics of the in-door patients treated in the various hospitals establish that, including all diseases, the rate of death was 143 per thousand, and excluding cholera cases 132 per thousand, and that either way it was higher than during the three previous years. Taking the whole population into account, the municipal returns show a death-rate of 23·4 per thousand compared with 26·4 in the previous year. That there was really an improvement in public health during the past year would seem to be proved by the diminished number, both of persons admitted to hospital and of persons treated as out-patients,—the difference being 1,909 of the former and 8,473 of the latter. This result is conspicuous, chiefly in the returns of the Mayo Hospital, and is accounted for by the absence in the past year of dengue—a disease which in the previous year sent over two thousand persons into hospital.

3. The conclusion which the statistics of last year tended to establish to the effect that the cold weather months are the most adverse to public health is fully borne out by the present report, and is confirmed by a reference to the municipal returns. The largest number of deaths continue to be attributable to diarrhœa, dysentery, and similar bowel complaints. Dropsy was very fatal last year. The cases of consumption and bronchitis were numerous. In proportion to the number of persons attacked, tetanus was the

most deadly disease, and remittent fever the next; 492 cases of cholera were admitted into the hospitals, nearly double the number in 1871. The ratio of deaths was 536, or higher than any previous year up to 1868. The number of cases of debility, and the number of deaths arising from it, were large, especially in the Campbell Hospital. In comparing the figures of the present with those of the past year, the Lieutenant-Governor does not fail to bear in mind that the orders passed last year regarding moribund patients has very greatly increased the number of admissions to hospital as well as the death-rate in the present returns.

4. The acknowledgments of Government are due to the officers in charge of the various hospitals for the increased care with which they have endeavoured to trace cases to the locality where the evil originated. Much light may thus eventually be thrown upon the medical topography of Calcutta, and the best results are to be anticipated from the quickened intelligence with which it will be possible for the sanitary authorities to direct their efforts, as year by year the plague spots of the town are more clearly defined. The Lieutenant-Governor will watch with interest the effects, which it will rest with the medical authorities to trace, of the efforts which are now making to improve Chitpore and Burra Bazar, and other parts of the town, which the figures given in paragraph 7 of the present report would prove to be the peculiar haunts of cholera. Reflection on the blessings which would result if these dark places were to be transformed into healthy abodes should stimulate the efforts of all concerned. His Honor has already requested the Suburban Municipality to give their careful attention to the sanitation of Entally and Garden Reach and other places, the insalubrity of which has been clearly demonstrated by the statistics collected under the orders of the Commissioners.

5. *Medical College Hospital.*—The total number of persons treated during the year was 48,439. Of these, excluding those in the eye-infirmary, 4,203 were in-patients, 540 of whom died, giving a mortality of 128·5 per thousand. This result is less favourable than in the preceding year, when the rate of mortality was 115·8 per thousand. While 108 European and Eurasian patients died out of 1,813 treated, no less than 432 natives succumbed out of 2,390 treated. Bad as these results are, Dr. Chevers shows that in the interval since 1863, there has been but one year, 1872, in which any better results were attained. Indeed, the whole report he has to give this year is such as might cause the well-wishers of this hospital to despond, were it not for two considerations; first, that results are better in those Calcutta hospitals where the air is comparatively pure; second, that as the drainage works advance, the air round the Medical College Hospital will be rendered purer than it is now. Despite the admitted improvements effected in the sanitary condition of the city generally for the past few years,—a pure water-supply, and the money spent on drainage,—the death-rate in this central city hospital is excessive, and especially in cholera cases, notwithstanding the established fact that the last three years have been non-choleraic years. It would seem premature to assert that permanent good has yet accrued to this particular institution from the general material improvements in the city and suburbs, and against all that has been done for this institution; "the influence of sewer-tainted city air in a malarious tropical climate" still prevails. Interpreted by the light of Dr. Chevers' long professional experience, the array of technical names recording the deaths of those unfortunate patients who died after operations suggests melancholy considerations. At the Medical College Hospital, it would appear that under existing circumstances out of four men operated on, one at least must die; of two men who die thus, one might be saved—saved that is if the conditions under which he was treated could be changed—if he could be fed with pure air and be removed from among the sick and the dying around him. It is distressing that after all the endeavours adopted for improving the hygienic condition of patients admitted into the surgical wards the results are so deficient, and that the warning is held out that even a separate surgical hospital in a city like Calcutta would not be free from the pernicious influences which must exist so long as the surrounding atmosphere is tainted by exhalations from open drains. The remedy can be found only in the completion of the drainage works. Meanwhile the Lieutenant-Governor is satisfied that the men into whose hands the care of this institution is committed are unremitting in their endeavours to combat disease despite grave disadvantages. To Dr. Chevers and to his able colleagues the Lieutenant-Governor looks to do what may be done to arrest the progress of "hospitalism" by a due application of the means which Government can

place at their disposal. One object to be kept in view must be the separation of the surgical from the medical and the obstetric cases. Six lakhs of rupees have been promised by Government for the improvement of the school and of the hospital, and this is no small sum. Financial exigencies, it is true, have caused the grant to be deferred till next year; but, meanwhile, it rests with the medical authorities to come to a conclusion as to how the money is to be applied, and the Lieutenant-Governor would be glad to know that all such preliminaries have been settled, so as to admit of the early application of the funds for the objects in question.

The Lieutenant-Governor notices with pleasure the high character for efficiency and ability given to Drs. McConnell and Crombie, the resident Physician and the resident House Surgeon. The best testimony to their success is the increasing popularity of the medical and surgical out-dispensaries. In the former 14,340 persons and in the latter 10,418 persons were treated in the course of the year.

The Lieutenant-Governor desires to join in recording his sense of the loss which the hospital and the public have sustained by the death of two such devoted men as Drs. Colles and Cutcliffe.

6. *Presidency General Hospital.*—Dr. Ewart has submitted an interesting report, accompanied by elaborate statistics, which attests the intelligent interest he takes in the working of the institution under his charge. It shows that the total number of persons treated was 2,723, or some 720 less than in 1872, which was marked by the prevalence of dengue fever. There were 106 deaths only, including 18 fatal cases of cholera, out of 53 treated. The death-rate was 38·9 per thousand, which is very considerably below the average (60·46) of eight preceding years. The daily average of sick in hospital was 163·89. The number of days for which, on an average, each patient was detained in hospital was 21·9 against 19·3 in the previous year. This would indicate a slight increase in the severity of the diseases treated. In the case of cholera, however, the death-rate was unusually low, being only 339·6 per thousand, or less than in any of the eight previous years. Most of the cases were received from the shipping or from near the river. Dr. Ewart would seem to attribute their occurrence to the unsanitary condition of the river bank, though admitting that much has been done of late years, and that much is being done to improve this. When the town sewers have been completed, their mouths are so trapped that nothing can pass out of them into the river. The works in the northern part of the town are being rapidly pressed to completion, and this done, it is hoped beneficial results will follow. The question of conservancy in the Fort is the subject of a separate correspondence, and it has been determined to institute a series of observations for the purpose of determining whether the system adopted there has any effect on the health of the shipping. One remedy which is pressed upon Government is the construction of an embankment along the whole face of the Hooghly. The Lieutenant-Governor would remind the medical authorities that this very measure is being carried out by the Port Commissioners. The completion of this work will occupy time, but the progress is constant and satisfactory. Meanwhile the medical reports show that rigorous conservancy is needed all along the bank. The appointment of a Port Surgeon to supervise the sanitary condition of the river and of its banks, and to watch the outbreak of disease among the large floating population in the Port, is under the Lieutenant-Governor's consideration.

There are few parts of Calcutta—to all appearance at least—more insalubrious than some of the "bustees" or collections of huts adjoining the General Hospital; yet the major surgical operations performed there last year were uniformly successful,—a just subject for congratulation to Dr. Ewart and his colleagues. It is still more a subject for rejoicing that operations had to be performed in seventeen cases only.

The memoranda which Dr. W. J. Palmer has furnished on the cases of fever treated by him are very valuable. Dr. Ewart renews the application made by him in 1872 for the appointment of an officer for the express purpose of investigating the nature of the different forms of fever admitted to the General Hospital. With the able staff already at his disposal, the Lieutenant-Governor concurs with the Surgeon-General in thinking that it is not necessary to depute any special officer for the purpose of making these observations. An officer has already been appointed to the duty of making a special scientific inquiry into the nature and causes of Burdwan fever. Till the results of

his work are seen, it will be sufficient that Dr. Ewart should use the means at his disposal, and they are ample, for the purpose of collecting, under his own supervision, the materials for any further independent inquiries which it may eventually be determined to set on foot.

The Lieutenant-Governor is pleased to learn that Mrs. Hickey, the Matron, has given such satisfaction in the performance of her duties, some of them self-imposed. He has no objection to the grant to her of a diploma in midwifery, but he would prefer were this to be done through the Council of the Medical College.

The sanitary and dieting arrangements, and the plan adopted for the distribution of work among the officers attached to the hospital, appear to be highly satisfactory. It will be desirable that a special representation be made to the local authorities regarding the open drain to the north of the quarters occupied by the medical subordinates, referred to in page 46 of Dr. Ewart's report; and as regards the suggested improvement in the dietary, noticed in paragraph 31 of the Presidency General Hospital report, the Lieutenant-Governor has no objection to the Surgeon-General sanctioning a departure from the strict scale. The Lieutenant-Governor is glad to learn that so much has been done under Dr. Palmer's supervision to improve the library. Acknowledgments are due to the Editors of the Calcutta newspapers and the other gentlemen who have so kindly contributed to the relief of the sick by the supply of papers and periodicals.

To Dr. Ewart and his colleagues the Lieutenant-Governor tenders his thanks for the efficient manner in which they have discharged their duties during the year. Government and the public are not a little indebted also to the ladies forming the Committee of the Calcutta Hospital Nurses Institution, without whose aid much suffering would have remained unalleviated from the want of efficient nurses. The Lieutenant-Governor understands that the arrangements have been completed under which a Home for trained nurses will be at once built by the Committee of the Lady Canning Memorial Fund, in close proximity to the General Hospital; and that it will be ready for the two ladies who are coming out from England under the Committee's auspices by the commencement of next year.

7. *Mayo Native Hospital.*—The report on this hospital shows that its finances are in a satisfactory condition. It has now at its credit Rs. 3,95,390-2-4 in landed and funded property, besides Rs. 1,62,289-0-4 which have been put to the account of the building fund. The returns appended show that in this hospital, and in its various dispensaries, no less than 1,503 in-patients and 1,29,925 out-patients were treated. The rate of deaths among in-patients was only 49·3 per thousand treated. Of major surgical operations 14·4 per cent. proved fatal. The Lieutenant-Governor would be glad if the Governors of the hospital would favour him in future years with somewhat more detailed information regarding the out-patients, and the dispensaries at which they were treated. This year they numbered more than half of the whole patients, both in and out, treated at all the Calcutta Medical Institutions, and it is most desirable that the returns regarding them should be given in such detail as to allow some test of their accuracy to be applied.

8. *Campbell Hospital (Sealdah).*—The death-rate at this hospital was 288·7 per thousand,—a painful contrast to the alleged rate prevailing at the Mayo Hospital (49·2); even deducting moribunds the ratio was distressingly high. Dr. Woodford labours under a great difficulty in this respect as long as the hospital is used as the last refuge of those in the final stages of disease and suffering. The average number of patients under treatment daily was 295 and the average time spent by each patient in hospital was 22 days. The cost of dieting was moderate, being 2 annas 6 pie per head per diem. This hospital has now been brought under the direct management of Government, with a view to its forming a school of clinical medicine for the students of the Campbell Medical School.

9. *Police Chowkeedar Hospital.*—A great deal has been done to improve the sanitary condition of this hospital, but much remains to be accomplished, and the Lieutenant-Governor hopes that the matter may continue to have the attention of the Municipality. In all, 1,985 patients received treatment at this institution. The daily average number of sick was 93·08, slightly less than in the preceding year. The death-rate was only 21·6 per thousand—a surprisingly low figure, had it not to be considered, as the Surgeon General points out, that many men feeling their health giving way leave the force altogether. The

figures he gives show that the health of the police force, so far as it is possible to compare them, is better than that of the Native Army; the admissions to hospital, the daily number of sick, and the death-rate, all attest this.

10. These institutions call for no special remarks; each conferred extensive benefit on the poor in its neighbourhood, especially the North Suburban Hospital, where 682 in-patients were treated. It is hoped that the new building for this hospital will soon be completed. The large and comparatively well-to-do population of Bhowanipore should be urged to do something towards the attainment of a better building for the dispensary.

Sukea Street Dispensary.
North Suburban Hospital.
Bhowanipore Dispensary.
Allpore Dispensary.
Aratoon Apcar Dispensary.

11. *Howrah General Hospital.*—Dr. Bird has submitted a valuable report on this institution. It is evident that he has its welfare thoroughly at heart, and that it is prospering under his management. In the course of the year 1,493 in-patients and 13,364 out-patients were treated, the numbers being considerably in excess of those in the previous year. This Dr. Bird attributes to a renewed connection with the shipping, to the admission of moribund patients under the orders of last year, and to the increasing attention shown to native out-patients. There seem to be some doubts with regard to the correctness of the registers kept of the attendance of European out-patients. The Lieutenant-Governor hopes that the means taken to remedy this will prove effectual. The average number of in-patients under treatment in the hospital daily was 70, the number of Europeans and of natives being pretty equally divided. While the death-rate among Europeans, however, was unusually low (40 per thousand), that among the natives was very high (277·7 per thousand); even excluding moribund cases, it was somewhat higher than in the previous year.

Fever was very prevalent during the year, both among natives and Europeans, and was very fatal in its form. In the earlier part of the year, endemic fever prevailed extensively and had to be met by special measures; about March, however, it disappeared.

The Lieutenant-Governor learns with pleasure that the financial position of the hospital has become comparatively secure, and that there is a prospect of a new ward for natives being opened shortly.

12. *Calcutta Lock-hospital.*—The report on this institution has been separately dealt with.

13. In conclusion, Sir Richard Temple has to thank Dr. Campbell Brown for effective control exercised over these institutions during the year under review.

By order of the Lieutenant-Governor of Bengal,
RIVERS THOMPSON,
Secretary to the Govt. of Bengal.

ADMINISTRATION REPORT OF THE MUNICIPALITY OF THE SUBURBS OF CALCUTTA FOR THE YEAR 1873-74.

RESOLUTION.

MUNICIPAL.

Calcutta, the 24th August 1874.

READ—

A letter No. 9M.M. of the 10th ultimo, from the Commissioner of the Presidency Division, submitting the Administration Report of the Municipality of the Suburbs of Calcutta for the year 1873-74.

Income.—The year under review has been financially one of steady prosperity, the total income being Rs. 3,59,060, or Rs. 1,560 more than the estimate. The collections of the house-rate were punctually realized, the outstanding balance at the close of the year being only Rs. 18,468-12, the greater part of which was on account of the last quarter of the year. There was less success in dealing with the tax on horses and carriages. Receipts from this source are apparently decreasing, Alipore being a less favored residence for Europeans now than formerly, and at the close of the year the somewhat large balance of Rs. 5,594 was outstanding, Rs. 2,496-4-6 were received from pounds, Rs. 3,904 from ferries, and Rs. 4,972 from fines. The receipts on account of fees for the licenses for trades, which have shown great fluctuations during the last seven years, are considerably less than they were in 1869-70, and, compared with last year, show a decrease of Rs. 550. This latter is directly traceable to the diminution in the number of the wood depôts and from failure in

business when trades, such as that of dyeing or cloth-printing, are brought in competition with European manufactures. The receipts from fees came to Rs. 11,978-8.

Expenditure.—The actual expenditure for the year amounted to Rs. 3,15,061, being Rs. 42,439 less than was estimated, and Rs. 44,000 less than the actual revenue and receipts. The heads under which there was the largest outlay are—Police, Rs. 80,503; Roads, Rs. 50,345; and Conservancy, Rs. 48,383. For general charges, too, a heavy expenditure of Rs. 30,574 was incurred.

The roads have generally been looked after in most directions, but from a scanty supply of metal, and an unfavorable season from the drought, thorough repairs were not carried out in the Northern Division of the town. The attempt to improve the back lanes and bye-paths in the suburbs is commendable, and one that can probably be effected at no great expense. With a saving of Rs. 31,771 under this head in the year the Commissioners should have ample resources at their disposal for road improvements during the current season. Work extending to 10 miles of road, the greater part of which has been only under partial repair, is not much for the Suburban Municipality.

Nothing apparently has been done to improve the manner of lighting the town, but this is a luxury which must be deferred till the more pressing needs of the Municipality are supplied. The chief of these is a supply of pure water. Too much dependence seems to have been placed hitherto on a prospect of participating in the Calcutta water-supply. The day when this can be extended to the suburbs seems yet distant. Meanwhile something should be done in the way of providing tanks. The provisions of the Land Acquisition Act may be had recourse to in case of obstruction being placed in the way of the Municipal Commissioners, and the negotiations which are being carried on to obtain a site at Tollygunge should be pressed to a conclusion as rapidly as possible, so that at the close of the rains there may be no delay in carrying out the work.

The expenditure on Conservancy during the year was Rs. 7,730 beyond the year's estimate. Despite much that has been done amid the special difficulties of a widely scattered suburban district, interspersed with overgrown native *bustees* in a very insanitary and offensive condition, the Commissioners recognise the fact of a great deal that yet remains to be accomplished. They should endeavour to reduce as much as possible expenditure in every other direction, to allow of more extensive improvements in this direction. The Municipal laws and bye-laws would seem to be enforced with insufficient strictness when it is possible that such dens of filth should continue to exist as those described in paragraph 75 of the Report now under review. Some of these *bustees* abut on the General and Military Hospitals, and it is of the utmost importance that the measures for their improvement, which have been now commenced, should not be relaxed. A special report should be submitted as to the proceedings which should be adopted to bring the Mahomedan burial-ground lying to the south of the Circular Road within the Municipality. In the meantime cleanliness should be enforced by proceeding against the persons found to be in possession of it.

The new system of house scavengering which has been introduced has hardly yet had a fair trial. Opposition was to be expected, and as long as the means taken to overcome it are legitimate and proper, the Municipal authorities may rely on the support of Government.

The thanks of Government are due to the Commissioners who have sat on the Municipal Benches during the year to dispose of conservancy cases. The fines imposed by them appear to have been generally small in amount.

By Act IV (B.C.) of 1873 the registration of births and deaths was made compulsory throughout the suburbs. The Commissioners have made the necessary arrangements to give effect to the law, with a fair amount of success. The figures given show a very high death-rate in certain quarters of the town, more especially in Matiabrooze (Garden Reach), Soorah, and Entally. The attention of the Commissioners should be given to the improvement of these places.

Ordered that a copy of this Resolution be forwarded to the Commissioner of the Presidency Division, for the information and guidance of the Municipal Commissioners of the Suburbs of Calcutta.

By order of the Lieutenant-Governor of Bengal,

RIVERS THOMPSON,

Secretary to the Govt. of Bengal.

REPORT ON THE WORKING OF THE JUTE WAREHOUSE ACT IN HOWRAH.

No. 277, dated Burdwan, the 20th June 1874.

From—C. T. BUCKLAND, ESQ., Commissioner of the Burdwan Division,

To—The Secretary to the Government of Bengal.

I HAVE the honor to submit, for the orders of Government, a report on the working of the Jute Warehouse and Fire Brigade Act in the Howrah Municipality, submitted by the Chairman of the Municipality with his No. 220A of the 16th May, under the provisions of Section 31, Act II (B.C.) of 1872.

No. 220A, dated Howrah, the 16th May 1874.

From—J. B. WORGAN, ESQ., C.S., Chairman of the Municipal Commissioners of Howrah.

To—The Commissioner of the Burdwan Division.

IN accordance with the provisions of Section 31 of Act II of 1872, I have the honor to submit the following report on the working of the Jute Warehouse and Fire Brigade Act in this Municipality, for the official year ending 31st March 1874.

2. The Act was extended to Howrah on the 1st of August 1872 by Government notification dated 27th July 1872.

3. In the instructions which accompanied the notification, it was ordered that the provisions of Section 6, which provides for the licensing of warehouses existing at the time the Act came into operation, should not be enforced until one year after the extension of the Act, in order to allow the owners to carry out such alterations to their warehouses as would be deemed necessary by the Commissioners. Accordingly, as stated in the Annual Report of the Municipality for 1872-73, page 3, para. 12, a Special Committee was appointed on the 15th of August 1872 to inspect the existing warehouses. All the warehouses were carefully inspected by the Committee, and notices were served on the owners calling upon them to carry out the alterations which the Commitee considered necessary to render the warehouses more safe against fire. Practically, therefore, the Act came into operation from 1st August 1873.

4. During the year 53 warehouses were registered, of which 30 were licensed. A classified statement of these will be found in the Appendix A hereto. The remaining 23 were not licensed as they were not used.

5. During the year plans were submitted in accordance with Section 7 of the Act for the establishment of three new warehouses, which were scrutinized by the Commissioners and passed.

6. The total income under this head was Rs. 6,939-8-9, which is made up as follows :—

	Rs.	A.	P.
License fees	6,137	8	9
Fines	802	0	0
Total ...	6,939	8	9

This is for the portion of the year from 1st August 1873 to 31st March 1874.

7. The expenditure was Rs. 3,137-7-0, which is made up as follows :—

	Rs.	A.	P.
Special Committee's inspection fees	864	0	0
Inspection establishment	1,491	0	0
Fire Brigade	512	2	0
Contingencies	270	5	0
Total ...	3,137	7	0

The balance in hand therefore at the close of the year amounted to Rs. 3,802-1-9.

8. Appendix B contains the prosecutions instituted under the Act.

9. Although Part III of the Act, which provides for the maintenance of a Fire Brigade, has not been extended to Howrah, yet the Commissioners felt it their duty to enlarge their brigade, as it was very inadequate for the requirements of the town, especially as the trade in jute and cotton is increasing. With this view one small Fire Engine was purchased during the year, and an order was sent to England for three more, which are expected to arrive shortly.

10. In conclusion, I have to request, with reference to your letter No. 46 of the 11th March 1873, that the orders of Government may be solicited as to the manner in which the Commissioners can appropriate any surplus that there may be, since Part IV of the Act, which provides for the placing of the balance of funds to the credit of the Fire Brigade account, has not been extended to Howrah. The year under report closed with a balance of Rs. 3,800, after meeting the expenditure in the inspection and superintendence of, and the granting of licenses for warehouses. This balance will, however, be expended in the purchase of the engines which have been indented for, but a considerable balance is anticipated at the close of the current year.

APPENDIX A.

Statement of Jute Warehouses for which Licenses were granted during 1873-74.

Register No.	Name of Owner.	Locality.	Description of premises.	Annual valuation.	Class of license.	Annual fee.	Amount of fee realized.
				Rs.			Rs. A. P.
1	Howrah Hydraulic Press Co.	54, Rosemerry Lane	2 Warehouses ...	 4,000	4th	250	166 10 9
2	H. W. Jones, Esq. ...	4, Cullen Place ...	1 Warehouse and 1 Screwhouse containing 2 sets of Screws.	Valuation of Buildings . 3,000 Ditto Screws ... 960 3,960	4th	250	166 10 9
3	Ghoosery Cotton Mills Co. Limited.	104, Ghoosery Road...	2 Warehouses ...	 1,500	5th	150	100 0 0
4	Howrah Hydraulic Press Co.	54, Rosemerry Lane	1 Screwhouse containing 8 Hydraulic Presses.	Valuation of Buildings . 3,000 Ditto Presses ... 7,680 10,680	2nd	750	500 0 0
5	East Indian Railway Co.	24, Howrah Ghaut Road.	Portion of goods shed.	 1,200	5th	150	100 0 0
6	Burjojee Fratujee and Co.	5, Khetter Mohun Mitter's Lane..	2 Warehouses and 1 screwhouse containing 3 sets of screws.	Valuation of Buildings . 3,600 Ditto Screws ... 1,440 5,040	3rd	500	333 5 6
7	Scroop Sook ...	129, Old Ghoosery Road.	7 Warehouses and 2 screwhouses containing 6½ sets of screws.	Valuation of Buildings . 9,700 Ditto Screws ... 3,120 12,820	2nd	750	500 0 0
8	Mohur Singh ...	32, Old Ghoosery Road.	1 Warehouse ...	 500	5th	150	75 0 0
9	Manockjee Rustomjee.	11, Joya Beebee's Lane.	10 Warehouses and 1 screwhouse containing 5 sets of screws.	Valuation of Buildings . 9,600 Ditto Screws ... 2,400 12,000	2nd	750	500 0 0
10	Bissun Doyal Singh..	33, Old Ghoosery Road.	2 Warehouses and 1 screwhouse containing 2 sets of screws.	Valuation of Buildings . 1,840 Ditto Screws ... 960 2,800	4th	250	166 10 9
11	Messrs. Moran and Co.	75, Howrah Road. ...	1 Screwhouse containing 2 sets of Screws.	Valuation of Buildings . 1,800 Ditto Screws ... 960 2,760	4th	250	166 10 9
12	Ram Protab and Darraj.	141, Old Ghoosery Road.	4 Warehouses and 2 Screwhouses containing 3 sets of Screws.	Valuation of Buildings . 2,100 Ditto Screws ... 1,440 3,540	4th	250	166 10 9
13	Sabha Ram Sowth Ram.	10, Joya Beebee's Lane.	1 Warehouse and 1 Screwhouse containing 3 sets of Screws.	Valuation of Buildings . 1,875 Ditto Screws ... 1,440 3,315	4th	250	166 10 9
14	Messrs. Rushton Brothers.	227, Grand Trunk Road.	3 Warehouses and 2 Screwhouses containing 6 sets of Screws.	Valuation of Buildings . 8,820 Ditto Screws ... 2,880 11,700	2nd	750	500 0 0
15	Nasmyth's Patent Press Co.	103, Old Ghoosery Road.	4 Warehouses and 1 Pressinghouse containing 5 Hydraulic Presses.	Valuation of Buildings . 8,000 Ditto Presses ... 4,800 12,800	2nd	750	500 0 0
16	Chinta Monee Dey...	34, Boykunto Nauth Chatterjee's Lane.	1 Warehouse ...	 108	5th	150	100 0 0
17	Messrs. Anderson, Wright and Co., Agents for Wests' Patent Press Co.	7, Wooreah Parrah Lane.	4 Warehouses and 1 Pressinghouse with 3 Hydraulic Presses.	Valuation of Buildings . 4,100 Ditto Presses ... 2,880 6,980	3rd	500	366 10 9
18	Hurro Nauth Banerjee.	14, Joya Beebee's Lane.	1 Warehouse ...	 54	5th	150	100 0 0
19	Bhaugowan Chunder Banerjee.	46, Howrah Road ...	4 Warehouses and 1 Screwhouse containing 3 sets of Screws.	Valuation of Buildings . 3,593 Ditto Screws ... 1,440 5,033	3rd	500	250 0 0
20	Bromo Moye Dabee..	182, Hurrogunge Road	7 Warehouses and 2 Screwhouses containing 5 sets of Screws.	Valuation of Buildings . 5,605 Ditto Screws ... 2,400 8,005	3rd	500	250 0 0
21	Derraj and Nahar Mull.	93, Luskur Parrah Lane.	2 Warehouses and 1 Screwhouse containing 2 sets of Screws.	Valuation of Buildings . 1,800 Ditto Screws ... 960 2,760	4th	250	125 0 0
22	Sabharam Sowth Ram.	10, Joya Beebee's Lane.	1 Warehouse ...	Valuation 1,125	5th	150	75 0 0
23	Messrs. W. H. Harton and Co.	126, Old Ghoosery Road.	2 Warehouses and 1 Screwhouse containing 2 Presses.	Valuation of Buildings . 2,772 Ditto Presses ... 1,920 4,692	4th	250	125 0 0
24	Lall Monee Dassee...	140, Old Ghoosery Road.	3 Warehouses and 2 Screwhouses containing 3 sets of Screws.	Valuation of Buildings . 2,700 Ditto Screws ... 1,440 4,140	4th	250	125 0 0
				Carried over ...	.....	.....	5,625 0 0

APPENDIX A.—(*Contd.*)

Statement of Jute Warehouses for which Licenses were granted during 1873-74.—(Contd.)

Register No.	Name of Owner.	Locality.	Description of premises.	Annual valuation.		Class of license.	Annual fee.	Amount of fee realized.
								Rs. A. P.
				Brought forward ...		.....	.....	5,625 0 9
25	Messrs. Wiseman, Mitchell, Reid and Co.	11, Old Ghoosery Road.	1 Warehouse and 1 Screwhouse containing 2 Screws.	Valuation of Buildings Ditto Screws ...	2,000 960			
					2,960	4th	250	125 0 0
26	Messrs. W. H. Harton and Co.	126, Old Ghoosery Road.	1 Pressinghouse containing 1 Press.	Valuation of Buildings Ditto Press ...	243 960			
					1,203	5th	150	75 0 0
27	Nowrojee Nusserwanjee and Co.	13, Joyan Beeboe's Lane.	3 Warehouses ...	Valuation	1,825	5th	150	37 8 0
28	Modosooden Condoo	9-1, Baboodangah Lane.	1 Warehouse ...	Valuation	120	5th	150	100 0 0
29	Tarra Chand Kolay..	2, Bose Bagan Lane	1 Warehouse ...	Valuation	120	5th	150	100 0 0
30	Bonomally Koyal ...	1, Baboodangah Road.	1 Warehouse ...	Valuation	180	5th	150	75 0 0
				Total ...		.....	.....	6,137 8 9

APPENDIX B.

Prosecutions under the Jute Warehouse Act during 1873-74.

Sections of Act.	Nature of Offences.	Number of prosecutions during the year.			Number of persons convicted.		Number of persons acquitted.	Total.	Number of cases pending at the close of the year.	Amount of fines.	Average fine per case.	Maximum fine provided in Act.	Remarks.
		Number of cases pending from previous year.	Number of cases reported during the year.	Total.	Number of persons fined.	Number of persons warned.							
11	Using warehouses without license.	.....	25	25	17	4	4	25	...	362	21	100	
12	Establishing new warehouses without license.	.....	3	3	3	.....	...	3	...	205	68	500	
13	Using warehouses after refusal of license.	.....	2	2	2	.....	...	2	...	300	150	500	
14	Storing and drying jute in the open.	.....	3	3	3	.....	...	3	...	45	15	50	
	Total ...	.....	33	33	25	4	4	33	...	912	...	...	

PRICES-CURRENT of Food-grains and Salt in the

QUANTITIES PER RUPEE BY

Number.	DISTRICTS.	Wheat. Present return.	Wheat. Next preceding return.	Wheat. Corresponding return of last year.	Barley. Present return.	Barley. Next preceding return.	Barley. Corresponding return of last year.	Rice, best sort. Present return.	Rice, best sort. Next preceding return.	Rice, best sort. Corresponding return of last year.	Rice, common. Present return.	Rice, common. Next preceding return.	Rice, common. Corresponding return of last year.	Bulrush Millet—Cumboo, Bajra. Present return.	Bulrush Millet—Cumboo, Bajra. Next preceding return.	Bulrush Millet—Cumboo, Bajra. Corresponding return of last year.
	BENGAL.															
	Western Districts.	S. Ch.	S. Ch.	S. Ch.	S. Ch.	S. Ch.	S. Ch.	S. Ch.	S. Ch.	S. Ch.	S. Ch.	S. Ch.	S. Ch.	S. Ch.	S. Ch.	S. Ch.
1	Burdwan	A 13 0	13 8	13 0	15 8	15 8	24 0	10 12	10 12	16 4	11 12	11 4	17 4	...	...	...
2	Bankoora	B 13 4	13 0	13 1	20 0	20 0	22 0	10 0	10 0	15 12	12 0	11 8	18 8	...	...	...
3	Beerbhoom	C 12 0	12 0	14 8	15 0	15 0	19 0	9 12	9 12	16 8	9 12	10 0	20 0	...	...	...
4	Midnapore	12 0	12 0	12 8	...	...	...	11 12	11 12	19 0	13 0 to 14 0	14 0 to 15 0	25 0	...	...	...
5	Hooghly	D 12 8	13 0	13 0	E 16 0 to 19 0	16 0 to 19 0	15 0 to 26 0	8 0 and 9 8	9 0 and 9 8	10 0	12 8 and 13 0	12 8 and 13 0	18 0	...	...	...
	Howrah	13 0	13 8	15 0	...	...	...	10 0	10 8	16 0	12 8	13 0	20 0	...	...	...
	Central Districts.															
	Calcutta	13 0	13 0	...	16 0	16 0	...	8 0	8 4	...	11 0	11 4	...	...	...	...
6	24-Pergunnahs	12 5	...	13 5	E 14 0	14 8	26 8	F 8 0	8 7	8 0	12 5	12 5	19 0	...	...	...
7	Nuddea	12 5	12 5	13 0	20 0	20 0	26 10½	9 8	9 8	15 4	G 10 7½	10 5	17 12	...	...	...
8	Jessore	H 12 4	12 8	14 8	...	...	...	10 10	11 0	19 4	14 0	13 5	25 0	...	...	...
9	Moorshedabad	I 14 0	14 0	15 0	E 17 to 18	15 to 17	31 0	9 8	9 8	14 0	11 4	11 4	17 0	E 14 0	14 0	...
10	Dinagepore	J 12 0	11 0	14 0	11 0	11 0	18 0	10 0	12 0	13 0	12 12	13 0	23 0	...	...	...
11	Maldah	15 8	15 8	16 0	18 0	18 0	35 0	11 8	10 8	22 0	14 0 to 15 8	13 12	23 0	14 0	14 0	20 0
12	Rajshahye	12 12 to 13 8	12 12 to 13 8	15 0	18 0	18 0	30 0	8 0 to 8 4	8 0 to 9 12	13 8	13 8 to 16 8	13 8 to 15 0	18 0	...	...	...
13	Rungpore	K 15 0	13 0	15 0	...	...	...	6 14	6 6	14 0	18 0	18 0	18 0	...	...	...
14	Bogra	10 8	10 8	13 8	...	...	...	6 12	6 12	13 8	19 8	19 8	24 0	...	...	...
15	Pubna	14 4	14 4	17 0	...	...	...	8 0	8 0	12 0	15 12	16 4	22 8	...	...	...
16	Darjeeling	6 0	6 0	8 0	7 0	7 0	10 0	5 0	5 0	5 0	8 0	7 8	13 0	...	...	...
17	Julpigoree	L 9 0	9 0	12 0	...	...	...	8 0	8 0	14 0	16 0	16 0	18 0	...	...	...
	Cooch Behar*															
	Eastern Districts.															
18	Dacca	12 0	12 0	13 0	20 0	20 0	23 0	12 0	12 8	20 0	15 0	15 0	25 0	...	...	...
19	Fureedpore	14 0	14 0	20 0	20 0	20 0	...	M 6 0	6 0	10 0	14 0	14 0	22 0	...	...	...
20	Backergunge	...	...	...	...	...	...	N 12 0	12 0	11 8	14 0	13 8	20 0	...	...	...
21	Mymensingh	O 10 0	10 0	13 0	...	...	...	9 8	9 4	20 0	12 0	12 0	24 0	...	...	...
22	Sylhet†	10 0	10 0	10 0	9 0	9 0	11 8	10 8	11 6	22 0	14 0	14 14	31	...	...	...
23	Chittagong†	12 0	12 0	10 0	...	...	...	12 0	12 0	16 0	17 4	16 12	25 0	...	...	...
24	Noakholly	...	...	...	...	...	...	P 10 0	10 0	16 0	12 0	12 8	21 0	...	...	...
25	Tipperah	10 0	10 0	12 0	...	...	...	9 0	9 0	20 0	13 0	13 0	25 0	...	...	...
26	Chittagong Hill Tracts	...	...	...	...	...	...	11 0	11 0	13 5	12 10	12 10	17 8	...	...	...
	Hill Tipperah	8 0	8 0	10 0	...	...	...	10 0	10 0	18 8	13 3	14 0	27 7	...	...	...

* Return not received.

† Return for next preceding week received after publication of the last *Gazette*.

A In the interior prices range as follow:—Wheat from 13-3 to 14-8 seers, barley from 15-8 to 21-4 seers, best rice from 10-4 to 11-13 seers, common rice from 11 to 13-8 seers, and gram from 15-12 to 18 seers, per rupee.

B In the interior prices range as follow:—Wheat from 12-8 to 12-8 seers, barley from 16 to 22 seers, best rice from 10-8 to 12 seers, common rice from 11 to 14-6 seers, maize from 12 to 20 seers, and gram from 13-8 to 14 seers, per rupee.

C In the interior prices range as follow:—Wheat from 7 to 14 seers, barley 15 seers, best rice from 9-8 to 12-12 seers, common rice from 10 to 13-4 seers, and gram from 13 to 18 seers, per rupee.

D In the interior prices range as follow:—Wheat from 12 to 13 seers, best rice from 8 to 9-8 seers, common rice from 10-5 to 13-3 seers, and gram from 13 to 16 seers, per rupee.

E In the interior only.

F In the interior price of best rice ranges from 7 to 7-10 seers, and common rice from 9 to 14 seers, and gram from 14 to 16 seers, per rupee.

G Coarse rice at 13 seers per rupee.

H In the interior prices range as follow:—Wheat from 7 to 13 seers, best rice from 10 to 12-12 seers, common rice from 11 to 17 seers, and gram from 11 to 15 seers, per rupee.

undermentioned Districts of Bengal on the 29th August 1874.

THE SEER OF 80 TOLAS.

Great Millet—Cholum, Jowar.			Lesser Millets—Ragi or Murwa, and Cheena.			Maize or Indian-corn.			Gram.			Fire-wood.			Salt.			DISTRICTS
Present return.	Next preceding return.	Corresponding return of last year.	Present return.	Next preceding return.	Corresponding return of last year.	Present return.	Next preceding return.	Corresponding return of last year.	Present return.	Next preceding return.	Corresponding return of last year.	Present return.	Next preceding return.	Corresponding return of last year.	Present return.	Next preceding return.	Corresponding return of last year.	
																		BENGAL.
																		Western Districts.
S. Ch.	S. Ch.	S. Ch.	S. Ch.	S. Ch.	S. Ch.	S. Ch.	S. Ch.	S. Ch.	S. Ch.	S. Ch.	S. Ch.	S. Ch.	S. Ch.	S. Ch.	S. Ch.	S. Ch.	S. Ch.	
...	...	...	...	...	...	...	...	...	15 8	15 8	17 0	100 0	100 0	...	9 0	9 0	9 0	Burdwan.
...	...	...	...	...	...	17 0	16 0	34 0	14 0	14 0	20 8	440 0	440 0	...	8 0	8 0	8 0	Bankoora.
...	...	...	...	...	...	...	...	...	13 0	13 0	17 4	240 0	240 0	260 0	8 4	8 4	8 12	Beerbhoom.
...	...	...	...	...	...	...	...	...	13 0	13 0	16 0	180 0	180 0	180 0	8 4	8 0	7 12	Midnapore.
...	...	...	...	...	...	...	...	...	14 8	14 0 & 14 8	19 0	120 0	120 0	...	8 0	8 0	9 0	Hooghly.
...	...	...	...	...	...	...	...	...	15 0	15 0	20 0	120 0	120 0	...	8 12	8 12	9 0	Howrah.
																		Central Districts.
14 0	12 8	...	...	...	...	13 0	13 0	...	16 0	15 8	...	100 0	100 0	...	8 0	8 0	...	Calcutta.
...	...	...	...	...	...	...	...	...	15 4	16 0	20 0	100 0	100 0	...	8 0	8 0	8 12	24-Pergunnahs.
...	...	...	...	...	...	...	...	...	15 8	16 0	20 0	110 0	110 0	120 0	8 10	8 7	8 10	Nuddea.
...	...	...	...	...	...	...	...	...	14 8	14 8	21 0	160 0	160 0	...	7 4	7 2	8 0	Jessore.
...	...	...	...	...	...	...	...	...	16 0	16 0	24 0	120 0	120 0	...	9 0	8 0	9 0	Moorshedabad.
...	...	...	...	...	...	...	...	...	13 8	13 8	18 12	170 0	170 0	...	7 12	7 12	6 12	Dinagepore.
...	...	...	...	...	...	20 0	20 0	18 0	16 0	16 0	20 0	120 0	120 0	160 0	7 8	7 8	7 8	Maldah.
...	...	...	...	...	...	...	...	...	15 0 to 16 0	15 0 to 16 8	18 12	320 0	320 0	...	7 4	7 4	7 4	Rajshahye.
...	...	...	...	...	...	...	...	...	15 0	15 0	16 5	107 0	107 0	107 0	7 8	7 6	8 4	Rungpore.
...	...	...	...	...	...	...	...	...	10 8	10 8	15 0	67 8	67 8	60 0	7 8	7 8	7 8	Bogra.
...	...	...	...	...	...	...	...	...	15 0	15 12	22 8	200 0	200 0	...	8 0	8 0	8 0	Pubna.
...	...	...	8 0	6 0	12 0	20 0	20 0	23 0	7 0	7 0	8 0	200 0	200 0	200 0	4 0	4 0	4 0	Darjeeling.
...	...	...	...	...	...	...	...	...	10 0	10 0	13 0	160 0	160 0	...	6 0	6 0	6 0	Julpigoree.
																		Cooch Behar.*
																		Eastern Districts.
...	...	...	...	...	...	...	...	...	15 0	14 0	29 0	100 0	100 0	...	8 0	8 0	8 8	Dacca.
...	...	...	...	...	...	...	...	...	13 0	13 0	20 0	...	...	...	7 8	7 8	8 0	Furreedpore.
...	...	...	...	...	...	...	...	...	14 0	13 8	...	120 0	120 0	160 0	8 0	8 0	8 8	Backergunge.
...	...	...	...	...	...	...	...	...	13 8	13 4	18 0	...	...	...	8 0	7 12	8 0	Mymensingh.
...	...	...	...	...	...	...	...	...	11 8	11 8	16 0	107 0	107 0	...	7 6	7 8	8 8	Sylhet.†
...	...	...	...	...	...	...	...	...	12 0	12 0	16 0	120 0	120 0	120 0	7 4	7 4	8 0	Chittagong.†
...	...	...	...	...	...	...	...	...	10 0	10 0	16 0	280 0	280 0	....	7 8	7 0	7 8	Noakholly.
...	...	...	...	...	...	...	...	...	12 8	12 8	16 0	...	...	...	8 0	7 12	8 8	Tipperah.
...	...	...	...	...	...	...	...	...	...	...	...	320 0	320 0	320 0	6 4	6 4	6 10	Chittagong Hill Tracts.
...	...	...	...	...	...	...	...	...	10 0	10 0	11 4	...	...	...	7 2	7 2	7 2	Hill Tipperah.

I In the interior prices range as follow:—Wheat from 12-8 to 14 seers, best rice from 9 to 10 seers, common rice from 12 to 13 seers, and gram from 16 to 17 seers, per rupee.

J In the interior prices range as follows:—Wheat 12 seers, best rice from 11 to 12 seers, common rice from 13-8 to 15 seers, and gram from 12 to 16 seers, per rupee.

K Prices much easier in the Bhowanigunge sub-division.

L In the interior prices range as follow:—Wheat from 8 to 10 seers, best rice from 8 to 10 seers, common rice from 11 to 20 seers, and gram from 6-6 to 10 seers, per rupee.

M Price of common rice in the interior ranges from 13 to 14 seers per rupee.

N In the interior prices range as follow:—Best rice from 12-8 to 13-2 seers, common rice from 13-2 to 16 seers, paddy from 28 to 40 seers, and gram from 10 to 12 seers, per rupee.

O In the interior prices range as follow:—Wheat from 12 to 13 seers, best rice from 10 to 11 seers, common rice from 12-12 to 15 seers, and gram from 13 to 16 seers, per rupee.

P Price of best rice in the interior ranges from 12 to 16 seers, and common rice from 13 to 18 seers, per rupee.

PRICES-CURRENT of Food-grains and Salt in the undermentioned

Number.	DISTRICTS.	QUANTITIES PER RUPEE BY																	
		WHEAT.			BARLEY.			RICE, BEST SORT.			RICE, COMMON.			BULRUSH MILLET—CUMBOO, BAJRA.		
		Present return.	Next preceding return.	Corresponding return of last year.	Present return.	Next preceding return.	Corresponding return of last year.	Present return.	Next preceding return.	Corresponding return of last year.	Present return.	Next preceding return.	Corresponding return of last year.	Present return.	Next preceding return.	Corresponding return of last year.
	BEHAR.	S. Ch.	S. Ch.	S. Ch.	S. Ch.	S. Ch.	S. Ch.	S. Ch.	S. Ch.	S. Ch.	S. Ch.	S. Ch.	S. Ch.	S. Ch.	S. Ch.	S. Ch.
27	Patna	17 0	17 0	24 0	20 8	19 12	31 4	12 0	12 0	...	17 0	17 0	21 0	...	...	...
28	Gya	Q 11 12	11 8	13 0	16 4	16 4	21 0	8 8	7 8	11 8	11 8	11 0	13 8	...	...	...
29	Shahabad	14 8	14 8	15 0	18 0	19 0	21 0	10 4	10 0	14 0	11 8	11 0	16 0	16 8	16 0	...
30	Tirhoot	R 13 0	13 0	12 8	16 0	16 0	25 0	7 0	7 8	16 8	14 0	13 0	17 8	...	...	...
31	Sarun.*															
32	Chumparun	S 11 12	11 0	16 0	17 8	16 12	33 0	8 0	8 0	12 0	12 0	11 8	18 0	...	...	...
33	Monghyr	15 7	15 7	15 7	23 6	23 6	29 4	8 4	8 4	12 6	10 5	11 5	16 8	...	...	...
34	Bhagulpore	15 2	15 2	15 2	21 7	21 7	...	10 1	10 1	15 2	12 0	12 10	17 11	...	...	...
35	Purneah	14 0	16 0	15 0	...	...	...	12 0	13 8	16 0	13 0	14 0	17 0	...	...	...
36	Sonthal Pergunnahs	T 11 0	11 0	14 0	E 14 0 to 20 0	11 4 to 20 0	30 0 to 37 0	9 0	9 0	14 0	10 8	10 8	20 0	E 16 0 to 18 0	16 0 to 17 0	24 0 to 50 0
	ORISSA.															
37	Cuttack	15 12	15 12	17 0	...	...	...	18 6	18 6	21 0	U 23 4	26 4	31 8	...	...	...
38	Pooree	14 7	14 7	15 12	...	...	...	17 1	17 1	23 10	22 5	21 0	36 12	...	...	...
39	Balasore	11 0	11 0	12 0	...	...	...	16 0	16 0	18 0	21 0	21 0	38 0	...	...	...
	CHOTA NAGPORE.															
	South-West Frontier Agency.															
40	Hazareebagh	10 8	10 8	12 8	E 14 0	14 0	24 0	8 8	8 12	10 0	14 0	14 0	14 0	...	...	
41	Lohardingga	12 0	12 0	14 0	17 0	16 0	...	17 12	16 0	14 0	20 0	19 0	17 0	...	...	
42	Singbhoom.†	11 0	11 0	18 0	...	...	...	12 0	12 0	18 0	20 0	20 0	24 0	...	...	
43	Manbhoom	V 11 0	11 8	12 0	E 16 0 to 20 0	16 0 to 22 0	30 0	9 0	9 0	14 0	13 4	13 0	18 0	E 17 0	17 0	40

* Return not received.

† Return for the next preceding week received after publication of the last *Gazette*.

Q In the interior prices range as follow:—Wheat from 12 to 15 seers, barley from 17-8 to 2 seers, best rice 11 seers, common rice from 12-4 to 14 seers, lesser millet from 24 to 32 seers, maize from 15 to 28 seers, and gram from 14-6 to 19 seers, per rupee.

R In the interior prices range as follow:—Wheat from 12 to 19 seers, barley from 13 to 24 seers, best rice from 7-8 to 16 seers, common rice from 9 to 20 seers, maize from 12-8 to 29 seers, and gram from 13 to 21 seers, per rupee.

S In the interior prices range as follow:—Wheat from 11-4 to 14 seers, barley from 16 to 17-8 seers, best rice from 9-8 to 13 seers, common rice from 11 to 16 seers, maize from 16 to 22 seers, and gram from 13-8 to 18 seers, per rupee.

CALCUTTA,
The 1st September 1874.

Districts of Bengal on the 29th August 1874 —(Continued.)

THE SEER OF 80 TOLAS.

Great Millet—Cholum, Jowar.			Lesser Millets—Ragi or Murwa, and Cheena.			Maize or Indian-corn.			Gram.			Fire-wood.			Salt.			Districts.
Present return.	Next preceding return.	Corresponding return of last year.	Present return.	Next preceding return.	Corresponding return of last year.	Present return.	Next preceding return.	Corresponding return of last year.	Present return.	Next preceding return.	Corresponding return of last year.	Present return.	Next preceding return.	Corresponding return of last year.	Present return.	Next preceding return.	Corresponding return of last year.	
S. Ch.	S. Ch.	S. Ch.	S. Ch.	S. Ch.	S. Ch.	S. Ch.	S. Ch.	S. Ch.	S. Ch.	S. Ch.	S. Ch.	S. Ch.	S. Ch.	S. Ch.	S. Ch.	S. Ch.	S. Ch.	
																		BEHAR.
20 0	19 12	...	...	...	...	20 0	17 0	34 8	20 8	19 12	34 8	150 0	150 0	...	7 8	7 8	8 0	Patna.
E 15 0	13 0	20 0	21 8	16 0	...	20 4	...	...	14 8	14 4	16 8	180 0	180 0	...	6 6	6 6	7 0	Gya.
19 0	18 8	16 0	...	...	...	17 8	17 0	21 0	19 0	19 0	25 0	160 0	160 0	160 0	7 12	7 12	8 0	Shahabad.
...	...	...	E 14 0 to 30 0	14 0 to 30 0	16 0 to 60 0	16 0	16 0	26 0	18 0	17 0	21 0	140 0	140 0	...	6 12	6 12	7 4	Tirhoot.
																		Sarun.*
...	...	...	E 17to 24	17to 19	40to 42	16 8	16 8	38 0	15 8	15 0	26 0	...	...	...	7 0	6 8	6 12	Chumparun.
...	...	...	...	...	...	23 1	26 1	29 4	21 0	19 9	25 2	147 0	126 0	...	7 3	7 3	7 3	Monghyr.
...	...	...	E 15 0 to 25 0	13 8 to 20 0	20 0 to 34 0	24 7	21 7	...	18 15	18 15	23 5	151 8	164 2	...	7 7	7 9	7 14	Bhagulpore.
...	...	...	...	...	...	...	...	...	16 0	16 0	23 0	160 0	160 0	160 0	7 0	6 8	6 8	Purneah.
E 20 0	...	20 0	E 20to 30	30to 40	...	12 0	12 0	31 0	13 0	13 0	20 0	320 0	320 0	320 0	7 8	7 8	8 0	Sonthal Pergunnahs.
																		ORISSA.
...	...	...	17 1	17 1	...	...	...	...	22 5	23 10	26 4	200 0	200 0	...	10 8	10 10	9 2	Cuttack.
...	...	...	...	...	...	...	...	...	21 0	22 5	21 0	100 0	100 0	...	12 0	12 0	9 0	Pooree.
...	...	...	...	...	...	...	...	...	11 0	11 0	10 0	280 0	280 0	...	8 0	8 0	7 0	Balasore.
																		CHOTA NAGPORE.
																		South-West Frontier Agency.
...	...	...	24 0	24 0	23 0	E 12 0	14 0	24 0	13 0	13 0	15 0	200 0	200 0	240 0	6 4	6 12	6 12	Hazareebagh.
...	...	...	28 0	26 0	39 0	...	17 0	...	15 8	15 0	14 0	160 0	160 0	160 0	5 12	5 8	6 0	Lohardugga.
...	...	...	...	...	...	...	...	...	13 0	12 0	18 0	320 0	320 0	...	5 8	5 8	5 8	Singbhoom.†
...	...	...	...	...	...	E 18 0	18 0	75 0	12 0	12 0	18 0	260 0	280 0	280 0	7 0	6 12	7 4	Manbhoom.

T In the interior prices range as follow :—Wheat from 11 to 14 seers, best rice from 8 to 14-4 seers, common rice from 9 to 15 seers, maize from 13-8 to 30 seers, and gram from 11 to 18-8 seers, per rupee.

U In the interior rice is sold from 34 to 42 seers, per rupee.

V In the interior prices range as follow :—Wheat from 10 to 12 seers, best rice from 9-12 to 13 seers, common rice from 12 to 14-8 seers, and gram from 10 to 16 seers, per rupee.

Published for general information.

R. KNIGHT,

Asst. Secy. to the Govt. of Bengal.

Rainfall, Weather, and State and Prospects of the Crops.

Statement showing Rainfall, Weather, State and Prospects of the Crops in the different Districts of Bengal, as reported to Government during the week ending the 29th August 1874.

	No.	District and date of return.	Rainfall at Sudder Station in inches.	Character of the weather, state and prospects of the crops, and state of health at date.
BENGAL.				
		Western Districts.		
BURDWAN DIVISION.	1	Burdwan, 31st* Aug. 1874	·85	Rainfall at Jehanabad nil, at Cutwa ·42, at Culna ·24, at Bood-bood 2·74, at Raneegunge 3·99. The accounts of the crops are very unsatisfactory indeed. If heavy showers do not fall soon, another failure of the late rice crop in the north and east of the district may be apprehended. Fever as before.
	2	Bankoora, 29th „ „	1·72	Showery up to the 27th; fine since that date. The very early rice crops, such as "*chalt*," "*tilka*," are being reaped. The outturn is good. The aous or early rice crop is doing well. The amun or late rice cultivation nearly closed, with probably ¾ths of the whole planted out. Other crops progressing favorably. Telegraphed on the 31st August. Heavy showers to-day at head-quarters is very beneficial. Prices falling slightly.
	3	Beerbhoom, 29th „ „	4·59	Showery. State and prospects of the crops continue good except in Burwan Division, where there has been no sufficient rainfall; more rain wanted still in the east of the railway. No export by rail during the week. Prices stationary.
	4	Midnapore, 29th „ „	1·45	Very little rain has fallen since Sunday, but the fall at the end of the last week was amply sufficient for the present. Prospects continue to improve, and a full aous or early crop will be reaped in a few days in the west, though rather under an average crop in the north-east. Unfortunately the heavy rain at the end of last week caused the Cossye to overflow and break its embankments; one of the breaches, half a mile below Panchkoora, is likely to cause much damage. Prices indicate a tendency to fall.
	5	Hooghly, 29th „ „	1·32	Passing clouds, little or no rain. Wind chiefly from south-east. At Serampore the rainfall has been 2·38. Prospects of the amun or late rice bad over three-fourths of the district. Aous or early rice damaged in parts; a fair crop expected; reaping about to commence. Jute good.
		Howrah, 29th „ „	2·89	There has been some rain during the week throughout the district. Weather sometimes clear and sometimes cloudy. Wind from south and east. The District Superintendent reports that there has been some rain throughout the district. Lands are being prepared for transplanting amun, or late rice seedlings, and in most parts of the district transplanting has commenced, but the general cry is for more rain. Aous or early rice crop in Jugutbullubpore is suffering. The jute and sugarcane are good.
		Central Districts.		
PRESIDENCY DIVISION.	6	24-Pergunnahs, 31st† Aug. 1874.	0·89	Very warm, with occasional light showers. The harvesting of the aous or early rice crop is progressing fairly. Its outturn will probably be rather below the average. Amun or late rice continues to be planted out, but more rain is required, and much anxiety is felt at its continued holding off. Fever still prevailing in the Diamond Harbour, Barripore, Busseerhat, Satkhira, and in part of Baraset Sub-division.
	7	Nuddea, 29th Aug. 1874	0·97	Slight and partial showers over the greater part of the district. The weather has of late been favorable to the aous or early rice crop. The outturn will generally be from 10 to 12 annas, except in the distressed part. There has not been nearly enough rain for the amun or late rice, and in many places transplantation is not going on well, though in the Kooshtea Sub-division it has been finished. The rain has, however, done good everywhere. The harvesting of the early rice is going on, and in the north of Kooshtea the new grain can be had for Rs. 1-12 per maund. There has been also a marked fall in Meharpore. In Bongong and Ranaghat and the Sudder, however, the price is still very high, *i.e.*, Rs. 2-12 to Rs. 3-12 per maund.
	8	Jessore, 29th „ „	6·69	Heavy showers have fallen in the central portion of the district, and in the rest there have been seasonable falls. The rain has done much good to the amun or late rice crop, particularly that on the higher ground known as *chatna amun*. It has also been favorable to transplanting, which had been delayed much by the drought. The prospects are good. The rivers are rising again, and some anxiety is felt on that account in Narrail, where the people are making haste to reap such of the early rice as remains likely exposed to inundation.

* Telegram of the 31st August, received on the same day, shows rainfall during the seven days immediately preceding.

† Report of the 31st August, received on the same day, shows rainfall during the seven days immediately preceding.

	No.	District and date of return.	Rainfall at Sudder Station in inches.	Character of the weather, state and prospects of the crops, and state of health at date.
BENGAL.—(*Contd.*)				
		Central Districts.—(Contd.)		
RAJSHAHYE DIVISION.	9	Moorshedabad, 29th Aug. 1874.	1·36	There has been no heavy rainfall since Sunday in the Sudder Sub-division, but several fair showers on Monday, Wednesday, and Thursday have caused some improvement in the prospects of the late rice crops. Irrigation, facilitated by floods from the rivers, has saved a large area of crops in Bhurutpore; the portion of the crops reported to be still very badly off, being that lying between the villages of Bhurutpore and Talebpore. Kalliangunge has also been benefited, but most of the high lands remain still unsown. Some heavy showers fell at and about Mirzapore on the 27th; much good will be derived from them. In the remainder of the Jungypore Sub-division and on the greater part of the Rampore Haut and Lallbaugh Sub-divisions prospects are at present good. The time is, however, fast passing for transplantation in parts where it has not been completed, and there is no appearance of immediate rainfall.
	10	Dinagepore, 28th Aug. 1874.	1·55	Showers throughout the district; in some places a good fall. There has been generally a sufficiency of rain to prevent damage to winter crops; in some places there has been heavy rain; such falls are required all over the district now. Most of the bhadoi or early crops gathered. Now heavy rain cannot harm that.
	11	Maldah, 29th Aug. 1874	0·98	Cloudy, stormy, and drizzling. The harvesting of the bhadoi or early crops is going on. Prospects of the amun and hymunti or late rice crops are fair, although more rain is wanted to complete transplanting the latter.
	12	Rajshahye, 29th „ „	1·59	There has been moderate rain throughout the district during the week; more rain is necessary to secure a good crop of ropa or transplanted rice. The aous or early rice crop in the Nattore Sub-division has been better than usual. In Pootea a good deal of aous or early and amun or late rice has been submerged owing to the breaking of a dam in the Nundangatcha Khal. Other crops, such as ruhur (pulse), sugarcane, &c., are doing well. The jute crop in the north has been a good one. Prices stationary. Public health good.
	13	Rungpore, 28th „ „	1·18	Heavy showers at intervals, but very partial; slight showers very often. Weather cool. Transplantation everywhere retarded by want of sufficient rains. Much land yet uncultivated, and some of the rice planted out is drying up Prices rising all over the district.
	14	Bogra, 29th „ „	2 89	Weather has been upon the whole seasonable and no harm has been done. Aous or early rice with an excellent yield is still being cut. Amun or late rice sowings are fast approaching completion. The young plants everywhere are looking well. The rain that has fallen this week has been of great benefit to the crops.
	15	Pubna, 29th „ „	2·30	Weather cloudy, with more or less rain during all the days of the week. Most of the aous or early rice is harvested. Some amun or late rice in the jurisdiction of the Pubna Station is reported to have been injured by a partial inundation. Jute is being harvested, and has been a good crop. Prospect of sugarcane good. Fever increasing, and some cases of small-pox reported from Maldah outpost.
COOCH BEHAR DIVN.	16	Darjeeling, 28th „ „	6·96	There has been rain nearly every day, but not heavy until the last two days, when the downpour has been great. There is sufficient rain both in the terai and the hills, and the prospects of the crops are very good; the seedlings of hymunti or late rice are being transplanted. The bhadoi or early rice is being reaped and is reported to give a fair outturn.
	17	Julpigoree, 28th „ „	2·94.	During the past week there has been rather short rainfall for the time of the year, the usual steamy close August weather is not experienced. So far the rain has been sufficient, and a good rain next month is needed to ensure bumper crop of cold weather rice.
		Cooch Behar, 27th „ „	0·87	Cloudy; rain on five days. The prospects of the amun or late rice crop continue to be excellent, except in some tracts in the south where more rain is wanted.
		Eastern Districts.		
DACCA DIVISION.	18	Dacca, 31st* Aug. 1874	2·29	Seasonable weather. Prospects of crops improving. Rain has done much good, but more still is wanted. Much paddy remains to transplant.
	19	Fureedpore, 29th „ „	·70	Drizzling rain, with occasional heavy showers, alternated by sunshine and clear sky during the week. The rivers are rising gradually all over the district, and the amun or late rice crop is thriving in consequence and promises to be a good one. The price of coarse rice has fallen at Madareepore and Bhangah, and is stationary at Fureedpore, Goalundo, and Gopalgunge.
	20	Backergunge, 27th Aug. 1874.	·44	Rainy weather. Prospects of crops good.
	21	Mymensingh, 28th Aug. 1874.	1·98	Showery. Rain fell six days out of the seven. Prospects of crops improved since previous report. There has been a material fall in the price of rice.
	22	Sylhet, 25th Aug. 1874	3·30	Cool and showery. State of the amun or late rice crop good. Katorea not so promising from want of sufficient rain. The price of rice has risen on account of exportation. Few cases of cholera and fever still prevalent.

*Telegram of the 31st August, received on the same day, shows rainfall during the seven days immediately preceding.

No.	District and date of return.	Rainfall at Sudder Station in inches.	Character of the weather, state and prospects of the crops, and state of health at date.
BENGAL.—(*Concld.*)			
	Eastern Districts.—(Contd.)		
CHITTAGONG DIVN. 23	Chittagong, 29th Aug. 1874.	3·79	Cloudy and breezy with a fair quantity of rain. From Cox's Bazar 6·52. Reaping of the aous or early rice continuing, and the late rain has been favorable to transplanting of the amun crop, which is again progressing actively. No cholera reported during the week.
24	Noakholly, 27th „ „	3·74	Cloudy, rainy, and strong south-easterly wind. The reaping of the aous or early rice has nearly been completed, and in high lands the outturn is reported to be somewhat less than expected. Transplantation of the late rice is in progress.
25	Tipperah, 28th „ „	1·49	Cloudy and showery, high south and south-east winds. The aous or early rice is being harvested; the outturn will be a good one. The late rice (amun) wants more rain and inundation.
26	Chittagong Hill Tracts, 25th Aug. 1874.	1·83	Cloudy and sunny alternately throughout the whole week; slight showers every now and then. The paddy is ripening in the Jooms, and the early crop has been gathered. The outturn is said to have been an average one. The cotton plants are thriving well. Slight falls of rain during the week have been beneficial to the plough cultivation. Transplanting operations are nearly over. The prospects on the whole are good.
	Hill Tipperah, 27th Aug. 1874.	1·44	Rainy and cloudy all throughout the week. Ploughing and transplanting still vigorously carried on. More rain wanted.
BEHAR.			
PATNA DIVISION. 27	Patna, 31st* Aug. 1874	1·17	Weather sometimes clear and sometimes cloudy. Both the Sudder and Dinapore Stations completely flooded owing to rise of rivers. Prospects of the bhadoi or early crops continue to be favorable, but the floods are likely to cause some damage. Health of the district generally good.
28	Gya, 29th „ „	5·84	Seasonable weather. Heavy rains on the 23rd and 26th. The crops are excellent throughout the district. Health good.
29	Shahabad, 29th „ „	2·06	High east wind, with heavy showers at intervals. No report has been received from Sasseeram and Bhubooah Sub-divisions. In the Buxar and Arrah Sub-divisions the crops are everywhere very favorably reported on. The Ganges and Soane in the north and the Doorgautee and Koodra rivers and hill streams in the south of the district are in high floods. Any injury that may be done to the crops thereby can only be ascertained after the waters have subsided. The District Engineer, who is at Jehanabad, says that he has never seen finer crops in that part of the district; his experience extends over some 15 years.
30	Tirhoot, 28th „ „	1·39	Hot and cloudy at times. About Hajipore the inundation has done a considerable amount of damage. The crops in the upper lands are remarkably fine. The sub-divisional officer believes the dhan is still holding out and he has heard that the Baya river is filling. Everything depends upon rain within the next fortnight, of which there seems to be a reasonable prospect. In Durbhunga showers, more or less heavy, have fallen during the week in various parts of the sub-division, improving the condition of the late sown murwa, and though insufficient for general transplanting, sufficient to keep in fair condition the rice that has been transplanted. Those showers have fallen in Waresnagore, in which circle the condition of affairs is better than it was last week. Heavy rain, four inches at once, is much needed. In the Mudhoobunnee Sub-division, murwa and makai are still being harvested. Gamrhi has been a complete failure Paddy, except where artificial irrigation is going on, is suffering very much for want of sufficient rain. Transplanting has made scarcely any progress owing to the continued drought. The period is nearly over during which transplanting can be effected, and the worst is anticipated. In the Seetamurhee Sub-division there is no material change in the prospect of the crops since last report. The murwa (millet) and makai or Indian-corn are being harvested. The *sathi* is suffering from want of rain. The winter rice crops are also in need of rain to bring them on. The report from Tajpore has not been received. The prospects of the crops in the Sudder Sub-division continue much the same as reported last week. Want of rain is much felt. Public health good.
31	Sarun	.....	Return not received.
32	Chumparun, 28th Aug. 1874.	·17	Strong east wind with showers, and sunny intervals and heavy general rain in the north and north-west. The weather has been very favorable to the autumn crops and in the north and north-west of the district to the late rice also, which elsewhere is healthy, but wants rain to render it safe. In the greater part of the district, a bumper bhadoi or early crop is now secure unless for excessive rain or floods.

* Telegram of the 31st August, received on the same day, shows rainfall during the seven days immediately preceding.

	No.	District and date of return.	Rainfall at Sudder Station in inches.	Character of the weather, state and prospects of the crops, and state of health at date.
BEHAR.—(*Contd.*)				
BHAGULPORE DIVN.	33	Monghyr, 29th Aug. 1874	4·32	Weather changeable. Alternate rain and sunshine. The prospects of the bhadoi or early and late rice crop continue satisfactory. There have been seasonable showers during the week.
	34	Bhagulpore, 31st* „ „	2·01	Rainfall at Soopool ·78, Muddehpoora 1·, Banka 1·91. Crops promising. Soopool reports bhadoi or early paddy very good, but would be benefited by a little more rain. Murwa (millet) on the whole very good, and harvesting general. Heavy rain badly wanted for aghani or late rice; with a good fall of rain now, and favorable weather in September and October, the outturn may still prove a very fair one. In Muddehpoora, all crops are in a most promising state. Banka reports more rain than fell at head-quarters has fallen in the interior, which has greatly benefited the paddy and assisted the completion of transplantation. Heavy rain is required for the aghani or late rice, which, however, up to date looks good and promising. General health very good.
	35	Purneah, 29th „ „	1·18	Cold east wind accompanied with rain at intervals. The yield of the bhadoi or early crop has quite come up to previous anticipation, unless the Ganges rises very high during the next few days, the crop in the south will be magnificent. It is reported from the great aghani or late rice-growing country in the north that the weather is admirably suited for the transplanting operation.
	36	Sonthal Pergunnahs, 29th Aug. 1874.	3·41	Clouds and rain all the week till the 28th, in Doomka. On the 28th the weather seemed to change, and on the 29th there appeared a bright hot sun with hardly any clouds. Rainfall at Rajmehal 1·8, at Godda 2·71, at Deogurh 4·16. This week's reports are the best all round that have been received. Godda has had a good fall of rain. Transplanting going on fast, and will soon be finished. Janera (Indian-corn) harvest begun. In Rajmehal much mischief has been done by the rising of Ganges. In Deogurh the unusual rain is said to be too much for the rice. They probably have a share of the sunshine. Crops all excellent in Doomka.
ORISSA.				
ORISSA DIVISION.	37	Cuttack, 31st* Aug. 1874	3·85	Occasional storms alternating with sunshine. Rivers in flood. Crops in many places under water. Loss is apprehended in low lands. Elsewhere crops excellent. Cholera disappeared; low fever prevalent.
	38	Pooree, 28th „ „	4·05	Cloudy and rainy. The early rice crop continues to be weeded and has commenced to come into ear. The late rice crop is being transplanted and also weeded. There have been high floods which still continues. Crops in some parts are still submerged Breaches in embankments have occurred in some places. The continued flood is likely to cause damage. Sugarcane is doing well. Cotton has been harvested; outturn fair. Mandea and arhur (pulses), castor and teel seeds are growing well. Prices stationary, though rice is being sent to Cuttack from this district, especially from the Government estate of Khoordah. Cholera has ceased.
	39	Balasore, 28th „ „	·59	Cloudy skies and drizzling rains have prevailed with occasional intervals of bright sun. Altogether the weather has been highly favorable for the growth of the crops, which are fast making up for time lost through want of rain earlier in the season. A fresh inundation of the Subarnorekha has caused some damage.
CHOTA NAGPORE.				
		South-West Frontier Agency.		
	40	Hazareebagh, 28th Aug. 1874.	9·63	Very heavy rain. Latterly windy and cold. The crops are in excellent condition and nothing could be better than the prospects. The excessive rain of the week has, it is said, done some very slight damage to the ripe millet crop, but it has been excellent for the rice. Cholera and small-pox have greatly decreased, but typhoid in the regiment continues.
	41	Lohardugga, 29th Aug. 1874.	4·05	Quite seasonable; light rain all through the week. The prospects at present in Chota Nagpore are excellent. A good goondli (millet) crop has been reaped, and the early rice, which will now shortly be cut, promises to be a full one. The late rice promises well. The Palamow report has not been received, but the latest accounts are that though the bhadoi crops have suffered somewhat from continued rain, the prospects of the late rice are very good. Prices easy and the general health on the whole good.
	42	Singbhoom, 28th Aug. 1874.	3·36	Seasonable. Rain and sunshine. All that could be wished. Everything progressing well. Condition of the people satisfactory. Public health good.
	43	Manbhoom, 29th Aug. 1874.	3·79	Favorable. Rain began falling again on Saturday afternoon last, and has continued to fall during the week, but there has not been quite sufficient to fill the fields on the higher lands. The prospects of the late crops have, however, very much improved since the date of last report, and they may yet give a good outturn, if the weather continues favorable. All depends on enough rain falling in September and October. The early crops on the high lands are now being cut and are everywhere giving a good outturn. Health good.

* Telegrams of the 31st August, received on the same day, shows rainfall during the seven days immediately preceding.

Published for general information.

CALCUTTA, STATISTICAL DEPT.,
The 1st September 1874.

R. KNIGHT,
Asst. Secy. to the Govt. of Bengal.

PROSPECTS OF THE CROPS, 31st AUGUST 1874.

16 *annas*: *ideal crop.*
12 „ *ordinary average harvest.*
6 „ *half-crop.*
3 „ *one-fourth average.*

Division.	District.	Population.	Area in square miles.	Normal rainfall to 31st July.	Actual rainfall present year to 31st July.	Bhadoi or aous. (early rice.)	Aghani or amun. (late rice.)	Remarks.
Burdwan	Burdwan	2,034,745	3,523	31·97	36·82	9 or 10 annas.		Prospects of the amun, owing to continued want of rain, very unsatisfactory.
	Bankoora	526,772	1,346	29·51	26·85	12 „		
	Beerbhoom	695,921	1,344	25·14	29·71	11 annas all round.		
	Midnapore	2,540,963	5,082	33·81	20·05	Ditto.		
	Hooghly	1,488,556	1,424	40·81	21·14	Ditto.		
	Howrah			38·20	18·02	Ditto.		
Presidency	24-Pergunnahs	2,210,047	2,796	36·60	22·58	11 annas.		Drought somewhat injured the aous crop, and made the amun doubtful.
	Nuddea	1,812,975	3,421	34·44	30·68	9 to 10 „		
	Jessore	2,075,021	3,658	38·78	26·77	12 „		
Rajshahye	Moorshedabad	1,353,626	2,578	29·10	25·47	9 „		Amun prospects very uncertain.
	Dinagepore	1,501,924	4,126	49·92	41·91	12 „		Drought affecting the amun crops: more rain much wanted.
	Maldah	676,426	1,813	28·41	29·85	12 „		
	Rajshahye	1,310,729	2,234	34·81	24·95	12 „		
	Rungpore	2,149,972	3,476	56·66	58·34	12 „		
	Bogra	689,467	1,501	53·39	50·34	15 „		
	Pubna	1,211,594	1,966	39·26	31·62	12 „		
Cooch Behar	Darjeeling	94,712	1,234	71·82	56·15	12 „		Amun prospects very good.
	Julpigoree	418,665	2,906	72·04	64·25	14 „		
	Cooch Behar	532,565	1,307	55·90	97·42	14 „		
Dacca	Dacca	1,852,993	2,897	46·41	35·54	11 „		Amun doubtful.
	Fureedpore	1,012,589	1,496	49·74	37·95	10 „		Amun crops backward through want of rain, but prospects generally fair.
	Backergunge	2,377,433	4,935	46·09	43·10	11 „		
	Mymensingh	2,349,917	6,293	67·54	48·69	11 „		
	Sylhet	1,719,539	5,383	102·29	93·99	12 „		
Chittagong	Chittagong	1,127,402	2,498	61·40	51·96	12 „		Amun backward, but prospects on the whole good.
	Noakholly	713,934	1,557	55·26	54·70	12 „		
	Chittagong Hill Tracts ...	69,607	6,882	52·60	45·07	12 „		
	Tipperah	1,533,931	2,655	60·23	47·39	12 „		
	Hill Tipperah	35,262	3,867	.....	38·93	10 „		
Patna	Patna	1,559,638	2,101	20·23	27·44	12 „		Aghani prospects fair.
	Gya	1 949,750	4,718	22·34	22·35	14 „		
	Shahabad	1,723,974	4,385	25·56	27·24	12 „		
	Tirhoot	4,384,706	6,343	22·11	24·36	8 to 10 „		Very precarious.
	Sarun	2,063,860	2,654	19·32	23·16	12 „		Not received.
	Chumparun	1,440,815	3,531	22·19	23·03	13 „		Prospects favorable.
Bhagulpore	Monghyr	1,812,986	3,913	20·44	31·36	12 „		Prospects satisfactory. Heavy rain wanted.
	Bhagulpore	1,826,290	4,327	24·96	29·14	14 „		
	Purneah	1,714,795	4,957	40·77	37·13	13 „		
	Sonthal Pergunnahs ...	1,259,287	5,488	24·34	25·15	11 annas all round.		Amun prospects very good.
Orissa	Cuttack	1,494,784	3,178	26·71	41·26	12 annas.		Amun prospects very good, but some damage from floods.
	Pooree	769,674	2,473	23·98	24·68	12 „		
	Balasore	770,232	2,066	32·90	25·07	12 „		
Chota Nagpore	Hazareebagh	771,875	7,021	25·54	26·49	14 „		Amun prospects very good.
	Lohardugga	1,237,123	12,044	23·17	26·00	13 „		
	Singbhoom	415,023	4,503	24·40	27·59	13 „		
	Manbhoom	995,507	4,914	22·19	19·03	12 to 13 „		Prospects improved.

CALCUTTA,
The 1st September 1874.

R. KNIGHT,
Assistant Secretary.

Weekly Report of Rainfall compiled at the Meteorological Reporter's Office.

Division.	District.	Station.	Rain from 9th to 15th Aug. 1874.	Rain from 16th to 22nd Aug. 1874.	Rain from 1st January 1874. Inches.	Rain from 1st January 1874. Up to date.	Remarks.
BENGAL.							
	Western Districts.		Inches.	Inches.		1874.	
Burdwan.	Burdwan ...	Burdwan	2·66	1·61	42·94	22nd Aug.	
		Cutwa	2·32	0·25	31·95	ditto.	
		Culna	3·29	2·96	34·51	ditto.	
		Bood-bood	1·86	3·22	36·22	ditto.	
		Raneegunge	1·07	1·58	25·67	ditto.	
		Jehanabad	1·98	0·46	27·75	ditto.	
	Bankoora ...	Bankoora	3·55	4·09	36·43	ditto.	
	Beerbhoom ..	Sooree	0·99	1·92	36·03	ditto.	
	Midnapore ...	Midnapore	2·45	3·24	25·55	ditto.	
		Tumlook	1·90	7·07	37·88	ditto.	
		Gurbeta	1·59	2·84	34·90	ditto.	
		Contai ... Dy. Collr.'s Office ...	3·60	4·50	50·73	ditto.	
		Contai ... Exe. Engr.'s Office...	3.90	4·65	52·90	ditto.	
	Hooghly ...	Hooghly	0·88	0·20	24·62	ditto.	
		Serampore	2·67	1·42	30·68	ditto.	
	Howrah ...	Howrah	2·05	2·30	24·56	ditto.	
	Central Districts.						
Presidency.	24-Pergunnahs ...	Saugor Island	6·50	3·50	53·45	ditto.	
		Calcutta	2·43	2·43	34·57	ditto.	
		Alipore ... Dispensary ...	1·15	3·17	31·69	ditto.	
		Alipore ... Jail	1·06	3·07	30·16	ditto.	
		Busseerhaut	0·84	6·25	28·49	ditto.	
		Baraset	1·30	0·86	30·84	ditto.	
		Diamond Harbour	2·62	5·69	37·62	ditto.	
		Barripore	0·49	5·09	33·43	ditto.	
		Satkhira	0·59	1·64	26·17	ditto.	
		Barrackpore	2·18	1·32	29·75	ditto.	
		Dum-Dum	1·01	2·82	26·92	ditto.	
	Nuddea ...	Kishnaghur	0·40	0·72	33·51	ditto.	
		Bongong	0·76	1·18	27·60	ditto.	
		Meherpore	1·58	0·56	31·29	ditto.	
		Chooadangah	2·52	0·62	33·35	ditto.	
		Kooshtea	1·56	0·27	33·45	ditto.	
		Ranaghât	2·08	2·05	32·35	ditto.	
	Jessore ...	Jessore	0·68	2·69	32·47	ditto.	
		Narail	0·79	1·93	35·27	ditto.	
		Khoolna	2·00	0·65	35·86		
		Jhenidah	0·41	1·40	36·17	ditto.	
		Bagirhat	0·18	0·26	34·77	ditto.	
		Magoorah	0·46	0·90	32·27	ditto.	
Rajshahye.	Moorshedabad ...	Berhampore	0·34	0·32	27·07	ditto.	
		Rampore Haut	0·80	1·44	31·55	ditto.	
		City Moorshedabad	1·64	0·36	31·41	ditto.	
		Jungipore	0·13	1·67	35·07	ditto.	
		Azimgunge	0·48	0·18	32·50	ditto.	
		Lalgolla	1·06	0·44	28·51	ditto.	
	Dinagepore ...	Dinagepore	0·32	1·69	46·58	ditto.	
	Maldah ..	Maldah	2·00	1·11	33·57	ditto.	
	Rajshahye ...	Bauleah	0·90	0·19	29·03	ditto.	
		Nattore	2·69	0·59	45·67	ditto.	
	Rungpore ...	Rungpore	0·69	2·00	61·61	ditto.	
		Bhowanigunj	3·42	1·55	42·17	ditto.	
		Titalya	1·73	5·45	72·54	ditto.	
	Bogra ...	Bogra	2·43	2·72	57·11	ditto.	
	Pubna ...	Pubna	0·71	0·48	33·61	ditto.	
		Serajgunj	1·14	0·25	35·74	ditto.	
Cooch Behar.	Darjeeling ...	Darjeeling... Telegraph Office ...	Not rec.	Not rec.	59·56	31st July.	
		Darjeeling... Hospital ...	4·76	5·17	70·94	22nd Aug.	
	Julpigoree ...	Julpigoree	4·05	7·67	79·29	ditto.	
		Bodah	4·39	6·65	82·27	ditto.	
		Buxa ... Commissioner's Office..	13·06	8·97	153·47	ditto ...	From 12th April.
		Buxa ... Civil Surgeon's „ ...	13·84	Not rec.	153·91	15th Aug.	
	Cooch Behar Tributary State ...	Cooch Behar	2·15	6·02	111·87	22nd Aug.	

Division.	District.	Station.	Rain from 9th to 15th Aug. 1874.	Rain from 16th to 22nd Aug. 1874.	Rain from 1st January 1874. Inches.	Rain from 1st January 1874. Up to date.	Remarks.
BENGAL.—(*Continued.*)							
	Eastern Districts.		Inches.	Inches		1874.	
Dacca.	Dacca ...	Dacca ... Telegraph Office ...	1·10	1·61	37·38	22nd Aug.	
		Dacca ... Hospital .	0·81	1·01	37·95	ditto.	
		Moonsheegunge	3·48	0·54	46·08	ditto.	
		Manickgunge	0·40	1·46	33·82	ditto.	
	Fureedpore ...	Fureedpore	1·35	1·34	42·55	ditto.	
		Goalundo	1·77	0·41	32·30	ditto.	
		Madaripore	1 23	0·33	46·66	ditto.	
	Backergunge ...	Burrisal	1·46	1·04	43·22	ditto.	
		Perozepore	0·58	1·09	28 68	ditto.	
		Patooakhally	2·99	1·24	56 38	ditto.	
		Dowlatkhan	3·72	3·38	60·48	ditto.	
	Mymensingh ...	Mymensingh	2·80	2·57	54·14	ditto.	
		Jamalpore	2·19	0·80	39·57	ditto.	
		Atia	1·65	1·30	32 03	ditto.	
		Kishoregunge	0·35	1·00	48·33	ditto.	
	Sylhet ...	Sylhet	2·15	3·03	103·44	ditto.	
Chittagong.	Chittagong ...	Chittagong Telegraph Office ...	0·40	1·10	60·09	ditto.	
		Chittagong Jail	0·57	0·95	54·91	ditto	
		Cox's Bazar	1·59	1·81	72·88	ditto.	
	Noakholly ...	Noakholly	7·66	6·19	73·51	ditto.	
	Tipperah ...	Comillah	0 19	1·13	52·58	ditto.	
		Brahmunbariah	0·57	1·27	38·13	ditto.	
	Chittagong Hill Tracts	Rungamatee Hill	0·92	1·51	49·96	ditto.	
	Hill Tipperah ...	Hill Tipperah	1·55	0·97	44·25	ditto.	
BEHAR.							
Patna.	Patna	Patna	0·84	1·83	30·95	ditto.	
		Behar	2·03	2·01	30·47	ditto.	
		Barh	2 28	1·75	23 85	ditto.	
		Dinapore ... Jail	2·00	2·10	35·80	ditto.	
		Dinapore ... Cantonment ...	2·15	4·45	36·07	ditto.	
	Gya	Gya	1·49	2·33	30·63	ditto.	
		Nowadah	3·27	3·87	38·83	ditto.	
		Arungabad	3·29	3·23	37·58	ditto.	
		Jehanabad	5·88	3·00	33·64	ditto.	
	Shahabad	Arrah	3·80	1·04	36 45	ditto.	
		Sasseram	1·75	1·30	29·24	ditto.	
		Buxar	2·33	2·86	29·68	ditto.	
		Bhubooah...	3·75	6·35	40·42	ditto.	
	Tirhoot	Mozufferpore	2·35	0·85	27·91	ditto.	
		Durbhunga	0·96	1·13	35 09	ditto.	
		Hajeepore	3·46	2·23	32·25	ditto.	
		Mudhoobani	0·53	0·77	28·48	ditto.	
		Seetamaree	0·50	1·90	25·26	ditto.	
		Tajpore I	1·05	1·99	27 27	ditto.	
	Sarun	Chuprah	0·76	Not rec.	27·30	15th Aug.	
		Sewan	1·21	ditto	25·45	ditto.	
	Chumparun ...	Moteeharee	0·41	ditto	26·69	ditto.	
		Bettiah	Not rec.	ditto	32·72	8th Aug.	
Bhagulpore.	Monghyr	Monghyr	0·99	1·82	36·77	22nd Aug.	
		Begoo Serai	1·50	0·95	20·08	ditto.	
		Jamooee	1·80	3 35	35·48	ditto.	
	Bhagulpore ...	Bhagulpore	3·36	0·50	33·53	ditto.	
		Soopool	0·43	0·35	41·67	ditto.	
		Mudheypoora	1·20	1·10	29·78	ditto.	
		Banka	1·37	2·15	33·71	ditto.	
		Sanborsa	0·86	2·68	36·83	ditto.	
	Purneah	Purneah	2·09	2·31	41·51	ditto.	
		Kissengunge	3·69	5·38	62·06	ditto.	
		Arrareah	2·25	3·43	55·22	ditto.	
	Southal Pergunnahs...	Deoghur	0·96	1·54	27·65	ditto.	
		Rajmehal...	0·70	5·30	24·20	ditto.	
		Nya Doomka	1·62	3·13	28·25	ditto.	
		Godda	0 85	0·95	24·10	ditto	

Division.	District.	Station.	Rain from 9th to 15th Aug. 1874.	Rain from 16th to 22nd Aug. 1874.	Rain from 1st January 1874. Inches.	Rain from 1st January 1874. Up to date.	Remarks.
ORISSA.			Inches.	Inches.		1874.	
Orissa	Cuttack ...	Cuttack ... Telegraph Office ...	2·30	1·60	48·36	21nd Aug.	
		Cuttack ... Hospital ...	3·94	3·52	58·20	ditto.	
		Jajepore	1·40	1·05	36·05	ditto ...	Not rec. 2nd to 8th Aug.
		Kendraparah	3·10	2·10	28·70	ditto.	Ditto ditto.
		Jugatsingpore	4·00	0·40	33·15	ditto.	Ditto ditto.
		False Point	6·70	3·40	44·46	ditto.	
	Pooree ...	Pooree	3·78	2·31	35·91	ditto.	
		Khoordah	2·62	0·90	46·53	ditto.	
	Balasore ...	Balasore	2·77	0·96	35·03	ditto.	
		Bhuddruck	1·90	1·52	35·62	ditto.	
		Jellasore	3·82	3·73	49·12	ditto.	
		Sorah	3·86	3·00	40·81	ditto.	
		Chandbally	4·97	1·78	38·20	ditto.	
	Cuttack Tributary Mehals	Sambalpore	2·94	4·03	45·83	ditto.	
	CHOTA NAGPORE.						
	SOUTH-WESTERN FRONTIER AGENCY.						
	Hazareebagh ...	Hazareebagh ... Jail ...	1·14	1·67	33·97	ditto.	
		Hazareebagh ... Dispensary ...	0·54	2·14	39·23	ditto.	
		Pachumba	0·78	2·66	33·87	ditto.	
	Lohardaggah ...	Ranchee	1·01	0·82	34·35	ditto.	
		Palamow	0·60	1·17	47·23	ditto.	
	Singbhoom ...	Chybassa	5·01	1·79	40·02	ditto.	
	Manbhoom ...	Purulia	0·65	1·63	24·57	ditto.	
		Govindpore	1·68	2·31	42·21	ditto.	
	ASSAM & ADJACENT HILLS.						
	Cachar ...	Koyah	3·61	0·85	83·47	ditto.	
	Seebsaugor ...	Seebsaugor	4·79	ditto	103·11	15th Aug.	
		Golaghât	4·56	ditto	69·09	ditto.	
		Jorehaut	3·74	ditto	86·78	ditto.	
		Nazeerah	8·74	ditto	99·13	ditto.	
		Deopanie	1·93	ditto	81·18	ditto.	
		Hattiepootie	3·34	ditto	89·03	ditto.	
		Suntock	9·54	ditto	107·87	ditto.	
		Mazengah	8·40	ditto	87·95	ditto.	
		Cheridee	7·20	ditto	105·12	ditto.	
		Benares	1·01	ditto	28·75	ditto.	
		Akyab	5·10	4·45	72·40	22nd Aug.	

CALCUTTA,
The 29th August 1874.

W. G. WILLSON,
Offg. Meteorological Reporter to the Govt. of Bengal.

Meteorological Telegraphic Report for the period 23rd to 29th August 1874.

Station	Date.	Hour.	Barometer reduced to 32°.	Barometer reduced to sea-level.	Thermometer Dry.	Thermometer Wet.	Humidity, Sat. =100.	Wind Direction.	Wind Velocity.	Rain.	Clouds.	Weather initials.
Calcutta.	Aug. 23rd	10	29·606	29·624	84·4	80·5	83	S S W	7·9	2·21	K, K	
		16	29·522	29·540	87·0	82·5	81	S	10·8	0·05	K, K	
	24th	10	29·622	29·640	84·7	80·3	81	S S W	7·8	0·24	CK, CS	
		16	29·509	29·527	88·3	81·3	72	S	9·0	...	K, C	
	25th	10	29·545	29·563	83·5	80·3	87	S	5·9	...	.....	o
		16	29·434	29·452	87·8	81·5	75	S S W	8·6	...	C, K	
	26th	10	29·485	29·503	83·5	81·4	91	S by E	3·2	0·07	K	
		16	29·387	29·405	86·5	81·0	77	S S E	5·5	0·13	K	
	27th	10	29·589	29·607	79·6	78·0	93	S	7·2	0·32	S	
		16	29·532	29·550	84·2	79·4	79	S S W	8·2	0·03	K	
	28th	10	29·740	29·753	83·0	80·5	89	S S E	5·9	0·06	CK	scuds.
		16	29·675	29·693	81·0	80·0	88	S by E	7·3	...	N, K	scuds.
	29th	10	29·819	29·837	86·5	81·0	77	S by E	3·6	00·2	K	d
		16	29·716	29·734	87·0	80·0	72	S by E		...	K, S	
Saugor Island.	23rd	10	29·642	29·648	85	81	83	W S W	16·8	0·30	N	
		16	29·557	29·563	88	83	80	S W	23·7	0·10	N	o, v, scuds.
	24th	10	29·649	29·655	87	80	72	W S W	24·6	...	N	b, v, scuds.
		16	29·540	29·546	88	82	78	S S W	20·1	...	KS	b, v
	25th	10	29·557	29·563	85	80	79	W S W	24·8	0·30	N	b, v
		16	29·457	29·463	87	81	76	W S W	18·7	...	N	d, v
	26th	10	29·498	29·504	87	80	72	S W	3·5	0·20	N	o, u
		16	29·410	29·416	84	80	83	S S W	11·3	...	.....	d, o
	27th	10	29·597	29·603	85	79	75	S S W	21·3	0·20	N	b, v, u
		16	29·553	29·559	85	79	75	S S W	19·8	0·20	N	b, scuds.
	28th	10	29·760	29·766	85	80	79	S	9·0	0·50	N	b, scuds.
		16	29·687	29·693	80	80	75	S S W	9·3	...	N	b, v, scuds.
	29th	10	29·836	29·842	86	80	75	S W	11·3	...	N	b, v
		16	29·733	29·739	88	81	72	S S W	3·6	...	N	b, v
Chittagong.	23rd	10	29·631	29·723	85	80	79	S E	7·7	0·20	K, KS	v
		16	29·539	29·632	80	79	95	S E	12·1	0·30	KS	p, g
	24th	10	29·624	29·717	78	77	95	S S E	5·4	1·80	N	r, g
		16	29·539	29·632	81	79	91	S S E	8·1	0·30	KS	p, g
	25th	10	29·539	29·632	81	78	86	E S E	3·8	...	KS	p, g
		16	29·417	29·510	82	78	82	S S W	9·8	0·10	KS	g, v
	26th	10	29·527	29·619	83	79	83	E S E	7·7	...	CK, K	b, v
		16	29·459	29·552	81	77	82	S E	13·2	0·10	KS	p
	27th	10	29·673	29·766	79	77	90	S	10·1	0·10	N	d, g
		16	29·419	29·512	82	75	70	S W	9·6	0·10	KS	u, g
	28th	10	29·762	29·854	84	78	75	S S E	6·3	0·40	K, KS	v
		16	29·670	29·762	85	80	79	S S W	13·1	...	CK, C	b, v
	29th	10	29·782	29·874	85	79	75	S E	3·6	...	CK, K	b, v
		16	29·690	29·782	85	80	79	W S W	10·1	...	C, CK	b, v
Madras.	22nd	10	29·804	29·894	88	75	52	W by S	10	0·02	.....	b c
		16	29·769	29·789	87	78	65	N E	6	...	.....	cloudy.
	23rd	10	29·866	29·896	89	75	49	W by S	11	...	.....	b c
		16	29·719	29·749	94	78	46	S W by W	8	...	.....	c
	24th	10	29·834	29·864	91	76	47	W by S	9	...	.....	b c
		16	29·680	29·710	89	78	59	S E by S	13	...	.....	b c
	25th	10	29·820	29·850	86	76	61	S W	12	...	.....	cloudy.
		16	29·657	29·687	95	78	44	S W by S	12	...	.....	c
	26th	10	29·764	29·794	90	76	47	W by S	13	...	.....	c
		16	29·643	29·673	91	77	50	E by S	9	...	.....	c
	27th	10	29·798	29·828	88	74	49	W by N	11	...	.....	hazy.
		16	29·667	29·697	96	76	36	W S W	10	...	.....	c
	28th	10	29·807	29·837	88	74	49	W by S	8	...	.....	hazy.
		16	29·700	29·730	88	77	58	E S E	12	...	.....	b c
Cuttack.	23rd	10	29·609	29·691	86	80	75	W S W	3·1	...	C, CK	
		16	29·513	29·596	82	77	73	W	7·6	...	N	
	24th	10	29·596	29·678	86	78	68	S W	2·7	...	CK	p
		16	29·469	29·551	89	80	66	W	8·1	...	K, N, C	b
	25th	10	29·523	29·605	83	78	78	W	4·3	0·20	N	
		16	29·417	29·499	85	80	79	W	6·1		N, C	d
	26th	10	29·468	29·551	76	74	90	S W	5·0	0·90	N	
		16	29·376	29·459	78	75	86	W S W	8·9	2·90	N	r
	27th	10	29·523	29·606	80	75	78	S W	7·7	...	KS, N, C	d
		16	29·470	29·553	79	75	82	W S W	10·2	...	N	
	28th	10	29·669	29·752	82	76	74	W S W	1·3	...	C, K	p
		16	29·604	29·686	84	78	75	N E	1·2	...	C, CK	b
	29th	10	29·744	29·826	85	79	75	S	0·6	...	C, CK	b
		16	29·649	29·731	87	79	68	N	2·2	...	K, N, C	b
Akyab.	23rd	10	29·735	29·756	84	81	87	S S W	5·8	0·30	.....	b
		16	29·667	29·688	83	80	87	S W	4·0	0·30	.....	g
	24th	10	29·733	29·755	80	79	95	W	2·8	0·60	.....	p
		16	29·630	29·652	80	79	95	W	4·3	0·40	.....	d
	25th	10	29·668	29·690	78	76	90	S W	1·6	3·10	.....	d
		16	29·547	29·569	77	77	100	W S W	3·5	1·00	.....	r
	26th	10	29·663	29·685	79	77	90	S E	3·8	0·10	.....	g
		16	29·626	29·648	78	77	95	S	8·1	0·70	.....	r
	27th	10	29·804	29·826	79	78	95	S	5·1	0·30	.....	d
		16	29·715	29·737	79	77	90	S S	4·8	...	.....	g
	28th	10	29·846	29·867	81	78	86	E	13·6	0·80	.....	b
		16	29·760	29·782	81	77	82	S S W	2·5	0·10	.....	g
	29th	10	29·866	29·887	84	81	87	E	1·5	...	.....	b
		16	29·756	29·777	85	83	91	S W by W	3·8	...	.....	b

* Velocity of wind in miles per hour.

CALCUTTA,
The 29th August 1874.

W. G. WILLSON,
Offg. Meteorological Reporter to the Government of Bengal.

Abstract of the Results of the Hourly Meteorological Observations taken at the Surveyor-General's Office, Calcutta, in the month of July 874

LATITUDE 22° 33′ 1″ North. Longitude 88° 20′ 34″ East. Height of the cistern of the standard barometer above the sea level, 18·11 feet.

MONTHLY RESULTS.

	Inches.
Mean height of the barometer for the month	29·589
Max. height of the barometer, occurred at 10 A.M. on the 13th	29·739
Min. height of the barometer, occurred at 5 P.M. on the 28th	29·339
Extreme range of the barometer during the month	0·400
Mean of the daily max. pressures	29·645
Ditto ditto min. ditto	29·525
Mean daily range of the barometer during the month	0·120
	°
Mean dry bulb thermometer for the month	84·0
Max. temperature occurred at 4 P.M. on the 20th	94·2
Min. temperature occurred at 3 P.M. on the 31st	78·2
Extreme range of the temperature during the month	16·0
Mean of the daily max. temperature	89·5
Ditto ditto min. ditto	80·3
Mean daily range of the temperature during the month	9·2
Mean wet bulb thermometer for the month	80·5
Mean dry bulb thermometer above mean wet bulb thermometer	3·5
Computed mean dew-point for the month	78·0
Mean dry bulb thermometer above computed mean dew-point	6·0
	Inches.
Mean elastic force of vapour for the month	0·940
	Troy grains.
Mean weight of vapour for the month	10·07
Additional weight of vapour required for complete saturation	2·10
Mean degree of humidity for the month, complete saturation being unity ...	0·83
	°
Mean max. solar radiation thermometer for the month	136·5
	Inches.
Rained 24 days,—max. fall of rain during 24 hours	3·37
Total amount of rain during the month	8·89
Total amount of rain indicated by the gauge* attached to the anemometer during the month	7·79
Prevailing direction of the wind	S. by E. & S.

* Height, 70 feet 10 inches above ground.

GOPEENAUTH SEN,
In charge of the Observatory.

The 27th August 1874.

GOVERNMENT OF BENGAL.

PUBLIC WORKS DEPARTMENT,—IRRIGATION BRANCH.

KHUREEF SEASON 1874, COMMENCING ON THE 1st JUNE 1874.

Irrigation Operations of Lower Bengal during the month of July 1874.

Circle.	District.	Canal.	Supply of Water in the Canals.		Rice Irrigation.				Sugarcane and other perennial crop irrigation.			Grand Total of area leased up to the end of the month (total of columns 9 & 12).	Grand total of corresponding period of last year.	Rainfall.			Remarks.
			Estimated full discharge in cubic feet per second.	Average discharge in cubic feet per second throughout the month.	Area leased on or before the 1st June 1874.	Area leased subsequent to the 1st June 1874 and up to the 1st of the month.	Area leased during the month.	Total area leased up to date (total of columns 6, 7 & 8).	Area leased up to the 1st of the month.	Area leased during the month.	Total area leased up to date (total of columns 10 & 11).			Inches during month.	Inches during khureef season.	Average of ten previous years for the same period.	
1	2	3	4	5	6	7	8	9	10	11	12	13	14	15	16	17	
Orissa ...	Cuttack ...	Kendraparah ...	1,269	408	6,895	1,652	587	8,834	55	...	55	8,889	3,354	14·77	30·38	21·23	*a* The details of column 13 are— Acres. At the rate of Re. 1 ... ... 19,438; Ditto of Rs. 1-8 ... ... 211; 19,649
		High Level, Section I.	675	165	5,176	1,456	540	7,172	19	...	19	7,191	1,489				
		Taldundah ...	1,360	34·85	1,947	.....	6	1,953	37	...	37	1,990	195				
		Machgong ...	650	22·85	1,644	.....	46	1,690	65	...	65	1,755	194				
	Total of the month ...		.....	.....	15,662	2,808	1,179	19,649	176	...	176	19,825*a*	5,142	.....	.....	.....	*Perennial* Acres. Sugarcane ... ... 156; Huldi ... ... 4; Garden produce 16; 176
	Total of the corresponding month of previous year		.....	.....	4,176	405	458	5,039	102	1	103	5,142	.....	.....	.....	.....	Total 19,825
South-Western ...	Midnapore ...	Midnapore ...	875	749·70	20,959	18,398	8,534	47,901	...	...	...	47,901	11,914	5·90	11·48	11·32	*b* The details are— Acres. At the rate of Rs. 1-8 ... ... 51,881; Ditto of Rs. 2-4 ... ... 3,960; Total ... 55,841
	Howrah ...	Panchcoorah ...	300	96·93	1,677	2,188	4,075	7,940	...	...	...	7,940	3,223	5·27	91·41	4 years 7·7	
	Total of the month ...		.....	.....	22,546	20,586	12,609	55,841	...	...	...	55,841*b*	15,137	.....	.....	.....	
	Total of the corresponding month of previous year		.....	.....	1,380	5,007	8,750	15,137	...	...	...	15,137	.....	.....	.....	.....	
	Grand Total of the month ...		.....	.....	38,208	23,394	13,788	75,490	176	...	176	75,666	20,279	.....	.....	.....	
	Grand total of the corresponding month of previous year		.....	.....	5,556	5,412	9,208	20,176	102	1	103	20,279	.....	.....	.....	.....	

G. A. SEARLE, *Lieut.-Col., S.C.,*
For Offg. Joint-Secretary to the Govt. of Bengal
in the P. W. Dept., Irrigation Branch.

Weekly Return of Traffic Receipts on Indian Railways.

NALHATI STATE RAILWAY.

Approximate Return of Traffic for week ended 22nd of August 1874, on 27¼ miles open.

	Coaching Traffic.			Merchandise and Mineral Traffic.			Total traffic receipts.
	Number of passengers.	Coaching receipts.		Weight carried.	Receipts.		
		Rs. A. P.	£ s. d.	Mds. Srs.	Rs. A. P.	£ s. d.	£ s. d.
Total traffic for the week	1,018	824 0 0	82 0 0	15,511 0	909 0 0	90 18 0	173 6 0
Or per mile of railway	37	30 0 0	3 0 0	569 0	33 0 0	3 6 0	6 6 0
For previous 7 weeks of half-year...	7,538	5,678 0 0	567 16 0	71,256 0	4,946 0 0	494 12 0	1,062 8 0
Total for 8 weeks	8,556	6,502 0 0	650 4 0	86,767 0	5,855 0 0	585 10 0	1,235 14 0
Comparison.							
Total for corresponding week of previous year	1,102	934 15 4	93 9 11	4,113 0	369 12 0	36 19 6	130 9 5
Per mile of railway, corresponding week of previous year	43	34 5 0	3 8 7	151 0	13 9 1	1 7 2	4 15 9
Total to corresponding date of previous year	10,193	7,295 8 9	729 11 1	25,942 20	2,249 8 9	224 19 1	954 10 2

CALCUTTA AND SOUTH-EASTERN STATE RAILWAY.

Approximate Return of Traffic for week ended 22nd August 1874, on 28 miles open.

		Rs. A. P.	£ s. d.	Mds. Srs.	Rs. A. P.	£ s. d.	£ s. d.
Total traffic for the week	6,516	858 0 0	85 16 0	12,657 0	363 0 0	36 6 0	122 2 0
Or per mile of railway	233	30 8 0	3 1 0	452 0	13 0 0	1 6 0	4 7 0
For previous 7 weeks of half-year ...	40,467	5,725 0 0	572 10 0	88,596 0	2,685 0 0	268 10 0	481 0 8
Total for 8 weeks ...	46,983	6,583 0 0	658 6 0	1,01,253 0	3,048 0 0	304 16 0	963 2 0
Comparison.							
Total for corresponding week of previous year	4,252	698 2 0	69 16 3	10,748 0	347 10 3	34 15 3	104 11 6
Per mile of railway, corresponding week of previous year	152	24 14 11	2 9 10	384 0	12 6 8	1 4 10	3 14 8
Total to corresponding date of previous year	33,718	5,732 7 9	573 4 11	1,31,077 0	4,283 12 3	428 7 6	1,001 12 5

EAST INDIAN RAILWAY—MAIN LINE.

Approximate Return of Traffic for week ended 22nd August 1874, on 1,280 miles open.

		Rs. A. P.	£ s. d.	Mds. Srs.	Rs. A. P.	£ s. d.	£ s. d.
Total traffic for the week	103,853	1,21,422 6 0	11,130 7 8	6,53,268 30	2,85,570 15 9	26,177 6 10	37,307 14 6
Or per mile of railway	.....	94 13 9	8 13 11	.....	223 1 8	20 9 0	29 2 11
For previous 7 weeks of half-year	672,990	8,22,423 8 11	75,388 16 6	61,89,684 10	26,05,685 12 6	2,38,854 10 7	314,243 7 3
Total for 8 weeks	776,843	9,43,845 14 11	86,519 4 2	68,22,953 0	28,91,256 12 3	2,65,031 17 5	351,551 1 7
Comparison.							
Total for corresponding week of previous year	99,532	4,11,204 11 6	10,193 15 3	5,26,609 20	2,27,964 5 0	20,891 4 7	31,084 19 10
Per mile of railway, corresponding week of previous year	.....	86 14 1	7 19 3	.....	178 0 9	16 6 5	24 5 8
Total to corresponding date of previous year	782,183	9,26,891 3 10	84,965 0 7	38,07,749 0	17,06,496 10 3	1,56,428 17 2	241,393 17 9

EAST INDIAN RAILWAY—JUBBULPORE LINE.

Approximate Return of Traffic for week ended 22nd August 1874, on 223½ miles open.

		Rs. A. P.	£ s. d.	Mds. Srs.	Rs. A. P.	£ s. d.	£ s. d.
Total traffic for the week	3,451	7,845 5 6	719 3 1	37,400 20	10,789 2 0	989 0 1	1,708 3 2
Or per mile of railway	.....	35 1 8	3 4 4	.....	48 4 4	4 8 6	7 12 10
For previous 7 weeks of half-year	26,180	61,537 10 7	5,640 19 1	4,23,725 0	1,21,278 7 3	11,117 3 10	16,758 2 11
Total for 8 weeks	29,631	69,382 0 1	6,360 2 2	4,61,215 20	1,32,067 9 3	12,106 3 11	18,466 6 1
Comparison.							
Total for corresponding week of previous year	3,530	8,346 8 6	765 2 0	34,140 20	11,135 13 0	1,020 15 8	1,785 17 8
Per mile of railway, corresponding week of previous year	.....	37 5 6	3 8 6	.....	49 13 3	4 11 4	7 19 10
Total to corresponding date of previous year...	25,998	58,530 0 6	5,365 5 1	2,28,418 0	73,531 13 3	6,740 8 4	12,105 13 5

EASTERN BENGAL RAILWAY

Approximate Return of Traffic for week ended 22nd August 1874, on 158¼ miles open.

	Coaching Traffic.			Merchandise and Mineral Traffic.			Total traffic receipts.
	Number of passengers.	Coaching receipts.		Weight carried.	Receipts.		
		Rs. A. P.	£ s. d.	Mds. Srs.	Rs. A. P.	£ s. d.	£ s. d.
Total traffic for the week ...	24,441	15,009 7 6	1,375 17 5	1,10,786 26	67,523 0 3	6,190 3 2	7,566 0 7
Or per mile of railway	154	94 13 7	8 13 11	700 0	426 11 7	39 2 4	47 16 3
For previous 7 weeks of half-year...	191,584	1,12,777 1 10	10,237 4 9	8,29,009 10	2,46,372 6 11	22,632 9 5	32,869 14 2
Total for 8 weeks	216,025	1,26,786 9 4	11,613 2 2	9,39,795 36	3,14,101 7 2	28,792 12 7	40,405 14 9
COMPARISON.							
Total for corresponding week of previous year	29,648	17,018 7 0	1,560 0 6	1,74,290 15	53,335 5 10	4,889 1 6	6,449 2 0
Per mile of railway, corresponding week of previous year ...	189	108 11 11	9 19 4	1,114 0	340 12 10	31 4 10	41 4 2
Total to corresponding date of previous year	206,293½	1,26,282 11 7	11,025 18 10	8,48,862 20	2,67,244 7 8	18,967 8 2	30,023 7 0

Printed and published by EDWIN MORRIS LEWIS, at the Printing Office of the Bengal Secretariat, No. 28, Chowringhee, in the City of Calcutta.—September 2, 1874.

[REGISTERED No. 29.]

No. 36 of 1874.

The Calcutta Gazette.

WEDNESDAY, SEPTEMBER 9, 1874.

CONTENTS.

	Page.
PART I.—Orders and Notifications by the Lt.-Governor of Bengal, the High Court, Government Treasury, &c.	1367—1404
PART II.—Advertisements	2049—2071
PART III.—Acts of the Bengal Council	*Nil.*
PART IV.—Bills of the Bengal Council	*Nil.*
PART V.—Acts of the Legislative Council of India:— The Syihet Act	97
PART VI.—Bills of the Legislative Council of India ...	*Nil.*
SUPPLEMENT No. 36	3007—3177

PART I.

Orders and Notifications by the Lieut.-Governor of Bengal, the High Court, Government Treasury, &c.

ORDERS BY THE LIEUTENANT-GOVERNOR OF BENGAL.

REVENUE AND GENERAL DEPARTMENTS.

No. 2380C.S.

GENERAL.—*The 29th August* 1874.—Mr. Charles Miller, Barrister-at-Law, Magistrate of Police, and Coroner of Calcutta, is allowed leave for three months, under Section 21, Chapter VI of the Civil Leave Code, with effect from the 22nd October 1874, or any subsequent date on which he may avail himself of it.

Mr. Frederick John Marsden, Barrister-at-Law, is appointed to act as a Magistrate of Police, Calcutta, during the absence on leave of Mr. Miller, or until further orders. Mr. Marsden is also appointed to act as Coroner of Calcutta and Judge of the Court for the trial of Pilots.

The 4th September 1874.—The services of the following officers employed on relief duty are replaced at the disposal of the Government of India in the Military Department, viz.—

Colonel A. Mackenzie. Lieutenant G. L. Eliot.

The 5th September 1874.—Moulvi Mohamed Abdool Kadir, Deputy Magistrate and Deputy Collector, Pooree, is transferred to Cuttack.

Baboo Monmotho Kumar Bose is appointed to act as a Sub-Deputy Collector of the Second Grade, and is posted to the Sub-division of Satkhira, in the 24-Pergunnahs.

The 7th September 1874.—Mr. Edward Augustus Bradbury, Manager of the Cooch Behar Zemindaries in Rungpore and Julpigoree, is allowed leave for three months, under Section 21, Chapter VI of the Civil Leave Code, with effect from the 10th instant, or any subsequent day within one week from that date.

Baboo Gour Das Bysack, Deputy Magistrate and Deputy Collector, is vested with the powers of a Collector under Act X of 1870 for the purpose of acquiring land required for opening out a new burial-ground for the use of the Mahomedan population of the Union of Jehanabad, in Burdwan.

Mr. William Fitzpatrick Meres, Acting Joint-Magistrate and Deputy Collector, Hooghly, is allowed leave for two months and twenty-six days, under Section 21, Chapter VI of the Civil Leave Code.

Mr. Andrew William Cochran is appointed to act as Joint-Magistrate and Deputy Collector of Hooghly during the absence on leave of Mr. W. F. Meres, or until further orders.

Mr. John Arthur Hopkins, Inspector of Schools, Western Circle, is appointed temporarily to act as Joint-Magistrate and Deputy Collector of Midnapore in addition to his other duties.

The 8th September 1874.—Mr. William Henry Grimley, B.A., C.S., is appointed to be Secretary to the Central Examination Committee.

The following officers are vested with the powers of a Collector under Act X of 1870 for the purpose of acquiring lands for relief roads in the districts of Dinagepore and Rungpore, viz.—

Dinagepore.

Lieutenant A. W. Proudfoot.
Mr. J. Pollen, C.S.
,, Herbert John Hamilton Fasson, C.S.
,, W. H. Horsley, C.S.
,, Michael Finucane, C.S.
,, A. W. Scanlan.
,, J. P. Sneyd.
Mr. T. W. Tweedie.
Baboo Huri Mohun Chunder.
,, Jadub Chunder Gossami.
,, Huro Kali Mookerjee.
,, Poorna Chunder Gupta.
,, Jogodish Nath Roy.
,, Surendro Narayan Roy.

Rungpore.

Mr. Guybon Henry Damant, C.S.
Baboo Brojo Kant Roy.
,, Rutton Lall Ghose.
Baboo Okhoy Coomar Sen.
,, Brojo Mohun Roy.

The following promotions are sanctioned in the Subordinate Executive Service:—

To the First Grade.

Mr. William O'Reilly, *vice* Baboo Obhoy Churn Mullick, retired.
Baboo Brojo Soonder Mitter, *vice* Mr. W. R. Pogson, retired.

To the Second Grade.

Baboo Sreenath Ghose.
Baboo Hem Chunder Ker.

To the Third Grade.

Baboo Kristo Chunder Roy.
Baboo Kanti Chunder Chatterjee.

To the Fourth Grade.

Baboo Jadub Chunder Ghose.
,, Kristo Chunder Dutt.
Moulvie Mofizooddin, *vice* Baboo Chunder Mohun Roy, retired.
Mr. Haldane Rattray, *vice* Baboo Brohmonath Sen, appointed Head Assistant of the Revenue Department of the Bengal Secretariat.

To the Fifth Grade.

Mr. William George Black.
Moulvi Ahmed.
Baboo Shitulnath Bose, B.A.
Mr. William Brown Martin.

The following officers are confirmed in the Sixth Grade of the Subordinate Executive Service:—

Baboo Kalinath Dé.
,, Rajendronath Roy.
Baboo Troylokhonath Sen.
,, Bepin Behary Mookerjee.

In supersession of the orders of the 23rd June last, granting to Mr. Christopher Henry Vowell, Acting Joint-Magistrate and Deputy Collector, Shahabad, one month's leave under Section 10 (*a*), that officer is allowed eighteen days' leave under Section 21, Chapter VI of the Civil Leave Code, in extension of the leave granted to him under orders of the 26th May 1874.

The following Deputy Magistrates and Deputy Collectors are appointed to have charge of the Road Cess work in the districts mentioned, and are vested with the powers of Collector under Act X (B.C.) of 1871, viz.—

Baboo Bunkim Chunder Chatterjee, Maldah.
,, Sreenath Bhudder, Dinagepore.
,, Kasi Kinker Sen, Pubna.
Baboo Dwarkanath Sen, Midnapore.
,, Bugolanund Mookerjee, Rungpore.

Mr. Cecil Ansdell Wilkins, Assistant Magistrate and Collector, Begoo Serai, Monghyr, is appointed to have charge of the sub-division of Baraset, in the 24-Pergunnahs.

Mr. George Mainwaring Currie, Assistant Magistrate and Collector, is appointed to have charge of the sub-division of Begoo Serai, in Monghyr.

EDUCATION.—*The 2nd September* 1874.—Mr. C. B. Clarke, M.A., Acting Inspector of Schools, Presidency Circle, is allowed leave for one month and eight days, under Section 21, Chapter VI of the Civil Leave Code, with effect from the 7th September 1874.

Mr. H. L. Beebee, M.A., Professor, Presidency College, is appointed to act as Inspector of Schools, Presidency Circle, in addition to his other duties, during the absence on leave of Mr. C. B. Clarke, or until further orders.

The 7th September 1874.—The following gentlemen are appointed to be members of the Cuttack District School Committee, viz.—

Dr. W. D. Stewart, Civil Surgeon.
Moulvi Abdul Kadir, Deputy Magistrate.
,, Roshun Mahomed, Zemindar.

MEDICAL.—*The 7th September* 1874.—Assistant Surgeon Nobin Chunder Dutta, attached the Denkenal Dispensary, is allowed leave from the 18th May to the 16th June 1874, ler Section 3, Supplement F of the Civil Leave Code, in extension of the leave granted to under orders of the 5th May last.

The 8th September 1874.—Assistant Surgeon Hurry Mohun Bose, in medical charge ie Arrah Charitable Dispensary, is allowed leave for seven days, under Section 21, ter VI of the Civil Leave Code, with effect from the 11th August 1874.

Baboo Udoy Chand Dutt, Civil Medical Officer of Noakholly, is allowed leave for six is, under Section 3, Supplement F of the Civil Leave Code.

econd Grade Assistant Surgeon Koylash Chunder Chatterjee, attached to the ivision and Dispensary at Baraset, is temporarily appointed to the medical charge of il station of Noakholly.

ird Grade Assistant Surgeon Peary Lall Sein, attached to the Lallgolah Dispensary, Moorshedabad district, is temporarily transferred to the Sub-Division and Dispensary et.

d Grade Assistant Surgeon Rajendro Chunder Mitter, a Supernumerary at the y, is temporarily appointed to the Dispensary at Lallgolah, in Moorshedabad.

OPIUM.—*The 7th September* 1874.—Mr. Charles E. S. Innes, Assistant Sub-Deputy pium Agent, reported his departure from India, on leave, on the 3rd September 1874.

Mr. James David Sayce, Assistant Sub-Deputy Opium Agent of Cawnpore, is allowed ave for one month, under Section 21, Chapter VI of the Civil Leave Code.

MUNICIPAL.—*The 7th September* 1874.—Mr. H. L. Weathrall, the local manager of the roperties of Khajah Ashanullah, is appointed to be a Municipal Commissioner for the town f Comillah, *vice* Mr. J. Pratt, who has left the district.

LOCAL FUND.—*The 7th September* 1874.—The following gentlemen are appointed to be embers of the District Road Committee of Chumparun, viz.—

The Sub-divisional Officer of Bettiah, *ex officio*.
Mr. T. M. Gibbon, Manager of the Bettiah estates.
,, M. N. Macleod, ditto Pipra factory.
,, F. A. Shaw, ditto Rajpore ,,
,, J. J. Macleod, ditto Lalsaria ,,
,, R. F. Lethbridge, ditto Ramgarwa ,,
,, J. A. Macdonald, ditto Lohariya ,,
Baboo Moknath Misser, of Madhubani (West Gunduck).
,, Kurmian Singh, of Barjow.
,, Isswarjeer, Mohunt of Buklahar.
Rajah Sheonundun, Zemindar.

RIVERS THOMPSON,
Secy. to the Govt. of Bengal.

NOTIFICATION

SECOND HALF-YEARLY EXAMINATION FOR 1874.

The 8th September 1874.—It is hereby notified for general information that the next alf-yearly departmental examination of Assistants, Extra Assistants, and Deputy Magistrates the Regulation and Non-Regulation districts, and of officers in the Police and Opium epartments, will begin on Monday, the 12th October 1874.

RIVERS THOMPSON,
Secy. to the Govt. of Bengal.

NOTIFICATION.

The 8th September 1874.—In continuation of the Notification dated the 27th June 1874, is hereby notified that Didar Bucksh passed the Native Civil Service Examination held in rch 1874 in the lower grade, and is placed in Class III (*a*). He is declared eligible to d appointments below Rs. 100, and is allotted to the Orissa division.

RIVERS THOMPSON,
Secy. to the Govt. of Bengal.

[First Publication.]

ROAD CESS NOTIFICATION.

The 4th September 1874.—It is notified, under Section 75 of Act X (B.C.) of 1871 (the District Road Cess Act), that the Road Cess Committee of the district of Nuddea have, under Section 74 of the Act, determined to levy the cesses under that Act for the ensuing cess year, beginning on the 1st of October next, at the following rates, being the maximum rates, and the said rates are published accordingly :—

I. Six pie, or two pice, on every rupee of the annual value of lands under Part II of the Act.

II. The following rates on non-agricultural houses and shops estimated to be of the present value of—

				Yearly Cess. Rs.	A.	P.
Not less than Rs. 100,	but less than	Rs. 500	...	1	0	0
,, 500,	,,	1,000	...	3	0	0
,, 1,000,	,,	2,000	...	4	8	0

Not less than Rs. 2,000 and upwards, Rs. 3 for every Rs. 1,000 or part thereof of estimated present value.

Shops and buildings used for purposes of trade, whose estimated present value is than Rs. 25 and less than Rs. 100, to pay a yearly tax of one rupee.

H. J. REYNOLDS,
Offg. Secy. to the Govt. of Ben

[First Publication.]

ROAD CESS NOTIFICATION.

The 5th September 1874.—It is notified, under Section 75 of Act X (B.C.) of 18 District Road Cess Act), that the Road Cess Committee of the district of Purnea under Section 74 of the Act, determined to levy the cesses under that Act for the cess year, beginning on the 1st of October next, at the following rates, being the rates, and the said rates are published accordingly :—

I. Six pie, or two pice, on every rupee of the annual value of lands under Part II of the Act.

II. The following rates on non-agricultural houses and shops estimated to be of the present value of—

				Yearly Cess. Rs.	A.	P.
Not less than Rs. 100,	but less than	Rs. 500	..	1	0	0
,, 500,	,,	1,000	..	3	0	0
,, 1,000,	,,	2,000	..	4	8	0

Not less than Rs. 2,000 and upwards, Rs. 3 for every Rs. 1,000 or part thereof of th estimated present value.

Shops and buildings used for purposes of trade, whose estimated present value is mor than Rs. 25 and less than Rs. 100, to pay a yearly tax of one rupee.

H. J. REYNOLDS,
Offg. Secy. to the Govt. of Bengal.

[First Publication.]

ROAD CESS NOTIFICATION.

The 8th September 1874.—It is notified, under Section 75 of Act X (B.C.) of 1871 (the District Road Cess Act), that the Road Cess Committee of the Moorshedabad district have, under Section 74 of the Act, determined to levy the cesses under that Act for the ensuing cess year, beginning on the 1st October next, at the following rates, being the maximum rates, and the said rates are published accordingly.

I. Six pie, or two pice, on every rupee of the annual value of lands under Part II of the Act.

II. The following rates on non-agricultural houses and shops estimated to be of the present value of—

				Yearly Cess. Rs.	A.	P.
Not less than Rs. 100,	but less than	Rs. 500	...	1	0	0
,, 500,	,,	1,000	...	3	0	0
,, 1,000,	,,	2,000	..	4	8	0

Not less than Rs. 2,000 and upwards, Rs. 3 for every Rs. 1,000 or part thereof estimated present value.

Shops and buildings used for purposes of trade, whose estimated present value is mo than Rs. 25 and less than Rs. 100, to pay a yearly tax of one rupee.

H. J. REYNOLDS,
Offg. Secy. to the Govt. of Bengal.

[First Publication.]

ROAD CESS NOTIFICATION.

The 8th September 1874.—It is notified, under Section 75 of Act X (B.C.) of 1871 (the District Road Cess Act), that the Road Cess Committee for the district of Bhagulpore have, under Section 74 of the Act, determined to levy the cesses under that Act for the ensuing year, beginning on the 1st of October next, at the following rates, being half the maximum rates, and the said rates are published accordingly:—

I. Three pie, or one pice, on every rupee of the annual value of lands under Part II of the Act.

II. The following rates on non-agricultural houses and shops estimated to be of the present value of—

				Yearly Cess. Rs.	A.	P.
Not less than Rs.	100, but less than Rs.	500	...	0	8	0
,,	500, ,,	1,000	...	1	8	0
,,	1,000, ,,	2,000	...	2	4	0

Not less than Rs. 2,000 and upwards, Re. 1-8 for every Rs. 1,000 or part thereof of estimated present value.

Shops and buildings used for purposes of trade, whose estimated present value is more than Rs. 25 and less than Rs. 100, to pay a yearly tax of eight annas.

H. J. REYNOLDS,
Offg. Secy. to the Govt. of Bengal.

[First Publication.]

ROAD CESS NOTIFICATION.

The 8th September 1874.—It is notified, under Section 75 of Act X (B.C.) of 1871 (the District Road Cess Act), that the Road Cess Committee for the district of Balasore have, under Section 74 of the Act, determined to levy the cesses under that Act for the ensuing year, beginning on the 1st October next, at the following rates, being half the maximum rates, and the said rates are published accordingly:—

I. Three pie, or one pice, on every rupee of the annual value of lands under Part II of the Act.

II. The following rates on non-agricultural houses and shops estimated to be of the present value of—

				Yearly Cess. Rs.	A.	P.
Not less than Rs.	100, but less than Rs.	500	...	0	8	0
,,	500, ,,	1,000	...	1	8	0
,,	1,000, ,,	2,000	...	2	4	0

Not less than Rs. 2,000 and upwards, Re. 1-8 for every Rs. 1,000 or part thereof of estimated present value.

Shops and buildings used for purposes of trade, whose estimated present value is more than Rs. 25 and less than Rs. 100, to pay a yearly tax of eight annas.

H. J. REYNOLDS,
Offg Secy. to the Govt. of Bengal.

[First Publication.]

NOTIFICATION.

The 7th September 1874.—It is hereby notified that the Lieutenant-Governor of Bengal has been pleased, under the provisions of Section 2 of Act VII of 1864, to authorize the removal of the Mascatta Salt Pass Station from its present site to Burrisaul.

H. J. REYNOLDS,
Offg. Secy. to the Govt. of Bengal.

[First Publication.]

NOTIFICATION.

The 8th September 1874.—In the eighth line of Declaration (No. 4), dated the 29th August 1874, which appeared in the *Calcutta Gazette* of 2nd September 1874, page 1346, for "Dehas Canie" read "Delras Banu."

H. J. REYNOLDS,
Offg. Secy. to the Govt. of Bengal

[Second Publication.]

The 27th August 1874.—The following Circular, issued by the Comptroller-General, is published for general information :—

No. 533, dated Calcutta, the 3rd August 1874.

From—H. A. MANGLES, ESQ., Officiating Comptroller-General,
To—All Accountants-General.

From replies which have lately come to hand from various parts of India, it appears to be advisable to put before District Treasury Officers, in a concise form, the various concessions which have been granted by the Government of India in order to make the Paper Currency more generally convertible and so more popular.

2. They are—

(1) That the notes of a Paper Currency Circle should be cashed at every Treasury (district or sub-divisional) within the Circle up to the available means of the Treasury, *i.e.*, to whatever extent they can be cashed without embarrassing the Treasury.

(2) That notes of all Presidencies and Circles should be received at every Treasury (district or sub-divisional) in payment of Government demands, and should be cashed at every Treasury (district or sub-divisional) for the convenience of travellers.

(3) That notes which in this way or otherwise reach a Government Treasury should be freely issued in exchange for coin or in discharge of Government obligations.

3. It has frequently been represented that difficulties have been thrown in the way of persons desirous of obtaining cash for notes at treasuries, and even that commission has been demanded for the accommodation. To prevent any possibility of such complaints in future, a form of notice in English and the Vernacular should be hung in some conspicuous place, so that all may see whether the accommodation is available.

4. To remove all possibility of complaint on the part of Officers in charge of sub-divisional treasuries of the risk incurred in cashing notes to the public, it is suggested that each subordinate treasury be provided with a new home circle note of each denomination with which to compare all notes presented for encashment. These notes would of course form part of the Officer's cash balance, but they should not be considered as available for issue to the public or for remittance to the Sudder treasury.

5. Treasury Officers should be reminded that although it is the rule and is desirable to register the name of the person from whom a note of Rs. 50 or upwards is received, or to whom it is paid, yet that the rule should be complied with only when the name of the presenter or receiver is known or is voluntarily given. The Government of India has directed that Treasury Officers must not demand such information, nor put any questions to parties tendering or receiving notes.

6. In the Resolution of the Government of India on the operations of the Paper Currency Department during the year 1871-72, the President in Council noticed "with satisfaction" the remarkable increase of note transactions at Government Treasuries in the interior during that year. It should, however, be remarked that though considerable progress was made in that year's transactions as a whole, yet that little has been done as yet in this direction out of Lower Bengal and Madras, and that, therefore, great opportunities are still open to Treasury Officers in the North-Western Provinces, Oudh, Punjab, Bombay, Central Provinces, and British Burmah, to meet the wishes of Government.

7. By the latest published figures the increase during the last four years has been—

At Treasuries under Government of India	...	2	lakhs.
" " in Lower Bengal ...	...	412	"
" " in N.-W. Provinces	...	73	"
" " in Oudh ...	...	14	"
" " in Punjab ...	...	22	"
" " in Madras ..	...	153	"
" " in Central Provinces	...	24	"
" " in British Burmah	...	9	"
" " in Bombay, a decrease of 87 lakhs.			

H. J. REYNOLDS,
Offg. Secy. to the Govt. of Bengal.

[Second Publication.]

NOTIFICATION.

The 29th August 1874.—Under Section 2 of the District Road Cess Act (X B.C. of 1871), the Lieutenant-Governor is pleased to direct that the cesses leviable under the said Act shall take effect in the district of Manbhoom from the 1st October 1874.

Under Section 70 of the aforesaid Act, the Lieutenant-Governor is pleased to determine that the month in which the District Committee of Manbhoom shall meet to prepare estimates of income and expenditure for the cess year next ensuing, as in the said section provided, shall be September 1874.

H. J. REYNOLDS,
Offg. Secy. to the Govt. of Bengal.

[Second Publication.]

NOTIFICATION.

The 26th August 1874.—Under the provisions of Section 11 of Act VII of 1864, the Lieutenant-Governor of Bengal has been pleased to direct that the following rule be substituted for Rule 32A, at page 8 of the Salt Manual, issued under date the 13th July 1870. The present rule is therefore notified for general information :—

Rule.—" If salt originally intended to be taken out of the excepted limits described in clause 4 of the Government Notification at page 2 of the Manual under a special pass be landed in such limits for the convenience of the trade, the alteration in the destination must be reported to the Board's Office, and the special Rowannah returned within 48 hours from the time that the salt was landed. The owner, however, shall be at liberty to refer to it in taking out protective documents for such portion of the salt as he may subsequently determine on removing within limits. Should a portion only of the salt originally covered by the special Rowannah be landed or sold in the aforesaid excepted limits, an exchange Rowannah, after the manner provided in Section 28 of these rules, must be taken out to cover the remaining portion of the salt which goes out of such limits. Any person failing to comply with the provisions of this rule as regards the return, within the period of 48 hours, to the Office of the Board of Revenue, of the special Rowannah in the case hereinbefore mentioned, in which this document is no longer required as a protection for the salt specified therein, shall be liable to a fine not exceeding Rs. 500."

" Certificates taken out for the removal of salt from shipboard, or from bonded golas, to places within the excepted limits, must also be returned to the Board's Office within 48 hours from the time the salt is landed in such places ; and the holder of any certificate who fails so to return it, shall be liable to a fine not exceeding five hundred rupees."

H. J. REYNOLDS,
Offg. Secy. to the Govt. of Bengal.

[Second Publication.]

NOTIFICATION.

The 31st August 1874.—It is hereby notified for general information that the following readjustment of the Moonsiffee jurisdictions in the District of Gya has been sanctioned, and will take effect on the reopening of the Courts after the next Dusserah vacation:—

Instead of three Moonsiffees as heretofore, there will be only two Moonsiffees in the District, viz.—the Sudder Moonsiffee of Gya and the Moonsiffee of Aurungabad. The Moonsiffee of Nowadah will be abolished.

Thana Sherghotty will be included in the Sudder Moonsiffee of Gya, which will make the jurisdiction of that Moonsiffee conterminous with that of the three following sub-divisions :—

Sudder Sub-Division. Jehanabad Sub-Division. Nowadah Sub-Division.

Thana Daoodnaggur will be included in the Moonsiffee of Aurungabad, which will make the jurisdiction of that Moonsiffee conterminous with that of the sub-division of Aurungabad.

H. J. REYNOLDS,
Offg. Secy. to the Govt. of Bengal.

[Third Publication.]

NOTIFICATION.

The 20th August 1874.—In continuation of the notice dated 2nd April 1874, it is hereby notified that the provision opium to be brought forward at the monthly sales of the ensuing year 1875 will consist of 45,000 chests, in the following proportions respectively of Behar and Benares opium :—

	Chests.	Chests.
Behar.		
Reserve of 1872-73	534	
Manufacture of 1873-74	25,266	
		25,800
Benares.		
Reserve of 1872-73	260	
Manufacture of 1873-74	18,940	
		19,200
Total		45,000

2. The above includes the 300 chests to be reserved for the French Government.

H. J. REYNOLDS,
Offg. Secy. to the Government of Bengal.

[Third Publication.]

THE Lieutenant-Governor is pleased to order the publication of the following notification for general information :—

H. REYNOLDS,
Offg. Secy. to the Govt. of Bengal.

NOTIFICATION.

The 24th July 1874.—Under instructions from the Government of Bengal, it is hereby notified that from and after the 1st November next all vessels tendering for the conveyance of emigrants from this port will as a rule require to be docked for the purpose of survey. In cases where the Government Surveyor is satisfied that docking is not necessary, he may dispense with it, acting either on his own responsibility or in concurrence with the Master-Attendant.

A. BAKER,
Offg. Master-Attendant.

[Third Publication.]

RESOLUTION.

GENERAL DEPARTMENT.

SECTION B.

Calcutta, the 22nd August 1874.

READ—

Resolution in the Financial Department of this Government, dated 22nd April 1873, regarding the provision of executive establishments to sub-divisions.

Rules for the Instruction and Examination of Candidates for the Native Civil Service, dated 22nd April 1873.

Report by the Superintendent of the Subordinate Civil Service Examination of the result of the examination held in March last at Hooghly, Patna, Dacca, Cuttack, and Gowhatty.

This office letter to the Director of Public Instruction, dated 10th October last, prescribing the revised rules for the Native Civil Service Examination of 1865, and for the regulation of the Native Civil Service Classes.

LISTS of the candidates who passed at the Native Civil Service Examinations which were held during the month of March last at Hooghly, Patna, Dacca, Cuttack, and Gowhatty, have already been published in the *Calcutta Gazette.*

2. Of 423 candidates who obtained permission, 385 actually appeared and were examined. Of these 67 were declared by the examiners to have passed in the higher grade and 132 in the lower grade. One more candidate has been passed in the lower grade on the recommendation of the Superintendent of the Examinations. The total number of passed candidates is 200.

3. Of the candidates who passed in the lower grade, nine having passed with distinction, have been placed, at the special recommendation of the Superintendent of the Examinations, in the higher grade, making a total of 76. Of these 38 having fulfilled the requirements of paragraph 4, Part II, of the Rules for the Instruction and Examination of Candidates for the Native Civil Service, dated 22nd April 1873, have been placed in Class I and declared eligible for all appointments in the Subordinate Civil Service. The remaining 38 candidates have been placed in Class II, and will become eligible for all such appointments on their serving for one year in appointments of less value than Rs. 100 per mensem, for which they are now declared qualified.

4. The remaining 123 who passed in the lower grade, and the one who has been specially so passed, have been placed in Class III, and are declared qualified to hold appointments of less value than Rs. 100 per mensem.

5. The Commissioners to whose divisions the second class men of the examinations of 1873 were allotted, have been desired to report on their qualifications. If they are found deserving, they will be declared to be eligible for all appointments.

6. Two of the candidates who have passed in the first class are natives of Assam, and are anxious for employment in that province. Their cases will be brought to the notice of the Chief Commissioner of Assam, and a copy of Mr. Grimley's remarks regarding these two candidates in paragraph 6 of his report will be forwarded for the information of the Chief Commissioner.

7. Baboo Nundkishore Dass, Deputy Magistrate and Deputy Collector, and Bhoonya Abdoor Ruhman Khan, Sub-Deputy Collector in Orissa, who were appointed to their respective offices subject to passing the Native Civil Service Examination, and have passed in the higher grade, are now confirmed in their appointments.

8. The Superintendent of the Examinations recommends that a silver medal be awarded to Baboo Lolitmohun Dhur, the first on the list of the passed candidates. The Lieutenant-Governor has already, in recognition of the merits of this native gentleman, conferred on him an appointment of acting Deputy Magistrate and Deputy Collector, and he considers this, under the circumstances, the more appropriate form of reward.

9. Another passed candidate of this year, Baboo Omoollo Churn Mullick, who was formerly a member of the Subordinate Executive Service, but removed for failure to pass the departmental examinations within the prescribed time, has, in accordance with the promise held out to him at the time of his removal, been appointed to act as a Deputy Magistrate and Deputy Collector.

10. Forty other canditates have been appointed temporary Sub-Deputies or Relief Superintendents in connection with the present famine relief operations, since the date of the examination.

11. The following is an abstract of the allotment which has been made of the passed candidates, exclusive of the two passed candidates who will be recommended to the Chief Commissioner of Assam :—

Division.	1st class candidates.	2nd class candidates.	3rd class candidates.
Burdwan	5	5	14
Presidency	6	6	13
Rajshahye	6	8	13
Cooch Behar	1	0	4
Dacca	4	4	12
Chittagong	2	4	10
Patna	5	3	25
Bhagulpore	3	3	15
Orissa	2	2	7
Chota Nagpore	2	3	11
Total ...	36	38	124

12. A list showing the names of the candidates allotted to the different divisions has been already circulated with this office Circular No. 12E, dated the 14th instant. They are recommended to report themselves to the Commissioners of the divisions to which they are assigned. Any candidates who wish to exchange by mutual arrangement with other candidates placed in the allotment list, may jointly apply to Government for permission to do so within a month of the publication of this resolution. Commissioners who have exhausted their own lists may select men from the other lists with the consent of the Commissioner to whom the candidate has been allotted.

13. The attention of Commissioners is drawn to the following extract from the Native Civil Service Examination Rules now in force :—"Lists of successful examinees will be published in the *Gazette*, so that Commissioners, Magistrates, and Educational Committees, may select for ministerial or other appointments passed candidates for whom vacancies in the Native Civil Service may not be immediately available."

14. Detailed lists showing the past service, the University or other attainments of each candidate, and the special subjects in which he passed, will be forwarded to Commissioners.

15. Unpassed candidates who were temporarily admitted to appointments pending the result of the late examination, or who were appointed subject to passing at that examination, and have failed to do so, should be now replaced

by passed men. The attention of all Commissioners of divisions is requested to this order.

16. It is to be understood that the appointments which have been made or may be made of men who have never before served Government are on probation for a year, and that their confirmation will depend on the practical efficiency shown by them. The District Officers will report on this point through the Commissioner after the expiry of a year. Their attention is drawn to paragraph 18 of the Resolution in Financial Department of 22nd April 1873. The reports now overdue should be submitted at an early date to the address of the Secretary to this Government in the General Department, Section B.

17. The Superintendent of the Examinations has recommended that thirty-seven of the candidates who have failed, but who have attained the passing standard of marks in certain subjects, may, if they appear at the next examination, be exempted from examination in those subjects. The proposal is, however, opposed to the principle on which these examinations have been hitherto conducted, and does not commend itself to the Lieutenant-Governor.

18. Mr. Grimley has also suggested that Messrs. Swinden, Babanau, and Lloyd, be considered qualified for appointments in the Opium Department, as they have succeeded in passing in some of the subjects which are obligatory for opium candidates. There are, however, other considerations which regulate the special nominations required under the rules for opium appointments, and the Lieutenant-Governor is not prepared to adopt the proposals made in favor of these gentlemen. Their success in the subjects in which they have passed qualify them for the general service, but gives them no claim to be admitted to the Opium Department.

19. As explained in the letter to the Board of Revenue, No. 1157G, dated 28th October 1872, candidates for opium appointments are required to pass in—

1. English.	4. Law (opium laws and rules, &c.).
2. Vernacular.	5. Chemistry.
3. Surveying.	6. Botany.

They are not required to pass in engineering or drawing. Apparently there has been some confusion from a misunderstanding of the rules in the recent examinations. In future when special permissions are given to candidates for the Opium Department, they will be informed of the rules which regulate their examination.

20. Mr. J. W. H. Dalrymple Clark, who was appointed to act as Assistant Superintendent of Police, subject to passing the examination for police appointments, has passed very successfully in criminal law, but has failed in other subjects. He was only nominated in November last, and has had but little time for preparation. He has lately been employed on distant duty in connection with the famine relief operations in Julpigoree, and under these circumstances will retain his present acting appointment subject to the results of the next examination.

21. The total amount of fees received from candidates at the late examinations is Rs. 9,060. The sum of Rs. 3,704-5-3 has already been disbursed, debitable to the receipts on account of fees. The propositions submitted by Mr. Grimley for remunerating the examiners and other gentlemen who have assisted in the late examinations are sanctioned. In addition, it is necessary to provide some remuneration for Mr. Grimley for his share of the work performed by him as Superintendent of the Examination subsequent to the date of his assuming charge of the office of Secretary to the Board of Revenue on the 13th April, when the special allowance, which he had drawn at the rate of Rs. 1,000 a month from the 15th January last, ceased. Mr. Grimley's labors have not been light, and he has performed the duty very satisfactorily. The Lieutenant-Governor is pleased therefore to pass to him a further remuneration of Rs. 500 a month for two months from the 13th April last. The further expenditure thus sanctioned amounts in all to Rs. 4,503, and is shown in detail in the statement appended to this Resolution.

22. The thanks of Government are due to Mr. Grimley and to the gentlemen who were associated with him in conducting the examination; and the Lieutenant-Governor has much pleasure in acknowledging the services which have been again rendered in the matter by Messrs. Sutcliffe and Thwaytes and by other gentlemen in the Educational Department.

23. The Lieutenant-Governor regards the general outturn of these examinations with satisfaction, as showing that the system is duly appreciated by the educated classes, and that increasing numbers are endeavouring to qualify themselves by study and experience.

24. But it must be borne in mind that the result of the past examination, and of those which were held on two previous occasions, has been to render 376 gentlemen eligible for appointments. The appointment to sub-divisions for the first time of subordinate executive officers has enabled Government already to provide almost all those passed on previous occasions with suitable posts, and in this year the necessities of the famine have rendered available a considerable number of appointments for the men who have passed this year's examination. In the future, however, the requirements of the Government service will be on a much smaller scale. Including temporary and officiating appointments, the approximate number of officers of the higher grade in the services for the supply of which these examinations were specially organized is 375, as in the margin. Excluding temporary posts, there are only 100 appointments of the lower grade of such a character as passed candidates would be likely to accept in the sub-divisional establishments. To these must be added whatever appointments Magistrates and Educational Committees may put at their disposal. Taking all these into account, it is not likely that the number of vacancies in appointments of both grades will exceed 15 on an average yearly. And it is to be remembered that under the rules it has been distinctly laid down that a passed candidate is not entitled by his success to an appointment under Government, but is only eligible for such appointments as vacancies arise. It is not. therefore, absolutely obligatory that all the appointments which may fall vacant shall be conferred on the gentleman selected from among the passed candidates. The selection of Government is not entirely limited to the list of those who have succeeded at these examinations. The Lieutenant-Governor though quite desirous of maintaining the principle of the existing rules, yet deems it expedient to state these circumstances, lest expectations should arise to an extent which Government may be unable to fulfil.

Deputy Magistrates and Deputy Collectors ...	232
Sub-Deputy Collectors	114
Subordinate Executive Service in Non-Regulation Provinces	29
Total ...	375

25. From what is above stated, it appears that already there are many more passed candidates for appointments on the Government lists than Government can ordinarily hope to provide for in the next two years. In the rules which have already been published for the examination which is to be held in the early part of next year, some provision has been made with a view to reduce the number of those who can present themselves for examination, and further proposals have been made for effecting this in a greater degree eventually. The Lieutenant-Governor apprehends that it may become necessary to make some limitation of the rule under which candidates obtaining a certain number of marks on different subjects are qualified for appointments, or to adopt for the future the competitive system (with such modifications as may be found expedient), and to limit the number of successful candidates to the number of vacancies which may be previously notified to exist in the several grades. Before finally determining the course to be adopted, His Honor will await the result of the next examination under the rules which have already been published. In the meantime, the standard of proficiency to be exacted at the next examination must be raised; and while candidates who gained one-third marks in each paper and half marks on each subject were passed on previous occasions, on this one it will be an instruction to the examiners to require two-third marks in each paper and subject from the candidates for both the higher and the lower grades.

Statement showing the Remuneration sanctioned to the Examiners and the other Gentlemen who assisted in the late Examination.

Name.	Amount of remuneration.	Subject of examination.
	Rs.	
Mr. W. H. Grimley	1,000	Revenue, criminal, and opium laws, official orders, &c., &c.
„ J. M. Scott	909	Surveying and engineering.
„ S. F. Downing	420	Ditto ditto.
„ C. Grant	420	Ditto ditto.
Lieutenant Cameron	100	Ditto ditto.
Baboo Haran Chunder Banerjee ...	9	Ditto ditto.
„ Kallyprosono Mookerjee ...	20	Ditto ditto.
Another officer	20	Ditto ditto.
Mr. J. Willson	100	Botany.
„ W. G. Willson	100	Chemistry.
Moulvie Abdul Luteef	100	Vernacular.
Rev. K. M. Banerjee	32	Ditto.
Baboo Bruhmo Mohun Mullick ...	206	Ditto.
Mr. J. G. Charles	300	Riding and gymnastics.
„ F. J. Rowe	200	Ditto ditto.
„ H. Blochmann	150	Translating questions.
„ J. S. George	120	For acting as assistant.
„ C. N. Banerjea	80	Ditto.
„ E. M. Lewis	50	Printing secretly.
Baboo Gossain Dass Hazra ...	40	Translating, guarding the examinees, and otherwise assisting.
„ Nundo Lall Mookerjee ...	25	Ditto ditto.
Moonshi Ameer Hyder Khan ...	50	Ditto ditto.
Baboo Bhoobun Chunder Dhur ...	16	Ditto ditto.
Dr. Jadub Chunder Bose ...	16	Ditto ditto.
Mr. J. F. Thompson	20	Ditto ditto.
Total ...	4,503	

DISTRIBUTION LIST OF CANDIDATES WHO HAVE PASSED SUCCESSFULLY AT THE NATIVE CIVIL SERVICE EXAMINATION HELD IN MARCH 1874.

BURDWAN DIVISION.

Class I.

1. Lolitmohun Dhur.
2. Saradaprasad Sirkar.
3. Kedar Nath Ghose, B.A.
4. Mohendra Nath Bhuttacharjee, M.A., L.L.
5. Mr. Owen.

Class II.

1. Shivaprosunno Sen.
2. Uma Churn Laha.
3. Suttyatarun Mookerjee.
4. Poorno Chunder Guho.
5. Kumal Narain Chuckerbutty.

Class III.

1. Sreenath Sen.
2. Prosunno Kumar Chuckerbutty.
3. J. T. Bobanau.
4. Denonath Ghose.
5. Govind Chunder Mookerjee.
6. Umesh Chunder Mookerjee.
7. Krishna Chunder Bose.
8. Sityakant Biswas.
9. Noni Lal Mookerjee.
10. Afzuluddin Ahmud.
11. Ramdyal Nag.
12. Bedhubhoosun Mookerjee.
13. Jogendro Chunder Chuckerbutty.
14. Romanath Mitter.

PRESIDENCY DIVISION.

Class I.

1. Monomatha Coomar Bose, B.A.
2. Gunganarain Roy, B.A.
3. Jogendranarain Gupta, (*a*.)
4. Dwarkanath Mookerjee, (*b*.)
5. Khoodiram Poddar.
6. Gopal Chunder Banerjee, B.A., B.L.

Class II.

1. Rojonikant Mookerjee.
2. Sachitanund Mookerjee.
3. Beni Madhub Chatterjee.
4. Bhoobun Mohun Gupta.
5. Jogendranath Mookerjee.
6. Jogendranath Gupta, (*c*.)

(*a*.) Son of Gour Hurry Gupta.
(*b*.) Son of Umaprashad Mookerjee.
(*c*.) Son of Isser Chunder Gupta.

Class III.

1. Prankissen Gangooly.
2. J. C. Lloyd.
3. Amrit Lal Banerjee.
4. Kali Coomar Roy Chowdhry.
5. Kumad Chunder Mookerjee.
6. Bishumber Das.
7. Sriram Gangooly.
8. Rojonikanto Bhuttacharjee.
9. Rakhal Chunder Ghose.
10. Kasi Chunder Roy.
11. Gopal Chunder Mookerjee, (*d.*)
12. Khadem Hossein.
13. Poolin Behary Mut.

RAJSHAHYE.

Class I.

1. Gogan Chunder Banerjee, B.A.
2. Gopal Chunder Mookerjee, (*e.*)
3. Nilamber Pal.
4. Abdool Wahab.
5. Abdool Khalek, B.A.
6. Bhoobun Mohun Banerjee, B.A., B.L.

Class II.

1. Iswar Chunder Mozoomdar.
2. Sookmoy Banerjee.
3. Peary Mohun Bose.
4. Sreenath Chatterjee.
5. Gossaine Dass Hazra.
6. Nundolal Mookerjee.
7. Shuja-ut Ali Ahmed.
8. Myeeuddin Ahmed.

Class III.

1. Sreenath Gupta.
2. Potiram Banerjee.
3. Golap Lal Das.
4. Kadernath Banerjee.
5. Abinash Chunder Sen.
6. Jodunath Dey.
7. Nebarun Chunder Mookerjee.
8. Mohima Churn Roy Chowdhry.
9. Abdul Huq.
10. Umanath Mozoomdar.
11. Aghorenath Chatterjee.
12. Kaliprosunno Dutt.
13. Kali Kumar Das.

COOCH BEHAR.

Class I.

Bhabotosh Banerjee.

Class II.

Nil.

Class III.

1. Gour Chunder Das.
2. Taranath Bose.
3. Hem Chunder Dutt.
4. Aghore Nath Roy.

DACCA.

Class I.

1. Petamber Banerjee.
2. Dwarkanath Bose.
3. Ramnarain Banerjee, B.A., B.L.
4. G. Dias.

Class II.

1. Annadaprasad Chatterjee.
2. Brojonath Bhuttacharjee.
3. Bunwari Lall Ghose.
4. Mohendra Nath Seal.

Class III.

1. Nobin Chunder Sen.
2. Anand Chunder Bose.
3. Chunder Mohun Mozoomdar, M.A., B.L.
4. Gyanada Sunker Bose.
5. Bholanath Das.
6. Kanye Lal Nag.
7. Abinash Chunder Neogee.
8. Prosunno Coomar Dutt.
9. Hemunt Coomar Roy.
10. Gostobehary Koondoo.
11. Beer Chunder Das.
12. Kaliprosunno Mookerjee.

CHITTAGONG.

Class I.

1. Hurry Mohun Sandyal
2. Kalisunker Sen.

Class II.

1. Poorno Chunder Sen.
2. Doorganand Das.
3. Gobind Chunder Das.
4. Jogendranath Seal.

Class III.

1. Juggurnath Das.
2. Hurrypuddo Ghose.
3. Nundolal Paramanick.
4. Rajcoomar Sen.
5. Keshub Lal Chatterjee.
6. Shoshi Mohun Talookdar.
7. Kuleemuddin Ahmud.
8. Udoy Chand Palit.
9. Bhugwan Chunder Bose.
10. Kalipuddo Chakravarti.

(*d.*) Son of Hurish Chunder Mookerjee.
(*e.*) Son of Goopee Mohun Mookerjee.

PATNA.

Class I.

1. E. R. T. Tiery, B.A.
2. Sivanundun Lall Roy, B.A.
3. Toolsoepershad.
4. Beepinbehary Paramanick.
5. H. Bradbury.

Class II.

1. Grish Chunder Sirkar.
2. Syed Moojibur Ruhman.
3. Abdur Ruheem Khan, (*f.*)

Class III.

1. Syed Ali.
2. Gopeekrishna.
3. Ramnirunjun Pershad.
4. Mohammed Mostanser Billah.
5. Rai Bishen Dutt.
6. Bikramjeet Lal.
7. Nowrungee Lal.
8. Shewshunkur Sing.
9. Bansidhur Pershad.
10. Mohammed Abdul Huq.
11. Sheik Abdool Guni.
12. Syed Basharaut Hossein,
13. Sheikh Hushmut Hossein.
14. Syed Waris Ali.
15. Sheikh Abdool Rahoman, (*g.*)
16. Syed Hasan Rezakhan.
17. Mohammed Waliullah
18. Remat Lal.
19. Sheikh Abdul Rahman, (*h.*)
20. Syed Mahomed Nazir.
21. Syed Golam Mahiuddin.
22. Syed Jowad Hossein.
23. Rameshur Sahoy.
24. Sheik Magfoorul Huq.
25. Kishoonpershad.

BHAGULPORE.

Class I.

1. Sha Mohammed Azim.
2. Omullo Charan Mullick.
3. Daviprashad.

Class II.

1. Imdad Ali.
2. Nujeemuddin Ahmed.
3. Mr. C. H. Swinden.

Class III.

1. Moti Lal.
2. Sajebun Lall.
3. Golam Lillahi.
4. Hurridas Roy.
5. Khoob Lal.
6. Emamoddin Khan.
7. Parmeshwar Dyal.
8. Malik Lateef Hossein.
9. Syed Muxood Hossein.
10. Syed Ahmed Hossein.
11. Sheikh Ahmedoollah.
12. Syed Koowal Ali.
13. Sheikh Nizamut Ahmed.
14. Rahamut Ali Khan.
15. Abdul Aziz.

ORISSA.

Class I.

1. Bhooya Abdur Ruhman.
2. Nund Kissore Das.

Class II.

1. Umacharan Chakravarti.
2. Kumudnath Mookerjee.

Class III.

1. Mohim Chandra Dass.
2. Opendro Chandra Mozoomdar.
3. Golokenath Mookerjee.
4. Doorga Dass Mookerjee.
5. Narain Chandra Naik.
6. Sreenath Banerjee.
7. Mohendranath Mullick.

CHOTA NAGPORE.

Class I.

1. Mr. P. T. Rebello, B.A., L.L.
2. Shamacharan Moitra, B.A.

Class II.

1. Fatic Chandra Das.
2. Hurrynarain Banerjee.
3. Bhoobendranath Roy.

Class III.

1. Prosunno Coomar Moitra.
2. Mohammed Kabeer.
3. Mohammed Medni.
4. Mohammed Furuk.
5. Mohammed Haneef.
6. Buriar Sing.
7. Burmeshurpershad.
8. Syed Fazeelut Hossein.
9. Shumsool Huq.
10. Sheikh Ali Hossein.
11. Goneshpershad.

(*f*) Son of Fuziee Ruhman Khan.
(*g.*) Son of Manwar Ali.
(*h.*) Son of Keramut Ali.

RIVERS THOMPSON,
Secy. to the Govt. of Bengal.

[First Publication.]

DECLARATION.

The 3rd September 1874.—Whereas it appears to the Lieutenant-Governor of Bengal that land is required to be taken up by Government at the public expense for a public purpose, viz. for the 2nd Section of the Tamore feeder road starting from the village of Saipara in pergunnah Dhomin, district Rajshahye, and terminating at the village of Dhorsa, in pergunnah Tegatchee, district Rajshahye, it is hereby declared that for the above purpose a strip of land running generally from west to east, passing through the villages as per margin, and measuring more or less 5 miles in length and 120 feet in breadth = 221 beeghas, is required.

Saipara.	Taspara.
Bhaloreea.	Nownugger.
Khourtee.	Hazrapara.
Taighree.	Badee Hazrapara.
Chandopara.	Pakoorea.
Jehanabad.	Baroeepara.
	Dhorsa.

This declaration is made under Section 6, Act X of 1870, to all whom it may concern.

J. F. K. HEWITT,
Offg. Junior Secy. to the Govt. of Bengal.

[First Publication.]

DECLARATION.

The 7th September 1874.—Whereas it appears to the Lieutenant-Governor of Bengal that land is required to be taken up for the public purpose at the public expense, viz. for the construction of the Rungpore Station, in the villages of Shâjapore, Asruthpore, and Alumnuggur, pergunnah Koondee, in the district of Rungpore; also for the construction of the Overseer's houses and store-yards, &c., in the villages of Ramvadrapore and Badan; for the construction of a hospital and Executive Engineer's office in the village of Benodpore; for the construction of the Overseer's houses and store-yards in the village of Gopalpore; and also for the construction of the Buddergunge Station and the rice depôt in the village of Sunkerpore, it is hereby declared that for the above purposes pieces of land measuring 11*a.* 2*r.* 17*p.* in the villages of Shajapore, Asruthpore, and Alumnuggur; 1*a.* 6*p.* in the villages of Ramvadrapore and Badan; 1*a.* 1*r.* 38*p.* in the village of Benodpore; 8*a.* 1*r.* 12*p.* in the village of Shampore; 2*r.* 3*p.* in the village of Gopalpore; 9*a.* 2*r.* 34*p.* in the village of Sunkerpore, respectively, are required in the aforesaid villages, in the district of Rungpore.

This declaration is made under the provisions of Section 6 of Act X of 1870 to all whom it may concern.

J. F. K. HEWITT,
Offg. Junior Secy. to the Govt. of Bengal.

[Second Publication.]

DECLARATIONS.

The 23rd August 1874.—Whereas it appears to the Lieutenant-Governor of Bengal that land is required to be taken up for Government at the public expense for a public purpose, viz., for the construction and repairs of a road starting from Najeepore to Khanjanpore, zillah Dinagepore, it is hereby declared that for the above purpose a strip of land passing through the villages as per margin, and measuring 18 miles, more or less, in length, and 43 feet, more or less, in breadth, is required.

Mamadpore.	Jhankahar.	Bankrole.
Gokhoora.	Gagunpore.	Chucksahabote.
Bilparah.	Rosoolpore.	Bajeetpore.
Chukrampore.	Dhooraparah.	Koraldangha.
Danghapara.	Nobogram.	Hatsapahar.
Bayamprosad.	Khandoil.	Joypore.
Kollanpore.	Pattakpore.	Achminda.
Nundunpore.	Nockcha.	Isleempore.
Mohimapore.	Mandikpore.	Footkoil.
Chukabdan.	Baharampore.	Kharanda.
Santaspara.	Chucksonatolla.	Khanjanpore.
Kuabone.		

This declaration is made under the provisions of Section 6, Act X of 1870, to all whom it may concern.

Whereas it appears to the Lieutenant-Governor of Bengal that land is required to be taken up for Government at the public expense for a public purpose, viz., for the construction and repairs of a road starting from Baloorghat to Sheebgunge, zillah Dinagepore, it is hereby declared that for the above purpose a strip of land passing through the villages as per margin, and measuring 24 miles, more or less, in length, and 43 feet, more or less, in breadth, is required.

Khadimpore.	Batkori.	Gavorah.
Maigunge.	Palsa.	Edal.
Dhundpara.	Bentkoori.	Enaitpore.
Challigao.	Parbuttypore.	Koorsapookhur.
Pattrehora.	Dangha.	Buzrukkantak.
Tooknipara.	Chundpore.	Seebpore.
Nojeepore.	Kesubpore.	Chukkhamar.
Dangapara.	Kassipore.	Mohadebpore.
Foompara.	Hurirampore.	Gopalgunge.
Khidirpore.	Kuiah.	Hooseinpore.
Chilimpore.	Kanchun.	Dohail.
Rungamattia.	Mohinuggor.	Chuck Shibram.
Bosoorah.	Khanti.	Sheebgunge.
Bagolepore.	Moondola.	

This declaration is made under the provisions of Section 6, Act X of 1870, to all whom it may concern.

Whereas it appears to the Lieutenant-Governor of Bengal that land is required to be taken up for Government at the public expense for a public purpose, viz. for the construction and repairs of a road starting from Matajeer to Farseepara, zillah Dinagepore, it is hereby declared that for the above purpose a strip of land passing through the villages as per margin, and measuring 16 miles, more or less, in length, and 43 feet, more or less, in breadth, is required.

Atureah.	Madhoopore.	Borokule.
Bhobaninuggur.	Shampore.	Moheshpore.
Jote Bhobani.	Borota.	Goalechuck.
Narayanpore.	Dhirnarayanpore.	Chuckleuktar.
Beromgang.	Kadipore.	Ramnarainpore.
Ghosenuggur.	Sheikhpara.	Dhantarah.
Jamgong.	Kasumbee.	Gaurkhantollah.
Nagunpore.	Pallinonai.	Farseepara.
Nepalpore.		

This declaration is made under the provisions of Section 6, Act X of 1870, to all whom it may concern.

Whereas it appears to the Lieutenant-Governor of Bengal that land is required to be taken up for Government at the public expense for a public purpose, viz., for the construction and repairs of a road starting from Bowanigunge to Hapaneer, zillah Dinagepore, it is hereby declared that for the above purpose a strip of land passing through the villages as per margin, and measuring 8 miles, more or less, in length, and 43 feet, more or less, in breadth, is required.

Atureah.	Jhalghoriah.	Dhopaipore.
Raigunge.	Borsail.	Kesubpore.
Kalela.	Tetteleah.	Chundpore.
Golenah.	Jhukrah.	Badimpore.
Bhooban.	Bootipa.	Hafanea.
Chaurpore.		

This declaration is made under the provisions of Section 6, Act X of 1870, to all whom it may concern.

Whereas it appears to the Lieutenant-Governor of Bengal that land is required to be taken up for Government at the public expense for a public purpose, viz., for the construction and repairs of a road starting from Najeepore to Bhowanigunge, zillah Dinagepore, it is hereby declared that for the above purpose a strip of land passing through the villages as per margin, and measuring 10 miles, more or less, in length, and 43 feet, more or less, in breadth, is required.

Najeapore.	Bagmar.	Bohotee.
Harirampore.	Bailmaree.	Sotya.
Bapcha.	Khirsin.	Chukriahpara.
Bengdome.	Dalearkuree.	Bhobaninuggur.

This declaration is made under the provisions of Section 6, Act X of 1870, to all whom it may concern.

Whereas it appears to the Lieutenant-Governor of Bengal that land is required to be taken up for Government at the public expense for a public purpose, viz., for the construction and repairs of a road starting from Rangamattea to Farseepara, zillah Dinagepore, it is hereby declared that for the above purpose a strip of land passing through the villages as per margin, and measuring 5 miles, more or less, in length, and 43 feet, more or less, in breadth, is required.

Rangamattea.	Roghonathpore.
Pourimpore.	Salookkuree.
Varam.	Chuckmaghoo.
Mungleah.	Farseepara.
Chaktitam.	

This declaration is made under the provisions of Section 6, Act X of 1870, to all whom it may concern.

Whereas it appears to the Lieutenant-Governor of Bengal that land is required to be taken up for Government at the public expense for a public purpose, viz., for the construction and repairs of a road starting from Sheebgunge to Soturhaut, zillah Dinagepore, it is hereby declared that for the above purpose a strip of land passing through the villages as per margin, and measuring 6 miles, more or less, in length, and 43 feet, more or less, in breadth, is required.

Sheebgunge.	Mominpore.	Kristapore.
Sooltanpore.	Bansbareah.	Chaparghat.
Jote Bhugowan.	Bapatoiro.	Komolpore.
Hamidpore.	Kochookuri.	Soturhaut.

This declaration is made under the provisions of Section 6, Act X of 1870, to all whom it may concern.

Whereas it appears to the Lieutenant-Governor of Bengal that land is required to be taken up for Government at the public expense for a public purpose, viz., for the construction and repairs of a road starting from Moodool to Debipore, zillah Dinagepore, it is hereby declared that for the above purpose a strip of land passing through the villages as per margin, and measuring 3 miles, more or less, in length, and 43 feet, more or less, in breadth, is required.

Rosoolpore.	Akleepore.
Badanpore.	Gothin.
Kristopore.	Debipore.
Chuckseram.	

This declaration is made under the provisions of Section 6, Act X of 1870, to all whom it may concern.

Whereas it appears to the Lieutenant-Governor of Bengal that land is required to be taken up for Government at the public expense for a public purpose, viz., for the construction and repairs of a road starting from Sheebpore to Moodool, zillah Dinagepore, it is hereby declared that for the above purpose a strip of land passing through the villages as per margin, and measuring 6 miles, more or less, in length, and 43 feet, more or less, in breadth, is required.

Sheebpore.	Madhainugger.	Bhugowanpore.
Rampora.	Najaipore.	Goolgao.
Khanpore.	Sheroil.	Atooranugger.
Biroge.	Kesubpore.	Rosoolpore.

This declaration is made under the provisions of Section 6, Act X of 1870, to all whom it may concern.

Whereas it appears to the Lieutenant-Governor of Bengal that land is required to be taken up for Government at the public expense for a public purpose, viz., for the construction and repairs of a road starting from Farseepara to Hurgouri, zillah Dinagepore, it is hereby declared that for the above purpose a strip of land passing through the villages as per margin, and measuring 4 miles, more or less, in length, and 43 feet, more or less, in breadth, is required.

Omaitara.
Dhanoir.
Chuck Hurtokedangha.
Khaubta.

This declaration is made under the provisions of Section 6, Act X of 1870, to all whom it may concern.

Whereas it appears to the Lieutenant-Governor of Bengal that land is required to be taken up for Government at the public expense for a public purpose, viz. for the construction and repairs of a road starting from Debipore to Rangamattea, zillah Dinagepore, it is hereby declared that for the above purpose a strip of land passing through the villages as per margin, and measuring 5 miles, more or less, in length, and 43 feet, more or less, in breadth, is required.

Debipore.	Gobraparah.
Dessahar.	Boripore.
Goon.	Oduidiri.
Khilla.	Bhugowanpore.
Ballikuri.	Rangamattea.

This declaration is made under the provisions of Section 6, Act X of 1870, to all whom it may concern.

J. F. K. HEWITT,
Offg. Junior Secy. to the Govt. of Bengal.

[Second Publication.]

DECLARATIONS.

The 25th August 1874.—Whereas it appears to the Lieutenant-Governor of Bengal that land is required to be taken by Government at the public expense for a public purpose, viz., for a road between the villages of Sunderain, pergunnah Soorjapore, and Dangipara, pergunnah Dehut, zillah Purneah, it is hereby declared that for the above purpose a strip of land, measuring, more or less, 15 miles long and 60 feet broad, and passing through the villages as per margin, is required in the district of Purneah.

Sunderain.	Geragachee.	Gachenagor.
Feringora.	Kathalbari.	Hatiano.
Gachgoalbari.	Locabhita.	Banshbari.
Gach Dholmara.	Kathalbari.	Baghar.
Koondhela.	Gamabari.	Modipokhar.
Ghoramara.	Beprith.	Baldapokhar.
Dhurmpore.	Porunbhita.	Ghandabari.
Gachtalbari.	Parabhita.	Kokradah.
Gach Narhi.	Tarabhita.	Goalin.
Jumadpore.	Dhepa.	Kokradah.
Gooabari.	Lodhun.	Dangipara.
Kathalbari.	Jeangoon.	

This declaration is made under the provisions of Section 6 of Act X of 1870 to all whom it may concern.

Whereas it appears to the Lieutenant-Governor of Bengal that land is required to be taken by Government at the public expense for a public purpose, viz., for a road between the villages of Madhubani, pergunnah Haveli, and Keotgama, pergunnah Dhurmpore, zillah Purneah, it is hereby declared that for the above purpose a strip of land, measuring, more or less, 15 miles long and 60 feet broad, and passing through the villages as per margin, is required in the district of Purneah.

Madhubani.	Khodawundnagar.	Jankinagor.
Banbhog.	Jeangunge.	Jhangertoh.
Chaklapeta Pepra.	Maharajgunge.	Rajwadeh.
Bhokreha.	Rampurkamut.	Patee Chakmaka.
Khemchund Bisnowle.	Banmankhi.	Kosidos.
Baniapati.	Dharhora.	Baisar.
Gokhulpore.	Mohunia.	Israinkhord.
Sirsi.	Bela.	Keotgama.
Manjhna.		

This declaration is made under the provisions of Section 6 of Act X of 1870 to all whom it may concern.

J. F. K. HEWITT,
Offg. Junior Secy. to the Govt. of Bengal.

[Second Publication.]

DECLARATION.

The 27th August 1874.—Whereas it appears to the Lieutenant-Governor of Bengal that land is required to be taken up at the public expense for a public purpose, viz., for the construction of a road from Ondah to Taldangra, *viâ* Kristonogur, Mudhoopore, Chanay, Ashna, and Tilagagry, in the district of Bankoora, it is hereby declared that a strip of land 12 miles in length and 50 feet in breadth, measuring 220 beeghas, is required.

This declaration is made under the provisions of Section 6 of Act X of 1870 to all whom it may concern.

J. F. K. HEWITT,
Offg. Junior Secy. to the Govt. of Bengal.

[Second Publication.]

DECLARATIONS.

The 31st August 1874.—Whereas it appears to the Lieutenant-Governor of Bengal that land is required to be taken up for Government at the public expense for a public purpose, viz., for the construction and repairs of a road starting from Beergunge to Khansama, zillah Dinagepore, it is hereby declared that for the above purpose a strip of land passing through the villages as per margin, and measuring 6 miles and 600 feet, more or less, in length, and 30 feet, more or less, in breadth, is required.

Sujalpore.	Chack Mokondo.
Nichpara.	Kristonaghur.
Nakhapara.	Kasipore.
Dhulpahar.	Toolseepore.
Soidpore.	Govindpore.
Koillani.	Basudelpore.
Dariapore.	

This declaration is made under the provisions of Section 6, Act X of 1870, to all whom it may concern.

Whereas it appears to the Lieutenant-Governor of Bengal that land is required to be taken up for Government at the public expense for a public purpose, viz., for the construction and repairs of a road starting from Khansama to Daroani road, zillah Dinagepore, it is hereby declared that for the above purpose a strip of land passing through the villages as per margin, and measuring 6 miles, more or less, in length, and 30 feet, more or less, in breadth, is required.

Govindpore.	Angarpara.
Jahangeerpore.	Par Angarpara.
Khamarsarahudda.	Salbary.
Bherbhery.	Koondopuker.
Tangua	Bhabki.
Sarahudda.	Teotia.
Subarnakhuli.	

This declaration is made under the provisions of Section 6, Act X of 1870, to all whom it may concern.

Whereas it appears to the Lieutenant-Governor of Bengal that land is required to be taken up for Government at the public expense for a public purpose, viz., for the construction and repairs of a road starting from Khansama to Bhabaneegunge, zillah Dinagepore, it is hereby declared that for the above purpose a strip of land passing through the villages as per margin, and measuring 13 miles, more or less, in length, and 30 feet, more or less, in breadth, is required.

Govindpore.	Karimpore.
Chandpore.	Basuli.
Toolseepore.	Susuli.
Chandipore.	Nijpara.
Kasipore.	Koorkeedhupadanga.

This declaration is made under the provisions of Section 6, Act X of 1870, to all whom it may concern.

Whereas it appears to the Lieutenant-Governor of Bengal that land is required to be taken up for Government at the public expense for a public purpose, viz., for the construction and repairs of a road starting from Khansama to Nasipore, zillah Dinagepore, it is hereby declared that for the above purpose a strip of land passing through the villages as per margin, and measuring 11½ miles, more or less, in length, and 30 feet, more or less, in breadth, is required.

Govindpore.	Jointeaghat.	Poes.
Kasipore.	Rajilpore.	Dhaneegaon-Boorito-lar.
Sahabazpore.	Basargaon.	Synagore.
Belpukhar.	Kusumtore.	Joydeb.
Kachupore.	Jamalpore.	Halenchakuri.
Khamarpara.	Backpore.	Sadipore.
Neola.	Soonderpore or Shaheb Zillah.	Nasipore Station.
Madhumpore.		

This declaration is made under the provisions of Section 6, Act X of 1870, to all whom it may concern.

Whereas it appears to the Lieutenant-Governor of Bengal that land is required to be taken up for Government at the public expense for a public purpose, viz., for the construction and repairs of a road starting from Khansama to Bhusi, zillah Dinagepore, it is hereby declared that for the above purpose a strip of land passing through the villages as per margin, and measuring 10 miles and 1,800 feet, more or less, in length, and 30 feet, more or less, in breadth, is required.

Govindpore.	Baladangi.	Uttampara.
Sahabazpore.	Bhanderdaha.	Margah
Bisnapore.	Satiangar.	Rajnagar.
Kasipore.	Pakerhat.	Kachinia.
Hosseupore.	Masnapara.	Bhabkee.
Dangapara.	Hakimpore.	Tetuliah.
Jahangeerpore.	Goaldehi.	

This declaration is made under the provisions of Section 6, Act X of 1870, to all whom it may concern.

Whereas it appears to the Lieutenant-Governor of Bengal that land is required to be taken up for Government at the public expense for a public purpose, viz., for the construction and repairs of a road starting from Beergunge to Kaharal, zillah Dinagepore, it is hereby declared that for the above purpose a strip of land passing through the villages as per margin, and measuring 5 miles and 1,300 feet, more or less, in length, and 30 feet, more or less, in breadth, is required.

Soogalpore.	Mahamudpore.
Jagodal.	Chack Prankristo.
Feupukar.	Taranja.
Debipore.	Chack Maharam.
Bikeerampore.	Deonaghat.
Luckhipore.	Sundoil.

This declaration is made under the provisions of Section 6, Act X of 1870, to all whom it may concern.

Whereas it appears to the Lieutenant-Governor of Bengal that land is required to be taken up by Government at the public expense for a public purpose, viz., for the construction and repairs of a road starting from Dariapore to Jharbarihat, zillah Dinagepore, it is hereby declared that for the above purpose a strip of land passing through the villages as per margin, and measuring 7 miles and 2,739 feet, more or less, in length, and 30 feet, more or less, in breadth, is required.

Koillanee.	Jote Raghu.
Dariapore.	Karimpore.
Meratongee.	Bhageerpara.
Mateakora.	Dhu-la-oree.
Mosaitpore.	Karimpore.
Subdutpore.	

This declaration is made under the provisions of Section 6, Act X of 1870, to all whom it may concern.

Whereas it appears to the Lieutenant-Governor of Bengal that land is required to be taken up for Government at the public expense for a public purpose, viz., for the construction and repairs of a road starting from Bochagunge to Dhookurghari, zillah Dinagepore, it is hereby declared that for the above purpose a strip of land passing through the villages as per margin, and measuring 47,520 feet, more or less, in length, and 56 feet, more or less, in breadth, is required.

Mushidhat.	Paria.	Mustabary.
Dhontolah.	Sheloit.	Nowparah.
Jatgaon.	Goroolgan.	Mootookpore.
Monipore.	Shejgaon.	Bongaon.
Bajneah.	Raghunathpore.	Daroil.
Madhubpore.	Mohatappore.	Nezampore.
Alumpore.	Dhongaon.	Surjapore.
Gungarampore.	Mangalpore.	Dhookurghari.
Haripore.	Moheshpore.	

This declaration is made under the provisions of Section 6, Act X of 1870, to all whom it may concern.

Whereas it appears to the Lieutenant-Governor of Bengal that land is required to be taken up for Government at the public expense for a public purpose, viz., for the construction and repairs of a road starting from Peergunge to Bochagunge, zillah Dinagepore, it is hereby declared that for the above purpose a strip of land passing through the villages as per margin, and measuring 4,224 feet, more or less, in length, and 56 feet, more or less, in breadth, is required.

Yogotha.	Sultanpore.
Raghunathpore.	Dowlatpore.
Mittrabatty.	Kristopore.
Bausgarah.	Ramdeppara.
Sagoony.	Bhorlah.
Shenehar.	Bochagunge.
Nafanagar.	

This declaration is made under the provisions of Section 6, Act X of 1870, to all whom it may concern.

Whereas it appears to the Lieutenant-Governor of Bengal that land is required to be taken up for Government at the public expense for a public purpose, viz., for the construction and repairs of a road starting from Peergunge to Maloon, zillah Dinagepore, it is hereby declared that for the above purpose a strip of land passing through the villages as per margin, and measuring 4,224 feet, more or less, in length, and 56 feet, more or less, in breadth, is required.

Raghunathpore.	Dustampore.
Hazeepore.	Boldiarah.
Koatgaon	Matian.
Khooriapara.	Dinagepore.
Joypore.	Maloon.
Sendurna.	

This declaration is made under the provisions of Section 6, Act X of 1870, to all whom it may concern.

Whereas it appears to the Lieutenant-Governor of Bengal that land is required to be taken up for Government at the public expense for a public purpose, viz., for the construction and repairs of a road starting from Peergunge to Sheebgunge, zillah Dinagepore, it is hereby declared that for the above purpose a strip of land passing through the villages as per margin, and measuring 52,800 feet, more or less, in length, and 56 feet, more or less, in breadth, is required.

Yogotha.	Bhatarmari.
Bromordhoho.	Nakfool
Ghoradhap.	Moheshpore.
Chundhore.	Parpoori.
Alumpore.	Sheebgunge.
Boulindry.	

This declaration is made under the provisions of Section 6, Act X of 1870, to all whom it may concern.

Whereas it appears to the Lieutenant-Governor of Bengal that land is required to be taken up for Government at the public expense for a public purpose, viz., for the construction and repairs of a road starting from Peergunge to Beergunge road, zillah Dinagepore, it is hereby declared that for the above purpose a strip of land passing through the villages as per margin, and measuring 67,740 feet, more or less, in length, and 30 feet, more or less, in breadth, is required.

Yogotha.	Kongshora.	Birtho.
Gooagaon.	Dobara.	Surjopore.
Chapore.	Korangan.	Majkhooreah.
Malancha.	Nyamutpore.	Madhubpore.
Moshandangi.	Bohora.	Khanpore.
Patkiburry.	Sheebpore.	Yoyhundhaut.
Bhobanipore.	Kristopore.	

This declaration is made under the provisions of Section 6, Act X of 1870, to all whom it may concern.

Whereas it appears to the Lieutenant-Governor of Bengal that land is required to be taken up for Government at the public expense for a public purpose, viz., for the construction and repairs of a road starting from Nekmurd to Peergunge, zillah Dinagepore, it is hereby declared that for the above purpose a strip of land passing through the villages as per margin, and measuring 63,360 feet, more or less, in length, and 56 feet, more or less, in breadth, is required.

Bhobanundpore.	Rajore.
Ghoneshampore.	Katihar.
Preyagpore.	Bishmail.
Bhangobon.	Poandha.
Banglagor.	Bagoongan.
Bochore.	Yogotha.

This declaration is made under the provisions of Section 6, Act X of 1870, to all whom it may concern.

Whereas it appears to the Lieutenant-Governor of Bengal that land is required to be taken up for Government at the public expense for a public purpose, viz., for the construction and repairs of a road starting from Ajlabad to Bochagunge, zillah Dinagepore, it is hereby declared that for the above purpose a strip of land passing through the villages as per margin, and measuring 31,681 feet, more or less, in length, and 56 feet, more or less, in breadth, is required.

Madhubpore.	Rampore.
Kookradanga.	Mushidhat.
Sreepore.	Bochagunge.
Kougan.	

This declaration is made under the provisions of Section 6, Act X of 1870, to all whom it may concern.

Whereas it appears to the Lieutenant-Governor of Bengal that land is required to be taken up for Government at the public expense for a public purpose, viz., for the construction and repairs of a road starting from Shapahar to Lakhipore, zillah Dinagepore, it is hereby declared that for the above purpose a strip of land passing through the villages as per margin, and measuring 15,900 feet, more or less, in length, and 59 feet, more or less, in breadth, is required.

Lakhipore.
Karandanga.
Shapahar.

This declaration is made under the provisions of Section 6, Act X of 1870, to all whom it may concern.

Whereas it appears to the Lieutenant-Governor of Bengal that land is required to be taken up for Government at the public expense for a public purpose, viz., for the construction and repairs of a road starting from Doorgapore to Chooramon, zillah Dinagepore, it is hereby declared that for the above purpose a strip of land passing through the villages as per margin, and measuring 9 miles, more or less, in length, and 40 feet, more or less, in breadth, is required.

Doorgapore.	Chandigram.
Rahayi.	Dableebaree-jungle.
Chandail.	Khagoordanga.
Shengebaree.	Mohunboran.
Blahnungaon.	Komedpore.

This declaration is made under the provisions of Section 6, Act X of 1870, to all whom it may concern.

Whereas it appears to the Lieutenant-Governor of Bengal that land is required to be taken up for Government at the public expense for a public purpose, viz., for the construction and repairs of a road starting from Raigunge to Doorgapore, zillah Dinagepore, it is hereby declared that for the above purpose a strip of land passing through Peergachee, west of Tulseepara and Roopahar, along old Mohanunda bund, through Sasay and Mohadebpore, west of Googoodanga, east of Katihari, Pathakari, and Bildanga, measuring 6½ miles, more or less, in length, and 40 feet, more or less, in breadth, is required.

This declaration is made under the provisions of Section 6, Act X of 1870, to all whom it may concern.

Whereas it appears to the Lieutenant-Governor of Bengal that land is required to be taken up for Government at the public expense for a public purpose, viz., for the construction and repairs of a road starting from Doorgapore to Hemtabad, zillah Dinagepore, it is hereby declared that for the above purpose a strip of land passing through the villages as per margin, and measuring 12 miles, more or less, in length, and 40 feet, more or less, in breadth, is required.

Jeebunpore	Dhomapore.
Rookharadanga.	Hemtabad.
Basamanpara.	Tulookbaree.
Manarpara.	Bhatria.
Kunagpore.	Kumbabaree.
Kunchamoolia.	Dhuraye.
Sehagram.	Baunbaree.
Bamangram.	Gidisa.

This declaration is made under the provisions of Section 6, Act X of 1870, to all whom it may concern.

Whereas it appears to the Lieutenant-Governor of Bengal that land is required to be taken up for Government at the public expense for a public purpose, viz., for the construction and repairs of a road starting from Raigunge Abkari thana to Hemtabad, zillah Dinagepore, it is hereby declared that for the above purpose a strip of land passing through Dowlutpore, east of Mechabari, Chandoil, Woodoypore, south-east of Ramajora, through Chota Paroah, north-west Doorgapore, into Hemtabad thana.

This declaration is made under the provisions of Section 6, Act X of 1870, to all whom it may concern.

J. F. K. HEWITT,
Offg. Junior Secy. to the Govt. of Bengal.

[Second Publication.]

DECLARATION.

The 31st August 1874.—Whereas it appears to the Lieutenant-Governor of Bengal that land is required to be taken by Government at the public expense for a public purpose, viz., for the construction and repair of a road from Doorgapore, pergunnah Dilalpore, station Kaliagunge, to Kunair, pergunnah Khurra, station Kaliagunge, it is hereby declared that for the above purpose a strip of land measuring 44,700 feet, more or less, in length, 30 feet, more or less, in breadth, lying in the villages Doorgapore, Kamlai, Sakodainga (Kumardangi), (pergunnah Suraharmankole), Kumardangi (pergunnah Dilalpore), Jeebanpore, Dharamdangi, Pealtoir, Randhanipara, Raghunathpore, Bijol, Kaladanga, Jingaon, Syampore, Pahargaon, Mukundapore, Masadangi, Duhakachal, Doorgapore, and Kunoir, is required.

This declaration is made under the provisions of Section 6 of Act X of 1870 to all whom it may concern.

J. F. K. HEWETT,
Offg. Junior Secy. to the Govt. of Bengal.

[Second Publication.]

DECLARATION.

The 1st September 1874.—Whereas it appears to the Lieutenant-Governor of Bengal that land is required to be taken by Government at the public expense for a public purpose, viz., for constructing a road from Bucktearpore to Chickneeghat, in the villages of Gariany and Syaitolla, pergunnah Furkea, zillah Monghyr, it is hereby declared that for the above purpose a piece of land measuring, more or less, 56 beeghas 7 cottahs 12½ chittacks of standard measurement, is required within the aforesaid villages of Gariany and Syaitolla.

This declaration is made under the provisions of Section 6 of Act X of 1870 to all whom it may concern.

J. F. K. HEWITT,
Offg. Junior Secy. to the Govt. of Bengal.

[Second Publication.]

DECLARATION.

The 31st August 1874.—Whereas it appears to the Lieutenant-Governor of Bengal that land is required to be taken up by Government at the expense of the Dacca District Road Cess Fund, for a public purpose, viz., for constructing a new cut between the rivers Pudda and Kuntabutty, passing through the villages of Aircha, Dukhin Sealo, Anolia, Boaleepara, Arpara, Isail, and Prykura, known as Uthali in thana Jaffergunge, in the district of Dacca, it is hereby declared that for the above purpose a strip of land measuring more or less 311*b*. 13*c*. 6*d*. of standard measurement, is required within the aforesaid villages of Aircha, Dukhin Sealo, Anolia, Boaleepara, Arpara, Isail, and Prykura, known as Uthali.

This declaration is made under the provisions of Section 6 of Act X of 1870 to all whom it may concern.

H. J. REYNOLDS,
Offg. Secy. to the Govt. of Bengal.

[Second Publication.]

DECLARATION.

The 29th August 1874.—Whereas it appears to the Lieutenant-Governor of Bengal that land is required to be taken by Government at the public expense for a public purpose, viz., for the construction of a road in continuation of the Strand Bank road and of a wharf on the east bank of the river Hooghly, between Aheereetollah Ghât and the Chitpore Canal, in the town of Calcutta, it is hereby declared that for the above purpose a piece of land measuring about 4 beeghas 10 cottahs is required, bounded as follows:—on the north by Ruthtollah Ghât and Shuba Bazar Street, on the east by Dhurmahatta Street, on the south by land lately acquired by Government from Baboo Modun Mohun Dey and others, and on the west by the river Hooghly.

This declaration is made under the provisions Section of 6 of Act X of 1870 to all whom it may concern.

H. J. REYNOLDS,
Offg. Secy. to the Govt. of Bengal.

[Second Publication.]

DECLARATION.

The 29th August 1874.—Whereas it appears to the Lieutenant-Governor of Bengal that land is required to be taken by Government at the public expense for a public purpose, viz., for the construction of a road in continuation of the Strand Bank road and of a wharf on the east bank of the river Hooghly, between Aheereetollah Ghât and the Chitpore Canal, in the town of Calcutta, it is hereby declared that for the above purpose a piece of land measuring, more or less, 1,850 feet in length, and 150 feet in breadth, and running nearly north and south, is required, bounded as follows:—on the north by Kumartolly Ghât, otherwise called Rajah Rajkisson's Ghât, and the public road leading to it, on the east by a line parallel to and about one hundred and fifty feet distant from the crest of the bank of the river Hooghly, on the south by Ruthtollah Ghât and Shuba Bazar Street, and on the west by the river Hooghly.

This declaration is made under the provisions of Section 6 of Act X of 1870 to all whom it may concern.

H. J. REYNOLDS,
Offg. Secy. to the Govt. of Bengal.

[Second Publication.]

DECLARATION.

The 29th August 1874.—Whereas it appears to the Lieutenant-Governor of Bengal that land is required to be taken by Government at the public expense for a public purpose viz., for the construction of a road in continuation of the Strand Bank road and of a wharf on the east bank of the river Hooghly, between Aheereetollah Ghât and the Chitpore Canal, in the town of Calcutta, and for frontages thereto, it is hereby declared that for the above purpose a piece of land measuring more or less 1,150 feet in length and 150 feet in breadth, and running nearly north and south, is required, bounded as follows:—on the north by Bagbazar Ghât and the public road leading to it, on the east by a line parallel to and about one hundred and fifty feet distant from the crest of the bank of the river Hooghly, on the south by Golabaree Ghât and the public road leading to it, and on the west by the river Hooghly.

This declaration is made under the provisions of Section 6 of Act X of 1870 to all whom it may concern.

H. J. REYNOLDS,
Offg. Secy. to the Govt. of Bengal.

[Second Publication.]

DECLARATION.

The 29th August 1874.—Whereas it appears to the Lieutenant-Governor of Bengal that land is required to be taken by Government at the public expense for a public purpose, viz., for the construction of a road in continuation of the Strand Bank road and of a wharf on the east bank of the river Hooghly, between the Chitpore Canal and the northern boundary of the port of Calcutta, and for frontages thereto, it is hereby declared that for the above purpose a piece of land measuring, more or less, 750 feet in length and 280 feet in breadth, and running nearly north and south, is required, bounded as follows:—on the north by land lately acquired by Government from Dehas Canie Begum and others, on the east partly by the land occupied by Parboti Churn Ghose and partly by the eastern edge of the lane running north and south, past the house known as Hajaree Baboo's Guddy, on the south by the screw-house of Hursook Das and Duli Chand, and land lately acquired by Government, and on the west by the river Hooghly.

This declaration is made under the provisions of Section 6 of Act X of 1870 to all whom it may concern.

H. J. REYNOLDS,
Offg. Secy. to the Govt. of Bengal.

[Third Publication.]

DECLARATIONS.

The 19th August 1874.—Whereas it appears to the Lieutenant-Governor of Bengal that land is required to be taken up for Government at the public expense for a public purpose, viz. for the construction and repair of a road starting from Ghoraghat to Sahibgunge, zillah Dinagepore, it is hereby declared that for the above purpose a strip of land passing through the villages of Charkhandi and Sahibgunge, and measuring ½ mile, more or less, in length and 45 feet, more or less, in breadth, is required.

This declaration is made under the provisions of Section 6, Act X of 1870, to all whom it may concern.

Whereas it appears to the Lieutenant-Governor of Bengal that land is required to be taken up for Government at the public expense for a public purpose, viz. for the construction and repairs of a road starting from Ghoraghat to Narainpore, zillah Dinagepore, it is hereby declared that for the above purpose a strip of land passing through the villages as per margin, and measuring 1¾ miles, more or less, in length, and 22 feet, more or less, in breadth, is required.

Joydebpore.	Choitkhandi.
Chaitkhondi.	Imannaghor.
Khankartola.	Chank Rangamatia.
Saidakhobazar.	Narainpore.

This declaration is made under the provisions of Section 6, Act X of 1870, to all whom it may concern.

Whereas it appears to the Lieutenant-Governor of Bengal that land is required to be taken up for Government at the public expense for a public purpose, viz. for the construction and repairs of a road starting from Bhadooria to Barakandari, zillah Dinagepore, it is hereby declared that for the above purpose a strip of land passing through the villages as per margin, and measuring 4¼ miles, more or less, in length, and 45 feet, more or less, in breadth, is required.

Bhadooria.
Barakadari.

This declaration is made under the provisions of Section 6, Act X of 1870, to all whom it may concern.

Whereas it appears to the Lieutenant-Governor of Bengal that land is required to be taken up for Government at the public expense for a public purpose, viz. for the construction and repairs of a road starting from Nitaisha's tank to Santapore, zillah Dinagepore, it is hereby declared that for the above purpose a strip of land passing through the villages as per margin, and measuring 22 miles, more or less, in length, and 55 feet, more or less, in breadth, is required.

Garapara.	Kanagari.	Chauk Binode.
Hatpara.	Damoodorpore.	Chandipore.
Doorgapore.	Podimgari.	Amodnagbar.
Birampore.	Pakoria.	Goonbehar.
Haripara.	Halaijana.	Deor.
Lokhipore.	Chingra.	Mirjapore.
Chack Oojal.	Dhabra.	Shibpore.
Bhadooria.	Dalab.	Hoosainpore.
Singrah.	Beramalia.	Birampore.
Ranigunge.	Andgori.	Mamoodpore.
Bagoonbari.	Bijole.	Sharangpore.
Debepore.	Bajitpore.	Lakhipore.
Kalabari.	Matibara.	Chauk Basanta.
Boratipore.	Naccah.	Postampore.

This declaration is made under the provisions of Section 6, Act X of 1870, to all whom it may concern.

Whereas it appears to the Lieutenant-Governor of Bengal that land is required to be taken up for Government at the public expense for a public purpose, viz. for the construction and repair of a road starting from Ghoraghat to Koolanundpore, zillah Dinagepore, it is hereby declared that for the above purpose a strip of land passing through the villages as per margin, and measuring 8¾ miles, more or less, in length, and 45 feet, more or less, in breadth, is required.

Ghoraghat.	Bhadore.	Narainpore.
Kadimnogor.	Kharole.	Kristarampore.
Jadabpore.	Rishighat.	Parbotipore.
Deyantala.	Srichandrapore.	Seginipara.
Lallmati.	Baraipara.	Balagari.
Manlobibag.	Mooglishpore.	Sarai.
Koomira.	Joyrampore.	Kulanandpore.
Ampara.		

This declaration is made under the provisions of Section 6, Act X of 1870, to all whom it may concern.

Whereas it appears to the Lieutenant-Governor of Bengal that land is required to be taken up for Government at the public expense for a public purpose, viz. for the construction and repair of a road starting from Nawabgunge to Bhadooriah, zillah Dinagepore, it is hereby declared that for the above purpose a strip of land passing through the villages as per margin, and measuring 8½ miles, more or less, in length, and 45 feet, more or less, in breadth, is required.

Tarpanghat.	Perajpore.	Jamalpore.
Daudpore.	Khirkine.	Krisnapore.
Heyatpore.	Damoil.	Moheshpore.
Srikrisnapore.	Chauk Panchanan.	Bhadooria.
Poornadaha.	Mooradpore.	Harinathpore.
Bhagamanpore.		

This declaration is made under the provisions of Section 6, Act X of 1870, to all whom it may concern.

J. F. K. HEWITT,
Offg. Junior Secy. to the Govt. of Bengal.

[Third Publication.]

DECLARATIONS.

The 21st August 1874.—Whereas it appears to the Lieutenant-Governor of Bengal that land is required to be taken up for Government at the public expense for a public purpose, viz. for the construction and repairs of a road starting from Hemtabad to Bindole, zillah Dinagepore, it is hereby declared that for the above purpose a strip of land passing through the villages as per margin, and measuring 31,007 feet, more or less, in length, and 52 feet, more or less, in breadth, is required.

Balia Deeghee.
Doderah.
Mokeempore.
Shoriarpore.
Hemtabad.

This declaration is made under the provisions of Section 6, Act X of 1870, to all whom it may concern.

Whereas it appears to the Lieutenant-Governor of Bengal that land is required to be taken up for Government at the public expense for a public purpose, viz. for the construction and repairs of a road starting from Bindole to Sharazgunge, zillah Dinagepore, it is hereby declared that for the above purpose a strip of land passing through the villages as per margin, and measuring 23,287 feet, more or less, in length, and 52 feet, more or less, in breadth, is required.

Tingreah.
Chapsor.
Tingreah.
Gopalpore.
Vatheeria.
Koyladinghee.
Porialpore.
Bindole.

This declaration is made under the provisions of Section 6, Act X of 1870, to all whom it may concern.

Whereas it appears to the Lieutenant-Governor of Bengal that land is required to be taken up for Government at the public expense for a public purpose, viz. for the construction and repairs of a road starting from Pachvaia to Adiar, zillah Dinagepore, it is hereby declared that for the above purpose a strip of land passing through the villages as per margin, and measuring 28,658 feet, more or less, in length, and 52 feet, more or less, in breadth, is required.

Adiar.
Roonia.
Halallpore.
Ammour
Pachvaia.

This declaration is made under the provisions of Section 6, Act X of 1870, to all whom it may concern.

Whereas it appears to the Lieutenant-Governor of Bengal that land is required to be taken up for Government at the public expense for a public purpose, viz. for the construction and repairs of a road starting from Tarar to Hareepore, zillah Dinagepore, it is hereby declared that for the above purpose a strip of land passing through the villages as per margin, and measuring 18,566 feet, more or less, in length and 80 feet, more or less, in breadth, is required.

Horeepore.
Bhawaneepore.
Khoterah.
Tarar.

This declaration is made under the provisions of Section 6, Act X of 1870, to all whom it may concern.

Whereas it appears to the Lieutenant-Governor of Bengal that land is required to be taken up for Government at the public expense for a public purpose, viz. for the construction and repairs of a road starting from Hareepore to Pachvaia, zillah Dinagepore, it is hereby declared that for the above purpose a strip of land passing through the villages as per margin, and measuring 42,211 feet, more or less, in length, and 52 feet, more or less, in breadth, is required.

Pachvaia.
Gobindopore.
Jugodishpore.
Kachnabaree.
Maleebaree.
Soorooah.
Vatole.
Maldokhore
Kareegah.
Hareepore.

This declaration is made under the provisions of Section 6, Act X of 1870, to all whom it may concern.

Whereas it appears to the Lieutenant-Governor of Bengal that land is required to be taken up for Government at the public expense for a public purpose, viz. for the construction and repairs of a road starting from Hemtabad to Malone, zillah Dinagepore, it is hereby declared that for the above purpose a strip of land passing through the villages as per margin, and measuring 38,342 feet, more or less, in length, and 52 feet, more or less, in breadth, is required.

Malone.
Noadah.
Attoria.
Sooromepore.
Somoshpore.
Golparah.
Kantore.
Kasheempore.
Hemtabad.

This declaration is made under the provisions of Section 6, Act X of 1870, to all whom it may concern.

Whereas it appears to the Lieutenant-Governor of Bengal that land is required to b taken up for Government at the public expense for a public purpose, vi for the construction and repairs of a road starting from Adiar to Hemtaba zillah Dinagepore, it is hereby declared that for the above purpose a str of land passing through the villages as per margin, and measuring 34,3 feet, more or less, in length, and 52 feet, more or less, in breadth, required.

Hemtabad.
Gobindopore.
Kholsee.
Bamooia.
Giash
Noagurrah.

This declaration is made under the provisions of Section 6, Act X of 1870, to all wh it may concern.

Whereas it appears to the Lieutenant-Governor of Bengal that land is required to be taken up for Government at the public expense for a public purpose, viz. for the construction and repairs of a road starting from Bindole to Adiar, zillah Dinagepore, it is hereby declared that for the above purpose a strip of land passing through the villages as per margin, and mesuring 38,198 feet, more or less, in length, and 52 feet, more or less, in breadth, is required.

Nonagah.
Lockneah.
Boshian.
Moachgah.
Bajbindole.
Ruttonepore.
Bindole.

This declaration is made under the provisions of Section 6, Act X of 1870, to all whom it may concern.

J. F. K. HEWITT,
Offg. Junior Secy. to the Govt. of Bengal.

[Third Publication.]

DECLARATIONS.

The 22nd August 1874.—Whereas it appears to the Lieutenant-Governor of Bengal that land is required to be taken up for Government at the public expense for a public purpose, viz. for construction and repairs of a road starting from Akhanagar to Bhinool, zillah Dinagepore, it is hereby declared that for the above purpose a strip of land passing through the villages as per margin, and measuring 7½ miles, more or less, in length, and 35 feet, more or less, in breadth, is required.

Akhanagar.
Dengapara.
Bhinool.

This declaration is made under the provisions of Section 6 of Act X of 1870 to all whom it may concern.

Whereas it appears to the Lieutenant-Governor of Bengal that land is required to be taken up for Government at the public expense for a public purpose, viz. for construction and repairs of a road starting from Akhanagar to Hemtabad, zillah Dinagepore, it is hereby declared that for the above purpose a strip of land passing through the villages as per margin, and measuring 8 miles, more or less, in length, and 35 feet, more or less, in breadth, is required.

Akhanagar.
Cheerail.
Mohadebpore.
Kaotan.
Kooerpore.
Dobhanda
Mohepore.
Kakursing.
Simla.
Contur.
Hemtabad.

This declaration is made under the provisions of Section 6 of Act X of 1870 to all whom it may concern.

Whereas it appears to the Lieutenant-Governor of Bengal that land is required to be taken up for Government at the public expense for a public purpose, viz. for construction and repairs of a road starting from Akhanagar to Conor, zillah Dinagepore, it is hereby declared that for the above purpose a strip of land passing through the villages as per margin, and measuring 5½ miles, more or less, in length, and 35 feet, more or less, in breadth, is required.

Akhanagar.
Tarangpore.
Mastafanagar.
Kaliagunge.
Hatpara.
Conor.

This declaration is made under the provisions of Section 6 of Act X of 1870 to all whom it may concern.

Whereas it appears to the Lieutenant-Governor of Bengal that land is required to be taken up for Government at the public expense for a public purpose, viz. for construction and repairs of a road starting from Dhankal to Kasumbari, zillah Dinagepore, it is hereby declared that for the above purpose a strip of land passing through the villages as per margin, and measuring 7 miles, more or less, in length, and 35 feet, more or less, in breadth, is required.

Dhankal.
Nasirhat.
Haldibari.
Pachadanga.
Bhowanipore.
Fatteypore.
Chabra.
Uturpara.
Dhurumdangi.
Ukulia
Kasumbari.

This declaration is made under the provisions of Section 6 of Act X of 1870 to all whom it may concern.

J. F. K. HEWITT,
Offg. Junior Secy. to the Govt. of Bengal.

[Third Publication.]

DECLARATION.

The 19th August 1874.—Whereas it appears to the Lieutenant-Governor of Bengal that land is required to be taken up at the public expense for a public purpose, viz. for the construction of a road from Mejia to Burjorah, *viâ* Meliarah, in the district of Bankoora, it is hereby declared that a strip of land 14 miles in length and 50 feet in breadth, measuring 300·56 beeghas, is required.

This declaration is made under the provisions of Section 6, Act X of 1870 to all whom it may concern.

J. F. K. HEWITT,
Offg. Junior Secy. to the Govt. of Bengal.

[Third Publication.]

DECLARATIONS.

The 24th August 1874.—Whereas it appears to the Lieutenant-Governor of Bengal that land is required to be taken up for Government at the public expense for a public purpose, viz. for construction and repairs of a road starting from Bunyadpore to Kalikamora, zillah Dinagepore, it is hereby declared that for the above purpose a strip of land passing through the villages as per margin, and measuring 24,809 feet, more or less, in length, and 45 feet, more or less, in breadth, is required.

Bunyadpore.	Burrell.	Jewarie.
Hazrutpore.	Shirpore.	Burgaum.
Bhadurpore.	Kushipore.	Nowapara.
Dinnapokhur.	Shakpoora.	Gopalpore.
Hurdie.	Rehimpore.	Gholapokhur.
Russudpore.	Khidarpore.	Bongsheeair.
Angapokhur.	Narainpore.	Ramcooria.
Belcourie.	Neemghur.	Halalpore.
Mulnapara.	Bhola Harrie.	Moha.
Dashil Sundiepore.	Khishnanaddie.	Kalikamora.
Chundipore.		

This declaration is made under the provisions of Section 6 of Act X of 1870 to all whom it may concern.

Whereas it appears to the Lieutenant-Governor of Bengal that land is required to be taken up for Government at the public expense for a public purpose, viz. for construction and repairs of a road starting from Dowlutpore to Hurreerampore, zillah Dinagepore, it is hereby declared that for the above purpose a strip of land passing through the villages as per margin, and measuring 27,861 feet, more or less, in length, and 41 feet, more or less, in breadth, is required.

Dowlutpore.	Danghal Pokhur.	Hurreerampore.
Ghuzar.	Pullampore.	Bustahir
Kunacurie.	Khootic Pokhur.	Sallacourie.
Barillpara.	Neil.	Koopil.
Myare.	Ghoorkhur.	Purrell.
Paunch.	Chogdah.	Soonan.
Kurungiepara.	Munahir.	Keelshie.
Hazra Pokhur.	Beerahir.	Dunniepore.

This declaration is made under the provisions of Section 6 of Act X of 1870 to all whom it may concern.

Whereas it appears to the Lieutenant-Governor of Bengal that land is required to be taken up for Government at the public expense for a public purpose, viz. for construction and repairs of a road starting from Kalikamora to Jamaree, zillah Dinagepore, it is hereby declared that for the above purpose a strip of land passing through the villages as per margin, and measuring 7,617 feet, more or less, in length, and 46 feet, more or less, in breadth, is required.

Kalikamora.	Pokhurcurie.
Chingdulla.	Hattampara.
Dawutpore.	Jamaree.
Nowapara.	Munniepokhur.
Amarpore.	Poroshpore.

This declaration is made under the provisions of Section 6 of Act X of 1870 to all whom it may concern.

Whereas it appears to the Lieutenant-Governor of Bengal that land is required to be taken up for Government at the public expense for a public purpose, viz. for construction and repairs of a road starting from Mohipauldigee to Burree Currie, zillah Dinagepore, it is hereby declared that for the above purpose a strip of land passing through the villages as per margin, and measuring 6,025 feet, more or less, in length, and 37 feet, more or less, in breadth, is required.

Japore.	Churaman.	Dawaicourie.
Jullawan.	Lascarpokhur.	Chokeapokhur.
Bawnpokhur.	Moiepaul.	Kungeepokhur.
Pokhurpara.	Palshahir.	Burrie Currie.

This declaration is made under the provisions of Section 6 of Act X of 1870 to all whom it may concern.

Whereas it appears to the Lieutenant-Governor of Bengal that land is required to be taken up for Government at the public expense for a public purpose, viz. for construction and repairs of a road starting from Kalikamora to Kooshmundi, zillah Dinagepore, it is hereby declared that for the above purpose a strip of land passing through the villages as per margin, and measuring 31,003 feet, more or less, in length, and 35 feet, more or less, in breadth, is required.

Kalikamora.	Dolahir.	Noepokhur.
Munuapokhur.	Beelpurra.	Lukeepore.
Dawapokhur.	Dheelalbatee.	Woyaleea.
Bigleypara.	Kasierpokhur.	Kopriahir.
Moha.	Amlahir.	Kamildin.
Phooganalla.	Abooahir.	Chugdapara.
Koomrook.	Meetapokhur.	Kamathcoora.
Dunga.	Theetalmora.	Bariedanga.
Nowalcootie.	Amienpore.	Popthahir.
Nowlacoorie.	Kursapukhur.	Kooshmundi.
Thelipokhur.	Belpokhur.	
Singthaur.	Ghuzpokhur.	

This declaration is made under the provisions of Section 6 of Act X of 1870 to all whom it may concern.

J. F. K. HEWITT,
Offg. Junior Secy. to the Govt. of Bengal.

[Third Publication.]

DECLARATION.

The 22nd August 1874.—Whereas it appears to the Lieutenant-Governor of Bengal that land is required to be taken by Government at the public expense for a public purpose, viz. for building bungalow, office, &c., for the Assistant Railway Engineer in the village of Naldanga, pergunnah Tegachee, zillah Rajshahye, it is hereby declared that for the above purpose a piece of land measuring, more or less, 11 beeghas 2 cottahs and 3 chittacks standard measurement, bounded on the north by the river Baraloee, east by the railway line, south and west by village Naldanga, is required within the aforesaid village Naldanga. The plan of the land may be inspected in the office of the Special Deputy Collector at Nattore.

This declaration is made under the provisions of Section 6 of Act X of 1870 to all whom it may concern.

J. F. K. HEWITT,
Offg. Junior Secy. to the Govt. of Bengal.

The following orders, issued by the Government of India in the Home Department are republished for general information :—

No. 604.—*Fort William, the 3rd September* 1874.—*Notifications.—Public.*—The under-mentioned Covenanted Civil Servants have been granted by Her Majesty's Secretary of State for India extensions of leave for the periods specified against their names :—

* * * * * *

Mr. T. D. Beighton, three months, medical certificate.

* * * * * *

No. 49 —*The 4th September* 1874.—The following addition is made to Section VIII of the Rules for the encouragement of the study of Oriental languages among the junior members of the Bengal Civil Service, published under Home Department Notification No. 1614, dated the 24th March 1870 :—

> "But Civil Servants attached immediately to the Government of India, must apply for leave to the Home Department through the Department of the Government of India under which they are serving; and such application must be accompanied by a certificate from the Accountant-General of the Province to which the applicant belongs that he has not exceeded the terms of residence mentioned in Section VI."

The following order, issued by the Government of India in the Department of Revenue, Agriculture, and Commerce, is republished for general information :—

NOTIFICATION.—COMMERCE AND TRADE.

Fort William, the 27th August 1874.

No. 138.—The following Notification is republished for general information :—

NOTICE TO MARINERS.

STRAITS OF MALACCA.

Revolving Light exhibited on the Screw-pile Lighthouse at the North Sands.

On or about the 15th May next a revolving light with intervals of one minute will be exhibited from the screw-pile Lighthouse, North Sands, and the Barque *Elizabeth,* now doing duty there as light-ship, will be removed.

The Lighthouse is screwed down in 15 feet of water, and is situated about half a mile south by east of where the light-ship is now moored. It will be painted in belts of red and slate colour.

The light is of the third order, and will be visible from the deck of a vessel 15 miles.

SINGAPORE,
The 9th May 1874.

HENRY ELLIS,
Master Attendant.

The following orders, issued by the Government of India in the Foreign Department, are republished for general information :—

No. 1904*P.*—*Fort William, the 31st August* 1874.—*Notification.—Political.*—In recognition of the high rank and reputation enjoyed by the family of the late Rajah Bhoop Singh, Bahadoor, of Patna, the Viceroy and Governor-General is pleased to confer upon his son Koer Moheeput Sing the title of "Rajah Bahadoor" as a personal distinction.

No. 1907*P.*—The Viceroy and Governor-General is pleased to confer the title of "Maharajah Bahadoor," as a personal distinction, upon Koer Krishna Pertab Sahee of Hutwa, in the district of Sarun, in recognition of the services and position of his family.

The following order, issued by the Government of India in the Financial Department, is republished for general information :—

PENSIONS AND GRATUITIES.

Fort William, the 4th September 1874.

No. 5416.—The Governor-General in Council directs that the following be added under Section 102 (*b*) of the Civil Pension Code :—

(5) Men of the Bhagulpore Hill Rangers, who on the disbandment of the Corps took employment in the police, count their service in that Corps, including the period of employment in it during the time the Corps was under the orders of the Civil Department after the reductions in the Native Army made in 1861.

RIVERS THOMPSON,
Secy. to the Govt. of Bengal.

JUDICIAL DEPARTMENT.

No. 2381C.S.

The 29th August 1874.—Mr. Frederick John Marsden is appointed, under Section 3, Act II of 1869, to act as a Justice of the Peace within and for the territories under His Honor's control. Mr. Marsden is also appointed, under Section 4, Act II of 1869, to act as a Justice of the Peace for the Town of Calcutta.

The 7th September 1874.—Baboo Chunder Mohun Sen, B.L., is appointed to act as First Moonsif of Panchpookeriah, in Tipperah, during the absence on leave of Baboo Robi Chunder Gangooly, or until further orders. This appointment is to take effect from the re-opening of the Civil Courts after the Dusserah vacation.

Baboo Soodhungso Bhooshun Roy, B.L., is appointed to act as Moonsif of Buxar, in Shahabad, during the absence on leave of Moulvi Syed Imam Ally, or until further orders.

The Lieutenant-Governor is pleased to accept the resignation tendered by Baboo Luchman Chunder Gir Gosai of his appointment as an Honorary Magistrate in Bogra.

The 8th September 1874.—The following gentlemen are appointed to be Honorary Magistrates in the district of Cuttack, and are vested with the powers of a Magistrate of the Third Class, viz.—

Baboo Lukhminarayan Roy Chowdry, *vice* Baboo Sudanund Jacheck, deceased.
" Behary Lal Pundit.
" Tarakant Bidyasagore.

Mr. Henry Murray Tobin, C.S., Assistant Commissioner, Hazareebagh, is vested with the powers of a Magistrate of the Second Class.

RIVERS THOMPSON,
Secy. to the Govt. of Bengal.

NOTIFICATION.

POLICE.

Calcutta, the 8th September 1874.—The attention of all Magisterial and Police Officers is drawn to the subjoined notification of the Government of India in the Home Department, by which, in modification of Rule 4, published in Notification by this Government of the 15th June last, certain Magistrates in the North-Western Provinces are added to the officers by whom licenses for the importation of saltpetre by land into the territories subject to the jurisdiction of the Lieutenant-Governor of Bengal may be granted. The grant of passes for the transport of saltpetre from one district or town within these territories to another such district or town will continue to be regulated by Rule 17 of the said Notification. The provisions of Rule 16, under which the exportation of saltpetre from the Lower Provinces either by land or sea to any place out of British India, except under a pass granted by the Secretary to the Government of India in the Foreign Department, must continue to be strictly enforced :—

HOME DEPARTMENT.

NOTIFICATION.—PUBLIC.

Fort William, the 28th August 1874.

No. 2252.—Under the authority vested in him by Section 22 of Act XXXI of 1860, and by the rules made in that behalf and published under Notification No. 3560, dated the 28th November 1873, the Hon'ble the President in Council is pleased to authorize the undermentioned Officers to grant passes for the transport of saltpetre from their respective districts to any place within the territories subject to the jurisdiction of the Lieutenant-Governor of Bengal :—

Magistrate of Cawnpore.
Magistrate of Allahabad.
Magistrate of Fatehgarh.

RIVERS THOMPSON,
Secy. to the Govt. of Bengal.

[Second Publication.]

NOTIFICATION.

The 1st September 1874.—Under Section 5 of the Indian Registration Act VIII of 1871, the Lieutenant-Governor of Bengal is pleased to create the following registration sub-district, having the head-quarters and local jurisdiction shown opposite the name. The Lieutenant-Governor is also pleased, under Section 7 of the Act, to appoint the person named below to be Sub-Registrar of the said sub-district :—

DISTRICT.	Name of new sub-district.	Head-quarters.	Thana included in jurisdiction.	Sub-Registrar appointed.
Howrah	Ampta ...	Ampta ...	Ampta ...	Munshi Aman Ali, *alias* Abdul Bari.

This change will take effect on and from the 15th of September 1874.

RIVERS THOMPSON,
Secy. to the Govt. of Bengal.

[Third Publication.]

NOTIFICATION.

The following notification received from the Government of India, in the Foreign Department, is published for general information :—

The 14th August 1874.—Under instructions received from Her Majesty's Secretary of State for India, it is hereby notified for general information that protection may, on application, be afforded by German Consular Officers to Swiss people residing abroad.

C. U. AITCHISON,
Secy. to the Govt. of India.

RIVERS THOMPSON,
Secy. to the Govt. of Bengal.

[Third Publication.]

NOTIFICATION.

The 25th August 1874.—In supersession of the Notification dated 31st December 1868, published in page 5 of the *Calcutta Gazette* of the 6th January 1869, it is hereby notified that the boundaries of the Town of Kushtea in Nuddea shall be as follows :—

On the north, the old Pudma river and the village Jugra; on the east, part of the Khal Kaligunga and part of the river Goraie; on the south, Rahini, *alias* Lahini, Hari Sankurpore, Molla Teghari, Kumar Garer, and Bartoil; and on the west, the villages Jugra, Kabarbari, Meenparah, and Dhoka, Phulbari, and Chenchera.

RIVERS THOMPSON,
Secy. to the Govt. of Bengal.

[Second Publication.]

DECLARATION.

The 31st August 1874.—Whereas it appears to the Lieutenant-Governor of Bengal that land is required to be taken up by the Government at the public expense for a public purpose, viz., for a Burial ground for Mahomedans in the town of Jehanabad, it is hereby declared that for the above purpose a piece of land measuring, more or less, 3 beeghas 1 cottah and 4 chittacks, in the village of Kusba Jehanabad, pergunnah Jehanabad, zillah Burdwan, and bounded on the south by the village road, west by Tinu Shaik's *potit* land, north by Moneruddee Mahomed's *lakheraj* land and Tinu Shaik's pond, and east by deceased Khoda Bux's dwelling-house.

This declaration is made under the provisions of Section 6 of Act X of 1870 to all whom it may concern.

RIVERS THOMPSON,
Secy. to the Govt. of Bengal.

[Third Publication.]

DECLARATION.

The 21st August 1874.—Whereas it appears to the Lieutenant-Governor of Bengal that land is required to be taken by Government at the expense of the Durbhunga Municipality for a public purpose, viz. construction of a public Ghaut or landing-place in the Town of Durbhunga, Pergunnah Howlie Durbhunga, Zillah Tirhoot, it is hereby declared that for the above purpose a piece of land measuring, more or less, 18 cottahs 16 dhurs of standard measurement, and bounded on the North by Duktour Chowdharie's house, Gollohara Chutty,

on the south by Mohesh Singh's house, the Mosque, and public Road, on the east by the road leading to No. 4 Police Station, and on the west by the river Bagmuttee, is required within the aforesaid Town of Durbhunga.

This declaration is made under the provisions of Section 6 of Act X of 1870 to all whom it may concern.

RIVERS THOMPSON,
Secy. to the Govt. of Bengal.

PUBLIC WORKS DEPARTMENT,—BENGAL.

ESTABLISHMENT.

The 2nd September 1874.

No. 301.—*Notification.*—Mr. W. F. F. Handcock, Executive Engineer, Second Grade, assumed charge of the Chumparun Special Division on the 14th August 1874, afternoon.

No. 302.—*Transfers.*—Lieutenant E. H. Cameron, Assistant Engineer, Second Grade, from the Bograh Special Division to the North Bhagulpore Special Division.

No. 303.—Lieutenant C. F. Cooke, R.E., Assistant Engineer, Second Grade, from the North to the South Bhagulpore Special Division.

No. 304.—*Leave of Absence.*—Sub-Conductor W. Cummings, Supervisor, First Grade, attached to the East Tirhoot Special Division, is allowed privilege leave for one month under Supplement F, Section 12 of the Civil Leave Code.

No 305.—Baboo Rackhal Doss Roy, Supervisor, Second Grade, attached to the Darjeeling and Julpigoree District, for four months, on medical certificate, under Supplement F, Section 3 of the above rules.

No. 306.—Baboo Dinshaw Hormuzshaw, Overseer, Second Grade, attached to the late Eastern Tirhoot District, but now to the East Tirhoot Special Division, is allowed privilege leave for three months, under Supplement F, Section 12 of the above rules, with effect from the 23rd July 1874, before noon.

The 5th September 1874.

No. 307.—Mr. J. H. Kenyon, Sub-Engineer, Second Grade, joined the Purneah Special Division on the 11th August 1874, afternoon, on return from sick leave.*

* Bengal Government Public Works Department Notification No. 289, dated 21st August 1874.

J. E. T. NICOLLS, *Colonel*, R.E.,
Secretary to the Govt. of Bengal, P. W. D.

IRRIGATION.

ESTABLISHMENT.—NOTIFICATIONS.

The 7th September 1874.

No. 319½.—*Appointment.*—Mr Charles Low is reappointed to the Public Works Department as a Sub-Engineer, Third Grade, and posted to the Gunduck Circle for survey duties, in anticipation of the sanction of the Government of India.

No. 320.—*Notifications.*—Lieutenant R. H. Browne, Assistant Engineer, Second Grade, Eastern Soane Division, passed in Colloquial Hindustani on the 25th ultimo.

No. 321.—Baboo Nobin Behary Ghose, Overseer, Second Grade, Byturni Division, availed himself of the privilege leave on medical certificate granted him in the orders marginally noted on the afternoon of the 12th ultimo.

No. 298, dated 3rd August 1874.

No. 322.—Baboo Rudro Prosono Sing, Overseer, First Grade, Northern Drainage and Embankment Division, returned to duty from privilege leave granted to him in the orders marginally noted on the forenoon of the 31st ultimo.

No. 259, dated 23rd June 1874.
„ 288, dated 11th July „
„ 310, dated 20th August „

IRRIGATION.

No. 323.—*Declarations.*—Whereas it appears to the Lieutenant-Governor of Bengal that land is required to be taken up by Government at the public expense for a public purpose, viz. for extending the Gunduck embankment, it is hereby declared that for the above purpose a piece of land measuring 11 beeghas 6 cottahs and 2 dhoors is required in mouzah Salenpore, pergunnah Rutti, zillah Tirhoot.

This declaration is made under the provisions of Section 6 of Act X of 1870 to all whom it may concern.

No. 324.—Whereas it appears to the Lieutenant-Governor of Bengal that land is required to be taken up by Government at the public expense for a public purpose, viz. for

extending the Gunduck embankment, it is hereby declared that for the above purpose a piece of land measuring 3 beeghas 18 cottahs 1 dhoor is required in mouzah Laladpore, pergunnah Rutti, zillah Tirhoot.

This declaration is made under the provisions of Section 6 of Act X of 1870 to all whom it may concern.

No. 325.—Whereas it appears to the Lieutenant-Governor of Bengal that land is required to be taken up by Government at the public expense for a public purpose, viz. for extending the Gunduck embankment, it is hereby declared that for the above purpose a piece of land measuring 8 beeghas 2 cottahs and 5 dhoors is required in mouzah Borriarpore, pergunnah Rutti, zillah Tirhoot.

This declaration is made under the provisions of Section 6 of Act X of 1870 to all whom it may concern.

No. 326.—Whereas it appears to the Lieutenant-Governor of Bengal that land is required to be taken up by Government at the public expense for a public purpose, viz. for extending the Gunduck embankment, it is hereby declared that for the above purpose a piece of land measuring 7 beeghas 5 cottahs and 1 dhoor is required in mouzah Simrah, pergunnah Rutti, district Tirhoot.

This declaration is made under the provisions of Section 6 of Act X of 1870 to all whom it may concern.

No. 327.—Whereas it appears to the Lieutenant-Governor of Bengal that land is required to be taken by Government at the public expense for a public purpose, viz. for a drainage channel at 33rd mile north of the Midnapore Canal, from Ghosepore to Hijulda, pergunnah Shahapore, zillah Midnapore, it is hereby declared that for the above purpose a piece of land measuring, more or less, 5 beeghas 8 cottahs and 2 chittacks of standard measurement is required.

This declaration is made under the provisions of Section 6 of Act X of 1870, in supersession of the last item in Notification No. 70 of the 18th February 1873, to all whom it may concern.

No. 328.—Whereas it appears to the Lieutenant-Governor of Bengal that land is required to be taken by Government at the public expense for a public purpose, viz. for the construction of No. 14 Distributary, or the Gobri Canal, from the Kendraparah Main Canal, it is hereby declared that for the above purpose a piece of land is required 15 miles in length and of an average breadth of 250 feet, and measuring in the aggregate 469*a.* 1*r.* 3*p.* The said piece of land commences at about the 27th mile of the Kendraparah Main Canal in mouzah Suttilow, pergunnah Asserassur, and passing through mouzahs Sorsiah, Haripore, Narharipore, Hatobhanupore, Chokrorah, and Gualsingh, pergunnah Asserssur, mouzahs Dootial, Bharatpore, and Jaganathpore, pergunnah Lahakund, mouzahs Birsotee, Nasripore, Santsye, Koomharsahee, and Soonylow, pergunnah Teekun, mouzah Chakrabarang, killa Chedra, and mouzahs Saspore and Koruah, pergunnah Teekun, terminates at the Gundkia Khal in the district of Cuttack.

This declaration is made under the provisions of Section 6 of Act X of 1870 to all whom it may concern, in supersession of Declaration No. 213, dated the 18th May 1874, published at page 909 of the *Calcutta Gazette* of the 20th idem.

H. W. GULLIVER, *Lt.-Col.*, R.E.,
Offg. Joint-Secy. to the Govt. of Bengal,
in the P. W. D., Irrigation Branch.

JAIL DEPARTMENT.

The 5th September 1874.—Surgeon Gregg received over charge of the Dinagepore Jail from Surgeon F. C. Ghose in the forenoon of the 2nd December 1873, and again made over charge of this Jail to Mr. F. V. B. Webber in the forenoon of the 26th June 1874.

S. S. LYNCH,
for Inspector-General of Jails, Bengal.

HIGH COURT NOTICES.

Orders by the High Court of Judicature at Fort William in Bengal.

NOTIFICATION.

LEAVE OF ABSENCE.

The 5th September 1874.—Moulvi Abul Monseer, Moonsif of Bhotmari, in the district of Rungpore, is allowed sick leave of absence for four months from the date on which he may avail himself of it under Section 3, Supplement F of the Civil Leave Code.

The 7th September 1874.—Moulvi Dadur Buksh, Second Moonsif of Arrah, in the district of Shahabad, is allowed fifteen days' leave of absence *without pay* from 1st September 1874, under Section 9, Supplement F of the Civil Leave Code. The Moonsif's Serishtadar will remain in charge of the current duties of the office.

Moulvi Syud Imam Ally, Moonsif of Buxar, in the district of Shahabad, is allowed privilege leave of absence for one month from the 26th August 1874, under Section 21, Chapter VI of the Civil Leave Code. The Moonsif's Serishtadar will remain in charge of the office till relieved by the new Moonsif.

Baboo Bhugman Chunder Chuckerbutty, Moonsif of Bulpore, in the district of Beerbhoom, is allowed privilege leave of absence for seventeen days within the ensuing Dusserah vacation, under Section 21, Chapter VI of the Civil Leave Code. The Moonsif's Serishtadar will remain in charge of the current duties of the office during the Moonsif's absence on leave.

By order, &c.,

HIGH COURT, the 7th September 1874. H. J. S. COTTON, *Offg. Registrar.*

NOTIFICATION.

UNDER Rule 8, paragraph 2 of the Rules for the qualification, admission, and enrolment of Pleaders and Mooktears in the Mofussil Courts, the High Court direct that an attendance upon a full course of lectures in law at the High School, Midnapore, shall, during the incumbency of the present Law Lecturer, Baboo Kartick Chunder Mitter, M.A., B.L., qualify a candidate for the certificate therein mentioned.

By order, &c.,

HIGH COURT, the 8th September 1874. H. J. S. COTTON, *Offg. Registrar.*

Sheriff's Office, the 11th August 1874.

NOTICE is hereby given that the Eighth Criminal Sessions of the year 1874 of the High Court of Judicature at Fort William in Bengal, for the Town of Calcutta and Factory of Fort William and the places subordinate thereto, will be holden at the Court-House, in the Town of Calcutta, on Monday, the fourteenth day of September next, at 11 o'clock in the forenoon, and so on from day to day until the said Session be over. And it is hereby proclaimed that all persons who will prosecute any of the prisoners to be brought up for trial at the said Session be then and there to prosecute.

M. RUSTOMJEE, *Sheriff.*

শরিফ আফিস সন ১৮৭৪ সাল ১১ আগষ্ট ।

সকলকে সমাচার দেওয়া যাইতেছে যে সুবে বাঙ্গালার ফোর্ট উইলিয়ম দুর্গের অধীন শহর কলিকাতার ও অন্যান্য স্থানের ফৌজদারী বিচার নিষ্পত্তি জন্য আগামি সন ১৮৭৪ সালের ১৪ সেপ্টেম্বর সোমবার বেলা ১১ ঘটিকার সময় এবং যে পর্য্যন্ত সেশিয়ানের কার্য্য শেষ না হয় প্রতিদিন উক্ত সময়ে কলিকাতার হাই কোর্টের আপন আদালত ঘরে সন ১৮৭৪ সালের অষ্টম ক্রিমিনেল সেশিয়ান বসিবেক, এবং এতদ্দ্বারা প্রচার করা যাইতেছে যে, যে সকল ব্যক্তি কোন কয়েদীর বিরুদ্ধে ফৌজদারী মিছিল করিবেক তাহারা উক্ত স্থানে উক্ত সময়ে হাজির থাকিয়া মোকদ্দমা করে ইতি ।

M. RUSTOMJEE, *Sheriff.*

TREASURY NOTICES.

DEPUTY COLLECTOR BABOO UTUL CHUNDER CHATTERJEE has been placed in charge of Balasore Treasury and authorized to draw bills on other treasuries.

T. E. RAVENSHAW, *Commissioner.*

COMMISSIONER'S OFFICE, ORISSA DIVISION, CUTTACK, the 31st August 1874.

DEPUTY COLLECTOR BABOO JODUNATH BOSE has been placed in charge of the Shahabad Treasury, and he is authorized to draw bills on other treasuries.

DURGAGATI BANERJEA, *Personal Asst. to the Commissioner.*

EDUCATIONAL NOTICES.

UNDER Rules 11 and 12 of the Junior Scholarship Rules, promulgated by the Government of Bengal in October 1872, it is hereby notified that a preliminary examination of candidates for Junior Scholarships will be held on the 5th and 6th October next, at the following places in the Patna Division :—

1. Patna Collegiate School.
2. Gya Zillah „
3. Arrah „ „
4. Mozufferpore Zillah School.
5. Chuprah „ „

The subjects of examination are—

1. Physical Geography
2. Drawing and Surveying.

The Committee for conducting the examination will consist of the District Education Committee, the Deputy Inspector of Schools, and one or more European and one or two more Native officials whom the Vice-President may select.

The Secretary to the District Committee will make all the necessary arrangements for conducting the examination.

The following gentlemen are to be the examiners, and they will set papers in the subjects mentioned against their names :—

Mr. J. K. Rogers ... ... Physical Geography.
Mr. J. Macnamara ... ... Drawing and Surveying.

Candidates should apply for enlistment to the Secretary to the District Education Committee at least 15 days before the day of examination, with certificates from their teachers and specimens (certified by the teachers) of their survey work and drawing. A fee of one rupee will be required from each candidate for enlistment

DURGA GATI BANERJEA, *Personal Asst. to Commr., for Commissioner.*

The 29th August 1874.

1874.

PHYSICAL GEOGRAPHY AND SURVEY EXAMINATION.

CIRCULAR.

IN accordance with paragraph 10 of the Junior Scholarship Rules promulgated by the Resolution of His Honor the Lieutenant-Governor, dated 5th October 1872, an examination of candidates for Junior Scholarship, who desire to obtain the certificates of qualification in Drawing, Surveying, and Physical Geography, will be held in the Kishnaghur College, Jessore Zillah School, and Senate House, Calcutta, on the 6th October 1874.

2. There will be set one paper in Surveying and Plotting at 10-30, and one paper in Physical Geography at 2, on the same day. Two and a half hours will be allowed for each paper. Specimens of the Survey work and of the Drawings done during the year will be submitted as directed in paragraph 5 below. There will be no separate examination paper set in Drawing.

3. A fee of one rupee will be paid by each candidate to the Head Master of the School to which he belongs; the Head Master will send nominal lists of candidates who have paid the fees to the Inspector of Schools, Presidency Circle, No. 22, Chowringhee Road, on or before the 20th September.

4. The candidates must be furnished with certificates of having paid their fees, and produce them to the Officer in charge of the examination at each centre, in order to be admitted to it. But the Officer in charge may admit any other boys he thinks fit to the examination.

5. Each candidate will deliver in the course of the day (at such time as may be convenient to the Officer in charge of the examination) the specimens of his Survey work and Drawings done during the year. The Officer in charge of the examination will see that each sheet of the specimens submitted is signed by the Head Master of the candidate's school, which will be understood as the Head Master's certificate that the sheet so signed is the genuine work of the candidate.

6. For the Surveying paper, each candidate will be allowed to bring into the examination hall a scale, a ruler, a protractor, and a pair of compasses with pencil leg.

7. The examination at each centre will be superintended by the following officers :—

SENATE HOUSE ... Babu Mahendra Nath Ray, Deputy Inspector of Calcutta.
„ Radhikaprasana Mukerjee, Deputy Inspector of 24-Pergunnahs.
„ Mahendra Nath Datt, a Sub-Inspector of Alipore, and Babu Braja Nath Lahiri.
KISHNAGHUR COLLEGE „ Rajkrishna Ray Chowdhuri, Deputy Inspector of Schools, Nuddea.
JESSORE SCHOOL ... „ Jagat Chandra Banerjee, Deputy Inspector of Jessore, and Head Master, Jessore School.
PURULIA ... ... Deputy Inspector and Head Master, Zillah School.
RANCHI ... ... Ditto ditto, ditto.

C. B. CLARKE, M.A, *Offg. Inspr. of Schools, Presidency Circle.*

No. 22, CHOWRINGHEE ROAD, the 26th August 1874.

IN accordance with the Resolution of Government, published in the *Calcutta Gazette* of 7th January 1874, paragraph 26, a special class will be established at the Presidency College for a (4) four months' Course from 15th September to 15th January next, provided 25 candidates enroll themselves for admission before the former date. An entrance fee of Rs. 5, with a monthly fee of Rs. 3, is required to be paid by each candidate on admission. No admission to this special class can be made after the 15th September.

CHARLES H. TAWNEY,
Offg. Principal, Presidency College.

The 22nd August 1874.

THE 6th and 7th of October are the dates fixed for the examination of Candidates for Junior Scholarships, who are prepared to qualify in Physical Geography, Surveying, and Drawing.

The following instructions are issued for the guidance of Masters and Candidates:—

1. Candidates from schools in the districts of Hooghly, Howrah, and Burdwan, will present themselves for examination at the Hooghly Normal School. Candidates from schools in the districts of Midnapore, Beerbhoom, and Bankoora, will present themselves at the Midnapore High School and the respective zillah schools.

2. A fee of one rupee will be paid by each candidate to the Head Master of the School to which he belongs. The Head Master will send a nominal list of candidates who have paid fees to the Inspector of Schools, Western Circle, Chinsurah, before the 10th of September, and will credit the fees collected to the school funds.

3. Each Candidate presenting himself for examination must be provided with a certificate of having paid the prescribed fee, and of having studied twelve months at the school from which he presents himself.

4. Head Masters on or before the 1st of October will despatch to the address of Mr. W. H. Wells, C.E., Chinsurah, in registered covers, specimens of each Candidate's survey work and drawing. Each set of specimens should consist of two sheets of drawing, and three specimens of survey work executed with (1) the chain only, (2) with the compass and plane table, and (3) with field-book and compass. The signatures of the Head Master and Survey Master must be attached to each specimen, and it will be understood that the specimens so signed are the genuine work of the Candidate.

5. For the survey paper each Candidate will be allowed to bring into the examination room a scale, a ruler, a protracter, and a pair of compasses.

6. The examination will commence at 11 A.M. each day, and three hours will be allowed for each paper.

KALI PUDDO MOOKERJEE, *Offg. Persnl. Asst. to Commr., for Commr.*

NOTIFICATION.

No. 943B.

IT is hereby notified that the Custom House will be open during the Doorga Poojah Holidays for the transaction of business as usual on the following dates:—

October 15th.	October 23rd.
,, 16th, up to 2 P.M.	,, 26th.
,, 22nd.	

Any persons having payments to make on those dates are informed that they must deposit with the Collector of Customs, by noon of October 14th, either a receipt or guarantee from the Bank of Bengal for a specific amount, beyond which credit will not be given to them.

No cash can be received on any account.

A further guarantee will be taken from all merchants, firms, and other persons using the Custom House on the dates in question, that they will each bear such share of the additional expenditure required for keeping open the Custom House on the said dates as may be adjudged by the Collector, the total expenditure required being estimated at about Rs. 2,000.

By order of the Member in Charge,
W. H. GRIMLEY, *Offg. Secretary.*

BOARD OF REVENUE, L. P., FORT WILLIAM, the 1st September 1874.

NOTICE.

SALT Merchants are hereby informed that salt exported from Bombay for Calcutta will in future be packed in bags for removal from the salt pans, and will be reweighed on board the exporting ship; the bags being there emptied and returned to be refilled.

By order of the Board of Revenue, Lower Provinces,
T. B. LANE, *Offg. Collector of Customs.*

CUSTOM HOUSE, CALCUTTA, the 27th August 1874.

Statement showing the importation of Salt (private property) in bond and afloat on the River Hooghly, subject to Customs Duty, on the 1st September 1874.

	Government golas.	Private golas.	Afloat.	Total.
	Mds.	Mds.	Mds.	Mds.
Liverpool Pungah...	2,99,677	.....	4,18,908	7,18,585
Italian Kurkutch	7,718	.....	.....	7,718
Bombay „	16,487	.....	7,667	24,154
Madras „	91,750	.....	36,088	1,27,838
Arabian and Persian Gulf, Kurkutch and Muscat Rock	90,601	.....	62,904	1,53,505
Total ...	5,06,233	.....	5,25,567	10,31,800

By order of the Board of Revenue, L. P.,

T. B. LANE, *Offg. Collector of Customs.*

CALCUTTA CUSTOM HOUSE, the 4th September 1874.

Name of District.	Ports at which salt is generally available for export on private trade.	Quantity remaining in store actually available for export on 1st August 1874.	REMARKS.
		Indian Mds.	
Ganjam ...	Bavanapadu, at the Nowpadah Salt Pans ...	50,000	
Godavery ...	Coconada ...	50,000	
Kistna ..	Nizampatam ...	36,756	
Chingleput ...	Madras ...	.....	
	Ennore ...	.....	
	Covelong ...	.....	
Tanjore ...	Negapatam ...	.....	
	Katmavady ...	.....	
Tinnevelly ...	Tuticorin ...	1,17,600	
	Total ...	2,54,356	

C. A. GALTON, *Acting Sub-Secretary.*

REVENUE BOARD OFFICE, *Madras, 17th August 1874.*

PUBLISHED for general information.

By order of the Member in charge,

W. H. GRIMLEY, *Offg. Secretary.*

BOARD OF REVENUE, L.P., Fort William, the 2nd September 1874.

OPIUM NOTIFICATION.

No. 915B.

NOTICE is hereby given that the Tenth Sale of Opium, the provision of 1872-73, will be held at the Government Opium Sale-Room, No. 2, Bankshall Street, on Friday, the 2nd October 1874, at 11 A.M., and will comprise 3,750 chests, viz.—

	Chests.
Behar Opium	2,185
Benares „	1,565
Total ...	3,750

2. The general conditions of the sale now advertised will be the same as usual; they may be ascertained by reference to the Notification issued on the 8th November 1873, and published in the *Government* and *Exchange Gazettes*, or on personal application at the Office of the Board of Revenue.

3. The latest date for deposit will be the 7th, and that for clearance, owing to the intervention of the Doorga Poojah Holidays, will be the 28th October 1874, that is to say, no Bank of Bengal Receipts, Government Promissory Notes, or other public Securities, that may be tendered for deposit in redemption of Promissory Notes given by purchasers in the Sale-room, will be received after 4 P.M. of Wednesday the 27th October 1874, and no Bank of Bengal Receipts in full payment of lots will be accepted after 4 P.M. of Wednesday, the 28th October 1874.

4. In addition to the quantity above advertised for sale, the following quantities, more or less, of Behar and Benares Opium will be brought to sale in the present year on or about the dates specified below. The Member-in-Charge of the Opium Department, however, reserves to himself the right of altering these dates, should circumstances render it expedient to do so:—

DATES.		Behar, about Chests.	Benares, about Chests.	Total, about Chests.
On or about Friday,	6th November 1874 ...	2,185	1,565	3,750
On or about Thursday,	3rd December „ ...	2,185	1,565	3,750
	Total ...	4,370	3,130	7,500

By order of the Member-in-Charge,

W. H. GRIMLEY, *Offg. Secretary.*

BOARD OF REVENUE, L. P., FORT WILLIAM, the 25th August 1874.

CENTRAL RELIEF FUND.

Proceedings of the 21st Meeting of the Executive Committee of the Central Relief Committee, held on the 29th July 1874.

PRESENT:

The Hon'ble John Inglis, C. S. I., *Chairman.*

The Hon'ble J. R. Bullen Smith.
The „ T. M. Robinson.
The Hon'ble Rajah Jotendro Mohun Tagore.
Monshee Amir Ali, Khan Bahadoor.

1. The proceedings of the last meeting were read and confirmed.

2. The Chairman read a letter from His Honor the Lieutenant-Governor of Bengal, accepting the proposals of the Committee as contained in their resolution of the 6th of July last, on the question of the applicability of their funds to the purchase of Government grain expended in charitable relief in the very distressed districts.

Resolved—That as the Government's letter was written before the resolution of the 14th July had been communicated, His Honor be asked whether he would wish to make any further suggestions with reference to the later resolution which renders the Committee liable to a much heavier expenditure than does that of 6th July. The Committee are unwilling to pledge themselves to the expenditure called for under His Honor's letter till they know the extent of their liabilities under the resolution of the 14th July. The Committee trust that His Honor will favor them with information on this point.

3. The Chairman read a letter from the Government of Bengal to the address of the Commissioners of the divisions concerned, intimating that the Committee's funds will not bear the cost of Government grain expended in charitable relief in the districts of Tirhoot, Chumparun, North Bhagulpore, Dinagepore, Rungpore, and Maldah.

Resolved—That the letter be recorded.

4. The Chairman produced the latest cash accounts and statements of persons relieved in the following districts, viz.—

Bankoora.
Howrah.
Chumparun.
Gya.
Hazareebagh.
Lohardugga.

Also forecasts of requirements from the Relief Commissioner in the Rajshahye Division; the Bhagulpore Division, the Patna Division, the Rajshahye District, the Manbhoom District.

Resolved—That these be abstracted.

5. The Chairman read two applications for aid for the destitute in Calcutta. Mr. Stuart Hogg applied for Rs 50,000 in behalf of the District Charitable Society, and His Grace Archbishop Steins applied for Rs. 3,090 to enable him to carry on 3 charitable institutions for the next 3 months. In both applications it was represented that owing to

the famine the number of persons seeking and requiring relief was very considerably increased, while, owing to high prices, the societies' means of affording relief were materially contracted. Thus, while the number of the destitute in the metropolis was abnormally great, the amount of relief afforded was abnormally small, and many people in great need of help had to be sent away without it. As this state of things was immediately due to the famine, application for relief was made to the Famine Relief Committee.

Resolved—That the sum of Rs. 1,030 be remitted to His Grace Archbishop Steins, with a request that he will apply again should he need further sums after this amount was expended.

That the sum of Rs. 10,000 be remitted to Mr. Hogg for the District Charitable Society, with a request that he will favor the Committee with a further account of the extent and scope of the Society's operations, when the question of making a further grant will be considered.

6. The Chairman also read applications for aid in money from Mr. Hills, of Banda, in the North-Western Provinces, and from the Commissioner of Fyzabad, in Oudh.

Resolved—That these gentlemen be referred to the Central Committees in the North-Western Provinces and Oudh, respectively, and that if those committees consider the relief asked for to be necessary, and have not funds available for the purpose, this Committee will, in accordance with their resolution of the 11th May 1874, at once remit what is required.

7. The Chairman read an application from the Revd. Mr. Delplace, of the Roman Catholic Mission in the Soonderbunds, for the relief of certain villages in his neighbourhood.

Resolved—That the Revd. Mr. Delplace be asked to make his application through the Relief Committee, or the Commissioner of his district.

8. The Chairman read a letter from the Commissioner of Burdwan showing the measures adopted by that officer in the case of the fever-stricken poor of his division. The Commissioner mentioned that he had been ordered to observe, as a genaral rule, that when relief was required in the form of subsistence only, that subsistence was to be given in food, and not in money to buy food. He expressed a hope that the Committee would ask Government to relax the restriction as to cash payments sufficiently to allow him to make them at his discretion.

Resolved—That the Commissioner be informed that it does not come within the Committee's province to address the Government on such a subject.

9. The Chairman read a letter from the East India Famine Relief Fund Sub-Committee of Bombay advising a remittance of Rs. 20,000.

Resolved—That the remittance be suitably acknowledged.

Proceedings of the 22nd Meeting of the Executive Committee of the Central Relief Committee, held on the 5th August 1874.

PRESENT:

The Hon'ble John Inglis, C.S.I. | The Hon'ble Rajah Jotendro Mohun Tagore.

1. The proceedings of the last meeting were read and confirmed.

2. The Chairman read a letter from the Collector of Monghyr, forwarding the sum of Rs. 8,845-9-3 in part payment of a contribution of Rs. 9,000 from Koomar Shew Prosad Sing. The Collector asked the Committee to remit Rs 5,000 of the amount to Tirhoot, in accordance with letter of the Government of Bengal No 235T.F., dated 14th May 1874.

Resolved—That the Collector be informed that the money is returned to him, as it is not contributed to the funds at the disposal of the Committee, but for the special purpose of relieving the people of the Tirhoot and Monghyr districts. The money therefore should have been remitted to the Local Relief Committees at Monghyr and Mozufferpore.

3. The Chairman read a letter from the Government of Bengal supporting a recommendation of the Commissioner of Patna that grain expended in charitable relief by the Hutwa Estate, in Sarun, should be charged against the Committee's funds at the following rates, viz.—Rice at 9 seers per rupee, gram at 11½ seers, and mixed grain at 12½ seers.

Resolved—That the Commissioner of Patna be asked to explain on what principle the Committee's funds are to be charged for grain charitably expended by the estate of the Hutwa Rajah.

4. The following applications were laid before the meeting, viz.—

		Rs.
From the Collector of Midnapore	...	2,000, for August.
,, ,, of Tirhoot ...	...	50,000, for July.
,, ,, of Sarun ...	...	1,00,000, for August and September.
,, ,, of Chumparun	...	15,000
,, ,, of Beerbhoom	...	16,000, for August.
,, ,, of Bankoora	...	33,000, for July and August.
,, ,, of Burdwan	...	1,50,000, for August.
,, Commissioner of Patna	...	500, for August.
Total	...	3,66,500

The Collector of Tirhoot intimated that he would require Rs. 50,000 a month for three more months.

Resolved—That these applications be granted.

5. The Chairman laid before the meeting the cash accounts and statements of persons relieved during June in the districts of Midnapore and Beerbhoom.

Resolved—That these be abstracted and recorded.

6. The Chairman read a letter from Colonel Puckle, of the Bangalore Relief Committee, enclosing, as a further contribution to many previously received, a transfer receipt for Rs. 214-7, being the closing remittance.

Resolved—That the Secretary convey to Colonel Puckle the thanks of the Committee for the exertions of himself and other members of the Bangalore Committee.

7. The Chairman laid before the meeting a bill for Rs. 3-1 incurred for postage in transmitting the Committee's correspondence.

Resolved—That the bill be passed.

The Calcutta Gazette.

WEDNESDAY, SEPTEMBER 9, 1874.

PART II.

Advertisements.

[N.B.—Advertisements, Notices, &c., intended for insertion in this part of the Gazette, cannot be received after Noon on Monday.]

LAND SALE NOTICES.

NOTICE is hereby given, under Section 6, Act XI of 1859, that the undermentioned Estates, in the district of Purneah, will be put up to public and unreserved sale at the Collector's Office of that district on Monday, the 28th September 1874, corresponding with 13th Assin, 1281 B.S., for arrears of revenue, which, by the Regulations and Acts in force, are directed to be realized in the same manner as arrears of revenue due on the 29th June 1874.

Class I.—Permanently-settled Estates.

No. 181.—Mehal Gungee, Pergunnah Soorjopoor; recorded proprietors Golam Asghur, Golam Mohamed, Khurm Ali, Sahadat Ali, Mussamut Sahadman, Mussamut Momzan, Syud Enaet Hossain, Chund Ali, Bebi Kaseban, Mohamed Zemah, Umanut Ullah, Kapoori, Buxan, Rezaullah, Meazan, Bebi Ungoo, Khajah Torab Ali, Mussamut Nathun, Tussooduck Hossain, Imdad Hossain, Uzeer Ali, and Belawat Ali; sudder jumma Rs. 791-3-5.

No. 1082.—Dhatta Sasum, pergunnah Futtehpore Singhia; recorded proprietor Bebi Meharzan, mother of Fyz Bux; sudder jumma Rs. 878-14-5.

W. KEMBLE, *Collector of Purneah.*

PURNEAH COLLECTOR'S OFFICE, the 5th August 1874

اشتہار نامہ کچہري کلکٹري ضلع پورنیہ یہہ کہ

بموجب دفعہ ۶ ایکٹ ۱۱ سنہ ۱۸۵۹ع اشتہار دیا جاتا هي کہ محالات مفصلہ ذیل واقع ضلع پورنیہ بنابر ادائے باقي مالگذاري سرکار بابت قسط ۲۹ جون سنہ ۱۸۷۴ع بتاریخ ۲۸ ستمبر سنہ ۱۸۷۴ع مطابق ۱۳ آسن سنہ ۱۲۸۱ بنگلہ روز سوموار بکچہري کلکٹري ضلع مذکور بلا عذر نیلام هوگا بتاریخ ۵ اگست سنہ ۱۸۷۴ع مطابق ۲۲ ساون سنہ ۱۲۸۱ بنگلہ

تفصیل محال

نمبر توزیع	نام محال بقید پرگنہ	نام مالک	صدر جمع	کیفیت
۱۸۱	موضع جنگي پرگنہ سورجاپور	غلام اصغر و غلام محمد و خرم علي و سعادت علي و مسماة شهدمن و مسماة موم جان و سید عنایت حسین و چاند علي و بي بي قصیدن و محمد زمان و امانت الله و کیخوري و بخشن و رضا الله و میانجان و بي بي ننکو و خواجہ برات علي و مسماة بهتن و تصدق حسین و امداد حسین و وزیر علي و ولایت علي	۷۹۱ ۳ ۵	بندوبست مدامي
۱۰۸۲	موضع دهان ششم پرگنہ فتح پور سرکیا	بي بي مهر جان والدہ فیض بخش	۸۷۸ ۱۴ ۵	بندوبست مدامي

W. KEMBLE.

NOTICE is hereby given, under Section 6, Act XI of 1859, that the undermentioned Estates in the district of Midnapore will be put up to public and unreserved sale at the Collector's Office of that district, on the 15th day of September 1874, corresponding with 31st Bhadro 1281, and Umli 1st Ashin 1281, Tuesday, for arrears of revenue and other demands, which, by the Regulations and Acts in force, are directed to be realized in the same manner as arrears of revenue, due on the 29th day of June 1874:—

Number on the Register A.	Number on the revenue-roll.	Name of Estate and Pergunnah.	Names of Proprietors.	Sudder jumma.	Arrears of land revenue for which the estates are to be sold.	REMARKS.
			1st Class.—Temporarily-settled Estates.	Rs. A. P.	Rs. A. P.	
1941	184	Majnamuthah, Pergunnah Majnamuthah, &c.	Srimatia Chowdharani Bramhomoi, wife of deceased Chowdhary Nundlal Rai; Chowdhary Anundlal Rai; Srimatia Chowdharani Sytabhama, wife of deceased Chowdhary Soroopnarain Rai; Srimati Rammohini Debi, wife of Hariprasad Rai Chowdhary; Joynarain Giri, Brindabun Chandra Mundle, Oomesh Chandra Mundle himself, Ramesh Chandra Mundle, Sarat Chandra Mundle, minor sons of Srimati Harimoni Dossi, guardian.	1,16,378 2 8	.....	The temporary settlement will continue until the time of the regular measurement and settlement.
			Deduct separate accounts of the following persons which will not be sold:—			
			Rs. A. P.			
			Srimatia Chowdharani Bramhomoi, wife of deceased Chowdhary Nundlal Rai ... 25,861 13 3			
			Srimatia Chowdharani Sytabhama, wife of deceased Chowdhary Soroopnarain Rai ... 25,861 13 3			
			Srimati Rammohini Debi, wife of Hariprasad Rai Chowdhary .. 19,396 5 5			
			Joynarain Giri ... 9,698 2 9			
			Brindaban Chandra Mundle, Oomesh Chandra Mundle himself, Ramesh Chandra Mundle, Sarat Chandra Mundle, minor sons of Srimati Harimoni Dassi, guardian.. 9,698 2 9			
				90,516 5 5		
			Balance separate share of Chowdhary Anundlal Rai, will be sold for arrears of Government revenue, Rs. 13,215-13-1.	25,861 13 3	13,215 13 1	
			1st Class.—Permanently-settled Estate.			
2047	1124	Nankarbajeapti, Pergunnah Majnamuthah, &c.	Srimatia Sibbasoondari, Srimatia Tripoorasoondari, heiresses of Gunganarain Mittre and Mohendranarain Mittre; Sittalprasad Sarungi, Sittalprasad Rai, Rajiblochan Satpatti; Srimati Dinomoi Debi, mother of Lukhinarain Bandopadhia; and Ramnidhi Koondoo.	2,133 5 4		
			Deduct separate account of Ramnidhi Koondoo.	703 12 5		
			Balance joint share of the following persons will be sold for arrears of Government revenue, Rs. 103-7-2:—	1,429 8 11	103 7 2	
			Srimatia Sibbasoondari, Srimatia Tripoorasoondari, heiresses of Gunganarain Mittre and Mohendranarain Mittre; Sittalprasad Sarungi, Sittalprasad Rai, Rajiblochan Satpatti; and Srimati Dinamoi Debi, mother of Lukhinarain Bandopadhia.			

Number on the Register A.	Number on the revenue-roll.	Name of Estate and Pergunnah.	Names of Proprietors.	Sudder jumma.	Arrears of land revenue for which the estates are to be sold.	REMARKS.
			1st Class.—Temporarily-settled Estate.	Rs. A. P.	Rs. A. P.	
2050	213	Naruamutha, Jalpai and Khaspattit; Balijorah, Jalpa; Sarifabad, Jalpai; Majna muthah; Jalpai and Khaspattit; Kusba Hidgellee, Jalpai and Khaspattit, Pergunnah Majnamuthah, Zemindari.	Radhikaprosonno Chandra ...	10,230 12 0	3,694 1 0	The temporary settlement will continue up to the Bengalee year 1287.
			1st Class.—Permanently-settled Estate.			
2760	1519	Wootur Woosutpar, Pergunnah Kasijora.	Bycanto Nath Koondoo, Pearimoni Debia, Srinarain Mytee, Srinath Charn Nundi, Lukhinarain Pattra, Srimatia Soondari Dasi, Mahan Pattra, Bhajahari Pattra, Soondari Dasi, Srimatia Mahamaya Dei, wife of Gorachand Mohapatra, and Srimatia Janki Dei, wife of Bhagabati Charn Chattapadhia. Deduct separate accounts of the following persons, which will not be sold:—	3,505 3 1	.....	In this estate 4 beeghas of land have been commonly registered in the name of Denobundhoo Mytee,—*vide* order dated 15th February 1864; *vide* Roobocarry dated 29th March 1869. 11 kotas or 29 poles of land have been taken by Government for canal purposes, dated 27th July 1869.
			Rs. A. P. Bycanto Nath Koondoo ... 957 5 0 Srinarain Mytee ... 331 0 6 Srinath Charn Nundi 44 8 1 Lukhinarain Pattra, and Srimatia Soondari Dasi ... 300 12 9 Mahan Pattra, and Bhajahari Pattra, and Soondari Dasi... 327 14 6 Srimatia Mahamaya Dei, wife of Gorachand Mohapatra... 214 11 8 Srimatia Janki Dei... 48 14 7	2,225 3 1		
			Balance share of Pearimoni Debia will be sold for arrears of Government revenue, Rs. 46-4-3.	1,280 0 0	46 4 3	

MIDNAPORE COLLECTORATE, the 7th August 1874. H. L. HARRISON, *Collector.*

NOTICE is hereby given, under Section 6, Act XI of 1859, that the undermentioned Estates in the district of Nuddea will be put up to public and unreserved sale at the Collector's Office of that district, on the 23rd day of September 1874, for arrears of revenue and other demands, which, by the Regulations and Acts in force, are directed to be realized in the same manner as arrears of revenue due on the 29th day of June 1874.

Class 1.—Permanently-settled Estates.

No. 62.—Dehi Buxipore, pergunnah Rajpore; recorded proprietors Nonimohun Mukhyrje and others; sudder jumma of the entire estate, Rs. 21,116-5-6. The share of Nonimohun Mukhyrje and others in the estate, bearing a sudder jumma of Rs. 4,616-8-9, will be sold for recovery of Rs. 202-0-8 on account of arrears of Government revenue. The shares of the other proprietors, Ridoy Mony Debya and others, the total sudder jumma of which is Rs. 16,499-12-9, will be exempted from sale, owing to the separation of their accounts and the payment of Government revenue.

No. 117.—Dehi Chandi, pergunnah Pajnor; recorded proprietors Mr. John Cochrane, Official Assignee, and others; sudder jumma of the entire estate, Rs. 10,246-2-8 and Police Rs. 129-2-4. The shares of Mr. John Cochrane and others in the estate, bearing a sudder jumma of Rs. 4,422-6-10, Police 55-12-2, will be sold for recovery of Rs. 19-11-10 on account of arrears of Government revenue. The shares of the other proprietors, Shoorendranath Pal

Chowdhry and others, the total sudder jumma of which is Rs. 5,823-11-10, and Police 73-6-2, will be exempted from sale, owing to separation of their accounts and the payment of Government revenue.

No. 399.—Pergunnah Ukra Dufferpota, pergunnah Ukra; recorded proprietors Jugadumba Dassi and others; sudder jumma of the entire estate Rs. 61,546-4-2, and Police Rs. 326-4-8. The shares of Brindabun Chandra and Srish Chundra Sirkar Chowdhry in the estate, bearing a sudder jumma of Rs. 7,697-10-4 and Police Rs. 40-12-7, on account of which separate account has been opened in No. 399-3, will be sold for arrears of Rs. 222-1-6 due to Government.

No. 438.—Taraf Ranaghat, Taraf Ranaghat; recorded proprietors Issur Chundra Pal Chowdhry and others; sudder jumma of the entire estate Rs. 1,359-14-3, and Police Rs. 15-10-3½. The shares of Issur Chandra Pal Chowdhry and others, bearing a sudder jumma of Rs. 364-14-10, and Police Rs. 3-15-0½, will be sold for recovery of Rs. 5-8-5 on account of arrears of Government revenue. The shares of other proprietors, Radhamoya Dey Chowdhry and others, the total sudder jumma of Rs. 994-15-5, and Police Rs. 11-11-2, will be exempted from sale, owing to separation of their account and the payment of Government revenue.

No. 491.—Dehi Sadipore, pergunnah Rajpore; recorded proprietors Madhuv Gotee Mitre Moostofee and others, sudder jumma Rs. 18,263-14-9. The shares of Messrs. Hills, Savial and Company in the estate, bearing a sudder jumma of Rs. 168-2-0¼, will be sold for recovery of Rs. 15-1-11½ on account of Government revenue. The shares of other proprietors, Bhubanjaya Acharji and others, the total sudder jumma of which is Rs. 18,095-12-8¾, will be exempted from sale, owing to the separation of their accounts and payment of Government revenue.

Class II.—Temporarily-settled Estate.

No. 2179.—Char Shamnaggur, pergunnah Rajpore; recorded proprietor, J. B. Mackintosh; sudder jumma, Rs. 523-9-8, and road fund Rs. 5-3-10; will be sold for Rs. 12-6-4 on account of Government revenue.

No. 2254.—Char Suksaggur, pergunnah Ukra; registered proprietors, Rajkista Bandopadya and others; sudder jumma, Rs. 506-3 and road fund Rs. 5-1-0; will be sold for recovery of Rs. 19-8-2 on account of Government revenue.

Class I.—Permanently-settled Estate.

No. 3192.—Pergunnah Bhur Futejungpore, pergunnah Bhur Futejungpore; recorded proprietors, Setul Chandra Ghose and others; sudder jumma, Rs. 2,433-1-0. The entire estate will be sold for recovery of Rs. 98-13-9 on account of arrears of Government revenue.

No. 3213.—Jearoki, pergunnah Jearoki; recorded proprietors, Sreekanth Rai and others; sudder jumma, Rs. 559-13-4. The share of Sreekanth Nath Rai, bearing a sudder jumma of Rs. 261-3-10, will be sold for recovery of Rs. 5-12-9, on account of arrears of Government revenue. The share of other proprietors, Luckhimoney Dabia and others, bearing a sudder jumma of Rs. 298-9-6, on account of which separate accounts have been opened, will be exempted from sale.

No. 3213.—Jearoki, pergunnah Jearoki; recorded proprietors, Sreekanth Rai and others; sudder jumma, Rs. 559-13-4. The share of Mothoranath Bandopadia in the estate, bearing a sudder jumma of Rs. 53-10-8, on account of which separate account has been opened in No. 3213-1, will be sold for Rs. 9-6-8 on account of arrears of Government revenue.

NUDDEA COLLECTOR'S OFFICE, the 18th August 1874. C. C. STEVENS, *Collector.*

NOTICE is hereby given under Section 6, Act XI of 1859, that the undermentioned Estates, in the district of Pubna, will be put up to public and unreserved sale at the Collector's Office of that district, on the 25th day of September 1874, for arrears of revenue and other demands, which, by the Regulations and Acts in force, are directed to be realized in the same manner as arrears of revenue, due on the 28th day of June 1874.

No. on Towjee.	Names of Mehal and Pergunnah.	Names of Proprietors.	Government revenue of entire estate.	Government revenue of the share to be sold.	Amount of arrears for which the estate is to be sold.	REMARKS.
			Rs. A.	Rs. A.	Rs. A.	
1750	Dehi Chala Shangar, pergunnah Katar Mehal.	Brojeshury Chowdhurani, Raj Lakhi, Kishenmohan Mitter, Goursunder Singha, Kashi Chandra Moitra, Gouranga Chunder Rai, and Chundra Nath Moitra.	11,149 2 Dak tax. 112 0 11,261 2	82 6	13 6	Share of Raj Lakhi, will be sold on default of payment.
1765	Choudhurai Tarash, pergunnah Tarash.	Govinda Lall Rai ...	2,340 5	.....	184 12	Entire Mehal will be sold.
1774	Upalashari, pergunnah Upalashar.	Kalika Prosad Bhomic, Shib Prosad Bhomic, Chandramoni Devia, Rudrakanta Bhomic, Kallycharan Bhomic, Shiba Sundari Devya, mother of Kally Kumar Moitra, Chandra Nath Bishi, Kally Nath Neogy, Kaylash Chandra Bhomic, Kaylash Chandra Neogy, Chundra Moni and Bramahmoe Devya.	534 7	164 14	12 1	Share of Kalika Prosad Bhomic and others will be sold.

PUBNA COLLECTORATE, the 7th August 1874. W. V. G. TAYLER, *Collector.*

NOTICE is hereby given, under Section 6, Act XI of 1859, that the undermentioned Estates in the District of East Burdwan will be put up to public and unreserved sale at the Collector's Office of that District on the 23rd day of September 1874, for arrears of revenue and other demands, which, by the Regulations and Acts in force, are directed to be realized in the same manner as arrears of revenue due on the 29th day of June 1874.

No. in the rent roll.	Class.	Name of Mehal and Pergunnah.	Proprietors.	Government revenue.	REMARKS.
				Rs. A. P.	
36	1st class permanently settled.	Kassimpore, &c., pergunnah Raneehatty, &c.	Syad Abdool Huq, Syad Abdool Jabbar, Syad Soofoottoollah, Abdoolla, Abdool Hakim, Noorannabee, Mozfurral Huq, Habibulla, Abdolally and Mohamadee.	669 14 9	The estate to be sold for arrears of Government revenue only.
47	ditto ...	Moolba, &c., pergunnah Chowmooha.	Sham Lall Ghose ...	1,008 10 4¼	ditto ditto.
156	ditto ...	Aoosgram, pergunnah Azmutshahee.	Hurrakristo Chundra, Gocoolkristo Chundra, Mohendro Narain Chundra, Nogendro Narain Chundra, Debendro Narain Chundra, and Mohendro Narain Chundra, guardian of minor Nobo Gour Chundra.	3,141 7 11	ditto ditto

BURDWAN COLLECTORATE, the 7th August 1874. E. H. WHINFIELD, *Offg. Collector.*

NOTICE is hereby given, under Section 11 of Act VII (B.C.) of 1868, and Section 6 of Act XI of 1859, that the undermentioned tenures in khass mehals, in the District of Pooree, will be put up to public and unreserved sale, at the Collector's Office of that district, on the dates mentioned against each, for arrears of revenue and other demands, which by the Regulations and Acts in force are directed to be realized in the same manner as arrears of revenue, due on the 28th day of April 1874.

Number of the tenures as per assessment at the settlement.	Nature, name, and situation of tenures.	Names of tenure-holders.	Annual revenue.	Arrear of revenue and peon's fee.	Date on which the tenures will be sold.	REMARKS.
			Rs. A. P.	Rs. A. P.		
45	Mowrassi or hereditary Padhani, mouzah Jannilgoda in thana Kissennagur, pergunnah Sarain.	Adikund Bural, Magooni Jena, Madhab Baral, Mooli Padhan, Narayan Padhan, Nidhi Jena, and Govinda Rantra Padhans.	1,000 6 7½	263 6 7½	29th September 1874, corresponding to 15th Asin 1282 Amli, Tuesday.	The estate in which the tenure is situated is temporarily settled from 1246 to 1304 Amli.
51	Mowrassi or hereditary Padhani, mouzah Tulmul, in talook Kissenchunder, pergunnah Chowbiskoodi.	Magooni Sahoo, Hari Sahoo, Jogobundhu Mullick, Bhagyarathi Sahoo, Raghab Padhan, Adikund Padhan, Bidhyadhar Das.	1,148 14 4½	277 14 4½	28th September 1874, corresponding to 14th Asin 1282 Amli, Monday.	The estate in which the tenure is situated is temporarily settled from 1245 to 1304 Amli.
164	Mowrassi or hereditary Serbarakari Gurh Bangro, in talook Rahang, pergunnah Rahang.	Raghab Srichandan Behara, Byragi Charan, Mahapatra Kotekaran; Govind Dass; Bhooimul, Gopinath Rautra, Balkrisna Santra, Hari Mahgra, and Kruttibas Chundan Dallais.	998 0 11½	185 8 11½	26th September 1874, corresponding to 12th Asin 1282 Amli.	The estate in which the tenure is situated is temporarily settled from 1252 to 1304 Amli.

JOSEPH ARMSTRONG, C.S., *Collector.*

COLLECTOR'S OFFICE, POOREE, the 15th August 1874.

Notice

Is hereby given that the sale of the lot of waste land consisting of about 697 acres, situated in mouzah Teliachaporee, in the District of Nowgong, which was advertised at page 21 of the *Assam Gazette* of the 9th May 1874, to take place on the 2nd of September 1874, at the Office of the Deputy Commissioner of Nowgong, will not take place, the applicant for the lot having withdrawn his application.

The 27th August 1874. J. F. SHERER, *Deputy Commissioner of Nowgong.*

Notice

Is hereby given that the land specified in the schedule hereunto annexed, and of which the plan is open to inspection at the Office of the Deputy Commissioner of Cachar, will be sold by public auction at the said Deputy Commissioner's Office at 12 o'clock on the 2nd December 1874, unless meantime the sale is stopped or postponed in consequence of claims or objections under Act XXIII of 1863 (to provide for the adjudication of claims to waste land) or owing to any other cause.

For the conditions of sale see the detailed notice, copies of which may be obtained on application to the Deputy Commissioner of Cachar.

SCHEDULE.

A lot of waste land consisting of about 538 acres 3 roods and 39 poles, situated in mouzah Captainpore, pergunnah Rupaibalee, known as Digur Telka, in the district of Cachar, and bounded as follows:—

North.—A line from pillar A, at Indrokhall, to pillar B at a distance of 1,276 yards, thence to pillar C at a distance of 896 yards.

West.—A line from pillar C to pillar D at a distance of 876 yards, thence to Cheetulkhall at a distance of 486 yards.

South.—A line from Cheetulkhall to pillar E at a distance of 806 yards, thence to pillar F at Chikurmattee Khall at a distance of 1,190 yards.

East.—A line from pillar F to a point touching Indrokhall at a distance of 152 yards, thence to pillar A along the bank of Indrokhall at a distance of 712 yards.

O. G. R. MCWILLIAM, *Offg. Dy. Commissioner.*

CACHAR, DY. COMMR.'S OFFICE, the 6th August 1874.

Nuddea Rivers.

Weekly Water Report showing the least depth of water in the Bhagiruthee, Matabhanga, and Jellinghee Rivers, for the week ending Friday, the 4th September 1874.

Names of Rivers.	Least depth of water. Ft.	In.	REMARKS.
BHAGIRUTHEE.			
Entrance below Chourasia	34	0	
Thence to Noorpore Junction, 6 miles	23	0	
„ to Jungipore, 9 miles	22	0	
From Jungipore to Berhampore, 47 miles	25	2	
„ Berhampore to Cutwa, 50 miles	24	6	
„ Cutwa to Nuddea, 46 miles	26	0	
MATABHANGA.			
Entrance from the Ganges	21	6	
Tatarparah	21	0	
From Tatarparah to Hât Bolia	21	0	
From Hât Bolia to Cut No. 1	34	6	
From Cut No. 1 to Boalmaree	27	7	
From Boalmaree to Alickdeah	28	0	
From Alickdeah to Kissengunge	27	9	
JELLINGHEE.			
Entrance	13	0	

Height of water on gauge at Berhampore on the 7th September 1874, above zero, 28 feet 3 inches.

T. BEATTY, C.E., *Offg. Exe. Engr., Nuddea Rivers Division.*

BERHAMPORE, the 7th September 1874.

Notice.

UNDER instructions from the Collector of Customs, Messrs. Mackenzie, Lyall and Company will sell by public auction at the Exchange Hall, at 3 P.M., on Monday, the 14th instant—ex *Indus*, [S] 5060-61—2 cases containing 276 pieces silk embroidered muslins, taken over on account of Government under the provisions of Section 27 of Act VI of 1863.

T. B. LANE, *Offg. Collector of Customs.*

CALCUTTA CUSTOM HOUSE, the 7th September 1874.

Commissioners for making Improvements in the Port of Calcutta.

NOTICE.

UNDER SECTION 69 OF ACT V (B.C.) OF 1870.

THE following Packages, landed at the Jetties from the undermentioned ships, have been removed to the Commissioners' Import Warehouse, where they remain at the risk and expense of the owners. If not cleared within two months from the date stated against each item, they will be sold under Section 72 of the said Act.

Date of removal to Import Warehouse. 1874.	No., Mark, and Description.	Consignees.	Ships.
Sept. 2nd ...	50 Cases, [C D L] O C ...	Order ...	S. S. Chancellor.
„ 2nd ...	1 Case, [C H] C ...	„ ...	Ditto.
„ 2nd ...	5 Cases, (crow's foot) I S D, Minor Department.	W. D. Military and Clothing Department.	Ditto.
„ 2nd ...	9 Cases, P. W. Department ...	Ditto ...	Ditto.
„ 2nd ...	1 Case, (crow's foot) I S D, Asiatic Society.	Ditto ...	Ditto.
„ 2nd ...	1 Case, (crow's foot) I S D, Revenue Department.	Ditto ...	Ditto.
„ 2nd ...	15 Cases, (crow's foot) I S D, Medical Department.	Ditto ...	Ditto.
„ 2nd ...	2 Casks, (crow's foot) I S D, Medical Department.	Medical Department..	Ditto.
„ 2nd ...	1 Case, (crow's foot) I S D, Mint Department.	W. D. Military and Clothing Department.	Ditto.
„ 2nd ...	2 Cases, (crow's foot) I S D, Royal Botanical Garden.	Ditto ...	Ditto.
„ 2nd ...	1 Case, (crow's foot) I S D, Judicial Department.	Ditto ...	Ditto.
„ 2nd ...	1 Case, (crow's foot) I S D, the officer in charge of Surveyor-General's Office.	Ditto ...	Ditto.
„ 2nd ...	1 Case, (crow's foot) I S D, Geological Survey of India.	Ditto ...	Ditto.
„ 2nd ...	2 Cases, (crow's foot) I S D, Ordnance Department.	Ditto ...	Ditto.
„ 2nd ...	2 Cases, (crow's foot) I S D, United States Consulate, Bengal.	Ditto ...	Ditto.
„ 2nd ...	1 Case, (crow's foot) I S D, J W Waugh, Lucknow.	Ditto ...	Ditto.
„ 2nd ...	1 Case, (crow's foot) I S D, Meteorological Department.	Ditto ...	Ditto.
„ 2nd ...	1 Case, (crow's foot) I S D, Foreign Department.	Ditto ...	Ditto.
„ 2nd ...	1 Case, (crow's foot) I S D, Thomson College of Civil Engineering, Roorkee.	Ditto ...	Ditto.
„ 2nd ...	1 Case, (crow's foot) I S D, Mission College, Allahabad.	Ditto ...	Ditto.
„ 2nd ...	1 Case, J (crow's foot) I S D, Imbria Miller, Indor, P. O. Superintendent.	Ditto ...	Ditto.
„ 2nd ...	3 Cases, [L N R D] W C S K	Order ...	Ditto.
„ 2nd ...	12 Cases, [N] ...	Hajee Rohim Bux ...	Ditto.
„ 2nd ...	1 Case, S. P. & Co., 4 ...	Order ...	Ditto.
„ 2nd ...	7 Cases, C B ...	„ ...	Ditto.
„ 2nd ...	1 Sample parcel, [B N] L, Calcutta, care of Lyall, Rennie & Co.	„ ...	Ditto.
„ 2nd ...	2 Sample packages, [S K M] ...	„ ...	Ditto.
„ 4th ...	1 Case, [L. & Co.] ...	W. Stalkart, Esq. ...	Punjab.
„ 4th ...	1 Case, [153] M. C. & Co. ...	Order ...	Ditto.
„ 4th ...	7 Packages, 48 M. C. & Co. ...	„ ...	Ditto.
„ 4th ...	4 Cases, [131] M. C. & Co. ...	„ ...	Ditto.
„ 4th ...	1 Package Wooden Roller, no mark, or B C.	Geo. Henderson & Co.	Ditto.
„ 4th ...	235 Pieces Flat Bar Iron, no mark	Mohendro Nath Dutt & Co.	Ditto.
„ 4th ...	133 Bundles Flat Bars, no mark ...	Ditto ...	Ditto.

Date of removal to Import Warehouse. 1874.	No., Mark, and Description.	Consignees.	Ships.
Sept. 4th ...	15 Bars Round Iron, no mark ...	Mohendro Nath Dutt & Co.	Punjab.
„ 4th ...	16 Bars Square Iron, no mark ...	Ditto ...	Ditto.
Aug. 29th ...	3 Drums, M M [B] ...	Order ...	Atalanta.
„ 29th ...	2 Cases, [J W] ...	J. Walker ...	Ditto.
„ 31st ...	4 Cases, [249] A. B. & Co. ...	Order ...	S. S. Navarino.
„ 31st ...	3 Cases, [160] A. B. & Co. ...	„ ...	Ditto.
„ 31st ...	2 Cases, [128] A. B. & Co. ...	„ ...	Ditto.
„ 31st ...	1 Case, [349] A. B. & Co. ...	„ ...	Ditto.
„ 31st ...	2 Cases, [301] A. B. & Co. ...	„ ...	Ditto.
„ 31st ..	1 Case, [203] A. B. & Co. ...	„ ...	Ditto.
„ 31st ...	1 Case, [409] A. B. & Co. ...	„ ...	Ditto.
„ 31st ...	1 Case, [342] A. B. & Co. ...	„ ...	Ditto.
„ 31st ...	1 Case, [82] A. B. & Co. ...	„ ...	Ditto.
„ 31st ...	3 Cases, [328] A. B. & Co. ...	„ ...	Ditto.
„ 31st ...	4 Cases, [296] A. B. & Co. ...	„ ...	Ditto.
„ 31st ...	69 Cases, [A M C] L P B ...	„ ...	Ditto.
„ 31st ...	1 Case, [197] A B. & Co. ...	„ ...	Ditto.
„ 31st ...	3 Packages, [37] A. S. & Co. ...	„ ...	Ditto.
„ 31st ...	33 Casks, B C D ...	„ ...	Ditto.
„ 31st ...	1 Case, B C P ...	„ ...	Ditto.
„ 31st ...	5 Packages, B G D K, N. P. & Co.	„ ...	Ditto.
„ 31st ...	1 Case, B R C, N. P. & Co. ...	„ ...	Ditto.
„ 31st ...	8 Kegs Red Lead, B B ...	„ ...	Ditto.
„ 31st ...	2 Casks, B C D, N. P. & Co. ...	„ ...	Ditto.
„ 31st ...	1 Case, [B M] R B ...	„ ...	Ditto.
„ 31st ...	5 Cases, D. Campbell, C J P, Calcutta.	Addressed ...	Ditto.
„ 31st ...	3 Packages, [C 27] S. L. & Co.	Order ...	Ditto.
„ 31st ...	1 Case, [C. H. & Co.] ...	„ ...	Ditto.
„ 31st ...	1 Case, D O R ...	„ ...	Ditto.
„ 31st. ...	2 Cases, [503] ...	„ ...	Ditto.
„ 31st ...	1 Case, D H M ...	„ ...	Ditto.
„ 31st ...	40 Cases, E C ...	„ ...	Ditto.
„ 31st ...	2 Cases, [92] E D J ...	„ ...	Ditto.
„ 31st ...	1 Case, [F. R. & Co.] ...	F. Ramsay ...	Ditto.
„ 31st ...	55 Kegs, [162] A B, W. H. & Co.	Order ...	Ditto.
„ 31st ...	2 Packages, G D K, N. P. & Co.	„ ...	Ditto.
„ 31st ...	1 Case, [G L] A. B. & Co. ...	„ ...	Ditto.
„ 31st ...	2 Cases, [G L] ...	„ ...	Ditto.
„ 31st ...	2 Cases, G D K ...	„ ...	Ditto.
„ 31st ...	1 Cask, [G C R] C D K ...	„ ...	Ditto.
„ 31st ...	32 Packages, [105] H G S ...	„ ...	Ditto.
„ 31st ...	34 Casks [H S] ...	„ ...	Ditto.
„ 31st ...	25 Crates, [T. & Co.] P B ...	„ ...	Ditto.
„ 31st ...	6 Cases, (crow's foot) J S D, Clothing Clothing Department.	Clothing ...	Ditto.
„ 31st ...	42 Packages, [J M S] ..	Order ...	Ditto.
„ 31st ...	5 Casks, [4688] S. L. & Co. ...	„ ...	Ditto.
„ 31st ...	2 Cases, [J J C] ...	„ ...	Ditto.
„ 31st ...	5 Casks [4644] J. L. & Co. ...	„ ...	Ditto.
„ 31st ...	50 Cases, [134] K P M, W. H. & Co.	„ ...	Ditto.
„ 31st ...	1 Cask, K C ...	„ ...	Ditto.
„ 31st ...	2 Packages, K. M. & Co. ...	„ ...	Ditto.
„ 31st ...	1 Cask, K M C ...	„ ...	Ditto.
„ 31st ...	1 Case, Revd. J. Lapsby, care of Colvin, Cowie & Co.	Colvin, Cowie & Co...	Ditto.
„ 31st ...	1 Case, L. R. & Co. ...	Order ...	Ditto.
„ 31st ...	4 Cases, [45] M. C. & Co. ...	„ ...	Ditto.
„ 31st ...	1 Case, [71] M. C. & Co. ...	„ ...	Ditto.
„ 31st ...	12 Cases, R. A. Mess. ...	„ ...	Ditto.
„ 31st ...	9 Packages, [M C D] ...	„ ...	Ditto.
„ 31st ...	1 Case, [49] M. C. & Co. ...	„ ...	Ditto.
„ 31st ...	1 Case, 293 [71] M. C. & Co. ...	„ ...	Ditto.
„ 31st ...	3 Packages, N L N ...	„ ...	Ditto.
„ 31st ...	1 Case, no mark ...	„ ...	Ditto.

Date of removal to Import Warehouse.	No., Mark, and Description.	Consignees.	Ships.
1874.			
Aug. 31st ...	1 Keg, no mark ...	Order ...	S. S. Navarino.
„ 31st ...	1 Cask of Hoes, no mark ...	„ ...	Ditto.
„ 31st ...	1 Cask of Head Pipe, no mark...	„ ...	Ditto.
„ 31st ...	8 Kegs of Red Lead, no mark, or B B	„ ...	Ditto.
„ 31st ...	5 Casks, no mark ...	„ ...	Ditto.
„ 31st ...	1 Cask, no mark, or Clossman ...	„ ...	Ditto.
„ 31st ...	2 Cases, O D R ...	„ ...	Ditto.
„ 31st ...	1 Cask, J. C. Owl ...	„ ...	Ditto.
„ 31st ...	24 Cases, [P] B. H. & Co. ...	„ ...	Ditto.
„ 31st ...	1 Case, 464] R B ...	„ ...	Ditto.
„ 31st ...	2 Cases, R D ...	„ ...	Ditto.
„ 31st ...	2 Casks, [466] R B ...	„ ...	Ditto.
„ 31st ...	2 Casks, [470] R B ...	„ ...	Ditto.
„ 31st ...	1 Case, [386] R B ...	„ ...	Ditto.
„ 31st ...	6 Cases, [73] S C, W. H. & Co.	„ ...	Ditto.
„ 31st ...	1 Case, [S B S] J A J ...	„ ...	Ditto.
„ 31st ...	14 Casks, [S C R] C D ...	„ ...	Ditto.
„ 31st ...	5 Cases, [T] ...	„ ...	Ditto.
„ 31st ...	100 Cases, [V] R T S ...	„ ...	Ditto.
„ 31st ...	1 Case, [128] A. B. & Co. ...	„ ...	Ditto.
„ 31st ...	1 Case, [296] A. B. & Co. ...	„ ...	Ditto.
„ 31st ...	1 Keg of Red Lead, B B ...	„ ...	Ditto.
„ 31st ...	3 Cases, D H M ...	„ ...	Ditto.
„ 31st ...	1 Case, D H M C ...	„ ...	Ditto.
„ 31st ...	1 Case, Revd. G. F. Dennis ...	Addressed ...	Ditto.
„ 31st ...	1 Case, [105] H A S ...	Order ...	Ditto.
„ 31st ...	3 Casks, [H S] ...	„ ...	Ditto.
„ 31st ...	1 Case, [J. & Co.] H B S ...	„ ...	Ditto.
„ 31st ...	1 Case, K. B. & Co. ...	„ ...	Ditto.
„ 31st ...	1 Case, [M C D] ...	„ ...	Ditto.
„ 31st ...	1 Case, [M] M N C C ...	„ ...	Ditto.
„ 31st ...	1 Case, J. Nicol, Fleming & Co.	Addressed ...	Ditto.
„ 31st ...	1 Box Candles, no mark ...	Order ...	Ditto.
„ 31st ...	3 Tins, no mark ...	„ ...	Ditto.
„ 31st ...	1 Case, [P B. & Co.] D B ...	„ ...	Ditto.
„ 31st ...	2 Cases, [P] B. H. & Co. ...	„ ...	Ditto.
„ 31st ...	32 Crates, [T. & Co] P B ...	„ ...	Ditto.
„ 31st ...	1 Sample Parcel, Monsieur Van Cutsen.	Addressed ...	Ditto.
„ 31st ...	15 Casks Alum, H. D. D. & Co. N. P. & Co.	Hurry Dass Dutto ...	Ditto.

CALCUTTA, the 5th September 1874. (347—1) W. DUFF BRUCE, *Vice-Chairman.*

Notice.

List of Unclaimed Packages on the Custom House Wharf.

Mark or Number of Packages.	Ships.
2 Cases, [B L] S L	... British Envoy.
1 Case, [S K B] C & B	... Ditto.
3 Flat Bars of Iron, no mark	... Emble Hope.
1 Couch, no mark	... China.
1 Basket, no mark, may possibly have been [A S C]	... Ditto.
4 Cases, Messrs. Leicester & Co., Calcutta, *viâ* Singapore	... Thales.
1 Parcel, Losib & Co.	... Ditto.
1 Case, L. D. & Co.	... Bangalore.
5 Cases, [C] I S G L C	... Ditto.
25 Broken Pieces of Iron, no mark ...	... Ditto.
1 Box, Messrs. Langlois & Co., Calcutta ...	... China.

N.B.—The above will be sold if not cleared within the 19th of September 1874.

1 Bar of Iron, no mark	... Str. Malo.
1 Case, [R] B. H. & Co.	... Ditto.
1 Case, [B L] S L	... British Envoy.
1 Cask, K L D	... Ditto.

N.B.—The above, landed under the Act, will be sold if not cleared within the 17th of October 1874.

CALCUTTA CUSTOMS, the 5th September 1874. T. B. LANE, *Offg. Collector of Customs.*

LOST CURRENCY NOTES.

THE following Currency Notes of the Government of India, Calcutta Circle, are stated to have been lost, and payment of their value has been claimed by the persons whose names are placed against the numbers; any other person having these Notes in his possession, or claiming a right to them, is warned to communicate at once with the undersigned:—

Notes wholly lost or destroyed.

Register No.	No. of Notes.	Value.	Name of Claimant.
		Rs	
7047	A/94 78978	20	The Offg. Post-Master-Genl., N.-W. P.
7065	L/39 84570	10	Ditto ditto of Bengal.
7066	A/86 37896	1,000	Smile Arriff.
7071	L/36 48635	20	Manmathnath Mukerjee.
	,, 24782	20	
7076	L/14 85038	20	The Officiating Deputy Director General of Post Offices in India.
7077	L/38 72391	100	Meer Mohamud.
7078	A/98 62304	20	Bissessur Chakravarti.
7100	L/19 05487	50	The Executive Commissariat Officer, Darjeeling.
	,, 05488	50	
7105	L/38 86772	100	Kanti Chunder Gosawmy.
7107	A/89 47448	500	Mohun Basnee Dena Bhunda Roy.
	,, 33077	500	
	A/88 42438	1,000	
	,, 37447	1,000	
	,, 45318	1,000	
7111	L/48 25327	20	Godadhor Sircar.
7106	L/49 15190	50	Poolin Chunder Dutt.

Notes partially lost or destroyed.

Register No.	No. of Notes.	Value.	Name of Claimant.
7046	A/88 33632	1,000	The Manager, Agra Bank, Limited, Calcutta.
	L/30 06465	100	
	,, 06464	100	
	,, 06448	100	
7053	A/89 41008	500	The Assistant Magistrate, Madhobani.
7054	L/33 40528	10	Private James Brown.
	L/33 35011	10	
7057	A/27 62363	20	Siddashur Dutt.
7058	L/33 58533	10	Bhagavan Chandra Deb.
	,, 58531	10	
7059	L/14 29863	20	Ramchunder Ghose.
7060	L/15 72097	5	Bissonath Chatterjee.
7062	L/37 66909	20	H. Wens.
7068	A/98 44413	10	H. W. Thomson.
	L/8 00149	10	
	L/5 61978	10	
7069	L/37 92622	20	J. B. Birch.
7072	L/33 01326	10	Mohendronath Chatterjee.
7073	A/89 53325	500	Ramloll Boddridas.
7074	A/83 98930	50	The Secy., Simla Bank Corporation Limited.
7079	A/68 78445	10	G. C. Hay and Co.
7080	L/19 36890	50	H. Hynes.
7081	L/16 36868	10	Boycunto Nath Sein.
7082	L/33 27854	10	Modhusooden Bachuspoti.
	,, 76335	10	
	,, 76336	10	
	,, 76337	10	
	,, 76340	10	
7084	L/36 27703	20	Hurrochunder Roy.
7085	L/3 80169	10	Mohendrololl Bose.
	L/33 27807	10	
7089	A/95 97299	10	Rojoni Kanta Gupta.
7091	L/16 85013	5	Banimadhub Mullick.
7092	L/33 99310	10	Horishudhun Mukerjee.
7094	L/32 23529	10	Shama Churn Mukerjee.
	,, 97200	10	
7095	L/4 09776	10	Satcurri Seal.

Notes partially lost or destroyed.

Register No.	No. of Notes.	Value.	Name of Claimant.
		Rs.	
7096	L/39 07803	10	Kuloda Kinkur Roy.
	L/15 33536	5	
7097	A/89 35295	500	Ramchurn Sewnarain.
7099	L/38 56595	10	Koonjo Behary Dutt.
7101	L/35 90199	10	Colonel Wintle.
	L/37 29627	20	
	L/19 86695	50	
7103	L/39 72577	10	C. E. Bernard.
7104	,, 77544	10	The Manager, Barakur Coal Association.
	L/95 94022	10	
7109	L/16 55413	5	G. T. Peppe.
	,, 55414	5	
7110	L/39 47382	10	Baboo Modhoosooden Sen.

Wrongly joined.

7048	L/9 13456	5	Mohesh Chunder Bosu.
	,, 13459		
7049	L/15 52991	5	Mohendronath Sen.
	,, 54010		
7050	L/38 43517	10	Parbutty Churn Biswas.
	,, 43515		
7051	L/36 34761	20	Rakhal Chunder Lalla.
	,, 34760		
7052	L/36 76505	20	Jacob Musliah.
	,, 76507		
7055	L/16 65951	5	W. Walker.
	,, 65995		
	,, 65961	5	
	,, 65963		
	,, 65965	5	
	,, 65953		
7056	A/73 95038	20	Muttywoollah Mistry.
	,, 95041		
7061	L/38 94765	100	Gunnes Das and Joyram.
	,, 94764		
7064	L/37 56104	20	Balmer, Lawrie and Co.
	,, 56102		
7067	A/97 54515	10	Hurro Mohun Roy.
	,, 54516		
7087	A/91 48978	100	Mohun Ram.
	,, 48955		
7088	L/13 61032	20	Gopeemohun Mukhopadhiah.
	,, 61030		
7090	L/13 92997	20	Suvaram Kadernath.
	,, 28463		
7093	L/36 55509	20	Kustoor Mull Ramgopal.
	,, 55502		
	A/93 18378	20	
	L/7 81494		
	L/7 25849	20	
	,, 25848		
	L/5 25485	10	
	,, 25486		
	A/65 71956	10	
	A/66 05467		
	L/10 81904	5	
	,, 81905		
7098	L/15 54126	5	The Chief Pay Master, E. I. Railway.
	,, 54123		
7102	L/39 39202	10	Miss Akroyd.
	,, 39204		

PAPER CURRENCY DEPARTMENT,
The 7th September 1874.

L. BERKELEY,
Asst. Commr. of Paper Currency.

Monthly Statement of Traffic passed through the Circular and Eastern Canals from 1st to 31st August 1874.

		Calcutta Canals.			Tolly's Nullah.		
		Bamunghatta.	Chitpore.	Rajah's Khal.	Samookpotta.	Russa.	Khiderpore.
Charcoal	Number of boats	5	134	.....	.....	.....	12
	Maundage by canal measurement	800	1,36,625	.....	.....	.....	12,375
	" of cargo by estimate	400	70,551	.....	.....	.....	6,070
Wood Coal	Number of boats	.....	2	.....	7	.....	.....
	Maundage by canal measurement	.....	1,000	.....	4,075	.....	.....
	" of cargo by estimate	.....	500	.....	1,400	.....	.....
Piece-Goods, Native Produce	Number of boats	.....	.....	.....	.....	.....	.....
	Maundage by canal measurement	.....	.....	.....	.....	.....	.....
	" of cargo by estimate	.....	.....	.....	.....	.....	.....
Piece-Goods, Imported Fabrics.	Number of boats	.....	20	.....	.....	.....	.....
	Maundage by canal measurement	.....	400	.....	.....	.....	60
	" of cargo by estimate	.....	p. bale 307	.....	.....	.....	12,000
Hides	Number of boats	6	.....	.....	.....	.....	p. bale 800
	Maundage by canal measurement	700	.....	.....	1	.....	.....
	" of cargo by estimate	p. hide2,250	.....	.....	75	.....	.....
Cotton	Number of boats	.....	16	.....	p. bale 500	.....	5
	Maundage by canal measurement	.....	3,000	.....	.....	.....	1,100
	" of cargo by estimate	.....	p. bale 250	.....	.....	.....	p. bale 400
Castor Seed	Number of boats	.....	.....	.....	.....	.....	.....
	Maundage by canal measurement	.....	.....	.....	.....	.....	.....
	" of cargo by estimate	.....	.....	.....	.....	.....	.....
Castor Oil	Number of boats	.....	.....	.....	.....	.....	.....
	Maundage by canal measurement	.....	.....	.....	.....	.....	.....
	" of cargo by estimate	.....	.....	.....	.....	.....	.....
Indigo	Number of boats	.....	.....	.....	.....	.....	.....
	Maundage by canal measurement	.....	.....	.....	.....	.....	.....
	" of cargo by estimate	.....	.....	.....	.....	.....	.....
Jaggery	Number of boats	40	.....	.....	.....	.....	36
	Maundage by canal measurement	12,000	.....	.....	53	.....	3,075
	" of cargo by estimate	8,300	.....	.....	17,975	.....	1,600
Juth	Number of boats	232	6	.....	9,750	.....	2
	Maundage by canal measurement	86,300	10,100	.....	3	.....	1,400
	" of cargo by estimate	p.bale62,500	p.bale4,100	.....	3,050	.....	p. bale 700
Lime	Number of boats	92	9	.....	1,400	.....	.....
	Maundage by canal measurement	1,28,000	7,475	.....	2	.....	.....
	" of cargo by estimate	89,300	4,200	.....	3,000	.....	.....
Mustard-Seed	Number of boats	12	10	.....	1,500	.....	8
	Maundage by canal measurement	8,000	4,000	.....	19	.....	1,450
	" of cargo by estimate	5,000	2,500	.....	12,475	.....	600
Mustard-Seed Oil	Number of boats	.....	2	.....	5,850	.....	.....
	Maundage by canal measurement	.....	700	.....	.....	.....	.....
	" of cargo by estimate	.....	300	.....	.....	.....	.....
Salt	Number of boats	.....	295	.....	.....	.....	157
	Maundage by canal measurement	.....	1,62,150	.....	.....	.....	83,475
	" of cargo by estimate	.....	97,370	.....	.....	.....	42,475
Sugar	Number of boats	52	.....	.....	.....	.....	.....
	Maundage by canal measurement	8,000	.....	.....	3	.....	.....
	" of cargo by estimate	3,600	.....	.....	525	.....	.....
Tobacco	Number of boats	2	4	.....	275	.....	15
	Maundage by canal measurement	800	1,600	.....	.....	.....	2,750
	" of cargo by estimate	500	800	.....	.....	.....	800
Linseed	Number of boats	40	.....	.....	.....	.....	.....
	Maundage by canal measurement	8,000	.....	.....	1	.....	.....
	" of cargo by estimate	5,000	.....	.....	775	.....	.....
Paddy	Number of boats	12	.....	.....	400	.....	.....
	Maundage by canal measurement	2,000	.....	.....	53	.....	.....
	" of cargo by estimate	1,400	.....	.....	10,750	.....	.....
Pulse	Number of boats	5	.....	.....	5,320	.....	.....
	Maundage by canal measurement	1,400	.....	.....	20	.....	.....
	" of cargo by estimate	800	.....	.....	10,725	.....	.....
Peas	Number of boats	8	.....	.....	4,635	.....	.....
	Maundage by canal measurement	2,000	.....	.....	.....	.....	.....
	" of cargo by estimate	1,200	.....	.....	.....	.....	.....
Rice	Number of boats	176	.....	.....	.....	.....	1
	Maundage by canal measurement	1,21,675	.....	.....	78	69	350
	" of cargo by estimate	65,515	.....	.....	40,250	1,875	150
Wheat	Number of boats	.....	.....	.....	19,200	1,653	.....
	Maundage by canal measurement	.....	.....	.....	.....	.....	.....
	" of cargo by estimate	.....	.....	.....	.....	.....	.....
Lentils	Number of boats	.....	.....	.....	.....	.....	.....
	Maundage by canal measurement	.....	.....	.....	.....	.....	.....
	" of cargo by estimate	.....	.....	.....	.....	.....	.....
Grain	Number of boats	.....	.....	.....	.....	.....	.....
	Maundage by canal measurement	.....	.....	.....	.....	.....	.....
	" of cargo by estimate	.....	.....	.....	.....	.....	.....
Sundries	Number of boats	1,798	573	88	429	465	705
	Maundage by canal measurement	2,22,175	1,66,175	2,400	40,300	17,175	66,100
	" of cargo by estimate	.....	.....	.....	.....	.....	.....
Spices, Peppers, &c.	Number of boats	.....	.....	.....	.....	.....	.....
	Maundage by canal measurement	.....	.....	.....	.....	.....	.....
	" of cargo by estimate	.....	.....	.....	.....	.....	.....
Miscellaneous Vegetable Produce.	Number of boats	2	6	.....	.....	.....	25
	Maundage by canal measurement	50	800	.....	.....	.....	2,100
	" of cargo by estimate	25	400	.....	.....	.....	800
Shell-lac and other Dyes	Number of boats	.....	.....	.....	.....	.....	.....
	Maundage by canal measurement	.....	.....	.....	.....	.....	.....
	" of cargo by estimate	.....	.....	.....	.....	.....	.....
Timber	Number of boats	1	.....	.....	.....	.....	.....
	Maundage by canal measurement	50	.....	.....	.....	.....	.....
	" of cargo by estimate	25	.....	.....	.....	.....	.....
Brass and Brass Works	Number of boats	1	.....	.....	.....	.....	.....
	Maundage by canal measurement	100	.....	.....	.....	.....	.....
	" of cargo by estimate	50	.....	.....	.....	.....	.....
Other Metals	Number of boats	.....	.....	.....	.....	.....	.....
	Maundage by canal measurement	.....	.....	.....	.....	.....	.....
	" of cargo by estimate	.....	.....	.....	.....	.....	.....
Ghee	Number of boats	.....	.....	.....	.....	.....	.....
	Maundage by canal measurement	.....	.....	.....	.....	.....	.....
	" of cargo by estimate	.....	.....	.....	.....	.....	.....
Silk and Silk Goods	Number of boats	.....	.....	.....	.....	.....	.....
	Maundage by canal measurement	.....	.....	.....	.....	.....	.....
	" of cargo by estimate	.....	.....	.....	.....	.....	.....
Cotton Goods	Number of boats	.....	.....	.....	.....	.....	.....
	Maundage by canal measurement	.....	.....	.....	.....	.....	.....
	" of cargo by estimate	.....	.....	.....	.....	.....	.....
Gunnies	Number of boats	.....	.....	.....	.....	.....	.....
	Maundage by canal measurement	.....	.....	.....	.....	.....	.....
	" of cargo by estimate	.....	.....	.....	.....	.....	.....
Saltpetre	Number of boats	.....	.....	.....	.....	.....	.....
	Maundage by canal measurement	.....	.....	.....	.....	.....	.....
	" of cargo by estimate	.....	.....	.....	.....	.....	.....
Horns	Number of boats	.....	.....	.....	.....	.....	.....
	Maundage by canal measurement	.....	.....	.....	.....	.....	.....
	" of cargo by estimate	.....	.....	.....	.....	.....	.....
Firewood	Number of boats	1,216	.....	.....	356	.....	.....
	Maundage by canal measurement	5,35,100	.....	.....	187,000	.....	.....
	" of cargo by estimate	2,15,800	.....	.....	87,141	.....	.....
Fish	Number of boats	215	.....	.....	10	.....	88
	Maundage by canal measurement	8,000	.....	.....	975	.....	5,900
	" of cargo by estimate	2,200	.....	.....	482	.....	3,000
Betel-nut	Number of boats	215	.....	.....	12	.....	.....
	Maundage by canal measurement	20,200	.....	.....	4,575	.....	.....
	" of cargo by estimate	12,700	.....	.....	2,350	.....	.....

Dhappa Toll Collector's Office, the 2nd September 1874.

J. F. Galiffe, *Collector and Supervisor, Calcutta Canals.*

Notice.

THE undermentioned documents, lying unclaimed in the Calcutta Registry Office since January 1871, will be destroyed, agreeably to Section 83 of the Indian Registration Act, 1871, on the 1st October next, if not claimed before that date.

Registered No. of the document.		From.	To.	Nature of document.	Date of registration.
1869	22	Kalidas Kundue and others ...	Nimai Charan Kundu and others.	Agreement ...	2 Dec. 1869.
1870	152	G. T. Doucett	L. Gallais .	Lease ...	26 Jan. 1870.
„	154	Amar Kutti	Ghulam Ali Khan ...	Mortgage ...	Ditto.
„	304	Rajnarain Das	Syamal Dhone Dutt Chowdry	Ditto ...	18 Feb. „
„	339	Bissessur Banerjee ...	Dayamani Bewah ...	Agreement ...	22 „ „
„	780	Sasti Charan Das ...	Pyari Mohun Das ...	Ditto ...	4 May „
„	1309	E. J. Mushat and others ...	E. M. Joseph ...	Lease ...	28 July „
„	1611	Ramkumar Nandi ...	Receiver, High Court ...	Agreement ...	14 Sept. „
„	12	Ram Chunder Bose ...	Gopal Chunder Dutt ...	Bond ...	3 Jan. „
„	170	John Smith and another ...	A. B. Miller ...	.....	16 Mar „
„	304	Adeluddin Chowdry ...	Shaikh Janee ...	.....	14 May „
„	484	Shaikh Alam ..	Shaik Nazir .	.....	3 Aug. „
„	526	Hurrymohun Bose ...	Brojo Gopini Dasi ..	.....	23 „ „
„	575	J. T. Wolff ...	Thacker, Spink & Co. ...	P. Note ...	13 Sept. „
„	576	Ditto ...	Ditto ...	Ditto ...	Ditto.
„	608	Khetra Churn Das Satra ...	Sibkisto Daw ...	Bond ...	26 Sept. „
„	717	Shaikh Hingu ...	Jainub Bibi ...	Kabin ...	12 Dec. „
„	794	Kaliprosad Ghose ...	Surasundari Debi and others	Agreement ...	6 May „
„	7	Tara Chand Serowji ...	Hulas Chand Singh ...	Lease ...	25 April „
„	24	Peters, J. ...	H. Gartner ...	Ditto ...	12 May „
„	39	Jiban Krisna Roy and others	Udaya Chand Niogi ...	Ditto ...	12 Aug. „
„	55	Twidale, C. A. ...	Gobinda Chunder Dutt .	Ditto ...	20 Dec. „
1871	54	Kalidas Sing ...	Gopal Lal Mitter ...	Sale ...	12 Jan. 1871.
„	100	Qasim Ali ...	W. Bird ...	Agreement ...	19 „ „
„	1666	Ghulam Mahamad ...	D. M. Traill ...	Lease ...	19 Sept. „
„	1669	Tinkari Dasi ...	Prankumari Dossi and others	Reconveyance	19 „ „
„	1757	Imamuddin Ahmed ...	Kristodhone Dutt ...	Mortgage ...	29 „ „
„	1760	Rajnarain Bose and others ...	Bholanath Bose ...	Partition ...	29 „ „
„	1807	Adarmani Dasi ...	Muttywollah Mistry ...	Conveyance...	4 Oct. „
„	13	Abadi	Chunilal Sadhukhan ...	Mortgage ...	11 Jan. „
„	53	Haris Chunder Ghose ...	Hemendranath Thakur ...	Agreement ...	31 „ „
„	90	Sultan Chand and another ..	D G Herklots . ..	Release ...	14 Feb. „
„	111	Mahamad Qasim	Haji Mirza Abdul Qasim ...	.. ..	22 „ „
„	286	Brajanath Dass	Titu Dass ...	.....	1 May „
„	323	Sreemunt Rajesvar Rowjee Gones Shumsir, Jung Bahadoor.	Sambhunath Roy ...	Agreement ...	15 „ „
„	541	Beni Madhab Adhikari ...	Bhajahari Ghose ...	Sale ...	9 Sept. „
„	645	Huber and Co. ...	Ditto ...	Trade mark...	6 Nov. „
„	637	Thakur Sett ...	Gopaldoss Guzratti ...	Receipt ...	1 „ „
„	1514	Ibrahim Ladz ...	Remah Moses ...	Lease ...	29 Aug. „
„	15	Juaram Bhakat and another...	Sib Chunder Dutt ...	Ditto ...	20 Apl. „
„	23	Dwarkanath Mitter ...	Troyluckhonath Roy ...	Sale ...	31 May „

CALCUTTA, the 31st August 1874. C. M. CHATTERJEE, *Registrar.*

Notice.

WANTED an Overseer to superintend the works of the District Road Committee, on a salary of Rs. 100 per mensem, inclusive of horse allowance. A thorough and practical knowledge of surveying, levelling, and road and bridge-making is necessary. Application to be sent to the undersigned, with copies of testimonials of character and qualifications. Candidates who merely passed as Canoongoes and Sub-Deputy Collectors, and have no practical knowledge of road-making, need not apply.

H. C. SUTHERLAND, *Magistrate and Chairman, District Road Committee, Sylhet.*

SYLHET, the 29th August 1874.

Notice.

WANTED a Serishtadar for the Patna Commissioner's Office. Salary Rs. 120 per mensem, rising to Rs. 200.

A thorough knowledge of English and Hindustani is indispensable. Preference will be given to one who is experienced in the working of a Revenue Office.

DURGAGATI BANERJEA, *Personal Asst. to the Commissioner.*

BANKIPORE, the 22nd August 1874.

STATEMENT *of Government Promissory Notes enfaced for payment of interest in London, under deduction of amount re-transferred to India, and outstanding in the books of the Bank of Bengal on the* 31*st August* 1874.

PARTICULARS.	3½ per cent. loan of 1853-54.	4 PER CENT. LOANS							5 per cent. loan of 1856-57.	4½ PER CENT. LOANS			5½ per cent. loan of 1859-60.	5 PER CENT. DEBENTURES FOR		Total amount.
														10 years.	15 years.	
		of 1824-25.	of 1828-29.	of 1832-33.	of 1835-36.	of 1842-43.	of 1854-55.	Transfer of 1865.		of 1870.	of 1871.	of 1872.		Repayable June 1877.	Repayable June 1882.	
Balance of 15th August 1874	54,100	33,173	2,346	16,81,600	33,51,400	1,39,05,100	1,12,77,700	1,27,90,100	1,19,100	37,78,800	2,47,000	3,35,01,400	4,68,69,200	34,55,000	35,26,000	13,45,92,019
ADD—																
Amount enfaced at Madras between 16th and 31st August 1874	...	.....	.....	.....	.....	46,600	.....	32,000	...	.....	.....	5,500	3,600	.....	.....	87,700
Amount enfaced at Bombay between 16th and 31st August 1874	...	.....	.....	.....	.....	.....	.....	1,000	...	.....	.....	.....	2,01,000	.....	.....	2,02,000
Amount enfaced at Calcutta between 16th and 31st August 1874	1,500	.....	.....	.....	.....	5,21,000	64,000	.....	...	1,000	.....	7,000	2,74,000	.....	1,000	8,69,500
TOTAL ...	55,600	33,173	2,346	16,81,600	33,51,400	1,44,72,700	1,13,41,700	1,28,23,100	1,19,100	37,79,800	2,47,000	3,35,13,900	4,73,47,800	34,55,000	35,27,000	13,57,51,219
DEDUCT—																
Amount written off in the London Registers ...	...	.....	.....	78,400	.....	1,43,700	81,300	133,000	1,200	.....	.....	78,000	1,18,000	.....	.....	6,33,600
Balance on 31st August 1874	55,600	33,173	2,346	16,03,200	33,51,400	1,43,29,000	1,12,60,400	1,26,90,100	1,17,900	37,79,800	2,47,000	3,34,35,900	4,72,29,800	34,55,000	35,27,000	13,51,17,619

NOTE.—From 9th June 1867 to 30th June 1874—Enfaced from India 1,917 lakhs, re-transferred from London 1,930 lakhs.
" 1st July 1874 to 15th July " " " 11 " " " 6 "
" 16th " " to 31st " " " " 22 " " " 10 "
" 1st August " to 15th August " " " 21 " " " 11 "
" 16th " " to 31st " " " " 11 " " " 6 "
1,982 1,963 "
1,963
Balance against India ... ... 19 "

R. HARDIE,
Secretary and Treasurer.

PUBLIC DEBT OFFICE, BANK OF BENGAL,
Calcutta, the 5*th September* 1874.

(348—1)

Statement of the Affairs of the Bank of Bengal for the week ending 1st September 1874.

LIABILITIES.		Rs.	A.	P.
Proprietors' capital, paid-up		2,20,00,000	0	0
Reserve Fund		16,07,734	2	5
General Treasury Balance at Head Office	Rs. 2,54,24,970 8 9	4,51,56,855	9	5
General Treasury Balance at Branches	„ 1,97,31,885 0 8			
Other Deposits at Head Office and Branches		2,50,14,289	5	9
Bank Post Bills, &c.		3,84,221	2	8
Sundries		5,92,093	0	0
Total ...		9,47,55,193	4	3

ASSETS.		Rs.	A.	P
Government Securities		1,86,74,746	0	0
Loans on Government Securities, &c, at Head Office and Branches		83,44,500	1	0
Accounts of credit on Government Securities, &c., at Head Office and Branches		27,05,351	9	9
Mercantile Bills discounted at Head Office and Branches		1,91,48,324	12	0
Dead Stock		10,75,682	10	9
Stamps		11,987	9	1
Balances with other banks		5,07,896	8	0
Sundries		63,285	14	6
Bullion		7,798	7	2
		5,05,39,573	8	3
Cash and Currency Notes at Head Office ...	Rs. 2,12,89,118 5 7	4,42,15,619	12	0
Cash and Currency Notes at Branches ...	„ 2,29,26,501 6 5			
Total ...		9,47,55,193	4	3

By order of the Directors,

BANK OF BENGAL,
Calcutta, the 4th September 1874.

F. A. GILLAM,
Offg. Chief Accountant & Deputy Secretary.

R. HARDIE,
Secretary & Treasurer.

(346—1)

The Budge Budge Jute Mills Company, "Limited."

AN Extraordinary General Meeting of Shareholders will be held at the Registered Office of the Company, No. 7, Clive Row, at noon on Wednesday, the 23rd instant, when it is intended to propose the following Resolution:—

A Special Resolution that the Articles of Association of the Company be added to by inserting the following clauses:—

"The Directors may, with the sanction of a Special Resolution of the Company previously given in general meeting, increase its capital by the issue of new shares, such aggregate increase to be of such amount and to be divided into shares of such respective amounts as the Company in general meeting directs; or if no direction is given, as the Directors think expedient.

"Subject to any direction to the contrary that may be given by the meeting that sanctions the increase of capital, all new shares shall be offered to the members in proportion to the existing shares held by them, and such offer shall be made by notice specifying the number of shares to which the member is entitled, and limting a time within which the offer, if not accepted, will be deemed to be declined; and after the expiration of such time, or on the receipt of an intimation from the member to whom such notice is given that he declines to accept the shares offered, the Directors may dispose of the same in such manner as they think most beneficial to the Company.

"Any capital raised by the creation of new shares shall be considered as part of the original capital, and shall be subject to the same provisions with reference to the payment of calls and the forfeiture of shares on non-payments of calls, or otherwise, as if it at had been part of the original capital."

Dated this seventh day of September 1874.

By order of the Directors,

(350—3) ANDREW YULE AND CO., *Agents.*

Cocheella Tea Company, "Limited."

AN Extraordinary General Meeting of Shareholders will be held at the Registered Office of the Company, No. 104, Clive Street, at noon, on Friday, the 11th current, to receive the Director's *ad-interim* report, declare a dividend, and transact any other business that may be brought before it.

(345—1) BORRADAILE, SCHILLER AND CO., *Managing Agents.*

Fort Gloster Jute Manufacturing Company, "Limited."

NOTICE is hereby given that the fourth and last call of Fifteen Rupees per share, on the contributory shares in this Company, has been made, and is to be paid to the undersigned at the Registered Office of the Company, No. 4, Bankshall Street, on Tuesday, the 1st December 1874.

By order of the Board,

The 8th September 1874. (349—*f.n.*) R. MACALLISTER AND CO., *Managing Agents.*

Bowreah Cotton Mills Company, Limited.

NOTICE is hereby given that a call of Twenty-five Rupees per share (being the second call) on the contributory shares in this Company has been made and is to be paid to the undersigned at the Registered Office of the Company, No. 4, Bankshall Street, on Monday, the 14th September 1874.

By order of the Directors,
R. MACALLISTER AND CO., *Secretaries.*

4, BANKSHALL STREET, 13th August 1874. (322—*f.n.*)

Tuckvar Company, "Limited."

NOTICE is hereby given that the Ordinary Half-yearly General Meeting of Shareholders of the above Company will be held at the Registered Office of the Company, No. 7, New China Bazar Street, on Saturday, the 19th September 1874, at 12 noon.

The Share Register Books of the Company will be closed until the 19th September 1874.

By order of the Directors,
CALCUTTA, the 8th September 1874. (349—2) R. S. STAUNTON, *Secretary.*

Notice

IS hereby given that the partnership heretofore subsisting between Sunkerloll of Allahabad (also a member of the firm of Radhakissen, Baney Persad, and Sunkerloll of that place) and Dabee Doss Muhasree of Calcutta, and who carried on business in No. 70, Burtollah Street, in Calcutta, under the name or firm of Radhakissen, Baney Persad, was, on the fifth day of May last, dissolved, and Ramnarain, the Calcutta Gomasta of the said Sunkerloll, has been authorized to collect and get in all the outstandings due to, and pay the debts due by the said firm. Dated this 24th day of August 1874.

(333—2)

Notice.

THE interest and responsibilities of Mr. Henry Pearce in our firms here and in Manchester ceased this day.

The 21st May 1874. PEARCE, MACRAE & CO.

(338—2)

THE undernoted Government Promissory Note, standing in the name of Tara Soondry Dabee, has been stolen, and the payment of interest and renewal has also been stopped in the Public Debt Office:—No. 029914, at 4 per cent., of 1842-43, Rs. 1,000. DENONAUTH ROY.

(341—3)

Estate of William James Macdonald, deceased.

IN pursuance of Section 42 of Act XXVIII of 1866, notice is hereby given that all persons having claims against the estate of William James Macdonald, formerly of Upper Assam, and late of Litherland Park, Litherland, in the Parish of Lifton and County of Lancaster in England, a Tea-planter, deceased, should send in particulars thereof to Cunningham Hudson of Calcutta, a member of the firm of Messrs. Balmer, Lawrie and Company, the administrator, with the will annexed to the estate of the said deceased, at No. 103, Clive Street, on or before the first day of October 1874, after which date the assets of the estate will be distributed.

The 1st July 1874. CHAUNTRELL, KNOWLES and ROBERTS, *Attorneys.*

(266—3)

PURSUANT to a decree of the High Court of Judicature at Fort William in Bengal, in its Ordinary Original Civil Jurisdiction, made in suit No. 324 of one thousand eight hundred and seventy-three (which Lewis Price Delves Broughton, Administrator-General of Bengal and administrator to the estate of Thomas Emerson Carter, deceased, is plaintiff, and William Spink, of No. 5, Government Place, in the town of Calcutta, and George Parbury, of No. 87, Newgate Street, in the City of London, and William F. Allen, of No. 13, Waterloo Place, London, and Captain Engledue, of No. 3, Durham Villas, Kensington, London, and George Macnair, of No. 44, Hamilton Terrace, St. John's Wood, London, the liquidators of the Bank of Hindoostan, China, and Japan, are defendants), and dated the twenty-seventh day of January one thousand eight hundred and seventy-four, the creditors of the said Thomas Emerson Carter, late of No. 34, Canning Street, in the Town of Calcutta, Merchant and Tea-planter, who died on or about the fourteenth day of August one thousand eight hundred and seventy-two, are, on or before Monday, the twenty-third day of November, one thousand eight hundred and seventy-four, to come in and prove their debts and claims at the Chambers of the sitting Judge in the Court House, or in default thereof they will be peremptorily excluded from the benefit of the said decree. Saturday, the fifth day of December one thousand eight hundred and seventy-four, at the hour of eleven o'clock in the forenoon, at the said Chambers, is appointed for hearing and adjudicating upon the said claims.

M. CAMELL, *Plaintiff's Attorney.* R. BELCHAMBERS, *Registrar.*

CALCUTTA HIGH COURT, ORIGINAL JURISDICTION, the 16th day of May 1874. (221—4)

TO BE SOLD by the Receiver of the High Court of Calcutta, at his Office, in the said High Court premises, on Saturday, the 12th day of September next, at the hour of one o'clock, in the afternoon, pursuant to decree of the said Court dated the 14th day of March 1872, made in suit No. 493 of 1871, wherein Ranee Shamasoondiry Dossee and others are plaintiffs, and Coomar Coomar Krishna Deb, Bahadoor, and another are defendants, the under-mentioned property belonging to the estate of Rajah Opoorna Krishna Bahadoor, deceased:—

All those zemindarees or talooks called pergunnah Ghur, &c., kismut Roypore, &c., situated in the district of 24-Pergunnahs, and registered in the revenue-roll as No. 342, and paying to Government an annual revenue of Rs. 7,853-1-3 or thereabouts, together with all appendages and appurtenances thereto belonging; also the rents of the current Bengalee year 1281, and the arrears of rents due prior thereto in respect of the property, save as to those for recovery of which proceedings have already been taken.

For further particulars and conditions of sale apply at the Receiver's Office.

HIGH COURT RECEIVER'S OFFICE, the 22nd August 1874. (332—3)

PURSUANT TO A DECREE of the High Court of Judicature at Fort William in Bengal in its Ordinary Original Civil Jurisdiction, made in suit No. 35, of one thousand eight hundred and seventy-four (wherein Debender Chunder Dutt, of 17, Shibtollah Street, in the Town of Calcutta, Attorney at Law, is the plaintiff, and Burrodapersaud Bysack of Burranagore, in the Suburbs of Calcutta, Executor to the last Will and Testament of Kistomohun Bysack, deceased, is defendant), and dated the tenth day of June one thousand eight hundred and seventy-four, the creditors of the said Kistomohun Bysack, late of Durponarain Tagore's Lane, in the Town of Calcutta, deceased, are, on or before Saturday, the twelfth day of September, one thousand eight hundred and seventy-four, to come in and prove their respective debts and claims before the Honorable Charles Pontifex, one of the Judges of the said Court, or before any other sitting Judge for the time being at the Court House, or in default thereof they will be peremptorily excluded from the benefit of the said decree. Monday, the twenty-first day of September, one thousand eight hundred and seventy-four, at the hour of eleven o'clock, in the forenoon, at the said High Court, is appointed for hearing and adjudicating on the said claim.

B. M. DAS, *Plaintiff's Attorney.* R. BELCHAMBERS, *Registrar.*

CALCUTTA, HIGH COURT, ORIGINAL JURISDICTION, the 10th day of August 1874. (327—4)

Publications for Sale at the Bengal Secretariat Press.

THE BENGAL ADMINISTRATION REPORT FOR 1872-73, *price*... Rs. 7 8 0

MAP OF BENGAL, 1873, *price*, if taken with the Report ... ... ,, 1 0 0

Ditto, separately .. .. ,, 2 0 0

Rules for the Sale of Waste Lands, *price* 4 *annas.*

Act VII (B.C.) of 1873 (Labor Districts Emigration), the Government Resolution thereon, and the Rules and Forms under the Act, bound up together in pamphlet form 8 annas per copy, or, including postage ... ... Rs. 0 10 0

Papers Regarding the Tea Industry in Bengal, *price* Rs. 3.

Report on the Cultivation of, and Trade in, Jute in Bengal, and on Indian Fibres available for the Manufacture of Paper, with map. By HEM CHUNDER KERR, Deputy Magistrate on special duty. Price ... ... Rs. 8 0 0

A Report of the District of Jessore: its Antiquities, its History, and its Commerce. (Second Edition, Revised and Corrected). By J. WESTLAND, ESQ., C.S., late Magistrate and Collector of Jessore. Price ... ... Rs. 3 0 0

Selection of Papers regarding the Hill Tracts between Assam and Burmah, and on the Upper Brahmapooter. Price ... ... Rs. 5 0 0

Selections from Divisional and District Annual Administration Reports. 1872-73, with the Government Resolutions on them. Price ... ... Rs. 5 0 0

Progressive Colloquial Exercises in the Lushai Dialect of the Dzo or Kuki Language. With vocabularies and popular Tales (notated). By Captain THOMAS HERBERT LEWIN, B.S.C., Deputy Commissioner, Chittagong Hills. Price ... ... Rs. 6 0 0

THE Quarterly Civil List for Bengal, corrected up to the 1st of July 1874, Price Rs. 3, postage 8 ans.

Apply to E. M. LEWIS, Bengal Secretariat Press, 28, Chowringhee Road, Calcutta.

Rates of Subscription to the Calcutta Gazette

FROM 1ST JANUARY 1872.

Payable in advance.

For one year without postage .. .. .. Rs. 15 0 0

Ditto with postage .. .. .. ,, 20 0 0

When Postage Stamps are remitted in payment of subscription, half an anna in the rupee should be added for discount.

☞ The following books may be had from the Office of Superintendent, Government Printing, No. 8, Hastings Street. No orders can be attended to, unless accompanied by a remittance. When postage stamps are forwarded, one anna additional should be sent for every Rupee's worth of stamp for discount in exchanging them for cash. Service labels are not received.

Books required on the public service are only supplied when authorized by the Department under whose orders they are published.

Just published.

Army List—New Number.

The Official Quarterly Army List of H. M.'s Forces in Bengal, to which is appended the Civil Service Gradation List, corrected up to 1st July 1874. *Price Rs. 4; packing and postage, 8 annas.*

Recently Published.

Rules for the Qualification, Admission, and Enrolment of Pleaders and Mooktears in Mofussil Courts. *Price 4 annas; by post, 5 annas.*

Recently Published.

Rules for Admission of Vakeels in the High Court. *Price 4 annas; by post 5 annas.*

New authorized edition corrected up to 1st December 1873; royal 8vo., limp covers, with every alternate page blank for entering notes and alterations.

The Civil Pension Code. *Price, Re. 1-4; packing and postage, 4 as.*
The Civil Leave Code. *Price, Re. 1; packing and postage, 3 as.*
The Acting Allowance Code. *Price, As. 8; packing and postage, 2 as.; or*
The Three Codes bound in one vol. *Price, Rs. 2-8; packing and postage 8 as.*

A Report on the Expedition to Western Yunan *viâ* Bhamo. By John Anderson, M.D., Medical Officer and Naturalist to the Expedition. *Price Rs. 8.*

Report of the Commissioners appointed by the Government of India to inquire into the Origin, Nature, &c., of Indian Cattle Plagues. With Appendices, Calcutta, 1871. Fol. pp. xxx and 999, with Maps. *Price Rs. 10; packing 4 annas.*

Selections from Unpublished Records of Government for the years 1748 to 1767 inclusive. Relating mainly to the social condition of Bengal. With a Map of Calcutta in 1784. By the Rev. J. Long, Member of the Government Record Commission. *Price Rs. 5; packing and postage 1 Re. extra.*

Selections from Calcutta Gazettes of the years 1816 to 1823 inclusive, showing the political and social condition of the English in India upwards of fifty years ago. By Hugh David Sandeman, C.S., Accountant-General, Bengal, and Member of the Record Commission. *Volume I, Rs. 3, and Volumes II, III, IV, and V, at Rs. 5 each; packing and postage Re. 1 extra.*

Revised (Indian) Army Regulations, Regulations and Orders for the Army of the Bengal Presidency. Published by authority. Royal 8vo., cloth boards. *Price, Rs. 4; packing and postage, Re. 1. Interleaved copy, Rs. 5; packing and postage, Re. 1-12.*

Book of Forms referred to in the above. Foolscap folio, enclosed in stiff covers. *Price, Rs. 2; packing and postage, Re. 1-8.*

Report on the Fresh Water Fish and Fisheries of India and Burma. By Surgeon-Major Francis Day, F.L.S. & F.Z.S., Inspector-General of Fisheries in India. *Price Rs. 2; packing and postage 10 annas extra.*

Public Works Department Classified List and Distribution Return of Establishment, corrected up to 1st October 1873. *Price Rs 2; packing and postage 4 annas.*

The Thanatophidia of India, being a description of the venomous snakes of the Indian Peninsula, with an account of the influence of their poison on life, and a series of experiments. By J. Fayrer, M.D., C.S.I., F.R.S.E., Honorary Physician to the Queen, Surgeon-Major, Her Majesty's Bengal Army, Professor of Surgery and Senior Surgeon in the Calcutta Medical College and its Hospital, Fellow of the University of Calcutta, and late President of the Asiatic Society of Bengal. *Price Rs. 80 per copy; packing and postage, Rs. 2-4.*

The older Statutes in force in India, edited, with Notes and an Index, by Whitley Stokes, Esq. *Price Rs. 5; packing and postage, 3 as.*

A collection of Statutes relating to India passed between the years 1855 and 1870, both inclusive, being a Supplement to the Law relating to India and the East India Company, fifth edition, edited, with an Index to the Statutes relating to India not expressly repealed in August 1867, by Whitley Stokes, Esq. *Price Rs. 10; packing and postage, 12 as.*

The Acts of the Government of India from 1854 to date, with Indexes and lists of titles, each separately available.

Vocabulary of Ordnance Stores, for adoption throughout British India: prepared, under the orders of the Government of India, by Ensign J. Tanner, Deputy Assistant Commissary, Bengal Ordnance Department, and rated in the Office of the Examiner of Ordnance Accounts, Fort William. *Price Rs. 6; packing and postage, Re. 1-8 extra.*

Rig-Veda, in the Samhita and Pada Text, by Professor F. Max Müller, M.A., in two Volumes. *Price Rs. 24; packing and postage Re. 1-12.*

The Hymns of the Rig-Veda, in the Samhita and Pada Text, by Professor F. Max Müller, M.A., in two Volumes. *Price Rs. 24; packing and postage, Re. 1-12.*

*** The Rig-Veda, the oldest book of Indian literature, has very properly been made one of the principal class-books for those who study Sanskrit in the schools and colleges in India, and though at present a scholar-like knowlege of the Vedic hymns is in the examinations required of the more advanced students only, yet, as soon as editions, translations, grammars, and dictionaries shall have rendered the study of these ancient documents more accessible, I doubt not that the time will come when no one in India will call himself a Sanskrit sholar, who cannot construe the hymns of the ancient Rishis of his country.—*Extract rom Preface.*

In Two Vols., foolscap folio.

Correspondence relating to the Famine in Bengal and Behar, from October 1873 to May 1st, 1874. *Price Rs. 2-8 per vol; packing and Postage Re. 1-4 extra per vol.*

CONTENTS:—Vol. I, the principal official correspondence relating to the Famine. Vol. II, Special Narratives and Minutes by the Hon'ble Sir R. Temple, K.C.S.I., Lieutenant-Governor of Bengal.

Office of Superintendent Government Printing, No. 8, Hasting Street, Calcutta.

New Criminal Procedure Code.

OFFICERS under the Bengal Government, who wish to have copies of the New Criminal Procedure Code, *for sale*, are requested to apply to the Superintendent of Government Printing, Calcutta.

Central Provinces' Gazetteer.

EDITION OF 1870 in one VOL.

A LIMITED number of the above work, strongly bound in cloth, octavo size, for sale at Rs. 12 per vol., exclusive of postage charge. Apply to—

MESSRS. THACKER, VINING, *Bombay*,

MESSRS. THACKER, SPINK & CO., *Calcutta*, or

SUPDT., CHIEF COMMR.'S OFFICE, *Nagpúr*.

For Sale.

AT the Meteorological Office, No. 22 Chowringhee, the following official publications:—

Meteorological Report of 1867	Rs. 0	12	per copy.
Ditto ditto 1868	,, 1	8	,,
Ditto ditto 1869	,, 2	4	,,
Ditto ditto 1870	,, 2	6	,,
Ditto ditto 1871	,, 2	8	,,
Ditto ditto 1872	,, 3	0	,,
Administration Report of 1870-71	,, 0	4	,,
Ditto ditto 1871-72	,, 0	4	,,
Ditto ditto 1872-73	,, 0	4	,,
A table of the average monthly and annual rainfall at 98 Stations in Northern India	,, 0	4	,,

The above are also to be obtained at the same prices at Messrs. Thacker Spink and Company, No. 5, Government place.

HENRY F. BLANFORD, *Meteorological Reporter to the Govt. of Bengal.*

CALCUTTA, the 22nd September 1873.

Postal Notice.

No. 3443.

A NEW postage stamp of the value of one rupee has just been introduced into India.

2. Supplies of this stamp having been received by the Superintendents of Stamps at the three Presidency Towns, are now in the course of issue to all local depôts for the sale of stamps throughout the country, and will shortly be available for sale to the public.

F. R. HOGG, *Offg. Director-General of the Post Offices of India.*

CALCUTTA, the 4th September 1874.

Postal Notices.

SEA OVERLAND MAILS.

For	Box closes at	Date.	Per Steamer.
Rangoon and Moulmein ...	7 P.M. ...	11th Sept. 1874...	*Dacca.*
Akyab ...	7 „ ...	11th „ „	*Patna.*
Persian Gulf ...	7 „ ...	13th „ „	*From Bombay.*
Ceylon and the Australian Colonies ...	7 „ ...	16th „ „	*Ditto.*

The next Overland Mail, *viâ* Bombay, will close at the General Post Office on Tuesday, the 15th September 1874.

2. Book-post and pattern packets must be posted on the 14th idem.

N.B.—The Letter-Box will close at 7 P.M. precisely, after which hour Overland letters, fully prepaid, and bearing extra postage stamp of two (2) annas on each cover, will be received up to 7-30 P.M., or, bearing an extra postage stamp of four (4) annas on each cover, up to 8 P.M., and after 8 up to 9 P.M., by a Post Office Clerk at the East Indian Railway Station, Armenian Ghât.

CALCUTTA, the 8th September 1874. M. PERCY, *Post-Master.*

List of Unclaimed Letters lying in the Calcutta Post Office on the 10*th September* 1874.

Abreo, Mrs. S.	Ivol, W.	Sainter, J. D.
Aire, B.	Lyall, J. E.	Seymour, F. S.
Elman, S.	Potter, Miss.	Watson, Mrs. W. J.
Gunrirg, H.	Robinson and Co.	

M. PERCY, *Post-Master.*

INSOLVENT NOTICES.

Court for the Relief of Insolvent Debtors at Calcutta.

IN the matter of TOYLUCK NATH SHAW, an Insolvent.

On Wednesday, the 19th day of August last, it was ordered that the matters of the petition of the said Insolvent be heard on Tuesday, the 6th day of October next, and that the said Insolvent do then attend to be examined before the said Court.

C. D. Linton, *Attorney.*

IN the matter of RAJNARAYAN BONERJEE, an Insolvent.

On Monday, the 31st day of August last, it was ordered that the matters of the petition of the said Insolvent be heard on Tuesday, the 6th day of October next, and that the said Insolvent do then attend to be examined before the said Court.

Insolvent in person.

IN the matter of SYUD MAHOMED ISMAIL, an Insolvent.

On Saturday, the 29th day of August last, it was ordered that the matters of the petition of the said Insolvent be heard on Tuesday, the 6th day of October next, and that the said Insolvent do then attend to be examined before the said Court.

E. O. Moses, *Attorney.*

Chief Clerk's Office, the 1*st day of September* 1874.

IN the the matter of HARRAN CHUNDER CHUCKERBUTTY, an Insolvent.

On Tuesday, the 1st day of September instant, it was ordered that the Assignee do pay and divide the sum of Rs. 4,201-7-10 to and amongst all the creditors upon the estate of the said Insolvent as a dividend at the rate of Rs. 33 per cent. upon such of the debts admitted in the schedule of the said Insolvent and claims proved as have been duly substantiated in proportion to their several debts and upon the other debts admitted in the schedule when and so soon as such debts or any of them shall be duly substantiated upon affidavit filed in this Court from time to time for directions respecting any debts or any other matter or thing relating thereto.

A. B. Miller, *Official Assignee.*

IN the matter of MARTIN PETRIC, an Insolvent.

On Tuesday, the 1st day of September instant, it was ordered that the Assignee do pay and divide the sum of Rs. 967-6-8 to and amongst all the creditors upon ths estate of the said Insolvent as a dividend at the rate of anns 2 pie 6 per cent. upon such of the debts admitted in the schedule of the said Insolvent and claims proved as have been duly substantiated in proportion to their several debts and upon the other debts admitted in the schedule when and so soon as such debts or any of them shall be duly substantiated upon affidavit filed in this Court from time to time for directions respecting any debts or any other matter or thing relating thereto.

A. B. Miller, *Official Assignee.*

IN the matter of AMAND DOLLET, an Insolvent.

On Tuesday, the 1st day of September instant, it was ordered that the Assignee do pay and divide the sum of Rs. 49,214-15-0 to and amongst all the creditors upon the estate of the said Insolvent as a dividend at the rate of Rs. 20 per cent. upon such of the debts admitted in the schedule of the said Insolvent and claims proved as have been duly substantiated in proportion to their several debts and upon the other debts admitted in the schedule when and so soon as such debts or any of them shall be duly substantiated upon affidavit filed in this Court from time to time for directions respecting any debts or any other matter or thing relating thereto.

A. B. Miller, *Official Assignee.*

IN the matter of SUMBOONAUTH DOSS and KRISTOLOLL DOSS, Insolvents.

On Tuesday, the 1st day of September instant, an account of the receipts and disbursements of the Official Assignee from the 10th day of July 1873 to the 31st day of August last was filed in the Office of the Chief Clerk, and it was ordered that Friday, the 27th day of November next, be appointed for the further hearing of this matter for the purpose of making a dividend.

☞ *Any creditor or other person interested, who may intend to establish or oppose any claim upon the estate of the said Insolvents, may attend and be heard, having given notice to the Chief Clerk three clear days before the day of hearing.*

A. B. Miller, *Official Assignee.*

IN the matter of SUMBOONAUTH DOSS and KRISTOLOLL DOSS, Insolvents.

On Tuesday, the 1st day of September instant, it was ordered that the Assignee do pay and divide the sum of Rs. 911-11-6 to and amongst all the creditors upon the estate of the said Insolvents as a dividend at the rate of Rs. 100 per cent. upon such of the debts admitted in the schedule of the said Insolvents and claims proved as have been duly substantiated in proportion to their several debts and upon the other debts admitted in the schedule when and so soon as such debts or any of them shall be duly substantiated upon affidavit filed in this Court from time to time for directions respecting any debts or any other matter or thing relating thereto.

A. B. Miller, *Official Assignee.*

IN the matter of DOUGLAS LANDEMAN, an Insolvent.

On Tuesday, the 1st day of September instant, it was ordered that the Assignee do pay and divide the sum of Rs. 2,467-15-2 to and amongst all the creditors upon the estate of the said Insolvent as a dividend at the rate of Rs. 11 per cent. upon such of the debts admitted in the schedule of the said Insolvent and claims proved as have been duly substantiated in proportion to their several debts and upon the other debts admitted in the schedule when and so soon as such debts or any of them shall be duly substantiated upon affidavit filed in this Court from time to time for directions respecting any debts or any other matter or thing relating thereto.

A. B. Miller, *Official Assignee.*

IN the matter of BOYCAUNTNAUTH DUTT, an Insolvent.

On Tuesday, the 1st day of September instant, it was ordered that the Assignee do pay and divide the sum of Rs. 367-4-8 to and amongst all the creditors upon the estate of the said Insolvent as a dividend at the rate of Rs. 2 per cent. upon such of the debts admitted in the schedule of the said Insolvent and claims proved as have been duly substantiated in proportion to their several debts and upon the other debts admitted in the schedule when and so soon as such debts or any of them shall be duly substantiated upon affidavit filed in this Court from time to time for directions respecting any debts or any other matter or thing relating thereto.

A. B. Miller, *Official Assignee.*

IN the matter of GEORGE ROBERT WILTON, an Insolvent.

On Tuesday, the 1st day of September instant, it was ordered that the Assignee do pay and divide the sum of Rs. 1,259-10-9 to and amongst all the creditors upon the estate of the said Insolvent as a dividend at the rate of Rs. 4-8 per cent. upon such of the debts admitted in the schedule of the said Insolvent and claims proved as have been duly substantiated in proportion to their several debts and upon the other debts admitted in the schedule when and so soon as such debts or any of them shall be duly substantiated upon affidavit filed in this Court from time to time for directions respecting any debts or any other matter or thing relating thereto.

A. B. Miller, *Official Assignee.*

IN the matter of JAMES HILL, an Insolvent.

On Tuesday, the 1st day of September instant, it was ordered that the Assignee do pay and divide the sum of Rs. 14,173-2-3 to and amongst all the creditors upon the estate of the said Insolvent as a dividend at the rate of Rs. 4-8-0 per cent. upon such of the debts admitted in the schedule of the said Insolvent and claims proved as have been duly substantiated in proportion to their several debts and upon the other debts admitted in the schedule when and so soon as such debts or any of them shall be duly substantiated upon affidavit filed in this Court from time to time for directions respecting any debts or any other matter or thing relating thereto.

A. B. Miller, *Official Assignee.*

IN the matter of JUGGESSOR LAHA, an Insolvent.

On Tuesday, the 1st day of September instant, an account of the receipts and disbursements of the Official Assignee from the 1st day of April 1869 to the 31st day of August last was filed in the Office of the Chief Clerk, and it was ordered that Friday, the 27th day of Novembes next, be appointed for the further hearing of this matter for the purpose of making a dividend.

☞ *Any creditor or other person interested, who may intend to establish or oppose any claim upon the estate of the said Insolvent, may attend and be heard, having given notice to the Chief Clerk three clear days before the day of hearing.*

A. B. Miller, *Official Assignee.*

IN the matter of NICHOLAS MALCOLM GASPER, an Insolvent.

On Tuesday, the 1st day of September instant, an account of the receipts and disbursements of the Official Assignee from the 1st day of October 1863 to the 31st day of August last was filed in the Office of the Chief Clerk, and it was ordered that Friday, the 27th day of November next, be appointed for the further hearing of this matter for the purpose of making a dividend.

☞ *Any creditor or other person interested, who may intend to establish or oppose any claim upon the estate of the said Insolvent, may attend and be heard, having given notice to the Chief Clerk three clear days before the day of hearing.*

A. B. Miller, *Official Assignee.*

IN the matter of GOBIND DOSS MULLICK, an Insolvent.

On Tuesday, the 1st day of September instant, an account of the receipts and disbursements of the Official Assignee from the 13th day of March 1873 to the 31st day of August last was filed in the Office of the Chief Clerk, and it was ordered that Friday, the 27th day of November next, be appointed for the further hearing of this matter for the purpose of making a dividend.

☞ *Any creditor or other person interested, who may intend to establish or oppose any claim upon the estate of the said Insolvent, may attend and be heard, having given notice to the Chief Clerk three clear days before the day of hearing.*

A. B. Miller, *Official Assignee.*

IN the matter of KESSUBLOLL MULLICK, an Insolvent.

On Tuesday, the 1st day of September instant, an account of the receipts and disbursements of the Official Assignee from the 4th day of March 1874 to the 31st day of August last was filed in the Office of the Chief Clerk, and it was ordered that Friday, the 27th day of November next, be appointed for the further hearing of this matter for the purpose of making a dividend.

☞ *Any creditor or other person interested, who may intend to establish or oppose any claim upon the estate of the said Insolvent, may attend and be heard, having given notice to the Chief Clerk three clear days before the day of hearing.*

A. B. Miller, *Official Assignee.*

IN the matter of DINONATH DEY, an Insolvent.

On Tuesday, the 1st day of September instant, an account of the receipts and disbursements of the Official Assignee from the 1st day of August 1871 to the 31st day of August last was filed in the Office of the Chief Clerk, and it was ordered that Friday, the 27th day of November next, be appointed for the further hearing of this matter for the purpose of making a dividend.

☞ *Any creditor or other person interested, who may intend to establish or oppose any claim upon the estate of the said Insolvent, may attend and be heard, having given notice to the Chief Clerk three clear days before the day of hearing.*

A. B. Miller, *Official Assignee.*

IN the matter of EZEKIEL SALLAY GUBBOY, an Insolvent.

On Tuesday, the 1st day of September instant, an account of the receipts and disbursements of the Official Assignee from the 31st day of August 1872 to the 31st day of August last was filed in the Office of the Chief Clerk, and it was ordered that Friday, the 27th day of November next, be appointed for the further hearing of this matter for the purpose of making a dividend.

☞ *Any creditor or other person interested, who may intend to establish or oppose any claim upon the estate of the said Insolvent, may attend and be heard, having given notice to the Chief Clerk three clear days before the day of hearing.*

A. B. Miller, *Official Assignee.*

IN the matter of GUNGARAM and JESRAJ, Insolvents.

On Tuesday, the 1st day of September instant, an account of the receipts and disbursements of the Official Assignee from the 6th day of February 1874 to the 31st day of August last was filed in the Office of the Chief Clerk, and it was ordered that Friday, the 27th day of November next, be appointed for the further hearing of this matter for the purpose of making a dividend.

☞ *Any creditor or other person interested, who may intend to establish or oppose any claim upon the estate of the said Insolvents, may attend and be heard, having given notice to the Chief Clerk three clear days before the day of hearing.*

A. B. Miller, *Official Assignee.*

Chief Clerk's Office, the 8th day of September 1874.

The Calcutta Gazette.

WEDNESDAY, SEPTEMBER 9, 1874.

PART V.

Act of the Legislative Council of India.

Government of India.

LEGISLATIVE DEPARTMENT.

[First Publication.]

The following Act of the Governor General of India in Council received the assent of His Excellency the Governor General on the 2nd September 1874, and is hereby promulgated for general information:—

ACT No. XII OF 1874.

An Act to provide for the exercise, in Sylhet, of the powers of the Lieutenant-Governor and Board of Revenue of Bengal.

Preamble.

WHEREAS the District of Sylhet is about to be transferred from the Lieutenant-Governorship of Bengal to the Chief Commissionership of Assam, and it is therefore necessary to provide for the exercise, within the said District, of the powers now vested in, or exerciseable by, the Lieutenant-Governor of Bengal and the Board of Revenue for the Lower Provinces of the Presidency of Fort William in Bengal, respectively; It is hereby enacted as follows:—

Powers of Lieutenant-Governor and Board in Sylhet transferred to Governor-General in Council.

1. All powers over the whole or any portion of the said District, which at the time of the said transfer are, under or by virtue of any law or regulation, vested in, or exerciseable by, the said Lieutenant-Governor or Board of Revenue, shall, on the said transfer, become vested in the Governor-General in Council.

Delegation of such powers.

2. The Governor-General in Council may, from time to time, delegate to the Chief Commissioner of Assam all or any of the said powers, and withdraw any powers so delegated.

WHITLEY STOKES,
Secy. to the Govt. of India.

REGISTERED No. 29.]

No. 36 of 1874.

SUPPLEMENT TO

The Calcutta Gazette.

WEDNESDAY, SEPTEMBER 9, 1874.

OFFICIAL PAPERS.

Non-Subscribers to the GAZETTE *may receive the* SUPPLEMENT *separately on payment of Six Rupees per annum if delivered in Calcutta, or Twelve Rupees if sent by Post.*

BENGAL FAMINE.

TWENTY-FIFTH SPECIAL NARRATIVE OF THE DROUGHT IN BENGAL FROM THE 21ST AUGUST TO THE 3RD SEPTEMBER 1874.

Weather and Rainfall.—The continued absence of rain throughout a considerable part of the country still causes a good deal of anxiety, especially in the Hooghly and Burdwan districts, and a small part of Beerbhoom. In Mudhoobunnee and the south of Tirhoot the rainfall of the last month has been very scanty; but a telegram received on the 1st September reported that three inches of rain had fallen that day at Durbhunga, and more was expected.* This will in all probability be more than a local fall, and must do much good. From the Rajshahye Division there still continue to be complaints of want of rain, chiefly from Rungpore. In the Moorshedabad and Rajshahye districts, and throughout the Presidency Division the prospects have somewhat improved. The rising of the Ganges is said to have benefited the rice crops in Fureedpore; and though it has caused damage in parts of Behar, yet the fertilising deposits left will insure a good cold weather crop in the inundated tracts; so that, on the whole, the good effected will probably more than balance the harm done.

Prospects of Crops.—The autumn crops, which are now being reaped throughout the country, are on the whole giving a more than average yield. The produce has been especially large in the Rajshahye Division, and the prospects of the crops throughout the Bhagulpore, Patna and Chota Nagpore Divisions, where the harvest is somewhat later than in Rajshahye, are generally reported to be exceedingly good; even in Tirhoot, where the produce is least, there seems to be likely to be, on the whole, little less than an average yield from the area sown.

* *Note.*—A later telegram reports two inches of rain at Mozufferpore on the 2nd. The fall is said to have extended to the South of Tirhoot.

Throughout the Burdwan and Presidency Divisions the crop has been, on the whole, a fair one; in the 24-Pergunnahs there is said to be somewhat under an average crop, but in Hooghly a fair outturn is looked for. These crops have been much more extensively sown this year than they usually are, and consequently their effect on the food-supply will probably be more marked than in ordinary years, though, even in the best districts, the relief thus given can be but temporary, and the state of the people during the coming year must in the main depend upon the late rice crop. The outturn of this crop cannot be predicted with any confidence for some weeks to come, but throughout the greater part of the country it may be said that the prospects are good, and in the larger part of the Chota Nagpore, Bhagulpore, Cooch Behar Divisions, and a large part of the Patna Division, there is good reason to expect, if the weather continues to be as seasonable as it has hitherto been, that the yield will be unusually large; on the other hand, in the Rajshahye and Presidency Divisions and the Tirhoot district, though there has been no actual damage done to the crops as yet, (except in a small area in Moorshedabad and in parts of Durbhunga and Mudhoobunnee,) the small rainfall of the last month has caused considerable anxiety, and if rain holds off for many more days, considerable loss will ensue. In the Burdwan Division, the crops in part of Howrah, the greater part of Hooghly, a large part of the Burdwan district, and those in a small tract in Beerbhoom, have certainly suffered from drought, and probably, even under the most favorable circumstances, the harvest in these districts will be a light one, as the transplanting season has all but passed away, and a considerable portion of the crop has not yet been removed from the seed-beds; but still much may be hoped from favorable rains throughout September and October even in the worst tracts, and irrigation which is being largely resorted to, especially in Hooghly, will give a crop in many places even should rain fail to fall. The jute crop generally promises exceedingly well, and the profits of the sale of the fibre will prove an important addition to the resources of the ryots in the eastern districts and those of the Presidency Division where it is largely grown.

Prices.—Prices are on the whole steady, and, as was to be expected from the uncertain character of the season, tend to maintain their high level even where a large autumn crop has been reaped, as in Dinagepore. Where prices had previously fallen owing to the yield of the autumn crops, anxiety for the coming crop has tended to cause a recovery in Rungpore, where prices have risen from 20-13 to 18 seers. Throughout the Patna and Bhagulpore Divisions enough of the autumn crop has not been reaped to affect the market in any marked degree, and prices remain much as before. They have fallen in Patna, Gya, Tirhoot, and Chumparun, and have somewhat risen in Monghyr, Bhagulpore, Purneah, and the Sonthal Pergunnahs. In Chota Nagpore the fall has been general except in Singhboom, where prices remain stationary; and in Lohardugga rice is considerably cheaper than it was at this time last year. In the rest of the country the fluctuations are as follows. Prices have fallen in Burdwan and Bankoora, and have risen in Midnapore, Hooghly, Howrah and Beerbhoom, but except in Beerbhoom, where the rise has been very great, from 12·8 to 9·12, the rise in the other districts has been insignificant. In the central districts, prices have fallen in Nuddea, Jessore, Maldah, Rajshahye, Bogra, Darjeeling, and Julpigoree, have risen in the 24-Pergunnahs, Moorshedabad, Dinagepore and Rungpore, and have remained stationary in Pubna. In the eastern districts, there has been a fall of prices in Chittagong and Tipperah, and a rise in Backergunge, Mymensingh, Sylhet and Noakholly. There is no change to record in Dacca and Fureedpore. In Orissa, prices are generally stationary with a slight tendency to fall.

Private Trade.—The usual note on the movement of food-grains will be found in Appendix A. Private trade has almost ceased; that on the railways shows a large decrease, and the river traffic is insignificant. The trade are evidently waiting till something more certain can be known as to the turn events will take.

Tirhoot.—The district statements show a considerable improvement in this district, but whether this is to be regarded as merely temporary or as a beginning

towards a return to a normal state of prosperity depends upon future prospects. At present the prospects of the district can only be described as uncertain. In the north-west, things promise exceedingly well, but they are more uncertain in the east and south, though there is probably only a very small area where a copious fall of rain would not suffice to turn the present somewhat gloomy outlook into one of the most hopeful character.

Chumparun.—The latest accounts given in a telegram received on the 1st September describe the prospects of the district as exceedingly good towards the north and west, but some anxiety is expressed about the rice crop in the south-east. Distress continues to decrease.

Sarun.—There is nothing new to report about this district. Distress still continues owing to the great poverty of the people rather than to a deficiency of food. There has been some damage done by floods in the south-east of the district.

South Behar.—The prospects continue to be excellent. Some damage from floods has been reported in the Patna and Shahabad districts, but there is no reason to believe that it is of a serious character.

Bhagulpore Division.—The general prospects of this division are most excellent, and distress is rapidly decreasing. More rain is wanted in the north of the Bhagulpore district, but there is nothing like drought, while the autumn crops are most excellent. In parts of the Sonthal Pergunnahs there are slight complaints of a superabundance of rain.

Rajshahye Division.—The autumn crop in the districts of this division has been reaped and has turned out most excellent. This has tended greatly to mitigate distress, and if the winter rice crop were secure all anxiety with regard to the division might very soon cease; at present, however, the prospects of the crop in almost all the districts are somewhat critical. The rainfall of the past month has been scanty and more rain is wanted, though it is only in a very limited tract in Moorshedabad that any damage has yet been caused. With a good rainfall in September and the early part of October a bumper crop would almost everywhere be reaped.

Chota Nagpore Division.—This has almost passed out of the category of distressed divisions. There is still distress in Manbhoom, but there it is decreasing, and in other districts it has almost disappeared. The prospects throughout the greater part of the division are unusually good.

Burdwan Division.—Though the numbers in the receipt of charitable relief have somewhat decreased in this division, yet the decrease is to be attributed to greater vigilance on the part of the relief officers, which has been rendered possible by the increase of the staff rather than to any actual diminution of distress. The prospects of the greater part of the Hooghly and Burdwan districts and those of a small part of Howrah are so critical as to leave but little hope of an immediate mitigation of distress, unless there be an unusually copious fall of rain sufficient to cause the mahajuns to open their stores. In the remaining districts, except in a small part of Bheerbhoom, there is reason to hope that as prospects are improving distress will soon decrease. The embankments of the Damoodah are being cut in Hooghly and water supplied to the fields wherever it is possible to do so.

Relief Works.—The following statement shows the numbers on relief works during the fortnight as compared with that preceding it:—

	Last fortnight.	This fortnight.
Patna Division	237,005	238,404
Gunduk Embankment	10,868	8,421
Soane Canal	26,874	24,088
Bhagulpore Division	54,252	47,658
Rajshahye Division	57,296	44,920
Northern Bengal Railway	5,537	4,851
Chota Nagpore and Burdwan Division ...	32,536	24,770
Cooch Behar Division	2,370	2,290
Total ...	426,738	395,402

The above returns show a decrease which is general except in the Tirhoot and Sarun districts of the Patna Division, the Moorshedabad district, and the districts of the Burdwan Division. In these last the increase appears to have been universal, for in Hooghly, which alone shows a decrease, the returns are imperfect.

The following tabular statement shows the numbers employed in each district with details as far as they are available of those employed on task or piece-work and on daily wages :—

Divisions.	Names of Districts.	Laborers under Public Works Department.	Laborers under circle officers.	Total laborers.	Task or piece-work.	Daily wages.
Patna	Tirhoot, North	12,239	(a) 39,199	51,438	15,143	36,295
	Tirhoot, South	None	82,476	82,476	11,913	2,262
	Chumparun	6,734	149	6,883	6,883	Details imperfect. .....
	Sarun	94,178	None	94,178	7,811	83,985
	Patna	None	None	None	.....	Details imperfect. .....
	Gya	532	None	532	532	None.
	Shahabad	2,897	None	2,897	2,897	None.
	Total ...	116,580	121,824	238,404	.....	.....
	Gunduk Embankment ...	8,421	None	8,421	8,421	.....
	Soane Canal	24,088	None	24,088	24,088	.....
	Total ...	32,509	None	32,509	.....	.....
	Total for Patna Division ...	149,089	121,824	270,913	.....	.....
Bhagulpore ...	Monghyr	None	None	None	.....	.....
	Bhagulpore	4,888	21,458	26,346	No details	No details.
	Purneah	None	8,302	8,302	8,302	.....
	Sonthal Pergunnahs ...	2,211	10,799	13,010	No details	No details.
	Total ...	7,099	40,559	47,658	.....	.....
Rajshahye ...	Maldah	959	1,304	2,263	No details	No details.
	Dinagepore	None	7,600	7,600	Ditto	Ditto.
	Rungpore	100	3,577	3,677	Ditto	Ditto.
	Bogra	None	457	457	Ditto	Ditto.
	Moorshedabad	9,200	None	9,200	Ditto	Ditto.
	Rajshahye	900	20,823	21,723	Ditto	Ditto.
	Total ...	11,159	33,761	44,920	.....	.....
	Northern Bengal Railway	4,851	None	4,851	4,851	.....
Chota Nagpore ...	Manbhoom (b)	Returns blank	Returns blank	Returns blank	Returns blank	Returns blank.
	Palamow	80	None	80	.....	.....
	Hazareebagh	1,079	3,026	4,105	2,366	1,739
	Total ...	1,159	3,026	4,185	.....	.....
Burdwan ...	Hooghly (c)	1,490	None	1,490	261	12,229
	Beerbhoom	8,922	Ditto	8,922	6,922	2,000
	Bankoora	4,721	Ditto	4,721	No details	No details.
	Burdwan	5,452	Ditto	5,452	194	5,258
	Total ...	20,585		20,585	.....	.....
Cooch Behar ...	Julpigoree	2,290	None	2,290	No details	No details.
	Grand Total ...	196,232	199,170	395,402	.....	.....

(a.) Includes Seetamurhee laborers from returns received by telegram.

(b.) Only a few laborers are now employed on ordinary road-work. All strictly relief works have been closed.

(c.) Returns imperfect.

Gunduk Canal and Embankment.—Work is progressing on the 4th and 11th mile of the canal; 804,300 cubic feet of earthwork were excavated during the fortnight. Five miles of boundary road have been finished. On the embankment the principal work done has been raising the embankment, and turfing and dressing what had been previously completed. 1,683,070 cubic feet in addition to 743,334 square feet of dressing and turfing were completed. The demand for labor is said to have been very small.

Soane Canal.—Progress has been somewhat retarded by heavy rain. Twenty-five lakhs of cubic feet of earthwork were excavated in the Kurumnassa Division during the fortnight.

Northern Bengal Railway.—There still continues to be but little demand for labor on those portions of the line where work can be carried on, and the laborers in the flooded tracts though wanting work are not sufficiently eager for it to leave their homes to seek it. The total amount of earthwork completed up to date is 73,581,000 cubic feet, equal to 151½ miles of 4-foot bank with a top width of 15 feet. During the fortnight more than 18½ lakhs of cubic feet of earthwork were thrown up. 103 miles of feeder roads have been made. Sickness is very prevalent among the members of the railway staff.

Charitable Relief.—The following statement shows the numbers of persons in the receipt of charitable relief in each district as compared with the previous fortnight :—

Divisions.	Names of Districts.	Number of centres.	This fortnight.	Last fortnight.
Patna	Tirhoot, North	681	166,760	208,072
	Tirhoot, South		22,666	27,220
	Chumparun	47	10,970	11,732
	Sarun	71	97,528	44,337
	Patna	None.	None.	None.
	Gya	11	1,720	2,120
	Shahabad	15	4,213	5,520
	Total	825	303,857	299,001
Bhagulpore	Monghyr	16	431	10,771
	Bhagulpore	12	10,885	7,872
	Purneah	55	6,975	14,053
	Sonthal Pergunnahs	.....	3,511	3,365
	Total	83	21,802	36,061
Rajshahye	Maldah	78	7,384	9,415
	Dinagepore	447	27,245	39,423
	Rungpore	13	1,856	4,601
	Bogra	4	19,497	37,080
	Moorshedabad	44	23,397	19,787
	Rajshahye	44	18,791	25,655
	Pubna	.....	6,274	4,919
	Total	630	104,444	140,880
Chota Nagpore	Manbhoom	.....	13,576	21,948
Burdwan	Hooghly	.....	13,222	17,768
	Beerbhoom	.....	38,121	31,195
	Bankoora	.....	32,449	32,802
	Burdwan	.....	64,358	67,895
	Total	.....	148,150	149,660
	Grand Total	.....	591,829	647,550

The decrease in numbers is almost general, the only districts that show an increase being Sarun, Bhagulpore, Moorshedabad, and Bheerbhoom. In Bhagulpore the increase is only nominal, as the returns for the previous fortnight were imperfect. Had the full numbers been shown, the present fortnight's return would show a decrease. The total numbers on relief works and charitable relief for the present fortnight are 987,231 against 1,074,288, as shown in the previous narrative, being a total decrease of 87,057 persons.

By order of the Lieutenant-Governor of Bengal,

J. F. K. HEWITT,

Offg. Junior Secy. to the Govt. of Bengal.

APPENDIX A TO THE 25TH SPECIAL NARRATIVE.

Movement of Food-grains.

1. THE exports of food-grains from the Bengal Presidency during the first half of August were 4,437 tons.

The imports to Calcutta during the same period were 1,951 tons; of which only 4 were on Government, and 1,947 on private account. The bulk of the latter were from Balasore.

The total figures from the beginning of November 1873 to the middle of August 1874 are—

	Tons.
Exports from the Bengal Presidency	254,311
Imports to the Port of Calcutta	445,843

2. The following figures show (in tons) the quantity of food-grains "sent up from stations *below* Rajmehal and Jamooee, and down from stations *above* Mirzapore, which was delivered at stations between Rajmehal and Buxar (inclusive)" between the 9th and 22nd of August, compared with the figures for the previous fortnight :—

	This fortnight.	Last fortnight.	Decrease.
Up	4,263	4,301	38
Down	723	15,178	14,455
Total ...	4,986	19,479	14,493

The decrease is owing to the close of the Government transport operations and to the return to the ordinary rates of freight for private grain. The totals to date (from the beginning of November) of the returns on which the above figures are based, and which are for Behar only, are given below. The "up" figures are only approximately correct. Appendix B, however, shows in detail the destination of all the Government grain sent up from Howrah since the commencement of operations.

	Government grain.	Private grain.	Total.
Up	290,356	156,531	446,887
Down	39,330	215,327	254,657
Total ...	329,686	371,858	701,544

3. The importations of food-grains by the eastern canals from the 15th to 28th August were 1,617 tons (against 1,688 tons during the previous fortnight), making in all 205,243 tons since 1st October 1873.

4. The private traffic registered on the Ganges is as shown below:

Stations.	Date.	Direction.	Tons.	To date from 1st November 1873. Tons.
Sahebgunge	16th to 22nd August ...	Up the Ganges ...	452	43,142
Ditto	Ditto ...	Down the do. ...	861	24,952
Goalundo	2nd to 15th August ...	Up the do. ...	252	28,487
Kooshtea	Ditto ...	Down the do. ...	125	13,151

The grain sent upward was chiefly rice the greater part of that sent down was wheat and gram for the Calcutta market.

The 2nd September 1874.

G. TOYNBEE, C.S.,
On Special Duty.

APPENDIX B TO THE 25TH SPECIAL NARRATIVE.

Return of Grain despatched from Calcutta up to Monday, the 31st August 1874.—(*Gross Railway weight.*)

DIVISION IN WHICH TO BE USED.	Station to which sent.	Up to date of last return.	During the fortnight.	Total to date.	REMARKS.
		Mds.	Mds.	Mds.	
PATNA	Arrah (for Sarun)	4,88,046	50,642	5,38,688	
	,, (for Chumparun) ...	77,476	.....	77,476	
	Barh	16,04,383	.....	16,04,383	
	Bankipore	53,576	.....	53,576	
	Bihta	20,827	.....	20,827	
	Bukhtiarpore	23,235	.....	23,235	
	Buxar	8,026	.....	8,026	
	Dinapore	3,336	.....	3,336	
	Doomraon	9,022	.....	9,022	
	Futwah Ghât	(a)20,50,627	.....	(a)20,50,627	(a) Of this, 20,585 maunds was seed-grain.
	Mokameh	1,03,880	.....	1,03,880	
	Monghyr	(b)8,21,622	.....	(b)8,21,622	(b) Of this, 9,436 maunds was seed-grain.
	Patna Ghât	6,15,726	24,413	6,40,139	
	Sultangunge	(c)58,858	.....	(c)58,858	(c) Of this, 39,031 maunds was seed-grain.
	Zumanea	16,027	.....	16,027	
	Totals of Patna Division ...	59,54,667	75,055	60,29,722	

Division in which to be used.	Station to which sent.	Up to date of last return.	During the fortnight.	Total to date.	Remarks.
		Mds.	Mds.	Mds.	
Sone Circle	Arrah	38,863	.....	38,863	
	Beheea	2,078	.....	2,078	
	Bihta	2,032	.....	2,032	
	Buxar	4,354	.....	4,354	
	Mogul Serai	33,521	.....	33,521	
	Totals of Sone Circle	80,848	.....	80,848	
	Grand Totals, Patna Division and Sone Circle	60,35,515	75,055	61,10,570	
Bhagulpore	Bhagulpore	(d)1,41,596	.....	1,41,596	(d) Besides this 28,351 maunds were sent *viâ* Bhagulpore and Colgong to Nepal.
	Burriarpore	2,275	.....	2,275	
	Burhea	3,744	.....	3,744	
	Caragolah	3,00,331	.....	3,00,331	
	Colgong	3,42,087	.....	3,42,087	
	Ghidhour	1,981	.....	1,981	
	Jamooee	26,810	.....	26,810	
	Kujrah	3,506	.....	3,506	
	Luckee Serai	79,941	.....	79,941	
	Monghyr	3,70,321	.....	3,70,321	
	Peerpointee	74,406	5,063	79,469	
	Sahebgunge	17,508	.....	17,508	
	Sultangunge	2,77,349	.....	2,77,349	
	Bahawa	21,994	.....	21,994	
	Teenpahar	11,052	.....	11,052	
	Maharajpore	3,033	.....	3,033	
	Moorrarooee	20,449	.....	20,449	
	Rampore Hât	6,115	.....	6,115	
	Jamtarra	17,373	.....	17,373	
	Baidynath	2,114	.....	2,114	
	Synthea	6,126	.....	6,126	
	Nulhattee	2,705	.....	2,705	
	Rajmehal	12,737	.....	12,737	
	Mullarpore	2,167	.....	2,167	
	Totals of Bhagulpore Division	17,47,720	5,063	17,52,783	
Rajshahye	Goalundo	e)5,06,603	.....	(e)5,06,603	(e) Of this, 14,733 maunds belongs to the Dacca Division. It was sent to Goalundo to clear the Sealda Station at the request of the Eastern Bengal Railway and Company.
	Kaligunge	1,85,781	.....	1,85,781	
	Kooshtea	11,93,767	.....	11,93,767	
	Rajmehal	(f)86,523	.....	(f)86,523	(f) Includes 2,025 maunds sent to Dinagepore jail.
	Sahebgunge	1,02,315	.....	1,02,315	
	Shohajipara	75,646	.....	75,646	
	Azimgunge	13,810	11,174	24,984	
	Synthea	2,077	.....	2,077	
	Moorrarooee	4,638	1,013	5,651	
	Nawadi	6,767	...	6,767	
	Nulhattee	2,173	506	2,679	
	Rampore Hât	11,513	2,015	13,528	
	Shopore	567	.....	567	
	Saktipore	19,737	.....	19,737	
	Shahapore	1,023	1,023	2,046	
	Berhampore	.....	20,250	20,250	
	Totals of Rajshahye Division	22,12,940	35,981	22,48,921	
Chota Nagpore	Burrakar	2,45,064	.....	2,45,064	
	Girhidee	37,843	.....	37,843	
	Totals of Chota Nagpore Division	2,82,907	.....	2,82,907	
Burdwan	Raneegunge	74,457	21,152	95,609	
	Burdwan	49,659	8,100	57,759	
	Bhulpore	23,749	4,100	27,849	
	Hooghly	23,346	8,113	31,459	
	Kanoo Junction	9,701	3,038	12,739	
	Mugrah	204	.....	204	
	Pandooah	730	.....	730	
	Serampore	12,745	7,111	19,856	
	Synthea	14,566	13,159	27,725	
	Goshkhara	13,785	5,063	18,848	
	Mancoor	44,910	5,063	49,973	
	Ahmoodpore	13,507	4,100	17,607	
	Cutwa	84,437	.....	84,437	
	Mullarpore	7,274	1,043	8,317	
	Assensole	470	101	571	
	Bhedia	7,304	.....	7,304	
	Burrakar	325	101	426	
	Culna	17,212	20,250	37,462	
	Doorgapore	304	.....	304	
	Mymaree	5,020	.....	5,020	
	Paneeghur	7,405	.....	7,405	
	Seetarampore	506	101	607	
	Totals of Burdwan Division	4,11,616	1,00,595	5,12,211	
Presidency	Ranaghat	498	.....	498	
	Alipore	433	658	1,091	
	Kaligunj	20,647	.....	20,647	
	Totals of Presidency Division	21,578	658	22,236	
	Grand Totals of all Divisions	1,07,12,276	2,17,352	1,09,29,628	

G. Toynbee, C.S.,
On Special Duty.

No. 1943F, dated Bankipore, the 22nd August 1874.

From—A. C. MANGLES, Esq., Collector of Patna,

To—The Offg. Secy. to the Government of Bengal, Scarcity and Relief Dept.

I HAVE the honor to submit the following narrarive for the fortnight ending Saturday, the 22nd instant.

A.—STATE OF THE COUNTRY.

2. The several bazars in this district continue to be abundantly supplied with food-grains of all sorts, and no deficiency is reported from anywhere. The importation from other districts has considerably fallen off, the figure for the week ending the 15th instant being only 12,687. This is owing to the exceedingly good prospects of the bhadoi crops.

3. The following were the prices of grain obtaining in the principal bazars towards the close of the fortnight:—

	Best rice.		Common rice.		Wheat.		Barley.		Maize.		Gram.	
	S.	C.	S.	C.	S.	C.	S.	C.	S.	C.	S	C.
Patna	12	0	17	0	17	0	19	12	17	0	19	12
Barh	10	0	10	8	13	8	16	0	15	0	19	0
Behar	10	8	11	8	13	8	18	0	27	0	17	0
Dinapore	10	0	12	8	16	0	.....		16	12	18	0

The Sub-divisional officer of Behar reports that "makie" (maize) is selling at 36 seers per rupee in the interior of the district and murwa 30 seers.

4. We had during the fortnight rainfall amounting to 2·67 inches at head-quarters, 5 inches at Dinapore, 6·03 inches at Barh, and 5·83 at Behar. The prospects of the bhadoi crops generally throughout the district are very favorable indeed, except in the Dearahs where the land is submerged by the floods every year.

Indian corn is coming into the market, and the demand for forign maize has almost disappeared. The Sub-divisional officer of Behar reports—

"I have now to add that on account of a larger area being this year sown with bhadoi seeds than is done in ordinary years, the outturn is 4 to 8 annas in excess of that of an average good year." Regarding the prospects of the rice crop he says—"It (the rain) has helped the transplantation of paddy to a very considerable extent. No one can now say that for want of water his field was not sown. It is really a pleasent sight now to see scores of women with bundles of green plants besides them singing at the top of their voices and merrily going on with their work." The other sub-divisional officers report equally favorably of the prospects of the rains and winter crops. One of my Sudder Station Deputy Collector who went to the south, and another who went to the west of the Sudder Sub-division, last Sunday, both speak very favorably of the prospects of the standing crops.

5. The condition of the people is reported upon as favorable throughout the district, and there was no case of misery or starvation reported from anywhere.

6. Five cases of grain theft were reported during the fortnight, all of ordinary description and none of robbery.

7. Twenty-three emigrants were registered and despatched to Calcutta for British Burmah during the fortnight and 48 for the Natal colony.

B.—RELIEF WORKS.

8. None.

C.—TRANSPORT OF GRAIN.

9. The following are the figures showing the importation of food-grain by private parties during the fortnight ending the 15th instant:—

	Rice.	Wheat, oat, and barley.	Maize.	Other grain.
By rail	5,833	51,677	7,251	67,770
„ river	9,000	300	25	5,505
Total ...	14,833	51,977	7,276	73,275

or a grand total of 1,47,361 maunds.

D.—STORAGE OF GRAIN.

10. I have since the submission of the last narrative found means for despatching the 1,139 maunds of rice stored in the Pallygunge gola of this district by boats to Doorugunge in the Sarun district, and the Kanoongo told off by me for the purpose has made good progress in the work.

11. The Commissioner has during the last week directed me to receive and despatch to Govindgunge in Champarun 20,000 maunds of rice, whereof 8,000 have arrived and been despatched by boats.

E.—ADVANCE TO PRIVATE PARTIES.

12. None.

F.—CHARITABLE RELIEF.

13. None in this district.

G.—FINANCIAL RESULTS.

	Rs. A. P.	Rs. A. P.
14. As per account already rendered	.....	2,72,845 5 0
During the Fortnight.		
Paid to the Kanoongo on account of the cost of despatching 1,139 maunds of rice to Sarun	200 0 0	
Office contingencies	1 1 3	
Paid to the Deputy Collector of Dinapore on account of his gola contingent expenses	19 0 0	
Paid to the Municipal Overseer on account of transport of grain...	65 9 0	
Paid to the Nazir on account of hire of pack bullocks to convey tarpaulins to Pallygunge	4 0 0	
Paid to Mr. Rattray on account of transport of grain	100 0 0	
		389 10 3
Grand Total ...	.....	2,73,234 15 3

No. , dated Gya, the 24th August 1874.

From—A. V. PALMER, ESQ., Collector of Gya,

To.—The Secretary to the Government of Bengal, Scarcity and Relief Department.

I HAVE the honor to submit my fortnightly report on scarcity and relief in the Gya district for the fortnight ending Saturday the 22nd instant.

A.—STATE OF THE COUNTRY.

2. All the bazars are fully supplied with food. The murwa crop, which has been most abundant, is now being cut, and a large portion of it has already found its way into the market. The low rate, 30 seers, at which this is selling, indicates that the agriculturists anticipate heavy bhadoi and khureef crops, and this they have every reason to do.

3. I annex the table of food-grains.

BAZARS.	WHEAT.		BARLEY.		RICE, BEST SORT.		RICE, COMMON.		MILLET.		MAIZE.		GRAM.	
	Week ending 22nd August 1874.	Week ending 8th August 1874.	Week ending 22nd August 1874.	Week ending 8th August 1874.	Week ending 22nd August 1874.	Week ending 8th August 1874.	Week ending 22nd August 1874.	Week ending 8th August 1874.	Week ending 22nd August 1874.	Week ending 8th August 1874.	Week ending 22nd August 1874.	Week ending 8th August 1874.	Week ending 22nd August 1874.	Week ending 8th August 1874.
	S. C.	S. C.	S. C.	S. C.	S. C.	S. C.	S. C.	S. C.	S. C.	S. C.	S. C.	S. C.	S. C.	S. C.
Gya	11 8	11 0	16 8	15 0	7 8	8 0	11 0	10 0	16 0	16 0	.....	.....	14 4	13 8
Nowada ...	12 0	12 0	18 8	18 8	.....	.....	13 0	12 0	24 0	15 0	13 0	13 0	14 8	14 8
Jehanabad ...	13 12	13 0	17 0	16 4	10 0	9 4	14 8	11 8	.....	.....	15 0	15 0	17 0	15 8
Aurungabad ...	13 0	13 8	17 4	16 8	11 4	11 0	12 0	12 0	.....	.....	.....	.....	14 8	14 8
Daoodnuggur ...	12 8	12 0	18 8	18 0	10 0	10 0	11 0	10 8	.....	.....	.....	.....	15 0	15 0
Sherghotty ...	12 0	12 0	14 0	14 0	10 0	9 8	14 8	11 0	.....	.....	.....	.....	13 0	13 0

4. It will be seen that prices of food-grains have everywhere diminished, and they will be still further reduced during the ensuing fortnight.

5. Merchants who had acquired Government grain are now selling freely to the public. There is no longer a disposition to hoard; on the contrary, every one is desirous of getting rid of his stock before the next crop is cut, which being luxuriant, will still further cheapen food-grains.

6. I append in margin the rainfall at sub-divisional head-quarters during the fortnight. The rain has been sufficient, not too much, and has come at intervals, so that the crops have derived the greatest possible amount of good therefrom. The murwa is a very full crop throughout the district. The maize has turned out exceedingly well, and is now being rapidly cut. The transplanting of rice is now nearly over. The new plants have been invigorated by the alternate sun and rain, have taken strong root, and everywhere present a most healthy appearance. Up to the present I have never seen surer indications of a bumper rice harvest.

Gya	3·82
Nowada	7·92
Jehanabad	9·80
Aurungabad	5·18

7. The condition of the people, which never was seriously bad as a whole, has materially improved. The numbers receiving charitable relief under the Relief Committee, heading B, are sensibly diminishing, and those left on our hands are for the most part professional beggars and such like. No cases of misery or starvation have been reported, nor are such likely now to exist. Crime has decreased, and the entire district is flourishing and in a prosperous condition.

B.—RELIEF WORKS.

8. The labour statement having been discontinued under Bengal Government (Department Public Works) No. 5000, dated 3rd August, I am unable to submit a detailed statement of number of laborers employed.

9. It will probably be sufficient to state that work has been discontinued on the Purya and Warrisgunge roads; that the Myapore, Kootoomba, and Myabigha roads have been completed; and that the roads marginally noted alone remain under construction. With the exception of the last named, (Gobindpore, which is kept for an invalid gang under the Relief Committee, heading C,) the rest are all being done by piece-work, and the laborers are being paid in grain instead of in cash. The total number of laborers employed is 7,457, as against 17,013; and the daily average is 532, as against 1,215 in the preceding fortnight.

Kazi Serai, Imamgunge, Pukri Barwan, Obra, Maharajgunge, Deo, Gobindpore.

C.—Transport of Food-grains.

10. The annexed table will show that the local importations have been brisker during the ast fortnight than for some time past, and specially so in Jehanabad and Daoodnuggur.

Bazars.	Wheat.	Barley.	Rice, best sort.	Rice, common.	Millet.	Maize.	Gram.	Total.
Gya	315	23	37	669	38	.....	223	1,305
Nowada	.....	.....	.....	.....	35	.....	18	53
Jehanabad	302	115	150	325	232	165	450	1,739
Aurungabad	151	130	45	170	.....	.....	80	576
Daoodnuggur	700	675	150	440	.....	.....	500	2,465
Sherghotty	.....	.....	.....	.....	.....	.....	.....	300
Total ...	1,368	943	382	1,604	305	165	1,271	6,338

11. The importations in the Sudder Bazar of Gya have been 1,305 maunds, as against 1,153 maunds. The town is, however, well stocked with Government rice, taken by the merchants from the Government golas.

D.—Storage of Government Grain.

12. The following statement will show the present disposition of Government grain :—

Golas.	Quantity originally stored.	Quantity consumed.						Net balance.
		By sale.	By advance to ryots.	By transfer to other districts.	Weight of bags.	Wastage, dryage, &c.	Total.	
Sudder Sub-division.	Mds.	Mds.	Mds.	Mds.	Mds.	Mds.	Mds.	Mds.
Gya	29,851	12,357	294	13,226	270	857	27,004	2,847
Sherghotty	4,279	1,029	28	2,484	47	198	3,786	493
Bela	3,012	631	132	2,125	37	30	2,955	57
Uttree	3,930	.....	52	3,561	62	255	3,930	.....
Ticcaree	2,004	.....	.....	1,895	31	78	2,004	.....
Bhaloea	991	1	.....	940	16	34	991	.....
Futtehpore	991	2	112	857	16	4	991	.....
Imamgunge	1,435	52	.....	1,338	22	23	1,435	.....
Total ...	46,493	14,072	618	26,426	501	1,479	4,396	3,397
Jehanabad Sub-division.								
Jehanabad	14,942	2,761	578	2,409	.....	.....	5,748	9,194
Urwul	6,958	.....	...	6,757	.....	241	6,958	.....
Gundhar	3,059	.....	1,170	.....	1	.....	178	2,941
Kinjur	1,945	.....	.....	1,945	.....	.....	1,945	.....
Hoolasgunge	1,982	.....	.....	.....	.....	.....	.....	1,982
Kazi Serai	992	.....	700	.....	9	.....	709	283
Total ...	29,878	2,761	1,395	11,071	10	241	15,478	14,400
Nowadah Sub-division.								
Nowadah	21,367	16,068	7	8,678	202	280	10,835	10,532
Warrisgunge	2,002	28	.....	.....	.....	1	29	1,973
Kadirgunge	2,844	52	.....	.....	22	2	56	2,789
Pukree Barwan	5,226	86	.....	.....	2	2	90	5,136
Rujowlee	4,010	127	.....	.....	3	3	133	3,877
Total ...	35,449	1,961	7	8,678	209	288	11,143	24,306
Aurungabad Sub-division.								
Aurungabad	20,904	8,800	.....	4,448	.....	.....	13,248	7,656
Ruffigunge	3,967	3,266	.....	701	.....	.....	3,967	.....
Kootoomba	2,997	837	.....	.....	.....	.....	837	2,160
War	4,556	3,625	.....	.....	.....	.....	3,625	931
Daoodnuggur	4,973	1,983	.....	.....	.....	.....	1,983	2,990
Total ...	37,397	18,511	.....	5,149	.....	.....	23,660	13,737

Statement showing the Storage and Consumption of Government Grain in the District of Gya.

Name of Circle.	Dates for which figures are given.	Total allotment of Government grain.	Total quantity of grain originally stored.	Quantity of Government grain consumed.								Estimated grain receipt for the ensuing fortnight.	Estimated grain despatch for the ensuing fortnight.
				By sale to the public.	By sale to laborers.	By gratuitous distribution in any shape.	By advance to ryots.	By payment in kind to laborers.	By transfer to other districts.	By ascertained wastage, dryage, &c.	Total.		
Gya ...	6th to 20th Aug.	51,000	46,493	12,219	347	1,198	618	308	26,426	1,980	43,096	Nil.	3,397
Jehanabad ...	23rd July to 6th Aug.	30,000	34,851	2,288	82	159	1,595	232	11,871	251	15,478	Nil.	4,000
Nowadah ...	6th to 20th Aug	38,000	35,449	1,379	132	193	7	257	8,678	497	11,143	Nil.	5,500
Aurungabad ...	Ditto.	40,500	37,397	15,675	918	705	.....	1,213	5,149	.....	23,660	Nil.	6,000
Total ...	.....	1,59,500	1,54,190	31,561	1,479	2,255	2,020	2,010	51,324	2,728	93,377	Nil.	18,897

13. Since my last report the Ruffigunge gola has been emptied. At Nowada there is still a difficulty about getting rid of the grain, although I have offered it for sale at a favorable rate. Mr. Beames assures me that the difficulty arises from the absence of speculation and large merchants, and not from any want of energy or interest on his part.

14. This I am glad to hear, and I trust that with the present terms the inducement will be sufficient to enable him to dispose of his stock.

15. I have, in the absence of any definite instructions, authorized sub-divisional officers to get rid of empty bags at a rate ranging from 4 to 8 annas a piece.

16. In Aurungabad the price has been lowered to Rs. 22-8 per 100 bags. I deemed this course expedient, as many of the bags were deteriorating from damp and vermin, and with the grain gone there is no good in keeping them.

17. The subjoined table exhibits the transactions up to date.

F.—ADVANCES TO PRIVATE PARTIES.

SUB-DIVISIONS.	Applications received.	Rejected.	GRANTED.			Pending.
			Number.	Cash.	Grain.	
				Rs.	Mds.	
Gya	100	48	46	4,758	2,682	6
Nowada	77	75	2	35	20	.....
Jehanabad		Not received.				
Aurungabad	228	225	2	..	223	1

18. The Aurungabad sub-divisional officer explains that on inquiry he found that the applicants were chiefly men of straw and of doubtful character, for whom neither their zemindar nor any of their acquaintances would stand security, and for such he considered it more prudent to give charitable relief than relief in the form of advance on insufficient security, which would be difficult, if not impossible, to realize hereafter, and in this, I think, he was right.

19. The few remaining applications will now be very quickly disposed of.

20. The deputy supervisors have been dismissed, and the supervisors (tehsildars) have, under instructions of Government, been sent to Patna.

21. I desire here to place on record my sense of the services of these officers.

22. Coming as they did from a different Government, and employed in a district and amongst a people with whom they had no previous acquaintance, they set to work with alacrity. I found them both intelligent and willing. They have been exceedingly well behaved, have done their work to my entire satisfaction, and they carry with them my best wishes for their future advancement.

F.—CHARITABLE RELIEF.

23. The subjoined statement shows a very marked diminution in the numbers receiving relief. This is especially observable under heading B; and when it is borne in mind that the diminution is amongst the numbers of the distressed poor, and not amongst the professional mendicants, the result is still more satisfactory.

SUB-DIVISIONS.	B.	C.	D	Total.	Daily average.
Gya	3,654	936	151	4,741	338
Sherghotty centre	2,306	816	.....	3,122	223
Nowada	1,655	1,028	137	2,820	186
Jehanabad	760	.....	406	1,166	83
Aurungabad	9,431	2,738	304	12,473	890
Total ...	17,806	5,518	998	24,322	1,720

24. The Aurungabad officer has been directed thoroughly to overhaul his poor-houses, which he has not yet done.

25. There will doubtless be many who should now return to their normal occupations.

26. I should be glad to know up to what point the Central Relief Committee desire to maintain these poor-houses. In another month's time they might, as regards the distressed poor, be closed without hardship.

27. The professional beggars will remain on as long as the houses are open. I am of opinion that the poor-houses should not be kept going beyond the commencement of the rice harvest.

G.—FINANCIAL RESULT.

	Rs.	A.	P.
28. The total expenditure shown in last narrative up to 10th August amounted to	1,33,434	4	2

29. The following is the expenditure incurred during the fortnight under report:—

	Rs.	A.	P.
Final payments made on account of—			
(a) Establishment and contingencies	971	8	8
Grants-in-aid for charitable relief	23	13	11
(b) Advance repayable	493	0	0
Total ..	1,34,822	10	9

No. 785F, dated Arrah, the 25th August 1874.

From—H. W. ALEXANDER, ESQ., Collector of Shahabad,

To—The Offg. Secy. to the Govt. of Bengal, Scarcity and Relief Dept.

I HAVE the honor to submit my 19th narrative for the fortnight ending the 22nd August.

A.—STATE OF THE COUNTRY.

Abundance or scarcity of supplies in the bazars.—The marts in all parts of the district are reported to be sufficiently stocked; no scarcity is said to exist anywhere.

Kinds and prices of grain selling at one or more specified principal marts.—In appendix A are given details of kinds and prices of grain selling in the different marts of the district.

In the Arrah Sub-division prices have remained steady except at Jugdispore, where a slight upward tendency is noticeable.

In the Buxar and Sasseram Sub-divisions the prices are not, on the whole, so favorable as when last reported.

In the Bhubooah Sub-division they are pretty steady.

Rainfall.—During the past fortnight rain has fallen at intervals in most parts of the district.

In Arrah 5·60 inches of rain have been registered. In Buxar 7·34, a fall of 2·7 inches has been registered in Sasseram, and of 8·59 in Bhubooah.

State of the crops.—Favorable reports have been received from all parts of the Arrah Sub-division in regard to the condition of the crops. In some few places more rain is still required for the rice crop. The Ganges has been gradually rising. During the last three or four days it has flooded the Dearah lands in the north of the sub-division; the crops that are immersed will be injured by this excess of water unless it rapidly subsides. From Buxar Mr. Armstrong reports that "the prospects of all crops are now excellent." In regard to the Sasseram and Bhubooah Sub-divisions, Mr. Eyre reports "the sawa and tangoon" are being reaped, the "serla" rice promises to be a good crop, and the weather generally favorable for the transplanted rice.

The condition of the people has improved.

In the Arrah Sub-division three grain burglaries and two thefts have been reported; in one of the former two maunds of grain were said to have been stolen.

In the Buxar Sub-division three grain burglaries and one theft are said to have occurred, the largest amount taken in one case being two maunds.

In the Sasseram Sub-division four house-breaking, in one of which 15 maunds of grain were stolen, and in the Bhubooah Sub-division two grain thefts are reported to have occurred during the fortnight.

B.—RELIEF WORKS.

Full particulars in regard to all relief works in progress and the number of laborers employed are given in Appendix C.

C.—TRANSPORT OF FOOD.

Private imports and exports by rail are given in Appendix C.*

The imports into Sasseram are—

	Mds.
By rail	527
Interior	1,082
Exterior	456
Total ...	2,065

Imports into Bhubooah—

By rail	199
Interior	368
Exterior	252
Total ...	819

As compared with last fortnight, a decrease is noticeable in both Sub-divisions.

D.—STORAGE OF GOVENMENT GRAIN.

Nil.

E.—ADVANCES TO PRIVATE PARTIES.

In the Arrah Sub-division 21 maunds of rice have been advanced to ryots, and in the Sasseram Sub-division advances aggregating in value Rs. 114-15-6 have been made to 13 ryots o the Government estate of Taraon.

F.—CHARITABLE RELIEF.

Steps are now being generally taken to carefully sift and thereby reduce the numbers of recipients of charity, and the services of some of the supervising relief officers will shortly be dispensed with.

* Will follow.

In the Arrah Sub-division, the charitable relief operations are as follows :—

HEADING B.—*Cooked Food.*

	Men.	Women.	Children.	Total.	Average.
Moulabag	252	25	503	1,009	67
Gurhanee	228	139	14	381	25
Total ...	480	164	517	1,390	92

HEADING C.—*Spinning Relief.*

	Men.	Women.	Children.	Total.	Average.
Moulabag	.....	210	14	224	15

Road-making.

	Men.	Women.	Children.	Total.	Average.
Moulabag	721	405	55	1,181	79

In-door Relief.

	Men.	Women.	Children.	Total.	Average.
Arrah Town	.....	3,345	.....	3,345	223
	Men.	Women.	Children.	Total.	Average.
Grand total under heading C	721	3,960	69	4,750	317

HEADING D.—*Uncooked Food.*

	Men.	Women.	Children.	Total.	Average.
Moulabag	1,112	2,929	293	4,334	288
Arrah Town	240	690	120	1,050	70
Gurhanee	7	15	.....	22	2
Nonore	54	9	9	72	5
Total ...	1,413	3,643	422	5,478	365

Distribution of Cloth.

	Men.	Women.	Children.	Total.	Average.
Arrah Town	20	13	.....	33	2
	Men.	Women.	Children.	Total.	Average.
Grand total under heading D	1,433	3,656	422	5,511	367
Grand Total ...	2,634	7,780	1,008	11,651	776

During the fortnight the three supervising relief officers and the canoongo have visited in the—

Arrah Circle	40	Villages.
Beheea "	50	"
Peroo "	34	"
Nonore "	74	"

In the Buxar Sub-division the relief operations are as follows :—

HEADING B.—*Cooked Food.*

	Men.	Women.	Children.	Total.	Daily average.
Chousah	114	142	56	312	22¼
Buxar	335	696	199	1,230	88
Saraya	163	114	30	307	21

HEADING C.—*Rope making.*

	Men.	Women.	Children.	Total.
Chousah	28	...	...	28
Buxar	110	...	...	110
Saraya	42	...	...	42

Spinning.

	Men.	Women.	Children.	Total.
Chousah	...	29	...	29
Buxar	...	7	...	7
Saraya	...	9	...	9

HEADING D.—*Uncooked Food.*

	Men.	Women.	Children.	Total.	Average.
Chousah	400	800	20	1,220	87
Buxar	40	120	20	180	13
Saraya	440	620	180	1,240	88½

Mr. Armstrong reports,—" I consider that the time has come for putting an end to relief by uncooked food, and I have issued orders that no more tickets be given for this form of relief, except to the purdahnasheen women and any very helpless objects that may be receiving it, the rest being referred to the poor houses for cooked food. My Doomraon Relief Inspector reports having visited 98 villages, my Buxar Inspector 119 villages, and my Chousah

Inspector 85 villages, and all state that the prospects of the crops are excellent, the rainfall all that is required, and the condition of the people good. These appointments will cease at the end of the month."

In the Sasseram and Bhubooah Sub-divisions the relief operations are as follows :—

HEADING B.—*Cooked Food.*

	Men.	Women.	Children.	Daily average.
Sasseram	504	648	319	105
Kochus	59	42	38	9·9
Bhubooah	495	534	294	94·5
Total ...	1,058	1,224	651	209·4

Total number relieved under heading B—2,933.

HEADING C.—*Rope-making.*

	Men.	Women.	Children.	Total.	Average.
Sasseram	522	.....	.....	522	37·2
Bhubooah	612	130	.....	742	53·
Chynepore	3	.....	.....	3	·2
Total ...	1,137	130	.....	1,267	90·4

Spinning Relief.

	Persons.
Sasseram	559
Nasrigunge	27
Kochus	35
Bhubooah	397
Chynepore	146
Mohunia	52
Chand	98
Jehanabad	150
Total ...	1,464

Weaving Relief.

	Persons.
Sasseram	181
Bhubooah	75
Chynepore	18
Mohunia	35
Chand	46
Jehanabad	17
Total ...	372

Total number of persons relieved under heading C—3,103.

HEADING D.—*Uncooked Food.*

	Men.	Women.	Children.	Total.
Sasseram	44	292	16	352
Nasrigunge	9	17	3	29
Bubnoul	19	58	.....	77
Kochus	...	21	5	26
Kurghur	2	7	1	10
Chennary	23	81	2	106
Bhubooah	1	4	.....	5
Chynepore	2	15	.....	17
Durgowli	10	17	1	28
Mohunia	1	4	.....	5
Chand	93	140	18	251
Ramgurh	10	9	.....	19
Jehanabad...	7	32	3	42
Total ...	221	697	49	967

Total number of persons relieved under headings B C and D—7,003.

The Sub-divisional Officer of Sasseram further reports,—"A scrutiny of the registers of rope making, spinning and weaving relief is being made in view of reducing the numbers. During the fortnight the following work has been done by the supervisors":—

	Villages.
Sasseram	45
Nokha	39
Dungain	53
Bhubooah	63
Durgowti	78
Ramgurh	32

"The services of the Ramgurh supervisor have been dispensed with from the 15th current, and the discharge of the Dungain supervisor has been recommended, these being no longer necessary."

G.—The annexed returns show the financial results of the fortnight—

G.—Financial Results of the Fortnight.

Particulars.	Amount. Rs. A. P.	Total. Rs. A. P.
Total expenditure from the district and sub-treasuries as shown in the last narrative, full details of which were therein given... ...	.....	36,225 15 1
Expenditure during the fortnight under report:—		
In the Arrah Sub-division—		
Cost of conveying 103 and 158 bags of grain by bullocks and boats respectively from the Gurhanee to the Arrah gola	59 6 11	
Cost of conveying 89 and 18 bags of grain by bullocks and carts from the Ageeaon to the Arrah gola	34 14 3	
		94 5 2
In the Buxar Sub-division—		
Paid to Bakhari Kalwar, Itaree, gola rent for July 1874, at 5 per month	5 0 0	
Paid to Rugoonath Pershad, gola keeper of Itari, for gola expense ...	41 1 0	
		46 1 0
In the Sasseram and Bhubooah Sub-divisions—		
Paid to Meer Bundeh Ali for building machan...	2 4 0	
Paid for service labels	5 0 0	
Paid on account of cooley hire from Sasseram to Chennary ...	0 7 6	
Paid to Rahum Ali for going to Durgowti	0 10 0	
Paid to Bani Madhub Das as eckka hire from Sasseram to Nokha gola, including return fare	1 8 0	
Paid as advance to goladar of Dungain	5 0 0	
Paid for purchasing foolscap paper	0 4 0	
Paid for purchasing service labels	10 0 0	
Paid to Rahuman Ali sent to Chand on the 14th July 1874 ...	0 10 0	
Ditto ditto to Kudjura on the 12th August ...	0 5 0	
		26 0 6
Total expenditure during the fortnight	.....	166 6 8
Grand total to end of fortnight	.....	36,392 5 9

APPENDIX A.

Prices current at the principal marts up to the Fortnight ending the 22nd August 1874.

Marts.		Wheat. S. C.	Rice. S. C.	Gram. S. C.	Peas. S. C.	Maize. S. C.	Barley. S. C.
Arrah	1. Arrah	15 0	11 8	20 0	18 0	17 0	19 0
	2. Bindowlia	15 0	11 8	18 0	16 12	16 12	18 0
	3. Sahar	15 0	12 0	18 0	16 0	16 0	17 0
	4. Jugdispore	15 0	11 0	18 0	16 8	16 8	18 0
Buxar	1. Buxar	15 0	12 8	18 8	18 0	16 0	19 8
	2. Doomraon	16 0	12 8	18 8	18 0	...	19 0
	3. Rughoonathpore	15 8	12 12	18 8	18 0	...	18 12
	4. Chousah	15 8	12 0	18 0	18 0	17 8	19 0
Sasseram	1. Sasseram	14 4	12 0	17 0	16 8	...	17 0
	2. Chennary	14 4	12 0	17 4	16 8	...	16 4
	3. Akberpore	15 0	11 8	15 0	15 0	...	20 0
Bhubooah ...	1. Bhubooah	13 0	12 0	17 0	17 0	...	17 0
	2. Mohunia	13 12	10 0	17 0	17 0	...	17 0
	3. Durgowti	15 0	12 8	18 0	19 0	...	19 0
	4. Chynepore	.....	.....	.....	.....	...	...
	5. Hatta	13 8	12 0	16 8	16 8	...	16 8

APPENDIX B.

List of Relief Works in the Shahabad District and Laborers on them during the Fortnight ending 22nd August 1874.

Names of Works.	Men.	Women.	Children.	Total.
Arrah Sub-division.				
Raising Sahar and Arrah road	7,024	2,738	167	9,929
,, Jugdispore and Arrah road	4,949	1,984	1,306	8,239
,, Gudhani and Bihta road	815	170	.....	985
Repairs to Town road	403	232	109	744
Total ...	13,191	5,124	1,582	19,897
Buxar Sub-division.				
Metalling Buxar Town road	2,488	2,023	948	5,459
Raising Poorunda and Surya road	875	584	199	1,658
Total ...	3,363	2,607	1,147	7,117
Bhubooah Sub-division.				
Raising Durgowti and Chynepore	159	79	33	271
,, Pursathoa and Jehanabad	252	267	11	530
,, Pursathoa to Bhubooah	996	879	125	2,000
,, Pursathoa to Khyree	1,858	1,763	274	3,895
,, Jehanabad to Burroan	896	1,590	316	2,802
,, Zumaneah to Durgowti	140	153	103	398
Total ...	4,301	4,731	864	9,896
Sasseram Sub-division.				
Raising Bickram and Mohane road	2,307	888	457	3,652
Total ...	2,307	888	457	3,652
Under P. W. D. ... Arrah Sub-division	11,973	4,722	1,473	18,168
Buxar ,, ...	875	584	199	1,658
Bhubooah ,, ...	4,301	4,731	864	9,896
Sasseram ,, ...	2,307	888	457	3,652
Total ...	19,456	10,925	2,993	33,374
Under District Road. Arrah Sub-division	1,218	402	109	1,729
Buxar ,, ...	2,488	2,023	948	5,459
Bhubooah ,, ...	.....	.....	.....	.....
Sasseram ,, ...	.....	.....	.....	.....
Total ...	3,706	2,425	1,057	7,188
Grand Total ...	23,162	13,350	4,050	40,562
a.—Number of P. W. D. ... On task work	23,162	13,350	4,050	40,562
On daily work	.....	.....	.....	.....
b.—Ditto of Sub-divisional officers. On task work	.....	.....	.....	.....
On daily work	.....	.....	.....	.....
c.—Ditto under Court of Wards		Nil.		
Total ...	23,162	13,350	4,050	40,562
Total of task-work	23,162	13,350	4,050	40,562
Total on daily wages	.....	.....	.....	.....
Grand Total ...	23,162	13,350	4,050	40,562

Statement showing the Consumption and Storage of Government Grain in the District of Shahabad for the Fortnight ending on the 22nd August 1874.

Names of Circles.	Dates for which figures are given.	Total allotment of Government grain.	Total quantity of grain stored exclusive of grain transferred to other districts.	Total quantity of grain consumed up to date. By sale to public or to laborers.	By gratuitous distribution in any shape.	By advances to ryots.	By payment in kind to laborers.	Total.	Estimated grain receipts of the ensuing fortnight.	Estimated grain expenditure of the ensuing fortnight.
		Mds. S. C.	Mds. S. C.	Mds. S. C.	Mds. S. C.	Mds. S. C.	Mds. S. C.	Mds. S. C.	Mds.	Mds.
Arrah	22nd Aug. 1874	22,300 0 0	14,741 0 0	1,124 26 0	1,135 6 7	150 10 0	2,277 10 6	4,687 12 13	Nil	500
Buxar	Ditto ...	21,127 0 0	7,117 0 0	Nil.	111 33 12	2,714 0 0	1,650 27 10	4,476 21 10	Nil	200
Bhubooah and Sasseram ...	Ditto ...	33,577 0 0	33,577 0 0	8,301 17 0	409 0 0	916 9 0	3,257 5 10	12,883 31 10	Nil	2,500
	Total ...	77,004 0 0	55,435 0 0	9,426 3 0	1,656 0 3	3,780 19 0	7,185 3 10	22,047 25 13	Nil	3,200

ARRAH,

The 25th August 1874.

H. W. ALEXANDER,

Collector.

APPENDIX C.

Statement of Food-grain imported by Rail during the Fortnight ending the 22nd August 1874

OUTWARD

Stations	Rice			Wheat, Oats, and Barley			Jowar			Dal and Gram			Other grains and Pulses			Total		Grand Total
	Up	Down	Total	Up	Down	Total	Up	Down	Total	Up	Down	Total	Up	Down	Total	Up	Down	
	Mds	Mds	Mds	Mds	Mds	Mds	Mds	Mds	Mds	Mds	Mds	Mds	Mds	Mds	Mds	Mds	Mds	Mds
1 Arrah					774	774					32	32		2,291	2,291		3,097	3,097
2 Behea																		
3 Rugoonathpore																		
4 Doomraon	7		7															7
5 Buxar																		
Total	7		7		774	774					32	32		2,291	2,291		3,097	3,104

INWARD

1 Arrah	41,180		41,180	168		168	339		339				2,816	581	3,397	44,335	749	45,084
2 Behea	192		192					1,226	1,226							192	1,226	1,418
3 Rugoonathpore		..	Not received															
4 Doomraon	422		422											1,774	1,774	422	1,774	2,196
5 Buxar	1,188		1,188					132	132					1,091	1,091	1 188	1,223	2,411
Total	42,982		42,982	168		168	339	1,358	1,697				2,816	3 446	6,262	46 137	4,972	51 109

N B—The above total contains the Government grain for the Collector of Sarun received during the fortnight

ARRAH,
The 27th August 1874

JUDOONATH BOSE,
For Collector.

No. 2238F, dated Mozufferpore, the 27th August 1874.

From—C. F. WORSLEY, ESQ., Collector of Tirhoot,

To—The Offg. Secretary to the Govt. of Bengal, Scarcity and Relief Department.

I HAVE the honor to submit my narrative of scarcity and relief in the Hajeepore, Tajpore, and Sudder sub-divisions for the fortnight ending 22nd August 1874.

A.—STATE OF THE COUNTRY.

2. Prices have not varied much in any sub-division. In Mozufferpore sales of Government grain have very much decreased, owing partly to the large advances made in the Sudder and Chajun circles, and partly to the fact that some of the bhadoi crops are beginning to come into the market. In the Sahebgunge circle sales have been very brisk. The Government grain sold in the northern circles of the Sudder sub-division is all brought from Seetamurhee golas.

3. The subjoined statement shows the kinds and prices of grain selling at some of the principal marts on the 22nd instant—

NAMES OF MARTS.	Wheat.	Barley.	Rice, common.	Indian-corn.	Gram.	Murwa.
Hajeepore	13½	18¼	10	...	18	...
Lalgunge	14	19¼	11	.	19	...
Mhoweh	13	16	10½	...	16	...
Tajpore	18¼	17½	10	...	17½	18
Mozufferpore	13	16	13	16	17	...

4. The rainfall during the fortnight was as follows :—

Hajeepore	5·71
Tajpore	3·04
Mozufferpore	3·46

5. Regarding the state of the crops, the Hajeepore officer writes as follows :—

"There is no doubt but that a material alteration, I regret to say for the worse, has taken place in the state and prospects of the crops since my last narrative was written. The break in the rains, which has continued up to the present, has had a very bad effect. I have been all through the northern part of the sub-division myself, and all the circle officers, especially the Shapore and Chatwara ones, seemed to apprehend another failure of the crops here if we had not heavy rain within ten days from the date of my visit (the 12th and 13th). I have since heard from the Shapore officer that up to the present there has not been any change; but Mr. Smith says that at present it is impossible to form an estimate of the probable outturn. He says that 4 annas of the dhan crop remains as yet to be planted out. The Karhari officer estimates the crop in the ground as follows: The makai, 12 annas; the dhan, 16 annas, of which, however, only 6 annas are transplanted. The Chapta circle officer has written a very full report on the state of the crops in his circle, of which I quote the most important parts—

"'On making inquiries from ryots, they tell me that the probable outturn of the crops is doubtful just now; the paddy crop is greatly in want of rain; about 10 annas of the dhan has been planted out which is holding out pretty well, but the ryots are anxiously looking forward for the mugga or late heavy rains, to enable them to transplant the remaining 6 annas of their dhan. If these rains do not fall within the next ten or twelve days, the paddy crop will suffer greatly.

"'*Indian-corn.*—There is an 8-anna crop standing. The excessive heavy fall of rain in the middle of July did all the harm; the ryots could not weed their fields in time to prevent the jungle from choking the young plant.'

"'*Murwa and Sama* are not sown largely; this crop has fared well, being a hardy plant.'

"Besides visiting the north part of the sub-division myself, I sent my sub-deputy, Sadiq Ally, round the Lalgunge circle. That officer says that all the chours which depended upon water from the Bya are dry, and takes a rather gloomy view of the prospects of the crops; but I am not inclined to say at present that there is an absolute fear of failure. Much depends upon the next fortnight, and both from personal observation and the information I have received, I am inclined to believe that the dhan crops are at present holding out, but rain is much required to enable transplanting to go on. If within the next fortnight even the cultivators get a fair chance of transplanting, then all will be well. The makai crop in parts of the sub-division has suffered from want of rain, more especially that which was sown at first. The crop sown subsequently on the rain is, however, doing better."

6. With reference to the above remarks, I may observe that by far the greatest portion of the dhan crop in Hajeepore sub-division is sown broadcast, and that the drying up of the chours is a more serious evil than the suspension of transplanting operations. When I visited the northern parts (Shapore and Bhatoulia circles) of the sub-division about twelve days ago, I found the crops looking very well, and though the dhan prospects have no doubt become less favorable, I am inclined to think that the bhadoi harvest will still turn out very well.

7. On this subject the Tajpore officer writes:

"It is most difficult to form any general estimate of the probable outturn of the bhadoi crop. The rain has been so partial all along, that villages within a mile or two of one another have quite different crops.

"The rain came early enough after my last report, to secure, I think for certain, a 10-anna crop of makai. I have been over a good deal of country during the fortnight, and should say that perhaps half the sub-division has a 10-anna crop; the south-west I conclude, from Mr. Lloyd's reports, may yield a 12-anna crop; the south-east will certainly not yield more than 8-anna, possibly not as much. Setting these two corners against one another, I look for a 10-anna crop of makai all round.

"In my last report I wrote more hopefully of murwa than of makai. I am sorry to say that this crop, which strikes deeper than makai, and so wants more moisture, cannot have too much moisture when once weeded; has not benefitted so much as makai by the rain of the fortnight. It has nearly all now shot in its stunted condition. With very favorable rain now it may possibly yield 10 annas; but if the grain in the ear does not get moisture to swell it, I can hardly hope for more than an 8-anna crop. An early crop called maroe—seemingly just like murwa, but possibly named differently, as its method of cultivation is somewhat different—is just coming into consumption. There is little of it however, as the irrigation on which it depends for the start which makes it early, can only be practised on the clayey soils of the north-west of the sub-division and the banks of the Noon. What there is seems a good average crop.

"As to the less important crops, sama and kownee have varied as much as everything else. Mr. Lloyd says sama has been a marked success. Generally, I should think it had not been more than 10 annas; in places less. It is now coming into consumption. Kownee, which looked so well, yields ill when beaten out, and may be put at about 8 annas; kodo is very stunted, but it is not yet in ear, and may yet be a 10-anna crop. There is more of this than of kownee and sama.

"I regret to have still to write despondingly of the dhan. For some reason or other, possibly because the chours are shallower, this crop seems worse off in the south-west. Mr. Lloyd, writing from Shahpore Undi on the 18th, says—'The dhan is on its last legs; and yet in the south-east, where the bhadoi is much worse, the aghanee, though very backward and somewhat turned, was certainly not in such extremities when I was down there three days ago. I believe there has been twice, since Mr. Llyod wrote, heavy rains in his directions; so I trust things may get right themselves there and everywhere. Heavy rain, however, is urgently required for this crop. The chours have much less water in them now than last year this time.'

"I still hold to my opinion that transplanted rice has yet a better chance than that sown broadcast. That which has been put out looks fresher than the sown crop, and there are yet twelve or fifteen days more in which transplantation can be completed.

"Concerning the root crops, which you will remember are very important down here, I have at present little anxiety. The soothnees are rather backward, and there is good deal of the aluas still to be put out; but it is on next month's rain that they are chiefly dependent."

8. Of the Sudder sub-division, I may say generally that prospects in the northern and eastern circles are very good, but that in the western circle (excepting Chajun) the crops are in a most critical state. During the fortnight I have visited all the circles in this sub-division, and have been over most of them within the last week. From my own observations, and from what I have heard from the Superintendents, I think that the probable outturn or prospects of the various crops in each circle may be stated as follows:—

A.

Names of Circles.	Probable outturn or prospects of crops.				
	Makai.	Murwa.	Sama and kownee.	Sathee dhan.	Aghanee dhan.
Mozufferpore	8 to 10-anna crop	8 to 10-anna crop	6-anna crop	None sown	Only half of seedlings transplanted; one quarter died off. With early rain remaining quarter can be transplanted.
Chajun	14-anna crop	12-anna crop	12-anna crop	With immediate rain there will be an 8-anna crop.	Up to date a failure to a great extent. All depends on early rain.
Kantai ... ... } Regye ... ... }	8 ditto	Only a small area sown; will yield 8 annas.	All drowned by inundation ...	None sown	Is not likely to be more than 8 annas. One-fourth remaining to be transplanted.
Motipore	8 ditto	None sown	10-anna crop	4-anna crop	With good early rain there may be a 12-anna crop.
Sahebgunge	8 ditto	Nil	10 ditto	None sown	A great deal remains to be transplanted.
Dooria	12 ditto	6-anna cr p	6-anna crop (small area sown) ...	Ditto	The greater portion sown broadcast. Withering in places. One half of seedlings not yet transplanted.
Serraya	8 to 10-anna crop	10 ditto	Reaped and already quite consumed	Small area sown, crop doing fairly	Withering for want of rain. Only half the seedlings transplanted.
Jaintpore	9-anna crop	10 ditto	10-anna crop	Very little sown	Not yet transplanted in greater part of circle.
Toorkee	12 ditto	16 ditto	16 ditto	Ditto	Promises well, but backward in places.
Belsundh	14 ditto	16 ditto	16 ditto	Promises well	Backward, first sowings having been mostly drowned.
Rajkhund	16 ditto	16 ditto	16 ditto	Very good	Backward, and wants rain, which would give a good crop.
Kuttra	16 ditto	16 ditto	16 ditto	Good	Is all right at present, but wants rain.
Gaighattee...	10 ditto	12 ditto	10 ditto	Fair	Promises well at present.
Athar	12 ditto	13 ditto	8 ditto	With immediate rain there will be a 12-anna crop, otherwise only 2 annas.	With immediate rain there will be a 14-anna crop, otherwise scarcely a 2-anna crop.

9. The estimates of the outturn of the bhadoi crops (makai, murwa, sama, and kownee) may be considered quite safe; indeed, these crops (excepting makai) are now being reaped in many circles; but the dhan prospects wholly depend on good falls of rain in September. I annex a statement showing the fall of rain in most circles this year, and the fall in some circles for the years 1873, 1872, and 1871:—

B.

Names of Circles.	Distance from head-quarter.	Rainfall in 1874.				Rainfall in 1873.				Rainfall in 1872.				Rainfall in 1871.			
		June.	July.	August.	Total.	June.	July.	August.	Total.	June.	July.	August.	Total.	June.	July.	August.	Total.
Mozufferpore..	.....	8·9	13·0	4·5	26·4	4·1	11·5	7·1	22·7	3·7	16·5	11·3	31·5	9·1	20·4	6·9	36·4
Chajun ...	9 miles S.W...	...	...	...	...	...	...	...	...	...	...	...	...	...	...	...	...*
Kantai ...	9 „ N.W....	8·4	15·8	5·5	29·7	4·6	10·3	7·3	22·2	8·7	12·5	14·4	35·6	11·4	20·6	5·6	37·6
Regye ..	16 „ N. ...	9·4	13·1	7·6	30·1	...	...	...	...	2·2	13·3	7·6	23·1	15·8	19·4	12·2	47·4
Motipore ...	18 „ N.W....	8·8	11·7	3·9	24·4	1·8	7·8	9·9	19·5	7·6	11·9	9·5	29·0	7·7	18·5	11·0	37·2
Sahebgunge ..	36 „ N.W....	8·7	19·3	5·8	33·8	1·5	12·5	7·6	21·6	7·6	9·3	14·0	30·9	5·4	8·7	13·7	27·8
Dooria ...	26 „ W. ...	10·8	11·2	6·4	28·4	3·9	9·0	8·3	21·2	7·5	17·0	14·7	39·2	11·3	16·8	18·2	46·3
Serraya ...	18 „ S.W. ...	8·7	7·5	6·5	22·7	3·3	11·1	6·5	20·9	5·5	15·3	7·8	28·6	10·9	18·3	6·5	35·7
Jaintpore ...	18 „ W. ...	...	...	...	...	...	...	...	...	...	...	...	...	...	...	...	...†
Toorkee ...	17 „ N. ...	...	...	...	...	...	...	...	...	...	...	...	...	...	...	...	...‡
Belsundh ...	27 „ N. ...	8·4	16·6	3·2	28·2	5·2	6·0	7·4	18·6	...	...	...	...	...	...	...	...
Rajkhund ...	18 „ N.E. ...	9·0	15·8	2·3	27·1	...	...	...	...	...	...	...	...	...	...	...	...
Kuttra ...	18 „ E. ...	...	...	...	...	...	...	...	...	...	...	...	...	...	...	...	...§
Gaighattee ...	18 „ E. ...	...	...	...	...	...	...	...	...	...	...	...	...	...	...	...	...‖
Athar ...	10 „ S.E. ...	10·5	11·0	6·8	28·3	2·6	7·4	9·8	19·8	5·6	17·3	11·0	33·9	6·9	16·1	12·3	35·3

* No rain-gauge at Chajan.
† In Jaintpore there have been 25·3 inches from January up to date, of which only 2·8 inches have fallen this month.
‡ No rain-gauge at Toorkee.
§ No rain-gauge at Kuttra. Fall probably same as at Rajkhund.
‖ No rain-gauge at Gaighattee.

10. It will be seen that the falls this month have, as a rule, been abnormally low. In the year 1871 the fall in August at Kantai and Serraya was, it is true, almost exactly the same that it has been this year; but the short fall was then followed by very heavy rains in September. The experience of last year (though the August rainfall was considerably higher than it has been this year) makes it certain that the dhan crops *must* be a complete failure unless heavy rain falls very shortly. The weather of late has been very peculiar, bright mornings followed by cloudy noons, and little or no rain after all.

B.—Relief Works.

11. The number of laborers employed daily in the three sub-divisions is as follows:—

Hajeepore ...	2,570
Tajpore ...	9,942
Mozufferpore	69,964

In spite of the very low wages recently introduced, the number of laborers in the Sudder sub-division has been reduced by only 6,000 persons. The highest figures for the most part appear in the circles where prospects are bad, and I am assured that many men now come to the works who never came before. In the Kantai, Regye circle, where there are 20,000 laborers employed daily, the demand for work is caused by extensive loss of crops and an utter dearth of employment in the fields. In the Belsundh circle the relief works have been all closed, the people being no longer in want of employment; and in the Kuttra, Gaighattee and Chajun circles a like result may be shortly expected. In Sahebgunge circle numbers have fallen low; but I found on my visit there yesterday that they were likely to go up again.

C.—Transport of Food.

12. What grain remains to be transported is all being brought up by river to Mozufferpore from Monghyr.

The batch of 350 mules which I obtained from Colonel MacGregor have been of very great service in the Sudder circle, and I have lately applied for a second batch of 200 for the Toorkee circle.

D.—Storage.

13. The amount of Government grain that has been stored is as follows:—

	Mds.
Hajeepore ...	41,531
Tajpore ...	74,551
Mozufferpore ...	6,68,391

And the quantity expended is altogether 5,83,962 maunds, viz.:—

Hajeepore ...	30,801
Tajpore ...	64,548
Mozufferpore ...	4,88,613

E.—Advances.

14. There is still a very great demand for advances, but I hope to close operations under this head by the 15th proximo.

F.—Charitable Relief.

15. The number of recipients in the three sub-divisions is as follows :—

Hajeepore	3,034
Tajpore	5,843
Mozufferpore	13,789

There has been a very satisfactory decrease during the fortnight.

G.—Financial Results.

16. The subjoined table shows our expenditure for Hajeepore, Tajpore, and Mozufferpore sub-divisions during the fortnight under review :—

		Rs.	A.	P.
1.	Transport of Government grain	1,73,564	12	10
2.	Salaries, establishments, and office contingencies	8,710	4	3
3.	Purchase of grain by Government	721	12	0
4.	Relief works	17,313	11	6
5.	Storage	641	12	0
	Total ...	2,00,952	4	7

MOZUFFERPORE SUB-DIVISION.

Statement of Grain Allotted, Stored, and Consumed for the Fortnight ending the 22nd August 1874.

1	2	3	4	5	6	7	8	9	10	11
NAMES OF CIRCLES.	Dates for which figures are given.	Total allotment of Government grain.	Total quantity of grain stored, exclusive of grain transferred to other districts.	TOTAL QUANTITY OF GRAIN CONSUMED UP TO DATE. By sale to public or to laborers.	By gratuitous distribution in any shape.	By advance to ryots.	By payment in kind to laborers.	Total.	Estimated grain receipt of the ensuing fortnight.	Estimated grain expenditure of the ensuing fortnight.
		Mds. Srs. Ch.	Mds. Srs. Ch.	Mds. Srs. Ch.	Mds. Srs. Ch.	Mds. Srs. Ch.	Mds. Srs. Ch.	Mds. Srs. Ch.	Mds. Srs. Ch.	Mds. Srs. Ch.
Mozufferpore, Kanhouli gola	22nd August	92,425 0 0	92,425 23 0	13,868 34 0	581 7 0	633 35 4	1,642 24 0*	16,726 20 4		
" Opium godown gola ...	22nd "	2,31,500 0 0†	1,47,864 0 0†	56,171 0 0	.....	427 11 8	676 29 8	57,275 1 0		
Rasulpore gola	20th "	3,400 0 0	3,400 0 0	.....	87 30 0‡	.....	2,109 38 0	2,197 28 0		
Sudder circle	20th "	Supplied from the above three golas.		7,808 25 0	1,694 24 0	32,241 37 0	26,608 18 0	68,353 24 0		
Shahpore	19th "	10,000 0 0	10,000 0 0	3,087 20 0	.....	.....	.....	3,087 20 0		
Daudpore	20th "	1,000 0 0	1,000 0 0	11 25 0	.....	.....	459 18 0	471 3 0		
Chajun circle	20th "	Same as Sudder.		2,437 9 0	2,591 15 0	14,421 18 0	6,229 25 0	25,679 27 0		
Othar "	20th "	39,380 0 0	39,380 0 0	3,743 16 0	369 19 0	11,171 18 0	10,721 20 0	26,005 33 0		
Kuttra "	20th "	35,000 0 0	34,599 10 0	10,460 37 0	3,582 28 0	12,664 20 0	3,772 31 0	30,480 36 0		
Toorkee "	20th "	34,322 37 0	31,851 27 0	3,770 25 0	521 13 0	11,350 9 0	11,286 18 0	26,928 25 0		
Belsundh "	20th "	45,034 0 0	45,034 7 0	1,749 20 0§	2,641 30 0	20,193 0 0	2,169 6 0	26,753 16 0	90,000 0 0	80,000 0 0
Rajkhund "	20th "	43,536 0 0	43,536 0 0	7,903 38 0	3,002 17 0	8,397 16 0	4,408 21 0	23,712 12 0		
Kantai "	20th "	37,476 0 0	37,476 0 0	3,799 30 0	306 9 0	7,888 5 0	17,942 17 0	29,936 19 0		
" Regye outwork	20th "	15,000 0 0	15,000 0 0	1,204 9 0	168 8 0	5,337 6 0	6,585 10 0	13,294 33 0		
Motipore circle	20th "	27,158 28 0	27,158 28 0	4,319 2 0	421 0 0	13,522 31 0	7,341 18 0	25,604 11 0		
Sahebgunge "	20th "	29,000 0 0	28,107 0 0	10,820 15 0	1,004 14 0	4,751 32 0	6,851 18 0	23,427 39 0		
Dooria "	20th "	30,500 0 0	30,500 0 0	4,347 20 0	2,491 22 0	6,853 33 0	11,432 21 0	25,125 16 0		
Serraya	20th "	33,472 0 0	33,472 0 0	10,991 20 0	2,635 2 0	12,457 27 0	3,759 37 0	29,844 6 0		
Jaintpore	19th "	23,459 0 0	23,459 0 0	2,107 25 0	783 4 0	4,734 24 0	8,403 24 0	16,028 37 0		
Gaighattee	21st "	25,000 0 0	24,128 20 0	5,629 12 0	2,246 18 0	8,396 0 0	1,407 10 0	17,679 0 0		
Total	.....	7,56,663 25 0	6,68,391 35 0	1,54,232 22 0	25,128 18 0	1,75,443 2 12	1,33,809 3 8	4,88,613 6 4	90,000 0 0	80,000 0 0

* This includes grain issued to Public Works Department and that used as fodder for mules in the Sudder circle.
† 71,000 maunds of this allotment and stock have been transferred to Daudpore, Jaintpore, Kantai, Regye, Athar, Motipore, and Shahpore factories.
‡ By Bhicunpore factory.
§ There were certain errors in these figures which the Superintendent has now rectified.

APPENDIX B—GRAIN.

Tajpore Sub-division.

Names of Circles.	Dates for which figures are given.	Total allotment of Government grain.	Total quantity of grain stored, exclusive of grain transferred to other districts.	Total quantity of Government grain consumed up to date. By sale to the public or to laborers.	By gratuitous distribution in any shape.	By advances to ryots.	By payment in kind to laborers.	Total.	Estimated grain receipts of the ensuing fortnight.
		Mds. S. C.	Mds. S. C.	Mds. S. C.	Mds. S. C.	Mds. S. C.	Mds. S. C.	Mds. S. C.	Mds.
Tajpore	20th Augt. ...	10,000 0 0	10,926 0 12	1,153 11 13	2,198 15 13	3,099 27 0	2,608 37 6½	9,060 12 0½	1,000
Poosah	19th „ ...	.....	22,166 24 0	1,576 3 5	776 38 15	12,323 4 0	5,493 0 8	20,169 6 12	...
Singhinghât sub-gola	21st „ ...	2,000 0 0	1,200 0 0	.....	.....	1,120 35 0	.....	1,120 35 0	...
Arangar	19th „ ...	8,000 0 0	3,171 6 12	67 2 8	241 31 12	2,425 5 0	26 6 8	2,760 5 12	...
Bahlempore	19th „ ...	24,000 0 0	16,339 0 0	1,050 4 1	1,799 30 0	7,429 9 8	3,953 6 13	14,232 10 6	2,000
Shahpore Undi ...	.....	10,000 0 0	200 0 0	.....	145 37 14	.....	.....	145 37 14	...
Tubhka sub-gola ...	.....	.....	200 0 0	.....	.....	.....	1 24 12	1 24 12*	...
Narhun ditto ...	19th July ...	.....	1,000 0 0	71 14 0	319 12 11	17 6 13	265 26 12	673 20 4	550
Ganges embankment	19th Augt. ...	15,000 0 0	13,293 20 0	.....	3 6 0	.....	12,402 35 10½	12,406 1 10½	800
Hursingpore sub-gola.	20th „ ...	.....	2,461 10 10½	.....	762 2 0½	766 0 0	502 21 6	2,030 23 6½	...
Dulsing Serai sub-gola.	14th „ ...	.....	1,716 37 1½	.....	534 37 0	.....	715 13 13½	1,250 10 13½	...
Jandana	20th „ ...	.....	1,876 35 0	.....	256 38 8	.....	440 32 0	697 30 8	...
Total ...	....	79,000 0 0	74,551 14 4	3,917 35 11	7,039 10 9½	27,181 7 5	26,410 5 9½	64,548 19 3	4,350

* Remarks.—Balance transferred to Dulsing Serai.

Statement showing the Storage and Consumption of Government Grain in the Golas of Hajeepore Sub-division for the Fortnight ending 22nd August 1874.

Names of Circles.	Date for which figures are given.	Total allotment of Government grain.	Total quantity of grain stored, exclusive of grain transferred to other districts.	Total quantity of Government grain consumed up to date. By sales to public or to laborers.	By gratuitous distribution in any shape.	By advances to ryots.	By payments in kind to laborers.	Total.
		Mds.	Mds. S. C.	Mds. S. C.	Mds. S. C.	Mds. S. C.	Mds. S. C.	Mds. S. C.
Hajeepore ...	22nd August 1874.	50,000	8,832 21 12	2,046 11 8	700 12 0	2,202 20 0	185 32 9	5,134 24 13
Mahooa ...		.....	2,855 9 0	.....	378 4 8	1,223 39 8	4,833 13 13½	6,435 17 13½
Lalkunge ...		.....	3,543 0 0	.....	288 28 0	3,761 39 11	664 25 7	4,715 13 2
Shahpore ...		.....	15,000 20 0	.....	601 35 0	2,497 0 0	936 27 8	4,035 22 8
Sarsai ...		.....	5,000 0 0	97 17 11	86 17 4	2,817 26 4	840 35 15	3,842 17 2*
Bhatoulia ...		.....	.....	25 20 0	454 17 0	2,646 32 5	584 11 12	3,711 1 1
Karhari ...		.....	6,300 0 0	828 28 0	288 39 0	1,668 2 4	141 23 12	2,927 13 0
Total ...		50,000	41,531 10 12	2,997 37 3	2,798 21 8	16,818 0 0	8,187 10 12½	30,801 29 7½

* The figures shown in column 8 of the previous return against Sarsai should be 713-4-6, not 413-4-6.

APPENDIX OF LABOUR.

Mozufferpore Sub-division.

Names of Circles.	Daily average number. Men.	Women.	Children.	Total.	Number on last day. Men.	Women.	Children.	Total.	Remarks.
Sudder	985	2,174	405	3,564	1,247	2,204	498	3,949	Figures up to 20th August.
„ Daudpore, outwork	253	727	104	1,084	273	789	99	1,161	Ditto ditto
„ Bhicunpore, outwork ...	627	907	337	1,871	422	510	208	1,140	Ditto ditto
Chajun	295	534	100	929	166	292	.....	458	Figures up to 13th; works closed during 2nd week.
Othar	2,534	3,581	779	6,894	2,735	2,647	616	5,998	21st August.
Kuttra	149	75	21	245	.....	.....	.....	.....	Figures up to 20th August.
Gaighattee...	350	242	114	706	155	99	53	307	Ditto 21st ditto
Toorkee	644	695	284	1,623	618	945	247	1,810	Ditto 19th ditto
Belsundh	.....	.....	.....	.....	.....	.....	.....	.....	Works closed.
Rajkhund	487	1,754	678	2,919	755	1,825	508	3,088	Figures up to 20th August.
Kantai	5,503	7,052	2,239	14,794	6,587	7,218	2,096	15,901	Ditto ditto
Regye outwork	2,939	1,715	587	5,241	3,238	1,782	314	5,334	Ditto ditto
Motipore	2,102	1,699	2,112	5,913	1,940	1,817	2,304	6,061	Ditto ditto
Serraya	3,972	1,165	813	5,950	543	493	390	1,426	Ditto 20th ditto
Jaintpore	2,611	4,669	2,278	9,558	2,746	4,891	1,517	9,154	Ditto 19th ditto
Dooria	1,964	2,933	1,827	6,724	2,084	2,588	1,643	6,315	Ditto 20th ditto
Sahebgunge	278	.....	.....	278	573	.....	.....	573	Ditto ditto
Executive Engineer	1,462	162	47	1,671	1,124	72	19	1,215	Ditto 22nd ditto
Total ...	27,155	30,084	12,725	69,964	25,206	28,172	10,512	63,890	

APPENDIX OF LABOUR.

Tajpore Sub-division.

Names of Circles.	Names of Works.	Average number of persons on task-work.			Average number of persons on daily wages.			Total average number of persons.		
		Men.	Women.	Children.	Men.	Women.	Children.	Men.	Women.	Children.
Tajpore ... ... Jitwarpore	Chicknowta to Koothea road...	128	.....	.....	.....	.....	.....	128	.....	.....
	Chak Pahar road...	421	.....	.....	.....	.....	.....	421	.....	.....
	Mohanpore road	124	1	3	.....	.....	.....	124	1	3
Poosah	Cutting grass for mules at Poosah.	273	492	123	.....	.....	.....	273	492	123
	Hurpore to Jitwarpore road ...	306	.....	.....	4	20	21	310	20	21
	Pokhrera road	63*	.....	.....	.....	2	.....	63	2	.....
	Repairing Poosah and Hurpore road.	57	.....	.....	.....	.....	.....	57	.....	.....
Shahpore Undi ...	Birowlee to Tajpore road ...	.....	.....	.....	74	159	236	74	159	236
	Mahna to Shahpore road ...	.....	.....	.....	60	.....	.....	60	.....	.....
Dholee	Miscellaneous works	.....	.....	.....	72	105	39	72	105	39
Narhun	Narhun ghât road	202	.....	.....	.....	.....	.....	202	.....	.....
Bahlempore ...	Sinarwara road	155	269	269	.....	.....	.....	155	269	269
	Bahlempore road	213	96	193	.....	.....	.....	213	96	193
	Bardiha	192	1	.....	.....	.....	.....	192	1	.....
	Kusturi Serai road	178	.....	.....	.....	.....	.....	178	.....	.....
	Simarwara and Loma road ...	728	188	304	69	70	3	797	258	307
	Bahwara and Shahpore road ...	744	173	255	94	63	15	838	236	270
Dulsing Serai ...	Ganges embankment	1,007	436	186	843	126	87	1,850	562	273
	Total ...	4,791	1,656	1,333	1,216	545	401	6,007	2,201	1,734

APPENDIX OF LABOUR.

Hajeepore Sub-division.

Names of Works.	Number on daily wages.			Number on piece-work.			Total number of laborers.			Average daily number of recipients of charitable relief.
	Men.	Women.	Children.	Men.	Women.	Children.	Men.	Women.	Children.	
KARHARI CIRCLE.										
UNDER MR. W. CAMPBELL.										
Karhari	.....	.....	.....	.....	.....	.....	.....	.....	.....	240
CHUPTA CIRCLE.										
UNDER MR. R. PARK.										
Village roads	.....	.....	.....	10	5	2	10	5	2	.....
Total ...	.....	.....	.....	10	5	2	10	5	2	109
SHAHPORE CIRCLE.										
UNDER MR. J. SMITH.										
Making roads at Hurpore, Arrarah*	.....	.....	.....	684	.....	.....	684	.....	.....	.....
Making platform at Shahpore tank	.....	.....	.....	5	2	27	5	2	27	.....
Sumergunge	.....	.....	.....	867	.....	.....	867	.....	.....	.....
Total ...	.....	.....	.....	1,556	2	27	1,556	2	27	713

* This has been charged at full rates as the work was done before the order of 12th August came to reduce the rates.

APPENDIX OF LABOUR.

Hajeepore Sub-division.—(Continued.)

Names of Works.	Number on daily wages.			Number on piece-work.			Total number of laborers.			Average daily number of recipients of charitable relief.
	Men.	Women.	Children.	Men.	Women.	Children.	Men.	Woman.	Children.	
SINGHIA CIRCLE.										
UNDER MR. C. H. POPE.										
Filling ditches at Ataullahpore*	.....	.....	.....	83	21	5	83	21	5	.....
Itwari Pukree road	.....	.....	.....	13	.....	.....	13	.....	.....	.....
Hajeepore ditto	.....	.....	.....	27	3	.....	27	3	.....	.....
Totha ditto	.....	.....	.....	28	1	.....	28	1	.....	.....
Kartaha ditto	.....	.....	.....	5	.....	.....	5	.....	.....	.....
Puckree bridge	.....	.....	.....	19	.....	.....	19	.....	.....	.....
Sirsa road	.....	.....	.....	9	.....	.....	9	.....	.....	.....
Pajhia road	.....	.....	.....	154	.....	.....	154	.....	.....	.....
Lalgunge road	.....	.....	.....	35	.....	.....	35	.....	.....	.....
Shampore road	.....	.....	.....	270	23	1	270	23	1	.....
Maderuah road	.....	.....	.....	244	17	.....	244	17	.....	.....
Munneepore bridge	.....	.....	.....	10	.....	.....	10	.....	.....	.....
Total ...	.....	.....	.....	897	65	6	897	65	6	640
BHATOULIA CIRCLE.										
UNDER MR. W. O. MACGREGOR.										
Bhatoulia	.....	.....	.....	.....	.....	.....	.....	.....	.....	330
HAJEEPORE CIRCLE.										
UNDER SUB-DIVISIONAL OFFICER.										
Hajeepore	.....	.....	.....	.....	.....	.....	.....	.....	.....	516
CHATWARAH CIRCLE.										
UNDER MR. G. D. BLAKE.										
Chatwarah	.....	.....	.....	.....	.....	.....	.....	.....	.....	486†
Grand Total ...	.....	.....	.....	2,463	72	35	2,463	72	35	3,034

APPENDIX C.

Statement of Charitable Relief of Tajpore Sub-division.

NAMES OF CIRCLES.	NUMBER OF PERSONS WORKING.				Average number of persons receiving cash.	NUMBER OF PERSONS RECEIVING COOKED AND UNCOOKED FOOD.	
	Cotton.	Putwa.	Bamboo.	Cloth.		Cooked food.	Uncooked food.
Tajpore	456	.....	.....	103	.....	32	571
Hursingpore...	75	3	.....	18	82	.....	634
Poosah	129	25	.....	.....	.....	.....	86
Shahpore Undi	24	.....	.....	.....	46	.....	56
Narhun	3	1	2	.....	.....	29	283
Jitwarpore	141	.....	.....	36	.....	.....	109
Dholee	.....	8	.....	.....	.....	.....	216
Jandaha	90	8	.....	60	.....	.....	170
Bahlempore	1,238	146	.....	307	.....	54	504
Arangar	12	.....	.....	.....	.....	.....	86
Total ...	2,168	191	2	524	128	115	2,715

* There must be some mistake in these figures. The number of men has nearly been doubled, as compared with the past fortnight, when the present reduced rate had not been introduced. I have called upon the circle officer for explanation, but as my report cannot be delayed for the explanation, I give the figures as they are.

† Return not furnished.

MOZUFFERPORE SUB-DIVISION.

Statement of Charitable Relief for the Fortnight ending 22nd August 1874.

Names of works or places at which relief is given.	Number of charitably relieved, who are not capable to work—B.				Number charitably relieved, who cannot work, owing to their caste, &c., described in Central Committee's resolution dated 11th March, as coming under heading D.				Number employed in cotton spinning, rope-twisting, &c., &c., as per Central Committee's resolution dated 4th March, heading C.				Total number of persons relieved under heads B, C and D of the resolution.				Quantity of grain spent in charitable relief.		Price of grain spent on charitable relief at Government rate.		Total amount spent in charitable relief, exclusive of price of grain, during the fortnight.	Total amount spent in charitable relief, exclusive of price of grain, up to end of the fortnight.
	Total up to date of return.		Daily average for the fortnight.		Total up to date of return.		Daily average for the fortnight.		Total up to date of return.		Daily average for the fortnight.		Total up to date of return.		Daily average for the fortnight.		During the fortnight.	Up to the end of the fortnight.	During the fortnight.	Up to end of the fortnight.		
	Adults.	Children.	Adults.	Children.	Adults.	Children.	Adults.	Children.	Adults.	Children.	Adults.	Children.	Adults.	Children.	Adults.	Children.						
																	Mds. Srs.	Mds. Srs.	Rs. A. P.	Rs. A. P.	Rs. A. P.	Rs. A. P.
Mozufferpore town ...	43,714	2,105	289	4	.....	.....	.....	.....	.....	.....	.....	.....	43,714	2,105	289	4	51 21	581 7	154 9 0	1,683 1 0	58 14 3	721 11 1
Sudder circle... ...	44,286	7,382	457	43	86	.....	.....	.....	11,064	.....	91	.....	55,436	7,382	548	43	265 38	1,694 24	792 6 7	4,856 2 5	.....	2,347 7 10
Bhicunpore outwork	.....	.....	78	2	.....	.....	.....	.....	.....	.....	.....	.....	.....	.....	78	2	21 25	87 30	61 12 10	257 0 0	.....	.....
Chajun	.....	.....	1,072	302	.....	.....	46	3	.....	.....	28	.....	.....	.....	1,146	305	440 13	2,591 15	1,253 7 6	6,884 7 11	164 1 0	361 0 0
Othar	19,990	8 534	215	57	4	.....	.....	.....	214	.....	8	.....	20,208	8,534	223	57	62 33	369 19	182 15 11	1,303 12 5	40 7 0	329 5 6
Kuttra	41,456	18,652	1,307	487	368	.....	7	.....	2,466	.....	72	.....	44,290	18,652	1,386	487	579 31	3,582 28	1,657 8 0	10,741 7 7	.....	3,716 3 6
Toorkee	28,273	7,420	379	102	.....	.....	.....	.....	2,432	.....	28	.....	30,705	7,420	407	102	118 3	521 13	231 0 2	1,467 5 11	.....	1,087 0 0
Belsundh	145,449	51,133	1,286	761	1,274	203	16	3	2,612	.....	34	.....	149,335	51,336	1,336	764	152 34	2,641 30	952 8 3	7,521 7 6	2 5 0	2,889 3 10
Rajkhund	85,854	47,831	996	407	40,791	8,949	127	34	7,328	.....	27	.....	133,973	56,780	1,150	441	350 26	3,002 17	823 7 5	8,201 14 11	274 0 0	2,654 0 0
Kantai	.....	.....	235	85	.....	.....	.....	.....	.....	.....	.....	.....	.....	.....	235	85	63 10	306 7	180 0 3	928 7 3	.....	731 10 4
Regve outwork ...	.....	.....	72	58	.....	.....	.....	.....	.....	.....	.....	.....	.....	.....	72	58	17 32	168 8	60 6 0	511 6 0	.....	.....
Motipore	.....	.....	354	52	.....	.....	.....	.....	.....	.....	.....	.....	.....	.....	354	52	82 31	421 0	249 5 0	1,291 15 6	.....	.....
Sahebgunge	.....	.....	523	164	.....	.....	1	1	.....	.....	.....	.....	.....	.....	524	165	105 34	1,004 14	264 10 9	2,962 14 9	.....	100 0 0
Dooria	.....	.....	1,489	531	.....	.....	.....	.....	.....	.....	.....	.....	.....	.....	1,489	531	554 26	2,491 22	1,690 3 0	7,719 2 9	.....	1,631 2 0
Serraya	84,569	47,597	413	230	.....	.....	.....	.....	.....	.....	.....	.....	84,569	47,597	413	230	225 3	2,635 2	816 6 9	8,354 0 9	.....	.....
Jaintpore	.....	.....	6	2	.....	.....	.....	.....	.....	.....	17	.....	.....	.....	23	2	26 28	783 4	79 12 0	2,348 5 0	.....	.....
Gaighattee	.....	.....	369	195	.....	.....	8	.....	.....	.....	216	.....	.....	.....	593	195	223 31	2,246 18	447 15 0	5,827 7 0	.....	.....
Total ...	493,591	190,654	9,540	3,482	42,523	9,152	205	41	26,116	.....	521	.....	562,230	199,806	10,266	3,523	3,343 19	25,128 18	9,898 6 5	72,860 6 8	539 11 3	16,468 12 1

No. 1109, dated Durbhunga, the 24th August 1874.

From—C. T. METCALFE, ESQ., Additional Commissioner, Durbhunga,

To—The Offg. Secretary to the Government of Bengal, Scarcity and Relief Department.

I HAVE the honor to submit my narrative of scarcity and relief for the fortnight ending Saturday, the 22nd of August 1874.

A.—STATE OF THE COUNTRY.

1. The excellent prospects of the bhadoi in the earlier part of this season have not been fulfilled. At one time a monster harvest was expected, but the scanty rainfall has not only affected the bhadoi, but imperilled the rice crop. The general impression among agriculturists is that unless there is a seasonable rain within twenty days, the greater part of the rice will be lost. The water in the tanks is lower than it was at this time last year. The bhadoi crop, although cultivated over a large area, is less in its outturn. The private stocks are less, and there is a possibility that with a bad rice crop we may have to face another year of scarcity.

2. Many of the churs which should be four feet under water are quite dry, and the want of moisture holds out no prospect of a winter crop from these lands. The state of the country, then, is such as to give cause for great anxiety.

3. Government grain is being largely purchased, some of which is stored doubtless in anticipation of future scarcity. A native reads the agricultural horizon by watching for the rainfall in the different months, in which, according to the observations of years, there should be full or scanty rain. The present is the mugga nichatra, proverbially wet and seasonable for the rice crop; and yet, with the exception of a few scanty showers of from five-tenths to an inch, the weather has been fine. There yet remain the purba or eastern, and the utora or northern nichatra before the hutia or final close of the rainy season. If there is no rain in the purba, the chances of the rice in these sub-divisions will be *nil*, and as the purba is generally a fair time, the prospects are not encouraging. About one-third of the crop has still to be transplanted.

4. I extract the following from the sub-divisional reports :—

Mudhoobunnee.—" The apprehensions of the worst which were entertained in my last narrative were but too well founded. The period of drought has continued, broken only by a few insignificant showers; a total rainfall of 0·90 from the 23rd July to the 5th August has been followed by a further fall of 1·16 only up to the 20th of August, and there exist no indications of an approaching downfall. The bhadoi crop has been partially affected by the drought. Makaie and sama have yielded a full outturn, though it is to be regretted that the area of these crops is extremely limited. Murwa, again, in spite of the drought, will yield a 12-anna crop. The harvesting of this crop, as well as of the makai and sama, is everywhere being carried on, and the grain is already in the market. On the other hand, the early rice may be looked upon as gone; very little, if any, will ever be reaped. Broadcast paddy still holds out, and fortunately there is much of it. Transplanted rice is fast being ruined; not more than three-fourths have as yet been transplanted, and the time is fast passing by within which the work of transplanting can be performed. At present there is every prospect of another severe scarcity. In Kutchra there have only been three showers during the fortnight—two of which were very slight. Where floods had destroyed the crops, the lands have all been re-sown, but in some cases the growing crops have again been destroyed by the same cause when it was too late to sow a third time. Mr. Wight believes that on the whole only five-eighths of the paddy has been transplanted. The cultivators have begun irrigating by means of the *dhekul*. Little, if any, damage has yet been done to the standing paddy in his circle. In one tract he states—namely, 'the large tract included between Singra in the extreme south, Palee in the north-west, and Bisfi on the north-east'— there has been abundance of water, and in consequence the bhadoi crop will be magnificent; the paddy crop, too, is in good condition and is thickly sown out. All the transplanting being over.

" In Motipore as yet but little damage has been done to the rice crop, and with rain a 12-anna yield may be secured. In one or two places, however, the rice seedlings are beginning to turn yellow, and the transplanted rice is being dried up. Transplanting is, as elsewhere, delayed."

Mr. Magrath's own observations are as follow :—

" I have myself visited the Mudhoobunnee, Bukwa, Motipore and Jhanjharpore circles during the fortnight, and have found the crops suffering severely from want of rain, except along the Komla River and towards the east of the Jhanjharpore circle, where the supply of water is abundant. The Hathee pergunnah is at present the worst off.

" Irrigation has already been attempted to some extent, and will be promoted as far as possible; but irrigation can counteract but in a small degree the evil that is being caused by want of rain at this juncture."

5. As regards the Durbhunga sub division, the following statement will show at a glance the bhadoi prospects :—

	Durbhunga Sub-division.						Hathee Sub-division.					Remarks.
	Sudder Circle.	Mahomedpore.	Hyaghat.	Leyrah.	Bundhar.	Warisnuggur.	Dosowta.	Gungdah.	Rohur.	Hirnee.	Hussunpore.	
Indian-corn	$\frac{3}{4}$	$\frac{3}{4}$	$\frac{3}{4}$	$\frac{2}{3}$	$\frac{3}{4}$	$\frac{1}{2}$	$\frac{3}{4}$	$\frac{2}{3}$	$\frac{3}{4}$	$\frac{3}{4}$	$\frac{3}{4}$	The fractions are part of 16 annas taken as a full crop.
Murwa	$\frac{3}{4}$	$\frac{3}{4}$	$\frac{3}{4}$	$\frac{3}{4}$	$\frac{3}{4}$	$\frac{1}{2}$	$\frac{3}{4}$	$\frac{3}{4}$	$\frac{3}{4}$	$\frac{3}{4}$	$\frac{3}{4}$	There is but little sathee grown in the Durbhunga sub-division.
Sama	$\frac{3}{4}$	$\frac{3}{4}$	$\frac{3}{4}$	$\frac{3}{4}$	$\frac{3}{4}$	$\frac{1}{2}$	$\frac{3}{4}$	$\frac{2}{3}$	$\frac{3}{4}$	$\frac{3}{4}$	$\frac{3}{4}$	

Of the rice prospects in Durbhunga, it may be said that in the Mahomedpore circle there is not much broadcast dhan; what there was, was destroyed by the inundations, and the land has not been re-sown. Transplanting stopped.

From Hyaghat the accounts are better. In the south-east and west of this circle the crops are excellent. Winter rice, both sown and transplanted, is looking well, though transplanting is checked.

In Leyrah the rice crop has not yet suffered from the drought, and the bhadoi is a two-third crop.

In Bundhar the dhan is still healthy.

The Warisnuggur circle is clearly the worst off. The relief officer reports that most of the low lands sown broadcast in the early part of the season have been re-ploughed and sown with janera, the rice having perished through want of moisture. The very lowest fields, where there used to be three to four feet of water, are as hard as they were in April and May. The seedlings in the nurseries have suffered to a great extent. In some the plants have died out; in others they appear yellow and sickly; even should there be a copious and seasonable rainfall, not more than a half crop can be expected. Half the murwa crop has gone. Mr. Macdonell writes: "The soil is parched; the Rahass plain and adjacent low lands, usually at this time of the year, I am informed, under water, are now quite dry. During my late visit I saw janera being sown in the bed of a khal where broadcast rice had through want of moisture died out. The blades of rice are dry and discolored, and spotted as if with blight. The seedlings are stunted and unhealthy. The fact that sales have greatly increased in that circle show that the people are alive to the danger, and are laying in stocks in anticipation of further scarcity. Of the other five circles of this subdivision, it may be reported that the bhadoi crop is a three-fourth crop, and that a two-third rice crop may be expected if rain falls.

6. The summary for the Seetamurhee sub-division is that the bhadoi crop and murwa have been reaped. The early sown crop has been a splendid and a full crop, the later sown about three-fourths; sathee, sama, and maize backward for want of rain; rice very backward. Mr. Tripe, an old resident in this district, reports that in his neighbourhood the early sown sathee may yield five to six maunds a beegha, but that the later sowings are utterly destroyed for want of rain, and considers, on the whole, that the prospects are worse than they were at the same time last year.

7. *Narayah.*—Murwa cutting is in progress everywhere. Rain has been much wanted as the dhan was turning yellow; but there has been a fall of $2\frac{2}{10}$ths, and the crop has revived. Mr. Mosley in his special report of the 20th of August writes as follows :—

"The murwa crop is now being cut, and though the yield is not so large as it would have been if we had had more seasonable rain, yet seeing that the area sown has been nearly double what it is in ordinary years, the outturn is much larger; double the average will, I think, represent it fairly. Indian-corn, &c., are also grown in parts, and though good, will have a purely local effect. Sathee or gumree is suffering from want of rain; but looking to the large outturn of murwa, a deficiency in this crop will not of itself do much harm. But the winter dhan crop causes great anxiety. We have had so little rain lately that the fields are drying and the crop is turning yellow in places. Planting out has not been quite finished, but only a comparatively small area still remains, part of which is being now filled, the rain of the day before last having been sufficient for that. About Narayah itself, where the land is comparatively high, the dhan, though at present perfectly safe, will, unless we soon have much heavier rain, dry up and give no outturn whatever. To the west we have the Balan, near which there will be a crop; but beyond it there will also be a failure if rain does not fall soon. To the east things look a little, but not much more, promising. To the south I think we are better off, at least for the present; the rivers (of course including the Balan) have in their overflowings thoroughly soaked the ground, and the dhan can get on for some time longer without rain. Irrigation, too, is slightly easier down there. I think the above gives a fair statement of present prospects, erring, if at all, on the gloomy side. On the other hand, if we get good rain shortly, the prospects for the winter rice crop will be magnificent."

8. From the Poopree report I extract the following :—"The crop which has felt the absence of rain most severely is the sathee; its case is now almost hopeless; fortunately the sowings have not been extensive. As regards the winter rice towards the north, very nearly

the whole of this crop has been planted out; about Poopree one-fourth still remains to be transplanted, and about Jaley a half. As regards the rice in the ground, it was put down under favorable circumstances, had a good start, and can, without injury, hold out for some time longer."

9. If the worst comes, I hope by bunding some of the rivers and streams that some portion of the rice crop may yield a good return. The relief officers have taken up this very important matter. Many bunds are being constructed in the different circles.

10. *Rainfall.*—Rainfall within the past fortnight—

Mudhoobunnee	1·16 inches.	Hathee	4·5 inches.
Bhukwa	1·30 "	Durbhunga	1·95 "
Motipore	1·50 "	Seetamurhee	1·$\frac{4}{10}$ "
Jhanjharpore	2·35 "		

The Magistrate of Durbhunga has with some pains collected the information for the following tabular statement, supplemented by the remarks below :—

MONTHS.	1870.	1871.	1872.	1873.	1874.	REMARKS.
June	5$\frac{1}{10}$	10$\frac{8}{10}$	4$\frac{2}{10}$	1$\frac{4}{10}$	14$\frac{1}{10}$	The average of the rainfall was 37 inches, but if 1871 be excluded as extraordinary wet, the average is about 32 inches. This year the average is 13½ inches short of the average of years 1870, 1871 and 1872, and 8½ if the average of 1871 be excluded.
July	14$\frac{6}{10}$	22$\frac{1}{10}$	19$\frac{6}{10}$	5$\frac{7}{10}$	6$\frac{4}{10}$	
August to 16th	13$\frac{4}{10}$	14	8$\frac{1}{10}$	8$\frac{6}{10}$	3	
Total ...	33$\frac{1}{10}$	46$\frac{9}{10}$	31$\frac{8}{10}$	15$\frac{7}{10}$	23$\frac{6}{10}$	

This year the whole rainy season seems to have been inverted. The heaviest fall was 14 inches in June, where, as ordinarily, it should have been a little over six inches.

11. The weather is cloudy and there are indications of rain; but this has been the constant state of the sky, with an occasional shower, which suddenly ceases.

12. *Price-current for the Fortnight under report.*

NAMES OF PLACES.	Wheat.	Barley.	Rice.	Indian-corn.	Murwa.	Pulses.	REMARKS.
Mudhoobunnee	12	20	.....	16	16	16	
Andramut	.....	.....	.....	.....	.....	.....	
Huslahi	13	.....	.....	.....	.....	.....	
Baniputty	15	20	.....	20	20	20	
Khujowlee	15	20	.....	20	20	20	
Lowkaba	14	18	16	18	25	18	
Narayah	12	.....	.....	18	18	18	
West Putharee	16	19	.....	.....	19	19	
East Putharee	16	19	.....	.....	19	19	
Perozghur	16	.....	.....	.....	.....	16	
Mohadromut	16	14	.....	26	*	21	* Not given.
Modheypore	.....	.....	.....	.....	.....	.....	
Durbhunga	12½	18½	10¾	.....	18	17½	Best quality, 11.
Nagurbusti	16	18	.....	.....	25	18	
Rosserah	14	.....	.....	.....	25	20	
Poopree	.....	.....	.....	.....	.....	.....	
Setamurhee	17	18	18	20½	21	21	
Shewhur	16	18	16	18	.....	.....	
Majorgunge	16	.....	16	..	20	18	
Sunbursa	18	.....	17	21	25	30	
Jaley	16	18	16	18	.....	.....	

13. *Public Health.*—From Durbhunga Dr. Macdonell writes :—"I am happy to be able to inform you that complete immunity from diseases of a contageous or epidemic nature still pervades the entire sub-division. Prior to my last tour I received reports from the native doctors of outbreaks of cholera, but on proceeding to the spot, found the patients labouring under a severe type of diarrhœa."

The last case of true cholera reported was on the 28th of July.

In the Mudhoobunnee sub-division there has been much sickness during the fortnight, and the number of deaths have increased in every circle; fever has been the prevailing illness, and cholera has shown itself in a few villages. Eleven deaths are reported of persons on charitable relief, out of a total of 39,526 persons.

The Shewhur reports show thirty-six deaths from cholera within the fortnight.

14. *Relief Works.*

NAMES OF SUB-DIVISIONS.	Daily average of laborers on relief works.	PUBLIC WORKS.		CIRCLE OFFICERS.		COURT OF WARDS.	
		Task.	Daily.	Task.	Daily.	Task.	Daily.
Mudhoobunnee	16,140	4,820	1,786	3,582	5,952	.. ...	... .
Naraya	26,542	1,578	.....	...	24,232	672	.....
Seetamurhee	.....	2,000	.....	Not received.			
Poopree	1,927	353	.....	... ..	1,574	.....	.....
Durbhunga	2,165	771	.....	.....	1,394	.. ...	.. ...
Hathee	2,228	931	.....	. ...	1,297	.....	.. ...
Total ...	49,002	10,453	1,786	3,582	34,509	672	.....

There are in Mudhoobunnee Sudder circle 2,353 on daily wages, 1,354 at Jhanjharpore, and 1,569 at Oomgaon. At Matipore, Buckwa, and Kuchra, there are still a few daily wage laborers. Of the 3,582 task laborers, 3,143 are on two useful and necessary road works. In the Durbhunga sub-division works are open only at Durbhunga, Hyaghat, and Hussunpore.

In the Naraya circle there has been an increase of eleven thousand in the numbers on relief works. These numbers were almost exclusively confined to the Mudheypore circle; the relief officer being of opinion that the poorer classes of women required employment, opened out village roads so as to enable them to earn a livelihood till the murwa crop should be ripe. These numbers will now be reduced.

15. *Grain Sales and Consumption.*—The grain sales in Hathee as well as in Durbhunga show an increase this fortnight. The increase in Hathee is due to a greater demand in Hussunpore by purchasers from Monghyr. The greater increase has, however, been in Warisnuggur, where stocks are, it is believed, being laid in, in anticipation of scarcity next year. The largest cash credits have been at Mahomedpore, amounting to Rs. 2,18,911. Hyaghat is third, with credits Rs. 1,16,173; Durbhunga cash receipts Rs. 1,60,873. The total cash credits in Hathee sub-division have only aggregated Rs. 2,67,209.

The analyses of these figures is curious, although no definite conclusion can be drawn from them. Mahomedpore, with the largest cash sales, has also made the largest advances, viz., of Rs. 25,588. Hirnee, which stands fifth in the list as regards amount of advances, has sold the least of any circle. Hussunpore, which has advanced least of any circle, stands seventh as regards sales. Singhia, which received the largest money advances, is very low down in the list of cash sales. Mahomedpore received only Rs. 1,302 cash in advance, and sold the most.

The largest distribution of grain in charitable relief has been at Singhia, 29,630 maunds, and the smallest at Bunhar, 9,978 maunds. Warisnuggur, where the harvest prospects now are the worst, 60,758 maunds have only been given away in charity. Bunhar, with the smallest charitable distribution, has had insignificant sales. Hirnee, with a medium charitable distribution, has had the worst sales of all.

Statement showing the total Cash Credits from Sales of Grain.

Names of Sub-divisions.	Up to what date.	Amount credited. Rs.	A.	P.
Seetamurhee	.....	38,319	15	11
Poopree	.....	Not received.		
Mudhoobunnee	.....	Ditto.		
Naraya	.....	2,89,337	3	3½
Durbhunga	August 14th ...	6,37,528	0	0
Hathee	Ditto ...	2,67,209	0	0

16. Taking the cash sales as the criterion of the public demand, the Durbhunga circles in point of importance stand as follows :—

Name of Circle.	Balance in maunds in store.	Name of Circle.	Balance in maunds in store.
Mahomedpore	42,970	Singhea	16,064
Durbhunga	73,944	Gungdah	79,085
Hyaghat	75,928	Bandhar	29,051
Dosowta	78,288	Leyra	22,830
Warrisnuggur	33,042	Hisnee	24,805
Rohur	20,613		
Husunpore	6,662	Total ...	5,03,28

17. In Seetamurhee the heaviest expenditure has been at Murpah, Seetamurhee, and Shewhur, and on the frontier at Bootahee. The grain in this sub-division is fast disappearing, *vide* annexed statement in the Pooprec Division. The largest expenditure has been at Jaley and Seebnuggur, and more latterly at Chesout. In Mudhoobunnee the largest sales have been at Mudhoobunnee, Butwa, and Jhanjharpore. In Naraya, Mahadeomut shows the largest sales, then Mudeypore and West Putrahee. The Perozghur relief officer has paralysed his sales by the extent of his gratuitous distribution.

18. The grain is keeping excellently; here and there and in exceptional bags weevils have appeared. There is very little demand for empty bags. A few have been sold for Rs. 18 and 20 a hundred. In Mudhoobunnee there has been a considerable decrease both in sales and in total expenditure, due to the reaping of the bhadoi harvest, to the decline of advances, and the stoppage of giving grain presents to high-caste families; as also to the diminution of numbers on charitable relief.

The following amounts have been credited in the Naraya sub-division :—

Name of Circle.	Up to what date.	Amount credited. Rs.	A.	P.
Naraya	16th August ...	1,870	10	3
Mohadeomut	.....	9,488	6	6
East Putrahee	.....	15,573	14	10½
West Putrahee	15th August ...	96,774	15	10
Perozghur	16th " ...	45,034	1	6
Mudeypore	15th " ...	1,20,595	2	4
	Total ...	2,89,337	3	3½

General Statement showing Storage and Consumption of Grain in the three Sub-divisions of Eastern and Northern Tirhoot.

Names of Sub-divisions.	Date for which figures are given.	Total allotment of Government grain.	Total quantity of grain stored.	Total quantity of grain consumed up to date.						Balance in store.	Estimated grain expenditure for ensuing fortnight.
				Sale to the public or laborers.	Expended on charitable relief.	Advances.	Miscellaneous.	Payment in kind to laborers.	Total.		
		Mds.	Mds.	Mds.	Mds.	Mds.	Mds.	Mds.	Mds.	Mds.	Mds.
Seetamurhee ...	21st August ...	8,50,000	4,04,239	1,29,213	26,850	1,16,894	15,751	33,531	3,22,239	82,000	32,300
Poopree ...	Ditto ...		4,29,772	1,18,928	13,980	73,114	54,614	27,670	2,88,306	1,41,466	80,800
Mudhoobunnee ...	14th August...	11,60,000	10,25,828	4,15,608	60,763	73,853	15,076	57,450	6,22,750*	4,03,078*	.....
Naraya ...	16th do. ...	6,40,000	6,37,229	1,89,826	64,942	79,852	.....	27,711	3,62,331	2,74,898	18,000
Durbhunga ...	14th do. ...	6,67,000	7,04,191	2,28,918	81,178	78,030	11,627	36,219	4,35,972	2,68,219	46,000
Kathee ...	Ditto ...	7,32,000	6,88,039	95,572	1,58,483	55,126	3,531	49,710	3,62,422	3,25,617	72,500
Total ...		40,49,000	38,89,298	9,78,065	6,06,196	4,76,869	1,00,599	2,32,291	23,94,020	14,95,278	2,49,600

* Excluding wastage, the actual balance for the remaining sub-divisions will be ... ... Mds. 9,82,980
And for Mudhoobunnee 4,03,078
Total 13,86,058

Statement showing the Grain Sale and Consumption in Averages, under different heads of expenditure since the commencement of operations.

Name of Sub-division.	Expended up to last fortnight.	Expended up to this fortnight.	Expended within the fortnight.	Total consumption of Government grain.					Average expenditure to population.
				Average sale to public or laborers per month since March.	Average per month expended on charitable relief.	Average per month on advances.	Average payment in kind to laborers.	Total average per month.	
	Mds.	Mds.	Mds.	Mds.	Mds.	Mds.	Mds.	Mds.	
Setamurhee	2,68,787	3,22,239	53,452	25,843	5,370	23,379	6,706	61,298	6 seers to population of 717,609.
Poopree	2,13,271	2,88,306	75,035	23,786	2,796	14,623	5,534	46,739	
Mudhoobunnee	6,05,595	6,22,750	17,155	83,122	12,153	14,771	11,490	1,21,536	11 seers 4 chittacks to population of 689,741.
Naraya	1,19,548*	3,62,325	2,42,777	37,965	12,988	15,970	5,543	72,466	
Durbhunga	3,80,526	4,35,972	55,446	45,784	16,236	15,606	7,244	84,870	7 seers 3 chittacks to population of 867,909.
Hatee	3,28,170	3,62,422	34,252	19,114	31,697	11,025	9,942	71,778	
Total ...	19,15,897	23,94,014	4,58,117	2,35,614	81,240	95,374	46,459	4,58,686	8 seers 1 chittack to population of 2,275,259.

* These are Naraya figures as received, but manifestly wrong, either the previous or present Statement.

Statement showing the quantity of Grain in store in the Seetamurhee Sub-division.

Name of Circle.	Quantity in store. Mds.
Seetamurhee	25,000
Sheohur	5,000
Amooah	5,000
Bhagwanpore	5,000
Dyne Chuprah	6,000
Moorsund or Saidpore	4,000
Bhoothee	20,000
Bathnaha	3,000
Gurha	1,000
Panchore	1,000
Belahee	2,000
Murpa	5,000
Total ...	82,000

Statement showing the Allotment and Receipt of Food-grains in the Mudhoobunnee Sub-division.

Name of Circle.	Names of golah.	Total grain allotted.	Total grain received.	REMARKS.
		Mds.	Mds. Srs. Ch.	
Mudhoobunnee ...	Mudhoobunnee	1,20,000	1,12,808 28 8	Including 6,180 maunds received from Pandowl, including 6,180 maunds transferred to Mudhoobunnee.
	Pandowl	75,000	64,153 30 0	
	Kewan	40,000	40,043 20 0	
Motipore	Radhpore	75,000	75,321 25 1	
	Basdeopore	85,000	56,985 0 0	
Jhanjharpore	Jhanjharpore	1,30,000	1,05,638 0 0	
Bukwa	Khajowli	1,10,000	1,02,241 20 0	
	Ladina	60,000	47,519 30 0	
	Sedlup Kalan	.....	11,020 0 0	
	Korahya	50,000	37,977 10 0	
	Nardh	40,000	43,110 20 0	
Umgaon	Harlaki	48,000	41,993 0 0	Including 3,064 maunds received from Phit.
	Phit	43,000	31,544 0 0	Including 3,064 maunds transferred to Harlaki.
	Deodha	44,000	29,501 0 0	
Kachra	Benihutti	1,10,000	89,070 0 0	Including 19,390 maunds transferred to Arer.
	Palee	60,000	45,161 0 0	
	Arer	10,000	33,026 0 0	Including 19,390 maunds received from Bempurti.
	Total ...	11,60,000	10,25,828 38 5	

Storage of Grain.

DURBHUNGA SUB-DIVISION.

Names of Circle.	Quantity of grain stored. Mds.
Durbhunga	1,69,503
Mohamedpore	1,60,041
Hyaghat	1,67,334
Warisnuggur	97,168
Bundhar	63,737
Lehra	46,408
Total for Durbhunga Sub-division ...	7,04,191

HATI SUB-DIVISION.

Dosowta	1,77,523
Gungdah	1,42,448
Rohar	1,78,624
Singhia	77,249
Hirni	66,461
Hussunpore	45,734
Total for Hati Sub-division ...	6,88,039
Grand Total ...	13,99,000

Statement showing the Storage and Consumption of Grain in the Seetamurhee Sub-division for the fortnight ending the 24th August 1874.

NAME OF CIRCLE.	Date.	Sale to laborers.	Sale to public.	By gratuitous distribution.	Advances to ryots.	By payment in kind to labourers.	Total.	Estimated grain expenditure for the ensuing fortnight.
		Mds.	Mds.	Mds.	Mds.	Mds.	Mds.	Mds.
Seetamurhee	21st August...	2,043	13,217	1,084	20,091	3,752	40,187	5,000
Punchore	20th " ...	813	759	246	402	1,106	3,326	500
Dumra	20th " ...	522	253	680	2,628	318	4,401	50
Rajaputty	20th " ...	152	359	356	1,632	340	2,839	50
Bathuaha	18th " ...	329	363	537	5,716	1,474	8,419	200
Ganha	20th " ...	766	2,455	989	4,242	2,300	10,752	500
Bhootha	20th " ...	1,040	11,230	2,432	18,438	4,654	37,794	2,000
Dyne Chuprah	20th " ...	2,270	3,798	2,368	5,135	268	13,839	1,000
Amoah	20th " ...	297	11,284	3,201	15,065	2,596	32,443	1,000
Murpah	20th " ...	2,068	24,170	2,058	10,310	5,867	44,473	10,000
Sheohur	16th " ...	2,606	11,604	8,912	14,491	5,858	43,471	4,000
Bhugwanpore	20th " ...	840	9,916	1,328	8,021	3,160	23,265	3,000
Belahi	20th " ...	580	11,228	1,094	3,737	1,156	17,795	1,000
Saidpore	20th " ...	2,831	11,420	1,565	6,986	682	23,484	4,000
Total ...	.....	17,157	1,12,056	26,850	1,16,894	33,531	3,06,488	32,300

Stock statement for Poopree Sub-division for the fortnight ending 19th August 1874.

CIRCLES.	Total received.	Transferred to other places.	Transferred from other places.	Expended.	Balance.	Estimated expenditure.	Estimated surplus.
	Mds.	Mds.	Mds.	Mds.	Mds.	Mds.	Mds.
Norunga	19,434	10,000	.....	6,130	3,304	1,800	1,500
Parihar	41,050	5,000	.....	14,796	21,254	9,000	12,000
Soorsund	75,264	8,074	.....	30,499	36,691	12,000	24,000
Cherowte	89,787	16,540	.....	41,118	32,129	15,000	17,000
Poopree	31,920	...	1,237	21,029	12,128	8,000	4,000
Bongong	35,171	15,000	..	13,605	6,566	4,000	2,500
Sionagar	30,105	...	5,552	33,464	2,193	6,000	4,000
Jaley	93,348	.....	6,904	73,051	27,201	25,000	2,000
Total ...	4,16,079	54,614	13,693	2,33,692	1,41,466	80,800	60,000

Statement showing the allotment Receipt and Consumption of Government Grain in the Mudhoobunnee up to Fortnight ending 19th August 1874.

Number.	Name of Circle.	Dates for which figures are given.	Total quantity of grain allotted.	Total quantity of grain received up to date.	Consumption of Government grain.										
					By sale.	By gratuitous distribution in any shape.	Advanced to ryots by Circle Officers.	Advanced to ryots by Court of Wards' servants.	Paid in kind by Circle Officers.	Paid in kind by Public Works Officers.	Given to Transport Officers.	In exchange for seed.	By payment of establishments in kind.	By loss or wastage.	Total.
			Mds.	Mds. Srs. Ch.	Mds. Srs. Ch.	Mds. Srs. Ch.	Mds. Srs. Ch.	Mds. Srs. Ch.	Mds. Srs. Ch	Mds. Srs. Ch.	Mds.Srs.Ch.	Mds. Srs. Ch.	Mds.Srs.Ch.	Mds. Srs. Ch.	Mds. Srs. Ch.
1	Mudhoobunnee	14th August ...	23,50,000	2,17,005 38 8	1,13,802 21 6½	16,326 36 11	12,831 12 3	17,850 28 13	6,387 15 13	4,059 12 2	2,210 20 14	.....	.....	.....	1,73,466 27 14½
2	Motipore	11th " ...	1,60,000	1,32,306 25 1	41,730 26 4	11,225 19 6¾	9,298 30 10½	6,412 16 15	5,562 17 6¼	4,919 12 4¾	.....	.....	.....	....	79,149 2 15¼
3	Jhanjharpore	12th " ...	1,90,000	1,64,052 14 12	69,175 14 10½	6,881 13 8	8,048 18 0½	9,796 0 3	4,155 16 12½	2,296 11 1	1,502 8 8	211 16 8	.....	968 8 4½	1,03,034 27 8
4	Bukwa	11th " ...	2,60,000	2,42,169 0 0	89,955 33 7	12,984 34 14½	12,670 18 10	11,331 31 14	3,114 12 2¾	7,488 14 3	309 25 2	439 24 9	146 35 4	9,287 20 6½	1,47,729 10 8¾
5	Umgaon	12th " ...	1,35,000	1,03,038 0 0	57,367 39 9	2,949 5 9	16,100 29 11	246 0 0	6,950 18 3	812 16 14	.....	.....	.....	.....	84,426 29 14
6	Kachra	11th " ...	1,80,000	1,67,257 0 0	43,576 20 0	10,395 31 13	14,903 21 6	11,362 5 4	8,845 25 13	2,861 15 6	.....	.....	.....	.....	91,944 39 10
	Total ...	.....	11,60,000	10,25,828 38 5	4,15,608 35 5	60,763 21 14¼	73,853 10 9	56,999 3 1	35,015 26 2½	22,435 1 14¾	4,022 14 8	651 1 1	146 35 4	10,255 28 11	6,79,751 18 6½

Statement showing the Storage and Consumption of Government Grain in the Naraya Sub-division.

Name of Circle.	Date for which figures are given.	Total allotment of Government grain.	Total quantity of grain stored, exclusive of grain transferred to other districts.	Total quantity of Government grain consumed up to date.					Estimated grain receipts for the ensuing fortnight.	Estimated grain expenditure for the ensuing fortnight.
				By sale to public or labourers.	By gratuitous distribution in any shape.	By advance to ryots.	By payment to labourers.	Total.		
1	2	3	4	5	6	7	8	9	10	11
		Mds.	Mds.	Mds.	Mds.	Mds.	Mds.	Mds.	Mds.	Mds.
Naraya	16th August ...	1,00,000	95,278	25,169	2,384	605 *15,603	424	44,185	.....	2,000
Mohodeomut	16th " ...	90,000	95,060	50,478	3,167	3,386	3,996	61,024	.....	4,000
East Patrahi	16th " ...	50,000	51,115	18,091	6,669	3,562	1,013	29,335	.....	2,000
West Patrahi	15th " ...	1,60,000	1,53,688	38,808	11,702	9,049	1,474 952	61,985	.....	3,000
Perozeghur	15th " ...	90,000	91,670	15,107	19,654	13,768 *3,294	1,509 †19	53,345	.....	2,000
Modheypore	15th " ...	1,50,000	1,50,418	42,173	21,366	30,585	17,170 †1,157	1,12,451	.....	5,000
	Total ...	6,40,000	6,37,229	1,89,826	64,942	79,852	27,711	3,62,331	.....	18,000

* To Court of Wards.
† Elephants and pony lines.

Statement showing the Storage and Consumption of Grain in the Durbhunga Sub-division for the Fortnight ending 14th August 1874.

1	2	3	4	5	6	7	8	9	10	11	12	13
Names of Circles.	Dates for which figures are given.	Total allotment of Government grain.	Total quantity of grain stored, exclusive of grain transferred to other sub-divisions.	Total quantity of Government Grain consumed up to date.						Sale proceeds.		Estimated grain expenditure of the ensuing fortnight.
				By sale to the public or to laborers.	By gratuitous distribution in any shape.	By advances to ryots.	By payment in kind to laborers.	Issued to Transport Department as fodder.	Total.	Realized.	Outstanding.	
		Mds.	Mds.	Mds.	Mds.	Mds.	Mds.	Mds.	Mds.	Rs.	Rs.	Mds.
Durbhunga	14th August 1874	1,10,000	1,69,503	60,143	16,215	10,193	7,628	877	95,056	1,60,873	13,564	10,000
Mahomedpore	14th ditto ...	1,72,000	1,60,041	72,742	13,637	22,588	5,954	2,109	1,17,030	2,18,911	1,527	8,000
Hyaghât	14th ditto ...	1,46,000	1,67,334	39,572	20,018	19,153	9,838	2,491	91,072	1,16,173	.....	7,000
Warisnuggur	14th ditto ...	1,00,000	97,168	37,991	10,758	12,284	5,875	50	66,958	93,960	2,910	12,000
Bundhar	14th ditto ...	85,000	63,737	11,698	9,978	5,860	4,883	2,267	34,686	29,344	1,090	6,000
Lehra	14th ditto ...	54,000	46,408	6,772	10,572	7,952	*2,041	3,833	31,170	18,267	1,125	3,000
Total Durbhunga Sub-division	.....	6,67,000	7,04,191	2,28,918	81,178	78,030	36,219	11,627	4,35,972	6,37,528	20,216	46,000
Dosowta	14th August 1874	2,14,000	1,77,523	32,179	38,247	20,077	8,200	432	99,135	94,645	.....	6,500
Gungdah	14th ditto ...	1,32,000	1,42,448	13,868	28,296	9,394	10,512	1,293	63,363	37,236	626	5,000
Rohar	14th ditto ...	2,08,000	1,78,624	16,798	25,947	5,213	9,034	1,019	58,011	45,193	1,310	5,000
Singhia	14th ditto ...	80,000	77,249	13,999	29,630	6,849	10,487	220	61,185	38,422	497	3,000
Hirni	14th ditto ...	64,000	66,461	3,653	19,426	11,362	6,756	459	41,656	9,758	774	2,500
Hussunpore	14th ditto ...	34,000	45,734	15,075	16,937	2,231	4,721	108	39,072	41,955	1,399	4,500
Total for Hathee Sub-division	.....	7,32,000	6,88,039	95,572	1,58,483	55,126	49,710	3,531	3,62,422	2,67,209	4,606	26,500
Grand Total ...	.....	13,99,000	13,92,230	3,24,490	2,39,661	1,33,156	85,929	15,158	7,98,394	9,04,737	24,822	72,500

* These figures, less than those shown in last return, result from transferring the quantities given to officers in charge of poney trains to column 9.

19. *Importations.*—Private importations are simply nil, no boats have been observed in the Karie, and the Durbhunga market has shown no increase of private trade. Prices are still very high of table rice; murwa is only at 18 seers.

20. *Transport.*—Grain is being removed from one gola to another as stocks are depleted; 7,000 maunds have been sent to Ghaighattee, 30,000 maunds are under transfer to Nagurbustee. The pulses from Narhah are being brought south and are being replaced by rice. The consignments for Deodah and Oomgaon are completed. Grain has also been sent from Baheyra to Dosowta, from Singhia to Hussunpore. To fill up the Seetamurhee golas grain is being despatched by boat from Durbhunga. The recently made allotment for Durbhunga has been safely stored.

ADVANCES.

Grain Statement of Advances previously made and within the Fortnight ending the 19th August 1874.

NAMES OF CIRCLES.	PREVIOUS.			PRESENT.		Total of grain.
	Money.	Grain advanced by Circle Officer.	Grain advanced by Court of Wards' servants.	Grain Advanced by Circle Officers.	Grain advanced by Court of Wards' servants.	
	Rs. A. P.	M. S. C.	M. S. C.	M. S. C.	M. S. C.	M. S. C.
Seetamurhee	.....	1,07,342 0 0	.....	1,16,894 0 0	.....	2,24,236 0 0
Poopree	.....	69,432 0 0	.....	3,682 0 0	...	73,114 0 0
Modhoobunnee	4,136 0 0	59,916 39 0	39,074 27 13	16,430 20 9	17,924 15 4	1,33,346 22 10
Naraya	9,162 0 0	64,992 0 0	.....	17,555 0 0	.....	82,547 0 0
Durbhunga	18,520 0 0	74,836 0 0	.....	3,194 0 0	.....	78,030 0 0
Hathee	52,616 0 0	51,170 0 0	.....	3,956 0 0	.....	55,126 0 0
Total ...	84,434 0 0	4,27,688 39 0	39,074 27 13	1,61,711 20 9	17,924 15 4	6,46,399 22 10

CHARITABLE RELIEF.

21. In the Durbhunga sub-division the recipients of charitable relief have been during the past fortnight carefully inspected by the Civil Surgeon. Dr. Macdonell writes—"The time has come when the aged, sick, and children whose parents are unable to defray the cost of their maintenance should alone be in receipt of relief." The following percentages are given of persons examined:—

	Singhia.	Bahayia.	Rohar.	Durbhunga.	Mahomed-pore.	Hyaghat.	Bunhar.	Leyia.	Gungdah.
Normal	85	86	85	73	75	80	60	80	82
Weak	13	12	15	23	22	18	35	18	17
Emaciated	2	2	.....	4	3	2	5	2	1

Of the Bunhar recipients, all are either aged, sick, or children too young for work.

Writing of those receiving charitable relief from Nepal, Mr. Johnson writes:

"I should divide them into three classes—first those in want; second, those in great want; and third, those in a state of emaciation. Of the latter class I found but very few, but I imagine that there are more of them existing than we have any idea of, and that there is greater distress in the Terai than we know of. I came to this conclusion by the following circumstances: I noted that in every gola the worst cases come in last; for instance, at Sunbursa, where I delayed four days, on Sunday evening about thirteen people came in, one quite emaciated and the remainder in a very weak condition. Now, had I prolonged my stay at some central point on the border, each day would have doubtless brought in worse cases; and unless the people were stopped from crossing, like they were stopped at Ladeneah, some conception would have been formed of the actual state of the paupers in the Terai. Many, too, who came to me for relief have remarked that they had left relatives at such and such a place, too weak to come in. I have found several persons, to all appearance distressed, but still young and able-bodied; to such I have given a week's supply of rice, and urged them to seek for work; they replied they would be glad enough to do so, but that there was no work to be had. The numbers relieved at Sunbursa have as yet exceeded that at any other gola; the total being 1,000."

From Bengahee, on the right bank of the Bagmuttee, Mr. Johnson reports—"There is a great rush of Nepalese to the rice when given to those on the Nepal side; it is with difficulty that I can carry on the work of relieving the most indigent. I sent 100 paupers back from the other side yesterday to Bashita to be relieved; one Nepali Kunk died yesterday on the way to Bashita, being unable to reach the gola."

22. In the Perozghur circle the number of persons on charitable relief had risen to as high a figure as 20,761. On one of my visits to this circle, I took up this question as to why the figures should be so much in excess of those of other circles. As I was unable to devote sufficient time to the detailed enquiry, I appointed two other officers on the 23rd of July to overhaul the lists and inspect the recipients of charity

On the 28th of May there were 9,121 persons in receipt of relief, on the 9th of June 14,280, and on the 23rd of that month 19,643, and subsequently 20,761. The inquiring officers were unable to find 895 recipients borne in the books; these did not include purdah-nashin women. The total number inspected were as follows:—

Classes.	Number previous to inquiry.	Struck off.	Balance.	Remarks.
Men	2,544	1,548	996	Still further reduced to 13,255.
Women	8,309	1,458	6,851	
Boys	4,630	471	4,159	
Girls	4,703	277	4,426	
Total ...	20,186	3,754	16,432	

Within the fortnight there has been a total deduction of 49,179 persons from the charitable lists; and as the murwa crop ripens in each village, these numbers will be still more reduced.

23. The following statement gives the numbers at present in charitable relief:—

Names of Circles.	Number in Charitable Relief. Village relief.	Poor houses.
Durbhunga	7,189	138
Mahomedpore	4,112	42
Hyaghât	7,619	.....
Warisnnugur	1,671	27
Bandhar	1,230	.....
Lehra	3,480	.....
Total of Durbhunga Sub-division ...	25,301	207
Dosowta	19,500	57
Gungdah	9,800	17
Rohur	5,979	72
Singhea	10,229	107
Hirnee	9,670	.....
Husseupore	8,858	83
Total of Hathee Sub-division ...	64,036	336
Mudhoobunnee...	6,763	187
Motipore	14,144	404
Jhanjarpore	6,307	20
Bukwa	4,179	125
Umgaon	1,268	229
Kachra	5,820	80
Total of Mudhoobunnee Sub-division ...	38,481	1,045
Naraya	1,664	42
Mahadeomut	1.529	28
East Putrahee...	1,601	24
West Putrahee	2,530	45
Perozghur	2,543	11
Modheypore	3,183	55
Total of Nuraya Sub-division ...	13,050	205
Belahi	3,873	63
Dyne Chuprah...	1,117	.....
Dumra	234	.....
Shewhur	3,000	45
Garsha	533	.....
Bhootee	690	37
Rajaputty	94	.....
Bathnaha	39	.....
Amwah	1,800	.....
Seetamurhee	.....	19
Punchore	.....	.....
Bhugwanpore	.....	.....
Total of Seetamurhee Sub-division ...	11,380	164
Nurgah	102	.....
Parihar	600	.....
Soorsund	53	.....
Cheroute	1,393	.....
Poopree	143	.....
Bongong	31	.....
Sibnagur	461	.....
Jaleh	1,905	.....
Total of Poopree Sub-division .	4,688*	.....
Grand Total ...	1,56,936	1,957

* These do not include 7,867 persons relieved by inning and weaving.

Comparative statement between the figures in the last and present fortnight.

Name of Sub-division.	Past fortnight.	Present fortnight.	Increase.	Decrease.
Durbhunga	30,658	25,508	.....	5,150
Hathee	81,831	64,372	.....	17,459
Mudhoobunnee	44,591	39,526	.....	5,065
Naraya	26,975	13,255	.....	13,720
Seetamurhee	16,405	11,544	.....	4,861
Poopree	7,612	4,688	.....	2,924
Total ...	2,08,072	1,58,893	.....	49,179

NARAYA SUB-DIVISION.

**Relief under Headings B. C. D.*

NAME OF CIRCLE.	B. Distribution of gratuitous relief to persons unable to work.	C. Expenditure on weaving, spinning, &c.	D. Expenditure on high caste persons.
	Mds.	Mds.	Mds.
Naraya	943	23	.....
Mahadiomut	1,336	9	.....
East Patrahee	906	9	13
West Patrahee	.....	.....	.....*
Perozghur	1,627	38	1,499
Modheypore	63,523	2,274	4,465†
Total	.....	.....	.....

* Number under B. C. D. evidently wrong that they are not entered—will follow.

† These are evidently from commencement.

Relief under Headings B. C. D., Central Committee's Circular, for the Fortnight ending 19th August 1874.

MUDHOOBUNNEE SUB-DIVISION.

Name of Circle	B. Distribution of gratuitous relief to persons unable to work.	C. Expenditure in weaving, spinning, &c.	D. Expenditure on high caste persons.	REMARKS.
	Rs. A. P.	Rs. A. P.	Rs. A. P.	
Mudhoobunnee	2,442 0 0	99 0 0	771 0 0	Not given.
	M. S. C.	M. S. C.	M. S. C.	
Motepore	2,311 19 4½	32 22 3	210 31 9¼	
Jhanjharpore	.....	.....	.....	
Bukwa	925 18 3¾	407 31 6½	71 1 8	
Umgaon	307 32 0	104 31 0	34 20 0	
Kachra	72 25 0	19 2 7	792 8 10	
Total ...	.....	.....	.....	

Cash Sales,—Naraya.

Name of Circle.	Rice.										Other grains.										Total amount.
	Sales to laborers.		Sales to buniahs.		Sales to public.		Total.		Rate.	Amount.	Sales to laborers.		Sales to buniahs.		Sales to public.		Total.		Rate.	Amount.	
	Bags	Mds. S. C.	Bags.	Mds. S. C.	Bags.	Mds. Sr.	Bags.	Mds. Sr.	Srs.	Rs. As. P.	Bags.	Mds. Sr.	Bags.	Mds. Sr.	Bags.	Mds. Sr.	Bags.	Mds. S. C.	Seers.	Rs. A. P.	Rs. A. P.
Naraya	1	1 31 0	177	306 37 0	235	435 3	413	743 31	13 to 17	17,074 14 5	...	0 15	...	.....	3	4 37¾	3	5 12 12	15 to 18	13 6 8	17,088 5 1
Mahadiomut	...	.....	1,891	3,158 31 0	...	.....	1,891	3,158 31	15 to 17	8,041 6 0	...	.....	460	863 4	...	.....	460	863 4 0	22 to 26	1,447 0 6	9,488 6 6
East Patrahee	...	.....	267	497 17 0	54	97 24	331	694 1	12 to 17	1,417 5 1½	...	.....	2	2 39	6	8 5	8	11 4 0	15 to 18	10 9 9	1,427 14 10½
West ditto	...	.....	18,227	32,088 9 0	580	1,096 0	18,807	33,185 1	.....	92,476 3 4	...	.....	982	1,838 34	58	95 35	1,040	1,934 29 0	.....	4,298 12 6	96,774 15 10
Perozghur	88	97 19 8	5	8 2 8	5	8 25	98	114 7	13 to 17	286 11 6	...	.....	...	.....	...	.....	...	.....	.....	.....	286 11 6
Modheypore	4,993	8,299 30 0	12,715	21,894 26 0	6,278	10,132 23	23,986	40,326 39	10 to 17	1,21,886 11 11	...	.....	...	.....	...	.....	...	.....	.....	.....	1,21,886 11 11
Total	5,082	8,399 0 8	33,282	57,954 2 8	7,152	11,769 35	45,526	78,222 30	.....	2,41,183 4 3½	...	0 15	1,444	2,704 37	67	107 77¾	1,511	1,814 9 12	.....	5,769 13 5	2,46,953 1 8½

Issues for which Cash is not received,—Naraya.

Name of Circle.	Kind of grain.	Sent to other golas.			Issued to Public Work Officers.		Payment in kind.		Gratuitous distribution.		Advance to Ryots.		Advance to Zemindars.		Grain destroyed.		Issued to Transport Department as fodder.			Total.		Rate.	Value.
		Name of golah.	Bags.	Mds. Srs.	Bags.	Mds. Srs.	Bags.	Mds. Srs. C.	Bags.	Mds. Srs. C.	Bags.	Mds. Srs.	Bags.	Mds. Srs. C.	Bags.	Mds. Srs.	Name.	Bags.	Mds. Srs.	Bags.	Mds. Srs. C.		Rs. A. P.
Naraya	Rice	Mohadut	26	50 0	...	.....	21	31 15 14	99	181 33 0	99	183 3	540	1,004 33 0	...	0 20	Elephant ...	...	18 24	797	469 39 0	11—16	4,448 8 4
Mahadeomut ...	"	See ...	.....	.....	...	.....	577	1,190 20 9	224	400 28 14	.....	.....	340	564 0 0	153	.....	Ditto ...	5	8 6	1,299	2,369 15 7	.....	.....
East Patrahee ..	"	Seswar ...	2,146	3,997 25	...	.....	143	260 12 0	243	455 35 0	383	714 22	...	.....	171	342 0	Ponies gram	34	47 30	3,120	5,820 4 0	15–18	14,479 10 9
West ditto ...	"	.....	8,681	17,307 34	79	121 6	1,136	1,851 13 0	4,476	8,462 32 0	5,069	9,425 21	...	.....	..	.....	.....	600	1,015 17	20,037	38,184 3 0	.....	1,09,097 5 9
Perozghur ...	"	.....	.....	.....	...	.....	131	161 12 9	558	569 18 0	2,819	4,312 27	803	485 29 4	...	.....	Elephant ...	6	12 3	4,739	7,165 33 6	13—17	18,986 8 1
Modheypore ...	"	.....	21,182	33,208 25	1,022	1,739 27	10,493	16,570 28 0	13,578	19,457 35 0	22,989	30,585 7	...	.....	30	47 30	.....	576	992 34	59,840	1,02,554 36 0	Average 13 seers.	3,15,525 13 7
Total ...	"	.....	32,035	54,564 4	1,101	1,860 33	12,501	10,065 22 0	19,178	29,528 21 14	31,359	45,221 0	1,683	2,054 22 4	354	390 10	.....	1,221	2,094 34	89,832	1,56,564 10 13		4,62,537 14 6

Cash Sales for the fortnight ending 19th August 1874.

Name of Circle.	Dates.	Rice. Sales to laborers. Bags.	Rice. Sales to laborers. Mds. Srs. Ch.	Rice. Sales to buniahs. Bags.	Rice. Sales to buniahs. Mds. Srs. Ch.	Rice. Sales to public. Bags.	Rice. Sales to public. Mds. Srs. Ch.	Rice. Total. Bags.	Rice. Total. Mds. Srs. Ch.	Rice. Amount. Rs. A. P.	Other grains. Sales to laborers. Bags.	Other grains. Sales to laborers. Mds. Srs. Bags.	Other grains. Sales to laborers. Mds. Srs. Ch.	Other grains. Sales to buniahs. Bags.	Other grains. Sales to buniahs. Mds. Srs. Ch.	Other grains. Sales to public. Bags.	Other grains. Sales to public. Mds. Srs. Ch.	Other grains. Total. Bags.	Other grains. Total. Mds. Srs. Ch.	Other grains. Amount. Rs. A. P.	Total amount. Rs. A. P.
Mudhoobunnee ...	.....	138	252 5 0	746	1,232 11 0	654	1,204 10 0	1,538	2,688 26 0	7,062 7 3	.	.	.....	1,250	1,942 23 0	1,250	1,942 23 0	3,096 3 1	10,158 10 4
Motipore ...	.....	...	.....	...	1 36 8	...	1,678 12 12	.	1,680 9 4	.....	...	...	.. 670 0 0	...	703 34 0	..	1,373 34 0	.....	.....
Jhanjharpore ...	.....	...	.....	...	2,065 38 0	..	355 5 0	...	2,421 3 0	5,969 2 1½	...	..	... 191 22 0	...	98 24 0	..	290 6 0	566 6 3	6,535 8 4½
Bhukwa ...	11th Aug. ...	...	.....	...	471 9 0	.	2,608 21 0	.	3,079 30 0	.	...	..	... 147 15 0	...	1,509 36 0	...	1,657 11 0	.....	9,299 15 7
Umgaon ...	14th „ ...	...	.....	...	1,111 16 0	...	162 3 0	..	1,273 19 0	3,503 8 7	...	...	... 3,200 7 0	...	536 34 0	...	3,737 1 0	3,982 3 5	7,485 12 0
Kachra ...	.....	...	714 0 0	...	160 26 0	...	780 14 0		1,655 0 0	4,504 14 5	...	82 0	... 602 3 0	..	455 26 0	...	1,139 29 0	2,360 15 4	6,865 13 9
Total ...	.....	138	966 5 0	746	5,043 16 8	654	6,788 25 12	1,538	12,798 7 4	21,040 0 4½	...	82 0	... 4,811 7 0	1,250	5,247 17 0	1,250	10,140 24 0	10,005 12 1	40,345 12 0½

Issues for which cash is not received.

Name of Circle.	Sent to other golas. Name of golas.	Sent to other golas. Bags.	Sent to other golas. Mds. Srs.	Issued to Public Works Officers.	Issued to Public Works Officers. Bags.	Issued to Public Works Officers. Mds. Srs.	Payment in kind. Bags.	Payment in kind. Mds. Srs.	Gratuitous distribution. Bags.	Gratuitous distribution. Mds. Srs.	Advanced to ryots. Bags.	Advanced to ryots. Mds. Srs.	Advanced to zemindars. Bags.	Advanced to zemindars. Mds. Srs.	Grain destroyed. Bags.	Grain destroyed. Mds. Srs.	Issued to Transport Department as fodder.	Issued to Transport Department as fodder. Bags.	Issued to Transport Department as fodder. Mds. Srs.	Total. Bags.	Total. Mds. Srs.	Rate.	Value. Rs. A. P.
Mudhoobunnee	Belwara Mudhoobunnee	8,420	6,404 0	... ..	336	628 19	648	1,119 26	581	1,040 15	752	1,274 28	1,736	2,774 15	765	1,401 17	.....	313	630 20	13,551	15,273 20	...	19,962 10 2
Motipore ...	.....	...	.....	.....	...	714 1½		327 18	...	2,686 12¾		2,629 5½	...	2,218 32¾	...	....	.....	...	.. ...	.	8,575 30½	...	.....
Jhanjharpore	.....	...	.....	.....	...	443 25	.	481 13	.	1,121 23	...	775 19	...	3,417 22	...	.....	... ..	.	614 28		6,854 10	...	.....
Bukwa ...	.....	...	605 10	.....	...	....	...	2,397 6	...	968 30	...	2,477 35	...	20 10	...	3 15	.. ..	...	.....	...	6,472 25	...	.....
Umgaon ...	.....	...	.....	.... .	...	38 13	..	2,747 32	..	342 12	...	4,983 33	...	... ..	9	8 0	. . ..	...	166 9	9	8,286 19	...	20,757 3 2
Kachra ...	.....	..	. ....	.....	...	179 32	.	100 1	..	2,054 18	...	1,950 4	...	... ..	...	.....	.....	...	643 13	...	4,927 28	...	13,140 8 6
Total ...	.....	8,420	7,009 10	.....	336	2,004 10½	648	7,173 16	581	8,213 29¾	752	14,091 4½	1,736	8,430 39¾	774	1,412 32	.....	313	2,054 30	13,560	50,390 12½	...	53,860 5 10

Financial Statements of the Seetamurhee Sub-division.

RECEIPTS.

ITEMS.	Up to date of last Return.	Within the fortnight.	Total.
	Rs. A. P.	Rs. A. P.	Rs. A. P.
Sale proceeds of Government grain ...	2,82,027 10 5	1,00,992 5 6	3,83,019 15 11
Receipts other than golas	2,405 1 9	1,253 12 11	3,658 14 8
Total ...	2,84,432 12 2	1,02,246 2 5	3,86,678 14 7

DISBURSEMENTS.

ITEMS.	Up to date of last Return.	Within the fortnight.	Total.
	Rs. A. P.	Rs. A. P.	Rs. A. P.
Salaries, establishment, and office contingencies	29,839 0 1	2,916 5 1	32,755 5 2
Package and incidentals	1,327 13 3	.....	1,327 13 3
Storage, including building and repairs ...	15,048 14 6	.....	15,048 14 6
Charitable relief	53,583 11 4	1,375 7 4	54,959 2 8
Public Works	3,32,115 9 2	.....	3,32,115 9 2
Miscellaneous	1,22,955 10 9	.....	1,22,955 10 9
Transport of Government grain	1,11,073 2 1	9,847 2 11	1,20,920 5 0
Advances to trustworthy residents for purchase of grain	5,789 1 6	.....	5,789 1 6
Advances to traders	12,475 0 0	.....	12,475 0 0
Ditto to zemindars to help their ryots ...	33,725 0 0	.....	33,725 0 0
Loans for land improvement	18,260 0 0	.....	18,260 0 0
Ditto to ryots	1,100 0 0	.....	1,100 0 0
Purchase of bullocks	36,060 0 0	.....	36,060 0 0
Total ...	7,73,352 14 8	14,138 15 4	7,87,491 14 0

Financial Statement for Poopree Sub-division for the month ending 31st July 1874.

Headings.	Expenditure.	REMARKS.		Rs. A. P.
	Rs. A. P.			
Salaries, &c.	17,047 12 6			
Package, &c.	907 13 9			
Storage, &c.	14,407 13 9	Viz., ...	Officers' quarters, &c. ...	1,776 10 3
Transport	1,962 15 2		Golas	12,631 3 6
Charitable relief	61,618 11 11	Viz., ...	Ordinary relief	7,974 2 8
			By cott n spining, &c. ...	24.229 9 8
			Cost of cotton, &c. ...	28,846 13 6
			Poor-house expenses ...	568 2 1
District Road Fund	1,58,237 1 8			
Advance in money...	3,846 1 9			
Miscellaneous	995 3 3			
Total ...	2,59,023 9 9			

G.—Financial Results.

Mudhoobunnee.

Head of account chargeable.	Total expended up to last narrative.	Expenditure in the fortnight under report.	Total expenditure up to date.
	Rs. A. P.	Rs. A. P.	Rs. A. P.
Salaries, establishments, and office contingencies	52,524 13 9	5,867 13 2	58,392 10 11
Package and incidentals	2,705 7 6		2,705 7 6
Storage, including building and repairs	10,473 13 1	... .	10,473 13 1
Grants-in-aid for charitable relief	3,990 11 0	.....	3,990 11 0
Miscellaneous	29,339 12 4	103 8 9	29,443 5 1
Transport of Government grain	12,750 0 0	8,000 0 0	20,750 0 0
Advance to trustworthy residents for purchase of Government grain	20,735 0 0	... .	20,735 0 0
Permanent advance	22,965 8 9	6,000 0 0	28,965 8 9
Village works or loans for land improvement	10,28,037 4 4	22,993 10 1	10,51,030 14 5
Public works or district road funds	10,79,664 10 8	38,719 8 4	11,18,384 3 0
Total ...	22,63,187 1 5	81,684 8 4	23,44,871 9 9

Naraya.

Financial Statement.

Heads of accounts chargeable.	Total expenditure up to last narrative.	Expenditure in the fortnight under report.	Total expenditure.
	Rs.	Rs.	Rs.
Salaries, establishment, and office contingencies	26,022	3,901	29,927
Charitable relief	26,033	4,951	30,984
Public works	3,430	.... .	3,430
Relief works	3,34,745	94	3,34,839
Miscellaneous	21,685	25	21,710
Purchase of grain by Government	676	.....	676
Transport of Government grain	476	.....	476
Advance to trustworthy residents for purchase of grain, support of ryots and purchase of seeds, &c.	37	.....	37
Total ...	4,13,108	8,971	4,22,079

Financial results, Durbhunga Sub-division, for the fortnight ending 14th August 1874.

Heads of charges.	Total expenditure up to last narrative.	Expenditure in the fortnight under report.	Total expenditure up to date.	Remarks.
	Rs. A. P.	Rs. A. P.	Rs. A. P.	
Salaries, establishments, and contingencies	1,29,779 5 11	30,251 14 6	1,60,031 4 5	
Compensation to Railway Company, packages, and incidentals.	.....	.....	.....	
Storage	22,674 11 9	197 8 2	22,872 3 11	
Charitable relief	3,42,744 5 6	.....	3,42,744 5 6	
Public works	9,30,175 10 5	.....	9,30,175 10 5	
Miscellaneous	1,61,945 4 9	46 4 2	1,61,991 8 11	
Purchase of grain by Government	5,822 6 3	.....	5,822 6 3	
Transport of Government grain	13,52,254 7 0	34,774 10 3	13,87,029 1 3	
Advances to trustworthy residents	62,300 0 0	.....	62,300 0 0	
Advances to traders for purchase of grain	2,350 0 0	.. ..	2,350 0 0	
Loans to municipalities and townships	.....	.....	-	
Loans under Land Improvement Act	.....	.....	.....	
Total	30,10,046 3 7	65,270 5 1	30,75,316 8 8	

No. 4180F, dated Sarun, the 28th August 1874.

Memo. by—J. S. DRUMMOND, ESQ., Offg. Magistrate and Collector of Sarun.

FORWARDED to the Secretary to the Government of Bengal, Statistical Department, Calcutta, for information, with reference to his Circular No. 80 of the 17th October 1873.

Narrative of Scarcity and Relief in the Sarun District for the Fortnight ending 22nd August 1874.

A.—STATE OF THE COUNTRY.

Abundance or Scarcity of Supply in the Bazars.—During the past fortnight the private importations of grain have slightly increased both in the sudder and in the Sewan sub-divisions, and the supplies in the bazars have been sufficient to meet the demand on them.

2. The imports into the sudder sub-division were, at Chupra 8,750 maunds, of which 3,500 were rice; at Revelgunge 16,000 maunds, of which 3,100 were rice; and at Dooreegunge 5,389 maunds, of which 1,338 were rice.

3. On this head, Mr. Tonnérre writes, regarding the Manjhee sub-division:

"From returns submitted concerning four of the largest bazars in this sub-division, it appears that the supply is fully equal to the demand as it has been for a long time. On comparison with the stocks available in these bazars last year, there is a considerable deficiency visible. Imports are being effected by water now, as the rivers are full. Chainpore has received supplies brought up in boats on the Daha Nuddee.

"I am also informed that the demand on the bazar is lessening, owing to Government advances. This is but a natural consequence of the magnitude of the latter. Bazars will soon be replenished with local supplies of grain, which the approaching bhadoi harvest will afford.

"The fluctuation of bazar supplies has now ceased to be the indicator of the people's distress, because the latter are nearly independent of them, having received their advances for the most part."

4. Of Pursah, Mr. Barry reports:

"Everywhere there appears to be an abundance of supply, and nowhere is there any marked change in prices, which stand much as they stood a month ago. There is no cheena in the market, as the greater part of this crop in South Kusmer has been destroyed by the floods since my last report."

5. Mr. Bourdillon, who has just taken charge of the Sewan sub-division, writes:

"I have no reason to believe the bazars to be otherwise than well supplied. It is true that the police report some scarcity of grain at Bhorey and Kateya, but I have mentioned this to Mr. Hodgkinson, and he agrees with me in discrediting the report, explaining that though there may be a scarcity of rice, the coarser grains, which form the chief food of the people in that direction, are still abundant.

"According to returns received, the imports of grain have amounted to 7,323 maunds, principally barley and coarse rice, and the exports to 52 maunds only. The figures for the previous fortnight were imports 6,140 maunds and exports 96 maunds."

6. To these imports must be added 1,515 maunds received at Roopanchass, in the Burrowlee thana.

7. From Hutwah Mr. Hodgkinson reports thus:

"The supplies of food have been sufficient for the requirements of the people; importation into the sub-division has almost entirely ceased. The rates to-day are—

Description of grain.	Rate per Rupee. Hutwah Bazar.		Meergunge Bazar.	
Rice	11 $\frac{5}{8}$	Seers.	12	Seers.
Barley	16 $\frac{7}{8}$	"	18 $\frac{7}{8}$	"
Wheat	13 0	"	14 $\frac{1}{8}$	"
Peas	14 $\frac{3}{4}$	"	16 $\frac{1}{2}$	"
Gram	16 $\frac{1}{2}$	"	16 $\frac{1}{4}$	"
Makai	...	"	16 $\frac{3}{4}$	"
Dal	13 0	"	15 $\frac{5}{8}$	"

8. *Kind and Price of Grain selling at the different Marts.*—The kind and price of grain selling at the principal marts and at the thanas and outposts are given in the annexed statement.

9. Except at Goldengunge and Siswan, where prices have fallen, at all other places prices have risen, or are either stationary or nearly so. Prices are exceptionally high at Maharanee, Amnour, Sewan, Semurria, Goothanee, Burragaon, and Burrowlee, but even where prices are low, the fact does not, for reasons that are patent, necessarily indicate freedom from distress.

10. *Stock of Food in the hands of the People.*—On this head Major Jackson, in charge of the Chupra sub-division, reports:

"Further enquiries have elicited the existence of a certain quantity of grain reserves in various parts of the sub-division. These amount in all to about 26,500 maunds—no very large amount; but doubtless other stocks exist, of which no information has as yet been received. The above are in the hands of the more well-to-do inhabitants; of petty household stocks knowledge could only be obtained by instituting inquisitive researches, which it did not seem advisable to initiate. The Group Superintendents have orders, however, to report from time to time the result of their enquiries, which must necessarily be of a desultory nature. These will be communicated as may appear advisable."

11. The retention of stocks with the probability of a falling market proves how little dependence in many cases can be placed on these coming into the market until prices reach a point beyond the purchasing power of most.

12. From Ekma, the head-quarters of the Manjhee sub-division, Mr. Tonnérre writers:

"In one circle, Pursah, the existing private stocks of food are reported to be very slight, and in another, Ramgurh, there are none existing at all. In the other circles, rapid consumption is reported, and no doubt but that in short space of time all last year's grain stored up by ryots will have been consumed.

"They are already eating murwa and sawan from the present bhadoi harvest.

"Government grain now forms the chief staple of the food-supplies in the hands of the people; it was sadly needed, as I can testify to from what I have seen.

"All to-day I have had about 200 ryots from Jelalpore about my bungalow. They first relied on their malik, who now has ceased giving supplies to them. One and all, they say that they have nothing left to fall back upon; this shows whether the stocks are large or not. Throughout my rides but one complaint has been made—that of want of food; this is enough to show what a poor chance the ryots would have had had they been denied assistance."

13. Of Pursah, Mr. Barry reports:

"Ryots are eking out their petty stocks with the sawan and murwa, which are now being cut. In South Kusmer, it is reported—and the belief is general—that there are considerable stocks remaining from the last rubbee in the hands of cultivators, but it is extremely difficult to obtain accurate and trustworthy information on the subject; but I am doing what I can to ascertain the facts."

14. Mr. Hudson, in charge of the Musrukh sub-division, writes under this head:

"The Group Superintendents report about 2,000 maunds of grain in the hands of bunneahs, and 500 in those of petty maliks or cultivators, irrespective of that received as tuccavee."

15. *Rainfall and State of the Crops.*—The rainfall here during the fortnight has been 5·59, and we have had since 2·16 inches, making a total of 31· inches up to date. Except in portions of the Musrukh thana, where the yield will, it is anticipated, prove very deficient, and in part perhaps of the Burrowlee thana also, and except where destroyed by inundation, as in the Dighwara thana and in parts of the Chupra thana, the bhadoi crops are generally reported to be good, and are above the average in many parts. On the other hand, until quite recently, the situation as regards the aghanee rice crop has been most critical, and owing to deficient rainfall transplantation was completely at a standstill. Happily, recent heavy falls of rain have averted the general failure, which was imminent, and transplantation of the rice seedlings is now nearly everywhere going on; and though the yield may be deficient, the aghanee crops in most parts, at least in the low lands, may, with maturing rains, be considered assured. A tract along the Gunduk, extending westwards from the northern portion of Musrukh thana, and including Afradh Tuppeh, to the north of Hutwah, was, according to latest reports, an exception to this improved prospect, and there severe failure of the aghanee rice was anticipated without speedy rain. More rain is also still wanted to admit of transplantation in the higher lands in many parts. The Ganges is unusually high (being within a few inches of the flood of 1871), is still rising, and has again submerged the previously inundated tracts.

Note.—It has since risen seven inches above the flood of 1871, and the inundations have extended.

J. S. D.

16. Under this head, regarding the Chupra sub-division, Major Jackson reports:

"The beginning of this fortnight had given considerable uneasiness to the country side as regards the prospects of the rice crops. The continuous dry weather, day after day, interfered extensively with the planting out of the seedlings, and fears were entertained of even these, had the drought continued. The past week, however, has seen a change for the better, and rain has fallen freely in and about the environs of Chupra itself, though the showers have been intermittant and not very protracted in duration. The waters of the Ganges have of late been exceptionally high, and this has led to a good deal of inundation, which, it is to be regretted, has given rise to considerable injury. The floods increased to such an extent as to overtop the embankment of a nullah at the village of Mookrara, where, and also at the village of Rajmehal Pendaree, the waters poured in and very soon laid a large tract of country and the entire crops under water. Eleven villages suffered more or less. I give the extent as below:

	Acreage—Beeghas.	Inundated—Beeghas.
Rajmehal Pendaree ...	98½	97
Jokhova ...	174	169
Muthwalia ...	88	73
Mookrara ...	258	220
Jelalpore ...	153	136
Tihunwas ...	431	171
Mujlispore ...	386	149
Nynee ...	480	445
Fakoolee ...	81	18
Trikowlia ...	68	68
Mujhwallia ...	214	76
Total ...	2,431	1,622

"In many places the makai crops were neck deep in water, and would of course only be fit to cut down and use as fodder for cattle; but it would be premature to say that the destruction has been entire. The waters have drained off pretty rapidly, and I hear one or two of the villages will have benefited by the enforced irrigation. Those who have suffered

heavily will require assistance, to enable them to purchase seedlings to replace what has been drowned, and steps are being taken to recoup these losses. At present only one village has petitioned; the others will be attended to when they come forward. Everywhere the makai crops are most flourishing, and will shortly be harvested. The young green fruit is already in the market. In the east and northern parts of the sub-division, planting out of the rice is going on steadily, the rainfall having been sufficient for the low lands. A small portion of the higher rice lands still requires more water. In the west and north-west parts planting out is steadily in progress; not only have these parts (for the greater portion large rice 'chouwars') had their fair share of the recent rainfall, but they have benefited largely by the rise of the river, which has penetrated miles inland. By all accounts, the whole will be soon planted."

17. Of the Manjhee sub-division, Mr. Tonnérre writes:

"From all circles, excepting Bagowrah, about which Baboo Sadhsaran has submitted no reports, I am informed that the rainfall is not up to the requisite amount; nevertheless, dhan is being transplanted over large tracts; but to ensure a full aghanee harvest to allow of the transplanting of the entire dhan crop, as well as to promote the growth of that alraedy transplanted, more rain is certainly wanted. A little more of it would give the finishing touch to the bhadoi crops, which are everywhere in a flourishing condition. Makai averages six feet in height, and looks very well indeed; it will be ripe in about 15 or 16 days or even earlier, but in some parts only.

"Sawan and tangoonee, as well as murwa, promise well, and in parts of the country are being cut. The preparation of the rubbee crops is being carried on, and is in a forward state, but it cannot be completed through want of rain.

"While in camp in the village of Kolhooa, in the Bagowrah Circle, I noted but one good downpour: the ryots complained of want of rain; but wherever khals exist, the dhan is in firstrate condition.

"On the whole, the following comparison between this year's dhan and last year's will stand, viz., last year, at this time, *all* the dhan had been transplanted, but eventually dried up; whereas this year the quantity transplanted, though less, is of greater strength and of more promise; this is what I have been told by ryots.

"One of them told me that never to his recollection has the bhadoi promised so well as it has this year. Weeding is at an end for the present, as the bhadoi crops no longer require it, and the aghanee dhan is not sufficiently advanced to need it. Those previously employed in weeding are now busy in transplanting the dhan.

"The Daha River is rising, and will, in all probability, overflow shortly if the usual amount of rain now falls. This will do immense good to circles Chainpore and Ramgurh, as far as transplauting goes."

18. Concerning the Pursah sub-division, Mr. Barry reports:

"The weather up to the 18th August was clear and hot, with slight, almost daily, showers, insufficient to moisten the soil, so that the bhadoi crops were suffering from want of rain, and the planting out of the aghanee rice was seriously retarded; but on the 18th and 19th August rain fell heavily in floods, so as to fill all the fields with water, thus enabling the ryots to complete the planting out of the aghanee rice, which is rapidly progressing, and placing the safety of the bhadoi crops beyond any doubt.

"At the present moment, I never saw the bhadoi crops looking better; all weeding is over, and makai and massuriya are fast ripening. The sawan is being cut.

"The planting out of the aghanee rice will, I expect, be completed in a few days. The plants looks well, but everything depends on the latter rains. The indigo 'khoonti' is looking pretty well. About three-fourths of the crops in South Kusmer have been destroyed by the floods, particulars of which will be found further on.

19. And he makes the following special report of the inundation in Dighwara:—

"About the 7th August the Ganges began to rise, and the numerous watercourses in connection with it overflowed their banks, so that in the course of a few days nearly the whole of the South Kusmer was under water. A line drawn from Jhowa bridge to Sonepore *viâ* Dighwara and Sitalpore, and thence following the course of the Mahanuddee, pretty correctly indicates the boundary of the inundated tract. In short, the whole of the pergunnah south and west of the Mahanuddee is more or less under water. I have sailed about over many miles of villages, and the whole country is a sheet of water, streaked with high banks and dotted with trees and villages.

"I calculate that there are about 70 villages inundated, and that on the average three-fourths or more of the bhadoi crops, principally makai, sawan, and kodo, have been destroyed.

"The flood rose while the ryots were in the midst of cutting the cheena, and a half or more of that crop has been lost. Some few villages are totally submerged.

"The water is very still, and rose very quietly, and I have not heard of the loss of any lives. These inundations take place, I am told, almost yearly; the people are used to them and look out for them, and they are now chiefly engaged in swimming about from island to island and collecting the stalks of the still green makai, tying them into rafts, and swimming with them back to their villages. They do not seem to be at all distressed by the loss of their crops, nor to look upon it as a calamity, but rather as a matter of course. I am told that they trust principally to the rubbee crop, which is all the finer after an inundation; that they sow the bhadoi with the chance of its being spoilt; that if it is saved, well and good; if not, it is no great loss, viz., the seed only, as the labor counts for next to nothing. The soil is light and soft, easily ploughed; the bullocks are idle half the year, and the cultivator may as well run the risk. I am inclined to think that this view of the matter is correct, and it is corroborated by

the fact that since the floods rose there has been no remarkable increase in the number of applications for grain, as one would have expected; they come in by twos and threes daily, and are principally applications of individual ryots, not of whole village communities. Kusmer has been formed into a special relief circle, and Moulvi Mustausinbillah, Relief Superintendent, placed in charge. He is assisted by four experienced Group Superintendents, and between them they have visited the most of the inundated villages. Their reports confirm the views above expressed, and the Relief Superintendent is of opinion that the ryots have still considerable stocks in hand, and that few villages will require advances.

"But each village will be enquired into and reported on separately, so that if ryots are in want of advances, they will have an opportunity of stating their requirements. With four Group Superintendents I expect the Relief Officer to finish the enquiries in a very short time. The groups of the inundated tract have all been carefully reallotted to the Superintendents, so that each knows exactly what he has to do. Taking the number of inundated villages at 70, I find that advances have already been allotted to 20; and assuming that 10 will not take advances, this leaves 40 villages still to be disposed of; and allowing 100 maunds as an average for each village, this will give about 4,000 maunds as still required. But as there is likely to be a balance left in Pursah and Amnour golas, and as there is still a large quantity in Dighwara gola, I do not consider that it will be necessary for the present to indent for more grain; at any rate, as there is some reason to believe that the ryots will not require much assistance, I would be inclined to wait a week or two, in order to see what view the ryots themselves may take of the situation. Hitherto they have not come forward to ask for advances, but that may be because they have not had leisure to leave their villages.

"If, as is alleged, the stocks are at all considerable in the hands of the ryots, it is not likely that they will ask for or take assistance from Government. I propose to remain in the pergunnah until the whole of the villages are satisfactorily disposed of."

20. The ryots in this inundated tract had an excellent rubbee harvest this year, and will probably have a still better one next year; but as, this not being a rice-growing tract, they will have no crops till the end of March, it is to be feared that they will need support as soon as their stocks from the last rubbee harvest are exhausted.

21. Of the Musrukh sub-division, Mr. Hudson makes the following report:—

"There has been a fall of 4·95 during the past fortnight, making a total of 28 inches up to date.

"Favorable reports respecting the bhadoi crops have been received from all parts, except from the neighbourhood of Dhobowlee in the south-west and Maharanee in the north-east. The former is probably a local deficiency of trifling importance, but the latter is a case of serious loss, as details given under another heading will show. I myself on several occasions, in riding to and fro between Musrukh on the one side and Burooah on the other, as well as in an excursion made to the extreme north-east of the sub-division, have had opportunity of fully observing the present condition of the crops, and can hardly suppose that they were ever finer than they are this year. The millets will be all plucked now in a week or ten days, and Indian-corn and bhadoi rice will come into market within a month. There was some outcry lately about want of rain for the aghanee rice; but twice during the fortnight there has been a heavy fall just at the critical juncture, and the country is now so flooded that the aghanee cannot any longer be short of rain.

"At the commencement of the month I was directed to enquire into the damage done by an inundation said to have occurred in the north of the sub-division. At that time I rode along the banks of the Gunduk from Sutterghat to Bansghat, and ascertained that no unusual overflow had taken place within those limits, nor had the crops suffered any injury, except by the encroachment of the river, which is rapidly cutting away the bank between Sutterghat and Bundowlee. On the contrary, the zemindars of Oosree village and others with whom I spoke, informed me that the rice crops had benefited by such influx of the water as came under my observation, which was not greater than in ordinary years.

"On the 17th, however, I rode to Bansghat and thence along the bund to about half way between Doomurreea and Sullehpore. I found that the scene of the inundation here is between the two last-named villages. The country between the river and the bund is still under water; and I was informed that it had been so since June, that is, I suppose since the first heavy rainfall of the season. I spoke with the peon in charge of the embankment between the 65th and 71st milestones, and also with some cultivators, and I was told that the water covered an area of 3 square koss, and that all the crops beneath it had been destroyed. They said that these crops were of every kind. They attributed the inundation to the formation by the river of a 'sotee' or false channel, commencing at Sullehpore. This they said had been formed within the last three years; and similar damage had occurred last year and the year before. They could not estimate the extent of the destruction; but said that it affected 11 villages, of which they gave the names—Sullehpore, Banjarria, Rampore (with 5 tolahs) Oorianpore, Ammarpoora, Sitalpore, Doomurreea, Ramchunderpore, Birteea, Tundaspore, and Dippooh. A similar inundation, which used to occur yearly between Dippooh and Bansghat, had, they told me, been prevented this year by the bund erected with Government aid by the cultivators and zemindars. This last-mentioned spot is that which was surveyed by me in the dry season, and respecting which I obtained sanction for expenditure of Government grain in payment of coolies employed to erect the said bund. On my way back I made enquiries from the head constable in charge of the outpost at Maharanee, and he confirmed the information which I had received as to the extent of the area of damage. I desired him to forward me a brief report of the extent and nature of the injury to crops, and the report called for is now before me. It repeats what has been already stated respecting injury to villages north-west of the

outpost, and estimates the loss at 14 annas of the entire harvest between the river and the bund. In addition to this, it states that similar injury has befallen seven villages to the east of the outpost, viz., Sikatiya, Echipore, Pojhee, Khirodharputee, Sunouth, Motiharee, and Mahomedpore. Both bhadoi and aghanee crops have been destroyed. At Motiharee village, the old bund being broken through, the river has come up to the new bund, and an area of about 500 beeghas has in consequence been flooded, and the crops injured. Had I not, however, made a personal investigation into this calamity, in pursuance of instructions received, I should probably have remained up to the present time in ignorance of its occurrence, as no complaint have been made."

22. The following is Mr. Bourdillon's report of the Sewan sub-division :—

"Rain fell during the first part of the fortnight; rain was much needed, and the bhad and khareef crops were in a very critical position; during the last few days, however, rain h fallen heavily in the neighbourhood of Sewan,* and sparingly to the north and north-west the sub-division. For many miles around Sewan planting out has received a vigorous impu from this timely fall, and even where it has been slightest, I am confident that there has be sufficient to warrant the ryots in planting out their rice. The bhadoi is safe, and the r crop may be considered secured over the greater part of the sub-division.

23. From Hutwah Mr. Hodgkinson writes :—

"The rainfall during the fortnight has been 4·96, but the rain has not fallen on any d in sufficient quantity to enable the cultivators to put out th rice seedlings. It has, however, been very good weather for t bhadoi crops, which are everywhere magnificent. The rice grov in the western tuppehs of Bhorey and Dhobowlee is much of it bhad and it is a splendid crop. The aghanee rice in several villages this direction has been planted out on the chours, being filled a rush of water which came from Goruckpore in the north dov the Sone. Thus the crops in the west distressed tracts are like to yield well, but Afradh Tuppeh to the north, and some of the Sip villages to the east of Hutwah, will suffer severely if sufficie rain does not fall within the next ten or twelve days."

August	6th	1·36
"	7th	·20
"	8th	·40
"	9th	·24
"	10th	·51
"	15th	·49
"	17th	·02
"	18th	·62
"	19th	·19
"	20th	·10
"	21st	·83
		4·96

24. *Condition of the People.*—There has been no material change in the condition of t people except for the better in the case of those who have got their grain advances, and excep perhaps, for the worse as regards the condition of the laborers on the relief works. This ma be due to the low rates of wages, which are barely sufficient to support life; or it may be th as most of the able-bodied have found employment in the fields, and the feeble for the mo part only remain, these last now come more conspicuously into view. I am in hopes, howeve that most of the laborers may gradually be induced to undertake piece-work when the earning being more considerable, their condition will be materially improved; and under any circum stances, it is not, I think, advisable to raise the daily wages rates, so as to compete wi agricultural labor.

As the scarcity advances to its culminating point before the return of plenty with t promising bhadoi harvest, and as former stocks become more and more exhausted, the pressu on the people has become more intense, and the necessity for the grain advances to t cultivating class more patent. That the stress now is not less but greater, as it was reasonal to expect would be the case, is also shown by the steadily increasing numbers driven on charitable relief. Until the makai is everywhere fairly in the market, it would indeed unreasonable to hope for any decrease in the numbers receiving relief of different kinds, ar it will be at least another month before it is everywhere gathered.

25. Under this head Mr. Tonnérre, in charge of the Manjhee sub-division, writes:

"I have been for a few days in Kolhooa, in the Bagowrah circle, to ascertain accurate the causes of distress amongst the ryots of that place, noticed in my last report.

"I ascertained from the bunneah that whereas last year he used to import and dispose about Rs. 5 worth of grain per week, that is, about 4 maunds, kutcha weight, this year bought and disposed of about Rs. 4 worth of grain in the same space of time; that is, abo 2 maunds and 5 possaris, kutcha weight. This shows a diminution of food-supply requir for a not decreasing population, and consequently distress, eventual weekness, inability work, and lastly starvation.

"This is fully borne out by what the ryots and the bunneah told me. A strong m who last year consumed one pucca seer a day was reduced to three quarters of one, whereas h work remained as hard as ever.

"Then again, this bunneah sold a seer of 12 gundas for one 'taka' (2 Goruckpooree pic last year, and the same for one and a half this.

"It may be said that in this village the food-supply was diminished by 25 per cent while the price of the procurable quantity was raised 50 per cent.

"No doubt but that the same state of affairs must have existed in many other village The advances of Government grain have greatly benefited the people, as they themselves sa I have often heard them say, from the highest to the lowest, that numbers would have di but for the timely help afforded them.

"In the Burwar and Jaitpore circles the people are much better off. They as well those in Ramgurh, Pursah, and Chainpore, are reported to be engaged in agricultural work.

* The recorded rainfall for the fortnight being 7·43.

"From what I see and learn, I think that distress is fast abating owing to advances, and that in a short time general ease will prevail.

"This cannot, however, be expected till the cutting of the bhadoi crop.

"The ryots themselves say that as the bhadoi is such a fine one, their 'tukleef' will soon be at an end."

26. The village above referred to is on the borders of the Sewan sub-division, in the jurisdiction of the Maharajgunge outpost of the Bussuntpore thana.

27. From Pursah Mr. Barry writes:—

"The condition of the people in general shows no marked change either for the better or the worse since my last report. But the condition of the people on the relief gangs has, in my opinion, gradually declined from bad to worse. The men, women, and children in bad condition are now much more numerous than they were a month ago, and this I attribute to the subsistence wages, which appear to be insufficient to support the body in health."

28. Of the Musrukh sub-division, Mr. Hudson reports:

"The general report respecting the condition of the people is good; but some half a dozen villages are said to be still in need of Government assistance. Of my own observation I have nothing to add to my observations of the preceding fortnight."

29. The following is Mr. Bourdillon's report of Sewan:—

"The condition of the people is good. This is Mr. Rattray's opinion; and he points out, as will be seen from the following abstract from his report, that for more than one reason no fears need be entertained on this head.

"The autumn crops will be in the market within the next fortnight or three weeks, and there are the Government advances of grain still going on on an extensive scale; within the last fortnight, besides, over a lakh of rupees has been paid out to the villagers in advances for the cultivation of opium, and within the next three weeks two lakhs of rupees more will be paid out in similar advances, except amongst the class of professional beggars and the poorer laboring classes, who find the high prices prevailing a cause of anxiety; distress of a serious nature or to an alarming extent does not prevail.

"For myself, I may say that I was surprised at the uniformly excellent condition of the people here. How far this is due to the very liberal relief which has been extended to them or to their initial prosperity, I am not in a position to decide; with field employments and relief works for the able-bodied and charitable relief for the crippled or feeble, their position seems absolutely enviable."

30. I have no doubt that closer observation and enquiry will convince Mr. Bourdillon of the need that there was for help for the people of his sub-division, and enable him to perceive the probable consequences of withholding such help.

31. Mr. Hodgkinson writes as follows from Hutwah:—

"The condition of the people in most parts is much the same; it seemed to me, however, on my last visit to Sreepore, that a larger proportion of those I met looked under-fed, though I saw none in really bad condition.

32. *Known Cases of Misery and Starvation.*—It has recently been ascertained that one starvation death, which was not previously reported, occurred in Burhogah Circle of the Bussuntpore thana within the fortnight ending 25th July. The case was that of a Bind from the village of Mukooah, who had been suffering from a sore on one of his hands, which prevented him, he said, from working. He arrived in a starving state at the Burhogah Factory, and though every effort to restore him by relief was made, he was found dead one morning.

33. While a very complete relief organization is kept up for the express purpose of preventing such deaths, I cannot say that I feel by any means confident that other deaths by starvation may not have taken place here and there elsewhere, of which no information has been received. Both zemindars and police are afraid that they will be held responsible for such deaths, and have therefore the strongest possible interest not to report them; while, on the other hand, there can be no doubt of the efforts of some zemindars to throw obstacles in the way of their ryots obtaining relief, even to the extent, I have heard, of putting peons on them to prevent their applying for relief.

34. Under this head, Mr. Hudson, the Musrukh Sub-Divisional Officer, reports:

"None have been reported to me; but two instances of misery have come within my personal knowledge:

"(1.) Near to the village of Motiya Dhobowlee, in the north-east of the sub-division, I found a cultivator of low caste plucking the unripe ears of millet in his field; and on being questioned, he declared that he was driven to do so by hunger. He looked half-starved; and I directed him to apply to me here, and have since given him a small sum as charitable relief under clause (*d*) of the Relief Instructions.

"(2.) While inspecting the Burooah gola, I was appealed to by an emaciated Brahmin, a cultivator of Surjpoora, near Balah Factory, who begged me to expedite the delivery of his tuccavee grain, as he and his family were starving. I had this man's grain served out to him at once, and gave him a rupee for present necessity."

35. *Grain-thefts or Robberies.*—There have been 15 cases of grain-theft during the fortnight.

B.—Relief Works.

36. The annexed statements show the relief works in progress and the number employed thereon. The mean daily number employed during the fortnight was 127,560, and the

number on the last day was 110,119. The mean daily numbers both of the previous and of this fortnight, and the number on the last day of this fortnight, are shown below for each sub-division :—

Sub-Divisions.	Mean daily number of the previous fortnight.	Mean daily number of the fortnight.				Number of persons employed on the last of the 14 days.	Remarks.
		On-piece work.	On subsistence wages.	On charitable relief.	Total.		
1. Chupra	28,493	1,131	34,181	13,593	48,905	57,680	The numbers shown on the last day of the fortnight do not include those employed in the embankment works and under the general manager: hence the difference.
2. Manjhee... ...	10,290	200	3,531	17	3,748	2,750	
3. Musrukh ...	38,618	2,160	29,861	19,094	51,115	27,717	
4. Pursah	5,975	947	7,305	.....	8,252	8,068	
5. Sewan	8,737	4,051	9,107	.....	13,158	11,333	
6. Hutwah	1,976	.....	.....	.....	2,382	1,849	
Total	94,089	8,489	83,985	32,704	127,560	109,397	

37. It will be seen that with the falling off in the demand for agricultural labor consequent on the completion of weeding operations, there was a very large increase in the numbers on the works, and also that with the impetus to transplanting operations recently given by the late general rainfall, these numbers had again declined on the last day of the fortnight.

38. Under this head the Manjhee Sub-Divisional Officer writes :

"I have not received any complaints during the fortnight of the relief works interfering in any way with agricultural operations ; when out, I have noticed but small numbers engaged on them."

39. Regarding the Pursah sub-division, Mr. Barry makes the following remarks :—

"The number of coolies on the roads appears to have increased considerably, and this may have arisen from the facts that all weeding is over, indigo manufacture for the time stopped, and the planting out of the aghanee rice has been effected gradually and imperceptibly from time to time, and principally by the ryots themselves ; so that I infer that the numbers on the roads have not been much affected by this latter operation. It should also be remembered that comparatively speaking but little aghanee rice is grown in this sub-division, except about Makair.

"The condition of the coolies on the roads on daily wages is decidedly bad, which is illustrated by the report of the Assistant Surgeon. * * * I have given clothes freely to the poorer and more naked among them. I have not considered it safe or advisable to close any of the works."

40. With reference to the large numbers on the works in the Musrukh sub-division (mainly in the Bussuntpore thana) Mr. Hudson observes :

"I have before remarked that the ryots are much poorer as a rule, and employ much less labor in the Bussuntpore thana than they do in the Musrukh one; and I have certainly been surprised to find how little general demand has been occasioned, either by the weeding of the bhadoi or the transplanting of the winter rice."

41. *State Emigration to British Burmah.*—There are 32 emigrants in the depôt here awaiting transmission to Calcutta.

D.—Storage of Government Grain.

42. The usual statement accompanies. The transport and storage of the fresh consignments of Government grain have been progressing rapidly of late, notwithstanding the fact that the roads are now being much cut up. All transport, however, is at a standstill for the moment, owing to the non-receipt of further supplies from Calcutta in consequence of Mr. Toynbee doubting whether the orders of Government warranted his sending more grain. It is trusted that now that Mr. Toynbee has been made aware that I had the authority of the Lieutenant-Governor to indent on Calcutta for more grain, if required, he will at once proceed with his despatches so as to avoid the payment of further demurrage for boats and carts. I have asked for another half lakh of maunds to be sent for the present, but it is very possible that a further allotment of a lakh in all may be requisite.

43. Of the Manjhee sub-division, Mr. Tonnérre writes :

"No cases of grain being spoilt have come to my notice during the fortnight. The grain goes out as fast as it comes in, except in Manjhee gola, the goladar of which has been remiss in furnishing me with reports of his doings. I believe there is some grain now unused in it."

44. Under this head, the Musrukh Sub-Divisional Officer, Mr. Hudson, reports :

"During the fortnight I have paid three visits of inspection to the Burooah gola, and two visits of inspection to the Musrukh gola, and one to each of the golas at Maharanee and Gopalpore. At each place I have issued orders for the arrangement of the bags of grain in the manner prescribed by the late circular order of Government No. 4741—S.R. Hitherto the bags have been piled up in vast irregular heaps; but when I last visited the Burooah and Musrukh golas, on the 20th and 21st instant, I found them neatly rearranged in small stacks about 10 feet square, divided by small alleys wide enough to admit of a man's passing between

them, and allowing a free current of air in every direction. At all the golas I found the bags in apparently good condition, and the goladars reported that none of the grain had been spoilt while in store; but seven bags of the recent fresh supply arrived at the Musrukh gola in a damaged condition. I examined the bags in several parts of all the golas, but did not discover any symptoms of heating. I only saw insects (ghoon) in the Burooah golas; but the goladar said that the damage done had been slight."

45. From Sewan Mr. Bourdillon writes:

"The Sub-Divisional Grain Officer gives in the accompanying statment all the information required. He also reports (as required by Government letter No. 4741—S.R. of 31st July,) that the condition of the grain in seven out of the ten golas under his charge is all that could be desired. The last consignment of grain to the Sewan gola was wetted to some extent, and weevils had appeared in the grain at Gopalgunge and Mairwah. Orders were promptly issued for the immediate disposal of this grain, and I believe it has been parted with before this day's date."

E.—ADVANCES OF GOVERNMENT GRAIN.

46. The statement accompanying exhibits the advances of grain made up to date. Though in consequence of deficiency in the grain stores some of the ryots are only now getting their grain, it is to be borne in mind that the new harvest is not yet generally in; that the pressure must naturally be felt at the last, and that the quantities taken by individual ryots are small; and there being therefore reason to believe that the need is urgent in most cases, it would be unwise to check or curtail the grain issues on this account, because the period to be tided over is now happily short.

47. Regarding the Chupra sub-division, Major Jackson writes as follows:—

"In the Arwa Circle, about 30 more villages remain on the list to be dealt with, and many of these, it is anticipated, will not come forward. . The same may be said of the Gurkha and sub-divisional circles. During the fortnight only 5 villages have come for relief, and grain advances in this sub-divisional circle may be considered nearly to have come to an end."

48. With respect to the Manjhee sub-division, Mr. Tonnérre reports:

"Everywhere are advances rapidly being pushed on. All lists have been ready sometime ago and grain is being given out all day. I find that many villages, the ryots of which had previously refused Government help, preferring to rely on the promises of future support made by their maliks, are now being driven to ask for Government advances because their maliks have stopped supplies. The latter induce their ryots to trust to them, and then thinking that all Government advances are at an end, and that the time of making them has passed, refuse any further help to their ryots.

"This fact, as well as having to advance grain at more liberal rates, will necessitate the supplementing of the estimates for this sub-division; but both are absolutely requisite: the first because the royts are without help, and the second because all the zemindars are giving their security. I have not yet had one refusal on their part."

49. From Pursah, Mr. Barry writes under this head:—

"Now that fresh supplies of grain have reached the various golas, the work of distributing the advance sanctioned has gone on merrily again. I have already reported that the allotment to the villages in the Tehtee, Jelalpore, Arnah, and Nowadah circles, were virtually completed. I may now say the same of the Pursah and Sitalpore circles, and the villages in my own hands in Pursah thana. The work of allotment is over; the work of distributing the remainder of the grain alloted is gradually drawing to a close, excepting South Kusmer; applications for grain have almost ceased. The Moonsif of Pursah has nominally twelve villages to dispose of; and the Circle Officer at Sitalpore has 24. But probably few of these villages will take grain, or they would have done so long ago. The work of allotting the grain in Pursah thana, therefore, is, I may say, virtually completed, and as soon as they send in their estimates of the various crops, the Group Superintendents may be dismissed.

"During the fortnight I have advanced 1,305 maunds in 20 villages, which brings my total of advances to 20,625 maunds in 170 villages.

"The total amount advanced up to date in the sub-division is 67,041 maunds in 475 villages.

"The inundated villages in pergunnah Kusmer will now fully occupy my attention for some time to come."

50. Concerning the Musrukh sub-division, Mr. Hudson reports:

"The applications for grain advances have greatly fallen off during the past fortnight, and only 18 village indents have been granted. On the other hand, I have made 16 advances of money, under clause (*d*) of the Central Relief Committee's Notification of 4th March."

51. The following is the Sewan report:—

Mr. Rattray reports as follows:—

"Grain advances are still going on, and every endeavour is being made to dispose as quickly as possible of the allotments still due on the village lists. The want of grain up to within the last week, and latterly the heavy rains, have been a bar to the quick disposal of applications. The returns received up to the 20th show that 1,06,676 maunds 30 seers and 4 chittacks of grain have been actually given out to landholders and cultivators, leaving about 19,000 maunds remaining due; of the village lists there remain 64 for completion; the lists of 1,184 villages have been completed. The forms and papers are a formidable mass, connected

with these lists, and the papers connected with advances for wells, seed-grain, plough-cattle, &c., are being examined and indexed. The following are the advances made up to date:—

	Rs.
Seed-grain	4,539
Plough-cattle	3,400
Wells and tanks	2,335
Grain to landholders	11,020

F.—Charitable Relief.

52. The number receiving this description of relief is shown in the annexed statement. The total number is now 64,824. There is an increase in all sub-divisions, except in Musrukh, where there is a decrease concurrently with an increase in the numbers on the relief works. The large increase in Sewan is possibly due to the people having been driven off the relief works as noticed in the narrative for the fortnight ending 25th July, but has not been explained in the Sub-Divisional Officer's report. The matter is under enquiry. The numbers in the poor-house at Chupra have also increased.

53. Concerning the Manjhee sub-division, Mr. Tonnérre reports:

"The numbers receiving gratuitous relief are as follows: 3,867 who receive grain, and besides 1,437 women who spin cotton.

"76 persons have received cloth; the latter is being distributed more freely now that the rains have set in.

"All measures taken for charitable relief are working satisfactorily."

54. With regard to Pursah Mr. Barry notes:

"There were 8,447 persons on the registers this fortnight, against 7,157 of the previous period, showing a considerable increase of 1,290 persons. The principal increase is under the heading 'Gratuitous Grain;' while there is a slight falling off in the numbers of women, to whom cotton is advanced to be spun into thread."

G.—Financial Results of the Fortnight.

55. The financial results of relief operations are given below—

	Rs. A. P.	Total of each head. Rs. A. P.	Grand Total. Rs. A. P.
Total expenditure as previously shown	... ..	.....	24,63,283 1 0½
1. Amount advanced for cart-hire, &c., for conveyance of Government grain to different places of storage in the interior of the district, viz.—			
To Mr. P. M. Llewhellin, of Rajaputtee	500 0 0		
" R. Lockhart, of ditto	3,000 0 0		
" J. Hodding, of Dhobowlia	500 0 0		
" W. F. Adlum, of Dhangarah	300 0 0		
" R. O. Phillips, of Bansghât	3,000 0 0		
" C. F. Steer, of Harpore	5,000 0 0		
" L. Wilson, of Ramcalla	2,000 0 0		
" F. Murray, of Burhoga	10,000 0 0		
To Collectorate Nazir	500 0 0		
		24,800 0 0	
2. Amount advanced to Collectorate Nazir for boat expenses	221 0 8		
		221 0 8	
3. Ditto ditto on account of weights and scales	205 11 0		
		205 11 0	
Establishment.			
4. Pay of Baboo Ram Chunder Goopto, Assistant Surgeon, from 23rd to 31st July 1874	43 8 9		
5. Contingent charges of Debilall Tewary, 3rd class Hospital Assistant, for July 1874	14 3 0		
6. Pay of Mr. A. Rattray, on special duty at Sewan, for July 1874	600 0 0		
7. Pay of Sewan relief establishment for July 1874 ...	2,003 5 0		
8. Pay of Mr. C. F. Tonnérre, on special duty at Ekma, for July 1874	450 0 0		
9. Pay of the extra constables entertained in the famine works at different golas for July 1874	337 14 4		
10. Pay of the Bala Circle establishment for July 1874 ...	97 0 0		
11. Pay of the Hurpore Circle, ditto ditto ...	319 12 9		
12. Pay of the Burhowlee Circle, ditto ditto ...	117 0 0		
13. Pay of the Pursa sub-divisional establishment for July 1874	576 2 6		
14. Pay of Gunga Pershad, Naib Tehsildar, for July 1874 ...	110 0 0		
15. His travelling allowance for July 1874	30 15 0		
16. Travelling allowance of Sheikh Abdulla, compounder ...	2 4 0		
17. Pay of the mofussil establishment entertained in the different golas for July 1874	424 9 3		
		5,126 10 7	
18. The Sub-Divisional Officer of Sewan has made the following payments, viz.—			
1. Pay of the Sub-Divisional Grain Officer and of his establishment, for July 1874	451 11 0		
2. Amount advanced for repairing Government golas at Sewan	14 10 6		
3. Pay of the junior canoongoe and of his establishment for July	65 0 0		
4. Amount advanced to Mobaruk Allee for constructing ghâts in tank No. 2	2 1 0		
5. Amount advanced to Mr. A. Rattray for transport of grain	1,000 0 0		
		1,533 6 6	
Total expenditure of the fortnight	.....	.....	31,886 12 6
Grand Total ...	.....	.....	24,95,169 13 9½

Statement showing the kind and price of grain selling at the principal markets and at different thanas and outposts of the District of Sarun for the fortnight ending the 22nd August 1874.

No.	Names of principal marts.	Uncleaned rice, per rupee.	Indian corn, per rupee.	Barley, per rupee.	Wheat, per rupee.	Grain, per rupee.
1	1. Chupra	13½	18	20	15	18½
2	Revelgunge	13½	.....	21	17	19½
3	Goldengunge...	13½	17	...	15½	18¼
4	Gurkha	12	.....	19	16	18
5	2. Manjhee	12½	16	20	15½	.....
6	Ekma	12	15½	... ..	15½	15
7	3. Bussuntpore	11¼	... ..	17½	13¾	16¼
8	Maharajgunge	12	17	20	15	18
9	4. Mushrukh	11½	.....	17½	15	16
10	Baneahpore	12	.....	20	16	18
11	Maharanee	11	.....	16	16	.....
12	5. Pursa	11	.....	22	.....	20
13	Amnour	11	.....	14	14	15
14	Mirzapore	11	.....	22	15	19½
15	6. Dighwara	11	17	20	17	18
16	Sonepore	14	17	20	16	17
17	7. Sewan	10¼	.....	17	13½	.....
18	Burhurria	12½	14¾	19	14¾	18
19	Semaria	10¾	.....	18	13¾	.....
20	8. Durrowlee	13¾	.....	19 3/16	15 10/16	18
21	Goothnee	10½	.....	18	13¾	15½
22	Siswan	12½	.....	20½	15½	18½
23	Roghoonathpore	11¼	.....	18½	14¼	16½
24	Mairwa	.....	.....	.....	.....	...
25	9. Burragaon	10 3/16	.....	.....	.....	.....
26	Kattya	11 9/16	.....	17½	13¾	15
27	Bhorey	13	.....	17	13	18
28	Meergunge	12	16⅜	18⅞	14⅛	16½
29	10. Burrowlee	11	14	17	13	15
30	Gopalgunge	12	14	18	14	15

Statement showing the Progress made in Grain Advances to Ryots, and the extent of Charitable Relief given in the District of Sarun for the Fortnight ending the 22nd August 1874.

1		2		3			4	5		6										
Names of Sub-divisions.	Number of group Superintendents appointed.	Number of villages in the sub-division.		Number of villages in which grain has been distributed, or in which the amount of grain has been settled up to date,—as per paragraph 8 of Government order No. 48—T.F. of the 25th April 1874.			Number of villages in which collateral security of zemindars has been obtained, *i.e.*, in which any maliks have signed the general bond.	Number of villages remaining to be disposed of at the end of the fortnight.		Total number of persons receiving gratuitous or charitable relief in the shape of										
		Thanas.	Villages.	Number of villages.	Quantity of grain distributed or required to last till beginning of September 1874. Number of persons.	Quantity.		Number of villages.	Estimated requirement to last till beginning of September 1874.	Particulars. Number on the register as per last return.	Admitted during the fortnight.	Deduct discharged during the fortnight.	Number remaining on the register on the last fortnight.	Money.	Grain. Gratuitously.	By way of recoverable advances to persons unable to give security.	Cooked-food.	Cotton to purda women.	Thread to weavers for cloth.	Cloth returned from thread spun by purda women.
Chuprah	18	Chuprah	359	272	14,003	35,464	25	87*	12,000	10,229	5,180	4,316	11,093	226	5,755	.....	431	4,635	25	21
Manjhee	...	Manjhee	314	313	.....	78,159	.....	1	1,600	4,677	1,086	235	5,528	.....	3,867	.....	...	1,437	224	.....
Mushruck	68	Mushruck	1,017	753	30,305	1,21,674	125	264†	30,162	14,448	4,629	49	19,028	7,375	2,748	.....	...	6,763	826	1,316
	...	Bussuntpore																		
Pursa	35	Pursa	568	475	48,089	67,041	18	93	6,000	.....	.....	.....	8,447	308	4,294	119	...	3,367	190	169
	...	Digwarah																		
Sewan	72	Sewan	1,248	1,184	41,396	1,13,827‡	200	64	11,644	7,890	6,888	555	14,223	.....	11,281	780	757	1,142	103	160
	...	Durrowlee																		
	...	Burrowlee																		
Total ...	193	.....	3,506	2,997	1,33,793	4,16,165	368	509	61,406	37,244	17,783	5,155	58,319	7,909	27,945	899	1,188	17,344	1,368	1,666
Add for Hutwa ...	...	.....	.....	.....	.....	.....	.....	.....	.....	.....	.....	.....	6,505							
Grand Total ...	...	.....	.....	.....	.....	.....	.....	.....	.....	.....	.....	.....	64,824							

* Twenty-three villages do not require grain. | † Fourteen villages do not require grain. | ‡ The decrease is owing to several villages having declined to take grain on account of the early cutting of the autumn crop.

Statement showing the Storage and Consumption of Government Grain in the Sarun District for the Fortnight ending 22nd August 1874.

Names of Thanas.	Number and name of store-houses in each thana.	Total allotment of Government grain.	Total quantity of grain stored up to date, exclusive of grain transferred to other districts.	Total quantity of grain consumed up to date. By sale to the public or laborers.	By gratuitous distribution in any shape.	By advances to ryots.	By payments in kind to laborers.	Total.
		Mds. S. C.	Mds. S. C.	Mds. S. C.	Mds. S. C.	Mds. S. C.	Mds. S. C.	Mds. S. C.
Chupra ...	1. Chupra ...	21,523 0 0	23,260 30 0	2,480 24 4	105 38 8	8,497 23 0	8,622 26 12	19,706 32 8
	2. Revelgunge ...	52,155 0 0	7,524 39 12	.....	142 0 0	4,797 39 10	375 0 0	5,314 39 10
	3. Gurkha ...	18,078 0 0	9,004 0 0	1,514 34 8	85 0 0	6,004 26 7	28 32 0	7,633 12 15
	4. Arwa ...	10,000 0 0	6,004 0 0	.....	42 18 12	5,210 19 8	.....	5,252 38 4
	Total ...	1,01,756 0 0	45,793 29 12	3,995 18 12	375 17 4	24,510 28 9	9,026 18 12	37,908 3 5
Manjhee ...	1. Manjhee ...	30,000 0 0	28,961 36 8	1,090 7 0	647 4 12	18,263 15 5	5,850 32 4	25,851 19 5
	2. Ekma ...	20,000 0 0	23,957 39 0	2,830 27 6	288 9 10	18,176 15 4	2,220 31 2	23,516 3 6
	3. Ramghur ...	10,000 0 0	.....	.....	.....	.....	.....	.....
	Total ...	60,000 0 0	52,919 35 8	3,920 34 6	935 14 6	36,439 30 9	8,071 23 6	49,367 22 11
Dighwara ...	1. Dighwara ...	10,000 0 0	10,194 7 12	744 3 2	792 0 0	3,689 38 10	4,397 34 0	9,623 35 12
	2. Sonepore E ...	10,100 0 0	10,100 39 0	4,866 13 0	.....	.....	.....	4,866 13 0
	Total ...	20,100 0 0	20,295 6 12	5,610 16 2	792 0 0	3,689 38 10	4,397 34 0	14,490 8 12
Pursa	1. Pursa ...	48,000 0 0	33.270 29 4	1,391 0 0	296 11 0	25,566 15 6	4,620 8 3	31,873 34 9
	2. Amnour ...	20,000 0 0	18,298 0 0	785 0 0	165 0 0	10,073 24 12	1,329 0 0	12,352 24 12
	3. Mirzapore ...	20,000 0 0	30,000 0 0	1,420 31 4	1,010 0 0	24,875 11 14	1,070 0 0	28,376 3 2
	4. Bankerwa E ...	10,000 0 0	9,999 23 15	1,037 37 9	.....	.....	.....	1,037 37 9
	Total ...	98,000 0 0	91,568 13 3	4,634 28 13	1,471 11 0	60,515 12 0	7,019 8 3	73,640 20 0
Mushrukh ...	1. Mushrukh ...	67,000 0 0	74,331 9 11	3,350 33 8	777 29 4	47,203 15 12	5,781 26 0	57,113 24 8
	2. Bunniahpore ...	20,000 0 0	17,494 0 0	3,124 0 0	62 0 0	5,750 6 0	1,549 10 0	16,485 16 0
	3. Paigumberpore ...	20,000 0 0	25,654 8 10	4,251 6 4	80 4 8	6,258 11 8	12,196 3 14	22,785 26 2
	4. Moharanee ...	30,000 0 0	26,060 13 1	521 24 0	25 9 0	15,474 28 0	2,813 22 0	18,840 3 0
	5. Rampore ...	20,000 0 0	.....	.....	.....	.....	.....	.....
	Total ...	1,57,000 0 0	1,43,539 31 6	11,247 23 12	945 2 12	74,686 21 4	28,345 21 14	1,15,224 29 10
Bussuntpore ...	1. Bussuntpore ...	70,000 0 0	72,827 23 3	25,070 29 0	100 0 0	11,167 15 4	25,194 0 8	61,532 4 12
	2. Maharajgunge ...	40,000 0 0	26,406 20 12	5,149 0 0	173 0 0	11,762 23 4	6,721 29 4	23,806 12 8
	3. Syedpoora ...	24,840 0 0	19,824 32 9	4,624 1 1	.....	7,790 32 12	4,496 3 8	16,910 37 5
	4. Burhoga ...	10,000 0 0	23,568 24 0	.....	.....	22,477 28 4	325 4 15	22,802 33 3
	5. Bala ...	18,930 0 0	18,696 0 0	3,312 22 9	.....	1,208 26 12	2,314 12 4	6,835 21 9
	6. Gopalpore ...	17,000 0 0	13,300 32 13	40 38 0	322 28 6	6,724 8 12	.....	7,087 35 2
	7. Bugowrah ...	18,280 0 0	13,368 0 0	.....	165 0 0	10,447 32 0	.....	10,612 32 0
	Total ...	1,99,050 0 0	1,87,992 13 5	38,197 10 10	760 28 6	71,579 7 0	39,051 10 7	1,49,588 16 7
Sewan	1. Sewan ...	70,000 0 0	78,686 39 6	2,900 0 0	795 0 0	43,305 9 2	18,351 3 6	65,351 12 8
	2. Burhurria ...	10,000 0 0	11,808 0 0	255 0 0	85 0 0	9,468 31 0	1,223 0 0	11,031 31 0
	3. Semaria ...	10,000 0 0	15,016 0 0	112 2 8	.....	10,246 5 0	.....	10,358 7 8
	Total ...	90,000 0 0	1,05,510 39 6	3,267 2 8	880 0 0	63,020 5 2	19,574 3 6	86,741 11 0
Durrowlee ...	1. Durrowlee ...	20,000 0 0	17,999 33 10	440 0 0	120 0 0	11,747 37 12	4,723 0 0	17,030 37 12
	2. Goothnee ...	5,000 0 0	4,999 20 0	200 0 0	90 0 0	3,740 1 12	970 0 0	5,000 1 12
	3. Siswan ...	5,000 0 0	7,000 0 0	95 0 0	60 0 0	4,768 9 8	1,806 0 0	6,729 9 8
	4. Rughoonathpore ...	4,000 0 0	4,005 29 9	80 0 0	30 0 0	2,638 16 4	1,135 0 0	3,883 16 4
	5. Mairwa ...	5,000 0 0	7,680 0 0	238 7 0	30 0 0	3,396 35 12	945 0 0	4,610 3 12
	Total ...	39,000 0 0	41,685 3 3	1,053 7 0	330 0 0	26,291 22 0	9,579 0 0	37,253 29 0
Burrowlee ...	1. Burrowlee ...	45,000 0 0	17,000 0 0	608 0 0	80 0 0	14,021 14 8	182 0 1	14,891 14 9
	2. Gopalgunge ...	20,000 0 0	7,500 0 0	134 0 0	70 0 0	4,608 38 10	884 0 0	5,696 38 10
	3. Sauhowa ...	10,000 0 0	.....	.....	.....	.....	.....	.....
	Total ...	75,000 0 0	24,500 0 0	742 0 0	150 0 0	18,630 13 2	1,066 0 1	20,588 13 3
	Grand Total ...	8,39,906 0 0	7,13,805 12 7	72,668 21 15	6,639 33 12	3,79,363 18 4	1,26,131 0 1	5,84,802 34 0

Estimated grain receipt of the ensuing fortnight.—One lakh of maunds.

Estimated grain expenditure of the ensuing fortnight.—Eighty thousand maunds.

Note.—E means embankment.

FORM B.

Statement showing the Expenditure on Charitable Relief in the District of Sarun during the month of July 1874.

Name of Sub-division.	Average number of persons in receipt of charitable relief.	Total expenditure of grain on charitable relief.				Expenditure of cash on charitable relief.					Total expenditure of the month debitable to charitable relief fund.	Total up to end of previous month.	Grand total of expenditure up to date—cols. 14 & 15.	Remarks.
		Private grain bought in bazar.		Government grain supplied from store.		In pice, given with the daily grain dole.	On milk or other diet.	On special donations.	Net expenditure on spinning, &c.—Light labour relief.	Total.				
		Maunds.	Cost.	Maunds.	Cost.									
1	2	3	4	5	6	7	8	9	10	11	12	13	14	15
Sarun	58,925	5,834	20,365	3,224	9,289	145	13	31,000	17,923	49,081	78,735	90,046	*1,68,781	* This includes the price (Rs. 13,497) of Government grain supplied from golas, which will be recouped from charitable relief fund as soon as a correct account of the total quantity thus issued has been obtained.
							v .67 5 15							
Total ...	58,925	5,834	20,365	3,224	9,289	145	13	31,000	17,923	49,081	78,735	90,046	1,68,781	

Abstract Statement of Men, Women and Children employed on Public Works in t[illegible] of Sarun during the 14 days ending Saturday, the 22nd August 1874.

Serial number of work.	Name of Work.	Length of Road, &c.	Total number of persons employed during the 14 days.				Mean daily number of persons employed during the 14 days.				Numb[illegible] ployed [illegible] em- [illegible] f the				How long work is likely to give employment.	Rate of food-grain per rupee.					REMARKS.
			Men.	Women.	Children.	Total.	Men.	Women.	Children.	Total.	Men.	Women.	Children	Total.		Rice.	Dál.	Gram.	Maize.	At what distance obtainable from the work.	
																Srs.	Srs.	Srs.	Srs.		
	Raising 8½ miles, Sarun embankment.	.....	96	24	20	140	7	2	1	10	5	.....	.....	5	Finished.						
	Constructing retired bunds, 17th and 27th miles, Sarun embankment.	.....	78	15	12	105	6	1	.....	7	19	5	4	28	Ditto						
	Extension of main bund to Sarungpore, and drainage of the Hurdia jheel.	.....	7,908	2,000	770	10,678	565	14	55	634	435	145	32	612	2 weeks.						
	Annual repairs, Sarun embankment.	.....	44	.....	.....	44	3	.....	.....	3	8	.....	.....	8	Finished.	12 to 12½	14	16	19 to 20		
	Maintenance of river protective works.	.....	22	.....	.....	22	2	.....	.....	2	.....	.....	.....	.....	.....						
	Maintenance of Sarun embankment.	.....	96	1	.....	97	7	.....	.....	7	.....	.....	.....	.....	.....						Rate of wages paid for full work— A. P. To each Man ... 1 6 Woman ... 1 0 Child ... 0 6
	Constructing Sonomth retired embankment.	.....	129	34	59	222	9	2	4	15	15	6	7	28	.....						
	Total number employed ...	.....	8,373	2,074	861	11,308	599	19	60	678	482	156	43	681							Total amount disbursed in wages during the fortnight, Rs.

(Countersigned)

J. S. DRUMMOND,
Offg. Magte. and Collr., Sarun.

W. G. L. COTTON, C.E.,
Executive Engineer, L. G. Division.

C.

Abstract Statement of Men, Women, and Children employed on Public Works in the District of Sarun during the 14 days ending Saturday, the 22nd August 1874.

Number in Map.	Serial number of Work.	Name of Work.	Length of road, &c.	Total number of persons employed during the 14 days.				Mean daily number of persons employed during the 14 days.				Number of persons employed on the last of the 14 days.				How long work is likely to give employment.	Remarks.
				Men.	Women.	Children.	Total.	Men.	Women.	Children.	Total.	Men.	Women.	Children.	Total.		
		Chuprah Sub-division.															
8	1	Chuprah to Rewaghat road	...	13,310	12,138	4,711	30,159	951	867	337	2,155	1,002	883	296	2,181	.....	About 35 per cent. belong to the non-laboring class or caste.
7	2	Chuprah to Sutterghat road	...	16,799	10,627	10,197	37,603	1,200	758	728	2,686	1,175	785	715	2,675		
32	3	Seetulpore to Suriaghat road	...	1,310	1,263	739	3,312	93	90	53	236	97	98	55	250		
25	4	Telpa to Saura road	...	28	.....	.....	28	2	.....	.....	2	2	.....	.....	2	.....	About 30 per cent. are giving a fair outturn of work.
12	5	Chuprah to Sonepore road	...	17,293	19,346	8,102	44,741	1,235	1,382	579	3,196	1,286	1,455	1,286	4,027		
8	6	Tank at Mirzapore	...	125	234	50	409	17	33	7	57	23	44	5	72		
	8	Pursa tank	...	221	291	81	593	37	49	14	100	45	58	14	117		
21	9	Seetulpore to Mokair	...	7,473	6,982	3,396	17,851	534	499	243	1,276	396	439	185	1,020		
11	12	Chuprah to Ekma (portion)	...	15,400	7,378	1,499	24,277	1,100	527	107	1,734	1,023	590	87	1,700		
14	13	Manjhi to Ekma	...	4,549	3,065	425	8,039	325	219	30	574	193	229	14	436		
1	14	Chuprah to Goothnee	...	3,870	5,477	898	10,245	276	391	64	731	214	342	65	621		
23	18	Digwara to Gurkha	...	2,644	1,128	153	3,925	189	81	11	281	149	81	11	241		
31	20	Ditto to Panapore	...	450	652	246	1,348	32	47	18	97	35	52	21	108		
1	21	Koperfora tank	...	259	232	130	621	37	32	19	88	37	36	19	92		
3	22	Anjaneo tank	...	107	81	38	226	21	16	8	45	28	21	13	62		
9	27	Pursa to Solimpore	...	2,056	1,352	669	4,077	147	97	48	292	157	100	49	306		
22	28	Durigunge to Gurkha	...	1,411	2,331	1,847	5,589	101	167	132	400	95	149	103	347		
43	29	Reporaghat to Digwara	...	671	386	323	1,380	48	28	23	99	49	25	19	93		
19	34	Ekma to Doomigurghât...	...	630	521	110	1,261	78	65	84	227	191	83	9	283		Rate of wages paid for full work—
	41	Repairing road at Rajaputty Factory	...	188	313	204	705	13	22	14	49	4	31	27	62		To each Man ... 10 chittacks cleaned rice.
1	44	Muckdoomgunge channel	...	1,197	1,448	1,136	3,781	86	103	81	270	86	113	52	251		" Woman... 7½ ditto ditto.
40	46	Tank at Semaria	...	120	.....	.....	120	24	.....	.....	24	.....	.....	.....	.....		" Child ... 5 and 2½ ditto ditto.
37	49	Tramway road	...	125,229	64,869	35,336	225,434	8,945	4,633	2,524	16,102	9,666	5,253	2,643	17,562		Total amount disbursed in wages during the fortnight, Rs. 79,817-10-5—value of grain.
12	50	Pursowlee tank	...	198	42	.....	140	7	3	.....	10	7	3	.....	10		
42	51	Jelalpore to Bussuntpore	...	1,780	852	808	3,440	127	61	58	246	159	117	113	389		
13	52	Goriepore to Panapore	...	1,215	1,222	545	2,982	87	87	39	213	76	87	36	199		
51	53	Digwara to Jelalpore	...	3,153	1,797	1,338	6,288	225	128	96	449	143	119	87	349		
	54	Repairing roads at Barowlee	...	300	758	206	1,264	43	108	29	180	66	134	28	228		
18	56	Nagwa tank	...	3,151	3,347	541	11,539	225	239	36[illegible]	[illegible]24	280	220	122	622		
	60	Repairing roads at Bala Factory ...	...	17,114	9,586	14,940	41,640	1,222	686	1,0[illegible]	[illegible]	1,508	805	1,069	3,382		
60	61	Sonohoe tank	...	82	48	27	157	14	8	[illegible]	[illegible]	16	9	6	31		
62	62	Siswan tank	...	141	74	108	323	20	11	[illegible]	[illegible]	22	11	18	51		
	70	Indai to Ajaebgunge road	...	829	1,401	173	2,403	59	100	[illegible]	[illegible]	66	104	14	184		
	75	Village roads	...	171,196	52,911	28,278	252,385	12,228	3,779	2,[illegible]	[illegible]	17,119	5,476	2,588	25,183		
	78	Semaria to Roghopore	...	241	382	17	640	18	29	[illegible]	[illegible]	12	26	1	39		
	86	Tola Beeja Roy to Tukunwash... ...	...	1,681	1,552	432	3,665	120	111	[illegible]	[illegible]	124	118	32	274		
14	87	Manjhi to Norpoliah road	...	321	415	51	787	35	46	[illegible]	[illegible]	.....	.....	.....	.....		
	88	" to Nundpore	...	995	1,411	138	2,544	76	108	[illegible]	[illegible]	10	11	1	22		
	90	Anona tank	...	119	80	17	216	20	13	[illegible]	[illegible]	31	25	5	61		
	92	Village road at Gurkha Factory ...	...	504	488	544	1,536	72	69	[illegible]	[illegible]	.....	.....	.....	.....		
	95	Village road at Tenhity Factory ...	...	935	.....	29	964	67	.....	[illegible]	[illegible]	28	.....	1	29		
	102	Majhowa to Dulipchuck	...	744	572	782	2,098	53	41	[illegible]	[illegible]	45	39	58	142		
	103	Collection of road metal at Rowzah	...	134	40	45	219	10	3	[illegible]	[illegible]	26	24	12	62		
	105	Tank at Nankoobaharun	...	266	.....	.....	266	38	.....	[illegible]	[illegible]	.....	.....	.....	.....		

	125	*Mircha tank, No. II*	...	411	72	20	503	29	5	1	35	35	12	4	51
	126	Fulwaria tank	...	162	110	17	289	12	8	1	21	19	10	4	33
	129	Doomrye channel	...	2,820	4,679	999	8,498	201	334	71	606	173	335	68	576
	137	Goureea Chuprah to Seerseeha ...	...	746	951	186	1,383	53	68	13	134	59	68	18	145
	147	Metalling portion of Sonepore road ...	...	1,900	2,327	1,434	5,661	136	166	102	404	140	158	102	400
	148	Spreading metals at Sutterghat road...	...	342	.....	.....	342	342	.....	.....	342	.....	.....	.....	.....
	149	Pursa to Baroway	...	3,669	4,300	1,738	9,707	262	37	124	423	305	287	139	731
	151	Repairing Pukri village roads	...	302	651	245	1,198	21	46	18	85	5	48	16	69
	153	Metalling portion of Rewaghat roads	...	21	.....	.....	21	21	.....	.....	21	21	.....	... ..	21
	154	Telpa to Godown Distillery road ...	...	1,032	1,439	321	2,792	74	103	23	200	66	46	8	120
	155	Manjhi to Sirseeah	...	274	439	13	736	31	48	1	80	22	63	1	86
4	156	Bridge at Ajaebgunge	...	194	273	92	559	27	39	13	79	.....	.....	.....	.....
	157	Village roads	...	95,433	29,435	17,765	142,633	6,816	2,102	1,269	10,187	8,382	2,110	1,304	11,796
		Sewan Sub-division.													
11	1	Sewan to Chuprah road	...	16,373	3,183	4,165	23,721	1,170	227	298	1,695	762	317	132	1,211
5	2	" to Burrowlee road	...	4,775	1,374	852	7,001	341	98	61	500	410	141	157	608
1	4	Tajpore to Goothney road	...	15,224	12,781	7,430	35,435	1,087	913	531	2,531	1,258	1,362	690	3,310
4	5	Sewan to Andor road	...	5,218	4,872	1,893	11,983	373	348	135	856	670	638	252	1,560
34	6	Rasoolpore to Chainpore road... ...	...	460	278	392	1,130	33	20	28	81	.....	.....	.....	.....
19	7	Ekma to Tajpore	...	5,740	2,973	1,337	10,050	410	212	95	717	241	129	49	419
14	8	Moharajgunge to Ekma...	...	4,259	2,152	699	7,110	304	154	49	507	204	103	34	341
11	9	Sewan to Ekma	...	265	125	96	486	19	9	7	35	15	.....	.....	15
15	11	Andor to Durrowlee	...	4,632	4,866	2,146	11,644	339	348	153	832	47	60	18	125
4	12	" to Nurhun	...	2,250	1,276	884	4,410	161	91	63	315	150	124	87	361
28	13	Sewan to Lukree	...	194	78	70	342	14	6	5	25	12	5	4	21
16	14	" to Siswan	...	6,148	2,914	3,689	12,751	439	208	264	911	242	159	161	562
10	19	Moharajgunge to Gopalgunge ...	...	659	200	337	1,196	47	14	24	85	82	.....	1	83
40	21	Bussuntpore to Sewan, new road (east)	...	187,502	39,844	6,692	234,038	13,393	2,846	478	16,717	5,820	1,270	171	7,261
24	28	Seisai tank	...	9,002	2,450	924	12,376	643	175	66	884	235	96	30	361
44	40	Koreepokur tank	...	7,140	798	.....	7,938	510	57	.....	567	314	30	.....	344
38	45	Jatour "	...	1,401	2,013	1,914	5,328	100	144	137	381	103	110	162	375
40	50	Bussuntpore to Sewan, new road (west)	...	13,524	9,900	4,900	28,324	966	707	350	2,023	940	705	454	2,099
19	51	" tank	...	11,648	1,610	.....	13,258	832	115	.....	947	463	57	.....	520
45	52	Bunsohu "	...	18,382	6,006	2,254	26,642	1,313	429	161	1,903	494	174	66	734
	57	Repairing village road at Pertabpore Factory.	...	280	350	420	1,050	20	25	30	75	20	25	30	75
2	59	Motteear to Choorma or Doomye drain	...	8,820	2,072	.....	10,892	630	148	.....	778	349	74	.....	423
2	60	" to Gunduki	...	1,736	182	.....	1,918	124	13	.....	137	192	.....	.....	192
47	67	Jankinuggur tank	...	11,186	2,240	.....	13,426	799	160	.....	959	356	66	.....	422
	75	Sadhowa road	...	2,167	3,711	1,912	7,790	155	265	136	556	631	143	102	876
	76	Burhoga village road	...	5,148	2,818	1,351	9,317	368	201	96	665	600	133	95	828
	81	Pukru "	...	4,886	1,344	630	6,860	349	96	45	490	174	29	.....	203
	85	Jogapore "	...	7,511	3,653	1,927	13,091	536	261	138	935	697	258	128	1,083
	86	Samurdah to Choorma village road ...	...	76,736	15,316	4,956	97,008	5,474	1,094	354	6,922	.....	.....	.....	.....
	89	Pukru road	...	2,113	1,169	168	3,450	151	83	12	246	116	55	17	188
	91	Goothney to Myrwa	...	5,161	6,459	3,198	14,818	369	461	228	1,058	51	37	32	120
	94	Bunshohee to Choorma village road...	...	46,494	6,538	588	53,620	3,321	467	42	3,830	1,535	294	23	1,852
	95	Rokundpore tank	...	5,878	1,255	683	7,816	588	125	68	781	.....	.....	.....	.....
	96	Bussuntpore to Choorma village road	...	17,528	4,536	.....	22,064	1,252	324	.....	1,576	967	255	.....	1,222
	98	Sesai to Syedpoora	...	17,892	1,862	924	20,678	1,278	133	66	1,477	666	43	15	724
	99	Sewan to Myrwa	...	5,607	6,481	4,266	16,354	401	463	305	1,169	36	253	87	376
	100	Myrwa to Durowlee	...	3,724	3,391	1,982	9,097	266	242	142	650	96	41	37	174
	101	Village road	...	818	173	192	1,183	63	14	16	98	.....	.....	.....	.....
		Chuprah protective works	...	1,308	3,013	620	4,941	93	215	44	352	32	49	37	118
		Grand Total ...	...	1,067,434	428,004	211,130	1,706,568	77,010	30,602	15,366	122,978	63,898	28,567	14,514	106,979

(Countersigned.)

J. S. DRUMMOND,
Offg. Magte. and Collector of Sarun.

J. MAY, *Captain,*
Executive Engineer, Sarun District.

C.

Abstract Statement of Men, Women and Children employed on Public Works in the town of Chupra, employed under the Magistrate of Sarun, during the 14 days ending Saturday, the 22nd August 1874-75.

Serial No. of work.	Name of Work.	Length of road, &c.	Total number of persons employed during the 14 days.				Mean daily number of persons employed during the 14 days.				Number of persons employed on the last of the 14 days.				How long work is likely to give employment.	Rate of food-grain per rupee.					Remarks.
			Men.	Women.	Children.	Total.	Men.	Women.	Children.	Total.	Men.	Women.	Children.	Total.		Rice.	Dal.	Gram.	Maize.	At what distance obtainable from the work.	
		C. Ft.														Srs.	Srs.	Srs.	Srs.		
1	Serai Serpentine Tank, &c. ...	1,26,000, making bund, &c.	520	1,157	321	1,998	37	83	23	143	39	86	24	149	Completed ...						Seven-eighths of the number employed belong to the ordinary laboring and one-eighth to non-laboring classes.
2	Salempore Tank	9,68,900	605	1,284	166	2,055	43	92	12	147	43	94	10	147	1 month ...						
28	Making pucca ghât to Salempore Tank.	.....	244	237	...	481	17	17	...	34	10	16	...	26	Ditto ...						Piece-work— Men ... ... 815; Women ... ... 1,593; Children ... ... 288; Total ... 2,696
29	Repairing metalling and slopes of Motiharee Road.	Ft. 1,800	101	130	26	257	7	9	2	18	10	12	2	24	15 days ...	13½	14	18½	18	Close to the works.	
31	Ditto of Lower Station Road	3,000	195	276	81	552	14	20	6	40	13	20	4	37	2 months ...						Daily work— Men ... ... 1,442; Women ... ... 2,316; Children ... ... 534; Total ... 4,292
32	Ditto of Main Station Road	.....	123	161	35	319	9	12	2	23	14	19	4	37	Ditto ...						
35	Repairing Kurrim Chuk Road ...	1,500	259	355	71	685	19	25	5	49	19	28	5	52	Ditto ...						
36	Repairing Telpa Road	.....	210	309	122	641	15	22	9	46	15	23	8	46	Ditto ...						Rate of wages paid for full work— As. P. As. P. To each Man ... 2 0 to 1 0; Woman ... 0 9 to 0 0; Child ... 0 9 to 0 3. Total amount disbursed in wages during the fortnight— Ms. S. C. In grain 139 34 10½
	Total number employed ...	.....	2,257	3,909	822	6,988	161	280	59	500	163	298	57	518							

SARUN COLLECTORATE,
The 25th August 1874.

J. S. DRUMMOND,
Offg. Magistrate and Collector.

C.

Abstract Statement of Men, Women and Children employed on Public Works in the District of Sarun during the 14 days ending Saturday, the 22nd August 1874.

Serial number of work.	Name of Work.	Length of road, &c.	Total number of persons employed during the 14 days.				Mean daily number of persons employed during the 14 days.				Number of persons employed on the last of the 14 days.				How long work is likely to give employment.	Rate of food-grain per rupee.					Remarks.
			Men.	Women.	Children.	Total.	Men.	Women.	Children.	Total.	Men.	Women.	Children.	Total.		Rice.	Dal.	Gram.	Maize.	At what distance obtainable from the work.	
	Niya bazar tank	.....	359	320	68	747	26	23	5	54	12	16	6	34	.....	Srs. 10¼	Srs. 11	Srs. 16½	.....		Rate of wages paid for full work— As. P. To each Man ... ... Woman ... ... Child ... ... Total amount disbursed in wages during the fortnight— Grain, 27 md., 32 srs., 8 chs.
	Chasari "	.....	211	303	67	581	15	22	5	42	14	26	7	47	.....						
	Total number employed...	.....	570	623	135	1,328	41	45	10	96	26	42	13	81	.....						

(Countersigned)

J. S. DRUMMOND,
Offg. Magte. and Collr., Sarun.

RADHAMADHUB BOSE,
Sub-divisional Officer.

Abstract Statement of Men, Women, and Children employed on Relief Works undertaken by the Hutwa Estate under the Court of Wards, in the District of Sarun, during the 14 days ending Wednesday, the 19th August 1874.

Serial number of work.	Name of work.	Total number of persons employed during the 14 days.				Mean daily number of persons employed during the 14 days.				Number of persons employed on the last of the 14 days.				Rate of food-grain per rupee.				REMARKS.
		Men.	Women.	Children.	Total.	Men.	Women.	Children.	Total.	Men.	Women.	Children.	Total.	Rice.	Dál.	Gram.	Maize.	
														Seers.	Seers.	Seers.	Seers.	
1	Marur to Pugra road																	
2	Chumookha to Kuttayah „																	
3	Bugaihee to Kuttayah „																	
4	Bhorey to Mulehom „																	
5	Ditto to Hosseypore „	4,369	4,773	4,830	,972	312	341	345	998	128	180	237	545					
6	Ditto to Marur „																	
7	Dotto to Piprah Ghât „																	
8	Ditto to Kuttayah „																	
9	1 Bandh at Khootaha „																	
10	Sreepore to Bhagiputty „																	
11	Ditto to Bahadoorpore „																	
12	Ditto to Kanchunpore „	3,098	1,750	1,560	6,408	221	125	111	457	175	107	112	394	13	15⅝	16¼	16¾	The details of the mean daily average number of laborers required in Collector's No. F—4042, dated 15th instant, will be submitted separately on receipt of the necessary information from the several officers.
13	Ditto to Burragaown „																	
14	Ditto to Ghoomaputty „																	
15	Munniarah to Buthooah „	569	.....	.....	569	40	.....	.....	40	37	...	...	37					
16	Chuckia to Sissaee „	.....	.....	.....	1,974	.....	.....	.....	141	...	...	...	135					
17	Buriagaown to Koochaikote „	463	520	833	1,816	33	37	59	129	33	38	86	157					
18	Ditto to Meergunge „	1,750	307	360	2,417	204	28	37	319	259	33	40	332					Rate of wages paid for full work—
19	Ditto to Sewan „																	
20	Meergunge to Gopalgunge „	628	.....	.....	628	94	.....	.....	94	100	...	...	100					To each Man ... 6 to 9 pice } In most cases they are paid by grain.
21	Hutwa roads	383	289	469	1,141	30	24	39	93	54	41	54	149					„ Woman ... 4 to 6 „
22	Umbicapore to Burrowlee „	.....	.....	.....	.....	.....	.....	.....	111	...	...	...	...					„ Child ... 2 to 4 „
	Total number employed ...	11,260	7,639	8,052	28,925	984	555	591	2,382	786	399	529	1,849					Total amount disbursed in wages during the fortnight, Rs. 1,780-3-4. Total quantity of grain disbursed in wages during the fortnight, Mds. 880-2-8.

(Countersigned.)

J. S. DRUMMOND,
Offg. Magte. and Collr., Sarun.

BHUBANSWAR DEY,
For Manager, Court of Wards, Raj Hutwa.

HUTWA,
The 23rd August 1874.

C.

Abstract Statement of Men, Women, and Children employed on Public Works in the District of Sarun during the 14 days ending Saturday, the 22nd August 1874.

Serial number of work.	Name of work.	Length of road, &c.	Total number of persons employed during the 14 days.				Mean daily number of persons employed during the 14 days.				Number of persons employed on the last of the 14 days.				How long work is likely to give employment.	Rate of food-grain per rupee.				At what distance obtainable from the work.	REMARKS.
			Men.	Women.	Children.	Total.	Men.	Women.	Children.	Total.	Men.	Women.	Children.	Total.		Rice.	Dál.	Gram.	Maize.		
	RAI BISESHUR NATH SAHAI.															S. C.	S. C.	S. C.	S. C.		
1	Maharajgunge, pergunnah Chirand Churkee.	...	77	97	50	224	6	7	4	17	4	4	3	11	.....	12 8	15 0	19 0	16 0	2 miles	Every castes of laborers are employed on the work. Rate of wages paid for full work— A. P. To each Man ... ... 1 6 „ Woman ... 1 0 „ Child ... ... 0 9 Total amount disbursed in wages during the fortnigh Rs. 15-10.
	Total number employed ...	...	77	97	50	224	6	7	4	17	4	4	3	11	.....	12 8	15 0	19 0	16 0	.....	

SARUN;
MANAGER'S OFFICE,
The 25th August 1874.

(Countersigned.)
J. S. DRUMMOND,
Offg. Magte. and Collr., Sarun.

SYUD MAHOMED FUZL,
Manager.

Relief Return of the Chuprah, Manjhee, Mushrukh, Pursa, and Sewan Sub-Divisions, for the fortnight ending 22nd August 1874.

	Chuprah.	Manjhee.	Mushrukh.	Pursa.	Sewan.
Area of sub-division	309	151	520	381	743
Population	236,986	136,063	466,704	329,698	544,409
Number of relief circles	3	6	16	9	22
" " centres	4	.....	.....	1	.....
" of villages	370	225	913	720	1,172
" of persons supervised by special officers of a superior class.	2	1	2	1	2

	Amount of grain stored in maunds.	Average daily number of persons on Government or Court of Wards' relief works.			Average daily number of persons receiving gratuitous or charitable relief.	Number of known cases of starvation death.	
		Managed through Public Works Department subordinates.	Managed direct by circle officers.	Total.		Up to date of last return.	During the week under report.
	Mds. Sr. C.						
Chupra	45,793 29 12	48,186	719	48,905	11,093	.....	.....
Manjhee	52,919 35 8	3,748	.....	3,748	5,528	.....	.....
Mushrukh	3,31,532 4 11	45,374	5,741	51,115	19,028	1	.....
Pursa	1,11,863 19 15	8,183	69	8,252	8,447	.....	.....
Sewan	1,71,696 2 9	12,431	727	13,158	14,223	.....	.....
Total ...	7,13,805 12 7	*1,17,922	7,256	1,25,178	58,319	1	.....

* This includes 32,704 persons receiving charitable relief under Public Works Department officers.

	[illegible]						MUSHRUKH.			PURSA.			SEWAN.			
	Up to date of last return.	During the fort-night.	Total to date.	Up to date of last return.	During the fort-night.	Total to date.	Up to date of last return.	During the fort-night.	Total to date.	Up to date of last return.	During the fort-night.	Total to date.	Up to date of last return.	During the fort-night.	Total to date.	Grand Total.
	Mds. S. C.	Mds. S. C.	Mds. S. C.	Mds. S. C.	Mds. S. C.	Mds. S. C.	Mds. S. C.	Mds. S. C.	Mds. S. C.	Mds. S. C.	Mds. S. C.	Mds. S. C.	Mds. S. C.	Mds. S. C.	Mds. S. C.	Mds. S. C.
By sale to laborers / By payment in kind to laborers ...	12,193 5 8	828 32 0	13,021 37 8	9,956 35 8	2,035 22 4	11,992 17 12	97,289 24 13	19,552 1 14	1,16,841 26 11	18,853 27 8	2,733 19 10	21,587 7 2	27,801 30 15	7,340 36 8	35,142 27 7	1,98,585 36 8
By sale to public ...	.....	.....	.....	.....	.....	.....	.....	.....	.....	50 0 0	25 0 0	75 0 0	138 25 8	.....	138 25 8	213 25 8
In charitable relief	307 38 8	67 18 12	375 17 4	768 11 2	167 3 4	935 14 6	1,284 11 10	421 19 8	1,705 31 2	1,620 11 0	643 0 0	2,263 11 0	952 0 0	408 0 0	1,360 0 0	6,639 33 12
Advances to ryots ...	18,064 1 0	6,446 27 9	24,510 28 9	28,939 17 9	7,500 13 0	36,439 30 9	1,22,382 2 5	23,883 25 15	1,46,265 28 4	60,983 18 9	3,221 32 1	64,205 10 10	98,472 7 8	9,469 32 12	1,07,942 0 4	3,79,363 13 4
Total ...	30,565 5 0	7,342 38 5	37,908 3 5	39,664 24 3	9,702 38 8	49,367 22 11	2,20,955 38 12	43,857 7 5	2,64,813 6 1	81,507 17 1	6,623 11 11	88,130 28 12	1,27,364 23 15	17,218 29 4	1,44,583 13 3	5,84,892 34 0

SARUN MAGISTRACY,
The 27th August 1874.

J. S. DRUMMOND,
Offg. Magistrate & Collector.

No. 2803F, dated Motiharee, the 24th August 1874.

From—W. B. OLDHAM, Esq., Officiating Collector of Chumparun,

To—The Secretary to the Government of Bengal, Scarcity and Relief Dep

I HAVE the honor to forward the fortnightly narrative of scarcity and relie Chumparun district for the fortnight ending on the 22nd instant.

A.—STATE OF THE COUNTRY.

Appendix A shows how the markets stand. In Ramnuggur wholesale sales of Go ment grain at favorable rates rule the local markets, and also affect those of the B sub-division into which large quantities of the Ramnuggur grain have found their way. Dhaka sub-division Government grain finds scarcely any sale, partly owing to the fav state of the bazars and in a great degree to the low prices at which it is sold in the Seetam sub-division adjoining. In the Bettiah and Motiharee sub-divisions sales have been st altogether at some golas and much restricted at the rest. In Gobindgunge Govern sales have been stopped altogether. Mr. Weekes reports from there that the bazars are poorly supplied. The price lists certainly contradict this opinion. It is true that Go ment rice is still very much in demand, but as a luxury rather than a necessity, and be it is almost the only old and seasoned rice left in the country, while as a general ru quality is excellent. But except at Ramnuggur, Government sales have ceased to rule markets, and the local stores are being largely augmented by the harvest which has begun.

The weather on the whole has been very favorable, and prospects have vastly in since my last narrative was sent In Ramnuggur there has been a general down rain, and in the west and centre of the sub-division all crops promise a bumper c The same may be said of the whole of the Nepaul border. Elsewhere there ha showers which, though partial at the time, have within the fortnight covered the whol district with falls of rain varying from 6 inches to ½ an inch; and though, ex Ramnuggur, more rain is wanted for the late rice, the fall has been quite sufficient t alive the transplanted plants, and to allow of transplanting going on; while this sh weather is the very most favorable for the bhadoi crops, which have been sown to an out of all proportion to the breadth usually cultivated with them. Except Mr. Weekes, has expressed no decided opinion on the point, the Relief Officers in the district are unanimous in the opinion that the bhadoi crops are secure for an outturn which wi large enough to put an end to the distress and to carry the population on till the w harvest, not of course, village by village, or even tract by tract, but as regards the g result for each sub-division. On this point Mr. Howe's views are the most emphat also the most unexpected, as his sub-division has been always considered the on depended in a peculiar degree on the winter crops. I quote his remarks in full:

"It is a fortunate circumstance that far more bhadoi than aughanee has this y sown. This is due to the fact that people, taught by last year's experience, fe possibility of a similar cessation of the rains in September, and also because there w bhadoi seed in the country and because the assamees were naturally anxious t crop as early as possible. The result is that the main standby of the people this yea not the winter but the autumn crop, and this I think is a most important and circumstance as *a return to the normal state of things, and the end of famine and d be anticipated by two months.* I think I am justified in this conclusion when it is rem that in many parts of the sub-division, where a hundred fields are sown with bhadoi, five only are devoted to the aughanee.

"The actually ascertained proportion is as follows:—

"'In the north of Tuppeh Ramgir' (writes Colonel Boulderson) 'aughane staple crop, but in the southern tuppehs the reverse seems this year to be the case.'

"The reason, I may add, why bhadoi is less sown in Ramgir is, that for some l there is an insect which attacks it, whereas it does not touch the aughanee. tuppeh there are means of irrigation, there is not the same motive which influence less fortunate localities to sow bhadoi.

"In Tuppeh Chumparun and downward, the proportion (after careful enqu fields of aughanee for 100 of bhadoi. In the tuppehs to the south of Ramnugg and Chankee, ⅔ is the proportion of bhadoi to ⅓ of aughanee; no reliable statis this point been received from Bughaha, but I have received reports which s tendency has been to sow a larger proportion of bhadoi, a fact which to a great be explained by the greater quantity of bhadoi seed in possession of the people, of last year having chiefly affected the winter crop.

"As this is a very important subject, and one which will considerably affe relief operations, I am having careful statistical enquiries made during the comi The next fortnight indeed will determine all, for by that time we shall be able of the bhadoi crop, and decide how far the condition of the people has been a outturn. In speaking of the bhadoi I refer of course to all kinds of crops makai, murwa, &c., with which the latter, as noticed in previous narratives, a la been sown. This proportion shows, I think, conclusively, that the usual state been reversed, and that the main food-supply of the people will be derived, no

from the winter, but from the autumn crop. As the latter is now almost everywhere secure and promises to be a magnificent one, as moreover it will soon be reaped, it follows that the end of the period of distress is close at hand, and far nearer than if the two great crops had been sown in their usual proportions."

I would not go quite as far as Mr. Howe in describing the state of Tuppeh Behar, the standard rice tract of the district, which is in the Motiharee sub-division.

The outturn, too, of the winter crops is of course very much greater in proportion to the area occupied by it, and its mere vegetation less than that of the autumn grains. But I, too, have no hesitation in saying that the autumn outturn is so far secure that it will carry on the population till the winter harvest.

The late rice gives most cause for anxiety in the Gobindgunge sub-division. Mr. Weekes has reported that the inhabitants of 20 villages there who have been accustomed hitherto to inundate their rice-fields from the Gunduk have been prevented from doing so this year by the embankment, and will lose their crop in consequence. The embankment of course affects the country within it and ultimately causes changes in the cultivation. Mr. Weekes wanted it cut in places to admit the water. I have applied to the Executive Engineer to do what he possibly can, and have reported the matter separately to the Commissioner. This is the only application which has been received for the admission of water, though there have been many complaints about the drainage being held in and thrown back on the country by the embankment.

The public health continues good. Cholera is still flying about. It has disappeared from Ramnuggur and from Dhaka, and suddenly appeared in the outskirts of Motiharee, where ten deaths from it occurred last week, since when it has not been heard of. Except in the Gobindgunge sub-division, the condition of the people is reported as satisfactory.

B.—Relief Works.

Relief works are still nominal and maintained as a precautionary measure only, except, perhaps, in Ramnuggur, where 1,531 persons are engaged under the circle officer, all of whom are said to be weak and emaciated. They are, however, engaged in carrying out special works.

The demand for labor has very slightly increased in the Motiharee sub-division; elsewhere there have been no indications of the sort. Except in Ramnuggur and the Dhaka sub-divisions, there are no laborers now employed under the circle officers; in Bettiah the persons so shown being engaged on the town works.

C.—Transport of Food.

The whole of the Bettiah consignment of 15,000 maunds ordered from Sarun has gone, and from Ramnuggur nearly 66,000 maunds, which were on their way when Mr. Howe received sanction to retain the rest of the amount originally ordered.

Two thousand (2,000) maunds have been moved down from the Motiharee to the Gobindgunge sub-division; 1,000 maunds are being received there from Seetamurhee. This consignment was despatched with great promptitude, having only been finally ordered eight days ago; 20,000 maunds more for Gobindgunge are now on their way up the river from Patna. No transport of private food is going on.

D.—Storage of Grain.

With these recent arrangements the grain stores are now ample, and the Gobindgunge sub-division in which stocks had fallen short is fully supplied. All the other sub-divisions have an ample reserve well distributed.

The wholesale purchase of Government rice by native merchants, and their eagerness to secure it in any quantities, still continue and form a somewhat curious feature in face of the approaching harvest. Their demand is for rice only, and when this is remembered it becomes at once explicable. Besides its present variety, the rice crop on the ground is unusually small and cannot yet be said to promise favorably.

The condition of the Government stores continues good. Wherever weevils appear the grain attacked is sold off.

E.—Advances to Ryots.

The non-realization of the general opinion that the relief works would be again resorted to this month, proves how effectual our advances have been; supplementary advances only to meet special cases are now being given.

F.—Charitable Relief.

The returns show large reductions in the number under this head, except for Bettiah and Ramnuggur. The special causes which tend to keep up the numbers in Bettiah were noted in my last narrative, and as Mr. Samuells says, with great reason, the town itself is so large and flocked to in ordinary years by mendicants in such numbers that he has great difficulty in throwing them back on the ordinary population which usually supports them. The same remarks apply to Ramnuggur.

Mr. Howe suggests that the test of cooked food be resorted to. It is high time to adopt it, and it will, I have no doubt, be found effectual. The Committee at Motiharee, whose independent and judicious exertions have been beyond praise, have applied this test all along and with the most excellent results. It has effectually kept down the numbers of those receiving gratuitous relief. Though by itself, and when given indiscriminately, the system has generally been found most demoralizing; when kept up side by side with a system of light-labor and home relief, and applied occasionally as a test on the principle followed by the Motiharee Committee, the distribution of cooked food is attended by the best results. Complete accounts and statements showing the expenditure and results from the beginning of the scarcity are now appended. These accounts have been carefully compiled and checked, and represent the amount with which the Central Committee's funds are chargeable up to the end of July. As appears from the accounts, the effects of the new rules are such, that in Ramnuggur, the most distressed part of the district, the incidence on the Central Committee's funds up to the end of July is only Rs. 753, while the local subscriptions with the Government equivalent come to more than Rs. 6,000, and the Committee's assignment to Ramnuggur has already been Rs. 6,000. The reasons for Mr. Howe's small expenditure are of course very obvious; when he began his operations there was scarcely any but Government grain to be had. His total expenditure under this head is estimated at a little over Rs. 11,000, and he urges that it should borne by the Committee. I will ask Mr. Howe to address the Committee separately himself as regards the adjustment of the Rs. 6,000 which they have already allotted to him.

G.—Financial Results.

These are fully shown in the appendix and require no comment.

Appendix A.

Statement showing the Prices-Current of food-grains in the District of Chumparun for the past Fortnight.

Names of Bazars.	Rice, No. I.	Rice, No. II.	Wheat.	Gram.	Barley.	Makai.	Mosoor.	Urhur.	Urid.	Maize.	Cheena.	Murwa.	Moong.
MOTIHAREE SUB-DIVISION.													
	Srs.	Srs.	Srs.	Srs.	Srs.	Srs.	Srs.	Srs.	Srs.	Srs.	Srs.	Srs.	Srs.
Motiharee	9¾	10½	11½	14½	.....	15	.....	10¾	.....	.....	.....	.....	.....
Adapore	12	13	14	14	.....	.....	.....	10	.....	.....	.....	.....	.....
Segowli	10	11½	13	14	.....	15	.....	10½	.....	.....	.....	.....	.....
Kutkenwah	10	12	13	16	.....	16	.....	10	.....	.....	.....	.....	.....
DHAKA SUB-DIVISION.													
Mudhoobunnee	11	15¼	13	16¾	17	.....	17¾	17	13¾	16½	16¾	21¾	.....
Ghorashan	11¼	12½	11¼	16¾	16¼	.....	15½	17½	15	16½	.....	15	.....
Pakree	13	15¼	11¼	16¼	16¾	.....	16½	16½	15¾	16¾	.....	19¾	.....
Patahi	13	16	14⅝	16⅝	18	.....	17	17¼	16½	18¾	.....	20	.....
Taturiah	13⅝	17¼	16	18⅝	.....	.....	.....	19	.....	18	.....	.....	.....
GOBINDGUNGE SUB-DIVISION.													
Kessoriah	12¾	14⅝	12¾	16½	0½	18½	.....	16½	.....	.....	.....	.....	.....
Tajpore	12	14	.....	16	.....	.....	.....	.....	.....	18	.....	.....	.....
Barah	14	15	14	16	17	18	16	16	17	.....	.....	.....	.....
Sangrampore	10	13	.....	17	18	17	17	.....	.....	.....	.....	.....	.....
BETTIAH SUB-DIVISION.													
Bettiah	9½	10	12½	.....	16	.....	11	11	.....	.....	.....	.....	.....
Choonaha	.....	.....	13	.....	18	.....	12	11	.....	.....	.....	.....	.....
Mudhoobunnee	.....	.....	14	.....	16½	.....	10	10	.....	.....	.....	.....	.....
RAMNUGGUR SUB-DIVISION.													
Ramnuggur	13	14	.....	14	.....	.....	11½	11	11½	.....	.....	.....	.....
Lowriah	13	16	17	14	21	18	14½	16	16	.....	18	.....	19
Bugaha	13	15-17	14	12½	16	16	.....	13	14	.....	.....	.....	.....
Harnatur	.....	15-17	.....	.....	.....	22	.....	.....	10	.....	.....	.....	.....

APPENDIX B.

Statement showing the number of men, women, and children employed on relief works during the fortnight ending the 22nd August 1874.

NAMES OF WORKS.	Men.	Women.	Children.	Total.	Daily average.
MOTIHAREE SUB-DIVISION.					
Under Department Public Works.					
Motiharee to Kutkenwa	92	91	51	234	16
Motiharee to Segawlee	1,030	2,578	807	4,415	315
Segawlee to Gobindgunge	438	1,513	363	2,314	165
Sugaon to Turkoba	1,087	2,269	454	3,810	272
Motiharee to Station road	501	1,418	382	2,301	164
Total ...	3,148	7,869	2,057	13,074	932
DHAKA SUB-DIVISION.					
Under Department Public Works.					
Motiharee to Dhaka	148	573	141	682	62
Dhaka to Pattahi	148	108	95	351	25
„ to Bhelwaghat	141	.....	.....	141	10
„ to Pareywa	189	.....	.....	189	13
„ to Pudumkair	268	.....	.....	268	19
Jamwa to Chailaghat	798	3,055	925	4,778	341
Pareywa to Etwaghat	11	6	3	20	1
Bridges.					
Motiharee to Dhaka	194	.....	.....	194	14
Dhaka to Patahi	343	.....	.....	343	23
„ to Pareywa	104	81	8	193	14
„ to Pudumkair	64	.....	.....	64	4
„ to Bhelwaghat	50	.....	.....	50	3
Pareywa to Etwaghat	171	20	.....	191	14
Chyta to Pattahi	32	.....	.....	32	2
Total ..	2.661	3,843	1,172	7,676	545
Under Circle Officer.					
Modhwa Road	24	48	20	92	6
Modhwa and Mohomedpur road	55	44	14	113	8
Total ..	79	92	34	205	14
Conservancy.					
Village Mehsi	21	98	95	214	15
Employed on Gola...	28	.....	.....	28	2
Gobindgunge Sub-Division.					
Sangrampur road	107	.....	.....	107	7
Bettiah Sub-Division.					
Bettiah town road	890	672	4	1,566	111
Total ...	1,046	770	99	1,915	135
RAMNUGGUR SUB-DIVISION.					
Bugha road	5,250	7,298	532	13,080	934
Lowriah „	2.870	5,922	126	8,918	637
Ramnuggur conservancy	9,296	7,336	2,660	19,289	1,378
Mulpurwa road	280	686	140	1,106	79
Hurnatur „	322	560	140	1,022	73
Ramnuggur to Shikarpore	546	966	210	1,722	123
Shikarpore to Lowriah	994	1,908	868	3,770	269
Ditto to Bulthur	1,596	3,430	490	5,516	394
High level canal	6,580	11,620	980	19,180	1,370
Total ...	27,734	39,718	6,146	73,598	5,257
Upper Gunduk embankment	54,096	19,124	9,056	82,276	5,876
Grand total number of persons employed during the fortnight	88,764	71,416	18,564	178,744	.....

And the daily average is 12,767.

APPENDIX C.

Statement showing the Storage and Consumption of Government Grain in the District of Chumparun up to the Fortnight ending 20th August 1874.

NAME OF CIRCLE.	Date for which figures are given.	Total allotment of Government grain.	Total quantity of grain stored, exclusive of grain transferred to other districts.	TOTAL QUANTITY OF GOVERNMENT GRAIN CONSUMED UP TO FORTNIGHT ENDING 20TH AUGUST 1874.					Estimated grain receipt of the ensuing fortnight.	Estimated grain expenditure of the coming fortnight.	REMARKS.
				Sale to public or labourers.	Gratuitous distribution in any shape.	Advances to ryots.	Payments in kind.	Total.			
		Mds.	Mds. S. C.	Mds. S. C.	Mds. S. C.	Mds. S. C.	Mds. S. C.	Mds. S. C.			
1. Motiharee Sub-division ...	20th August 1874 ...	1,55,000	1,59,132 0 0	58,668 32 3	4,081 32 0	46,041 16 8	34,336 35 6	1,43,128 36 1			
2. Dhaka Sub-division... ...	20th " " ...	2,10,000	1,19,608 0 0	26,504 21 0	2,469 28 8	46,689 29 15	26,781 11 15	1,02,445 11 6			
3. Govindgunge Sub-division...	22nd " " ...	1,24,000	1,45,815 0 0	12,506 39 13	8,003 20 1	67,897 32 9	31,739 7 14	1,20,147 20 5			
4. Bettiah Sub-division ...	20th " " ...	1,11,000	1,30,553 4 0	88,679 25 0	8,774 24 0	8,952 14 0	14,950 34 0	1,21,357 17 0			
5. Ramnuggur Sub-division ...	21st " " ...	2,50,000	2,64,977 21 6	77,983 1 0	4,528 35 0	43,914 8 10	9,235 6 14	1,35,661 11 8			
	Total ...	8,50,000	8,20,085 25 6	2,64,342 39 0	27,858 19 9	2,13,495 21 10	1,17,043 16 1	6,22,740 16 4			

APPENDIX E.

Financial result of the Fortnight.

	Rs.	A.	P.	Rs.	A.	P.
Total expenditure from the district and subordinate treasuries as shown in the last narrative, full details of which were given ...				23,68,582	1	0
Permanent Advance.						
Under Mr. Weekes	200	0	0	200	0	0
Charitable Relief.						
" " Weekes, cotton, &c.	627	2	3	627	2	3
Establishments, &c.						
" " Weekes	1,750	9	5			
" " Howe	851	7	0			
" " Kilby	1,652	7	3			
				4,254	7	8
Grand Total ...				23,73,663	10	11

APPENDIX F.

Charitable Relief Results.

NAMES OF CENTRES.	Number of persons relieved.	EXPENDITURE. Money.	EXPENDITURE. Grain.	REMARKS.
Motiharee Sub-division.		Rs. A. P.	Mds. S. C.	
Ramgurwa	5,092	.....	61 28 4	
Sugaon	94	.....	23 15 0	
Turkolia	445	.....	112 33 0	
Motiharee Factory	26	.....	11 30 0	
Ditto Town	2,057	101 2 6	.....	
Duhusoha Committee, Section No. I ...	53	.....	39 30 0	
Ditto Section No. II ...	26	.....	18 30 0	
Inspector, Northern Division	60	.....	15 36 0	
Ditto Southern ditto	59	.....	18 34 0	
Affapore	59	.....	16 10 0	
Narkatya	34	.....	12 25 0	
Hospital and Poor-house Relief.				
Motiharee Poor-house	603.	31 12 0	.....	
Ditto Hospital	26	.....	.....	
Ramgurwa ditto	41	.....	.....	
Total	8,655	132 14 6	331 31 4	
Dhaka Sub-division.				
Pattahi	4,046	.....	34 11 12	
Seeraha	2,206	.....	26 9 8	
Meerpore	3,346	.....	38 6 0	
Poorneya	1,918	.....	23 23 4	
Barah	3,451	.....	33 4 5	
Jagoolea	2,198	.....	25 8 0	
Paddumkair	3,233	.....	36 39 8	
Titurea	1,744	.....	19 7 8	
Bhelwa	2,331	.....	27, 26 0	
Hospital	.....	.....	.....	Not received.
Spinning cotton	64	.....	11 18 8	
Total	24,537	.....	275 33 14	
Gobindgunge Sub-division.				
Rajpore and Hossenee	9,478			
Burhurwa	1,848			
Peeprah	9,114			
Dynemuth	2,072	.....	*484 19 10	* No details given.
Burhurwa Chatea	2,296			
Muchwa	2,464			
Kurnowal	182			
Barah	.....	.....	.....	Not received.
Total	27,454	.....	484 19 10	
Bettiah Sub-division.				
Bettiah	16,879	.....	193 12 4	
Loheyariah	6,517	.....	86 9 4	
Dhokraha	3,213	.....	42 6 12	
Lalsuriah	1,078	.....	13 15 8	
Pursa	7,090	.....	90 30 0	
Put Jirwa	4,214	.....	46 33 0	
Manpore	2,366	.....	28 17 8	
Bettiah Poor-house	994	.....	18 22 4	
Ditto (light labor)	504	.....	6 12 0	
Ditto Hospital	602	.....	7 21 0	
Ditto (without labor)... ...	1,964	.....	41 16 11	
Total	45,421	.....	574 36 11	
Ramnuggur Sub-division.				
Ramnuggur	40,348	.....	673* 7 12	*No details given.
Grand Total ...	120,922	132 14 6	2,340 7 3	

The total daily average of each Sub-division is as follows:—

Motiharee Sub-division ...	686
Dhaka ...	1,769
Govindgunge ...	1,961
Bettiah ...	3,246
Ramnuggur ...	3,308
Total average ...	10,970

These figures do not agree with the total of the columns of the recipients owing to the different principles which regulate the distribution. Some of those shewn getting only a pittance, others getting relief daily, and others getting a monthly supply at a time.

W. OLDHAM,
Officiating Collector.

Fortnightly Narrative of the District of Monghyr for the Fortnight ending the 22nd August 1874.

A.—STATE OF THE COUNTRY.

During the past fortnight seasonable showers have fallen all over the district, and the prospects of the crops continue good. The unusually early rain in June has brought forward the bhadoi crops, which are being cut and promise well. The various kinds of millet are giving a very good yield; five or six kinds may be seen growing side by side in the same field. The Indian-corn on the dearahs, flooded by the Ganges, has nearly all been lost; but as I have remarked on former occasions, this seed is only sown in the hope of securing a crop once in five or six years. The Ganges is very high just now, and the people living on dearahs must have a very unpleasant time of it. Indian-corn is now selling at 25 seers per rupee in Monghyr, and is even cheaper in the villages. Vegetables are remarkably cheap. The reports from the district are generally favorable.

Mr. Manson, at Bukhtearpore, reports:—"Everything is in a most promising condition; aghani dhan all planted out; keri nearly all cut; marwa being cut; late marwa and bhadoi dhan ripening fast, with the promise of a plenteous yield; light showers have fallen at intervals throughout the circle during the fortnight; keri sells in the hâts for one pice the seer, and the cleaned for three pice the seer; vegetables are also plentiful, and the health of the people continues good

"Where the keri has been cut, the land is again being ploughed up for the rubbee crop, which will be sown in Kartick. Sowings of chota jenerah have been made, and the young plants are a couple of inches above the ground, but this crop is little cultivated in these parts."

Mr. Money, at Jamooie, reports:—"Up to date things continue to look very promising, both with bhadoi and with the winter crops. During the past fortnight I have seen nearly all the south end of the sub-division, riding from Nawadih through a very pretty pass from Parasi to Karangadh, and thence to Chuckye, where I camped for three days, and back by Nawadih and Simultollah; and I also visited Gurparan and Narganjo, two villages in the midst of the hills between Nawadih and Simultollah. The jenerah everywhere is very good, and it is just ripening, and here and there the ryots have commenced cutting. There has been plenty of fine weather to ripen the Indian-corn. All the dhan in the south of the sub-division has been transplanted, and every available little patch of land being prepared and sown. The only exception to this was at Karangadh, where, owing to a pending butwarrah and disputes about the rents between the two parties, a good many good paddy-fields have been left fallow. In Mulleypore and towards Gidhour the few remaining beeghas are being rapidly prepared and the seedlings transplanted, and I have not seen a single instance of their failing to germinate. Moong and marwa are ripe and in the bazars. In Chuckye bazar the prospects being so good, the rates have fallen, and ryots have been producing stocks of rice which had been kept back religiously all through the scarcity. In Nawadih alone rates remain very high; why, I cannot say, as there is abundance both north and south of there. The weather has been very cloudy lately, but no rain. It was beginning to be urgently needed, though no harm had yet been caused. Yesterday and to-day it has been raining frequently here, and there are signs of plenty more rain:—

Bazar rates.	Chuckye.	Jamooie.
	Srs.	Srs.
Rice (best sort)...	...	8
Rice (common)...	12	11¾
Bunt ...	14½	22
Gihun ...	11½	14
Jenerah ...	...	32 new.

The ryots call their jenerah a fair average crop; about 12 annas. I consider it a *bumper* or 16 annas outturn.

Mr. Wilkins, at Begoo Serai, reports there is very little to report during the fortnight, the Ganges came in flood and destroyed a good deal of the crops in the Bullia pergunnah. The Sub-Deputy, who inspected the greater part of these crops, reported that 8 annas were destroyed between the 11 and 16 miles. I myself have inspected some miles of the crops.

The bund (Factory) at Moteeharee was broken by the same cause and the low lying lands flooded, the crops being destroyed. This will perhaps induce the maliks of the adjoining villages to make up their minds to help the factory next year in this work.

All the dearah crops were destroyed.

On the whole, I do not look upon this event as one of very great importance. A bhadoi crop in the lands thus flooded is hardly ever expected to be gathered in. A crop is not secured once in seven years. I fancy the ryots depend on their rubbee crop, and only sow a bhadoi on chance. The greatest loss will be that suffered by the laborer class, who expected to earn a good living by cutting the dearah crops.

In all other parts of the sub-division the crops are excellent. There is a large quantity of excellent dhan towards Dowlutpore, whence I returned to this place (Munjhool) this morning; marwa, sama, and kownie are good everywhere, and makai is plentiful and strong.

There has not been much rain during the fortnight. I cannot give the exact amount as I am away from head-quarters. A good rain now would be beneficial.

Mr. Currie, from Lukhee Serai, reports: "I have been in Sheikpoorah three days (at least at Durbeshpore) and am now at Choarah.

"The bhadoi crop almost all the way was looking perfect. Wilayat Hussein Khan, son of the Nawab Saheb at Sheikpoorah, called it a 16-anna crop, and it was a close, thick, heavy looking crop—marwa, kownie and maize. The people are very busy transplanting paddy, and the demand for labor is so great that the goladar here could not this morning get four coolies, men or women, to sort empty bags for sale. I saw a lean rag of a boy outside, and he agreed to work and bring three or four companions. The Lukhee Serai and Sheikpoorah road is greatly under water. It took me nine hours, from 4 A.M. to 1 P.M, with 12 bearers, to do the 18 miles from Lukhee Serai to Durbeshpore, this including a sail of 2½ miles; our coolies did not arrive till next day, about 11 A.M.; yet, on the whole, the prospects for the crops are excellent. All round Sheikpoorah and Choarah the bhadoi is a 16-anna crop, and the weather has been perfect for the rice transplanting. Malik Ally Nazir has just been with me, and tells me that if there is no more rain for a month, they have enough water stored behind the embankments to last them out; then rain would be necessary of course, but in all probablity we shall have plenty before that; meanwhile the whole country looks rich with crops."

Mr. Roberts, at Khurruckpore, reports that the bhadoi is not so good as he expected it would be, and that the rainfall had been so deficient, that unless abundant rain falls shortly the rice crops will be lost. This was written on the 21st; since that time we have had nearly 2½ inches of rain at Monghyr, and I believe there has been equally heavy rain at Khurruckpore.

B.—RELIEF WORKS.

The relief works are nearly completely stopped. A few persons are kept on in order to finish up what has been begun; but relief works, properly so called, are no longer required, as all wanting work can get it in their villages.

C.

No grain is coming into the district. What little we have left is being disposed of.

D.

No special remark is required under this head.

E.

The following advances of grain have been made:—

	Mds. S.	
Bukhtearpore Circle	610 26	
Jamooie Sub-division	Nil.	
Sudder Sub-division	Nil.	
Lukhee Serai Circle	76,605 20	These are from commencement.
Begoo Serai Sub-division	12,248 30	

F.—CHARITABLE RELIEF.

We are doing our best to close the poor-houses. I have been on several occasions with Colonel Murray to the relief centre in the town in order to decide what we should do. There certainly is some difficulty in refusing relief to the crowds assembled for a handful of gram or other grain. The number of blind and otherwise impotent persons is very great, and the wonder is how they manage to exist even in times of plenty. Baboo Ganga Persaud, a wealthy banker of this town, is very anxious for us not to close this centre entirely until the bhadoi harvest is all cut, and we are acting on his suggestion, although we have greatly reduced the numbers relieved. This same gentleman distributed cloth, dyed magenta, to some 400 people about a week ago, so that the bazar for some hours afterwards had a very gay appearance. In the district the poor-houses are nearly completely closed, the prospects of the harvest being such as not to warrant our continuing general relief any longer. Amongst the persons relieved was a woman of the fishing caste, whose case deserves perhaps especial mention. This person was sitting by the side of the Ganges, some 100 miles from here, in the Patna district, about day-light of the 16th; suddenly the bank on which she was sitting gave way, and she fell into the water, dragging with her a large bundle of caster-oil stick, which she was carrying at the time. She managed to support herself on these sticks, which formed a kind of life-buoy, and she was carried down by the current, which is now running at a great pace. As each village or boat was passed, she shouted to the villagers to help her, but no one came to her relief. In this way she was carried nearly a 100 miles, and fortunately for her, when she had been twenty-four hours in the water, she passed by Monghyr and was rescued by Colonel Murray, who, seeing her floating by, sent his private boat and rescued her. The woman did not appear much the worse for her prolonged stay in the water, but naturally was much impressed by the fact of her being rescued by an European, when so many of her own caste had declined to help her. She was provided with a railway ticket to Patna, together with food and clothing from the relief funds.

The return called for in Government letter No. 4640—S.R., dated 21st July 1874, will follow.

G.—Financial Results of the Fortnight.

	Rs.	A.	P.	Rs.	A.	P.
Total expenditure as shown in last fortnight				10,26,614	9	0
Details of above.						
Placed to credit of Public Works Department	1,56,175	0	0			
On disbursement to officers in charge of transport arrangement ..	37,084	12	2			
Advanced to Captain Grant for transport of Bhagulpore grain ...	2,707	14	6			
Ditto Mr. Fletcher for Tirhoot grain	2,037	9	6			
Ditto Captain Conolly	300	0	0			
Ditto Mr. Thomas, Contractor	5,88,336	8	3			
Ditto Rajah Hurbullub Narain for transport of bhusa ...	16,477	15	6			
Construction of golas	5,114	7	11			
Payment of gola establishment	17,589	0	11			
Miscellaneous charges	9,890	7	0			
Purchase of anchors	22	4	0			
Advances to trustworthy residents for purchase of grain ...	76,250	0	0			
Ditto municipalities	5,000	0	0			
Ditto for land improvement	44,740	0	0			
Tuccavee advances	64,539	8	3			
Package charges	6	12	0			
Transport charges	142	5	0			
				10,26,614	9	0
During the Fortnight.						
Placed to credit of Public Works Department	Nil.					
Advanced to Mr. Thomas, Contractor	31,697	11	8			
Ditto to Mr. A. Cooke	464	14	0			
Construction of golas	54	11	0			
Payment of gola establishment	7,545	10	5			
Miscellaneous charges	1,339	4	9			
				41,072	3	10
Grand Total				10,67,686	12	10
Final payments				Nil.		
Advances recoverable				1,90,529	8	3

Price-current of Food-grains in the District of Monghyr for the Fortnight ending 22nd August 1874.

Name of Place.	Rice (common). Srs.	Wheat. Srs.	Gram. Srs.	Indian-corn. Srs.
Monghyr	11	15	19	26
Jamooie	11½	14	22	32 new.
Begoo Serai	12	15	19	19
Bukhtearpore	...	14½	16	...

Statement of Cases from 7th August 1874 *to 20th August* 1874, *and corresponding dates of* 1873, 1872, *and* 1871.

	Theft. Heading 43 of Crime Return AI, excluding cattle-theft.				House-breaking or house-trespass in order to commit theft.				Total.			
	1874.	1873.	1872.	1871.	1874.	1873.	1872.	1871.	1874.	1873.	1872.	1871.
Number of cases reported, excluding cases declared by the Magistrate to be false and never to have occurred.	31	17	14	12	47	16	33	44	78	33	47	56
Column IV of AI, minus column IXA ...	3	4	3	6	10	10	9	12	13	14	12	18

Daily Register of Persons relieved in the District of Monghyr from 9th to 22nd August 1874.

Name of Circle.	Date.	Relief centre. By cooked food.	By uncooked food.	In poor-house.	By other means.	Total.	Remarks.
Sudder Sub-division, including Monghyr, Khurruckpore and Gungta.	From 9th to 22nd August 1874.	1,867	1,422	4,289	.....	4,289	
Begoo Serai Sub-division	Ditto	951	.....	951	.....	951	
Jamooie „	Ditto	288	50	288	50	338	
Bukhtearpore Circle	Ditto	261	204	261	204	465	
Lukhee Serai „	This has not been received. Mr. Currie is now on a tour, in order to gather the required information from each relief centre.						

Statement showing the Storage and Consumption of Government Grain in the District of Monghyr for the date nearest the 25th August 1874.

Name of Sub-division.	Name of Circle.	Date for which figures are given.	Allotment.	Total allotment.	Total quantity of grain stored, inclusive of the grain transferred to other districts.	Total quantity of Government grain consumed up to date.					Estimated grain receipts of the ensuing fortnight.	Estimated grain expenditure.
						By sale to public or to laborers.	By gratuitous distribution.	By advances to ryots and zemindars.	By payment in kind to laborers.	Total.		
			Mds.	Mds.	Mds.	Mds.	Mds.	Mds.	Mds.	Mds.	Mds.	Mds.
Sudder Sub-division, excluding Bukhtearpore.	.....	22nd Aug. 1874	20,000	1,09,000	11,238	2,043	1,000	5,070	2,060	10,173	.....	.....
	Bukhtearpore	Ditto ...	89,000		62,352	15,456	2,363	30,713	5,620	54,152	Nil.	1,000
Begoo Serai Sub-division	.....	Ditto ...	45,000	45,000	39,578	19,326	1,051	12,554	2,039	34,970	3,000	3,000
Jamooie Sub-division, excluding the three circles.	.....	Ditto ...	10,725	1,04,592	19,725	5,018	285	12,887	1,113	19,303	.....	.....
	Lukhee Serai...	Ditto ...	21,000		35,252	789 61	1,560	26,147	1,593	30,150	.....	.....
	Secundra ...	Ditto ...	28,814		28,814	516 96	1,025	24,141	1,262	27,040	.....	.....
	Sheikpoora ...	Ditto ...	44,053		43,575	5,255 321	832	28,250	820	35,478	.....	.....
		Total ...	.....	2,58,592	2,40,534*	48,881	8,116	1,39,762	14,507	2,11,266	.....	.....

* The remarks given in the last return apply to this. I hope directly to ascertain whether this missing amount has been carried to North Bhaugulpore.
Figures under heading "Gratuitous Relief" and payment in kind to laborers given in previous returns were incorrect. Correct figures are shewn in this return.

Return called for under Government letter No. 3127, *dated the* 14*th May* 1874, *for the Fortnight ending* 22*nd August* 1874.

	Up to date of last return.	During the fortnight.	Total.
(1) By sale to laborers	14,766	219	14,985
(2) By sale to public	46,787	1,616	48,403
(3) In charitable relief	7,649	467	8,116
(4) Advances to ryots	1,32,949	6,813	1,39,762
Total ...	2,02,151	9,115	2,11,266

Figures under headings "by sale to laborers" and "in charitable relief" were incorrect in previous returns; correct figures are now given.

E. LOCKWOOD,
Offg. Collector.

No. 1000—SR, dated Bhagulpore, the 26th August 1874.

From—V. T. TAYLOR, ESQ., Collector of Bhagulpore,
To—The Offg. Secretary to the Govt. of Bengal, Scarcity and Relief Department.

I HAVE the honor to submit the twentieth fortnightly narrative for this district.

2. The fortnight has been marked by a comparative absence of rain, the want of which, especially south of the Ganges, is beginning to tell upon the crops, particularly the aghani rice, the whole of which has by no means been transplanted, and what has been is beginning to wither; it has, however, been raining the past few days with every appearance of more, and I have hopes yet that no real damage will occur. The relief and sub-divisional officers tell their own tale as to present prospects, and their remarks are given below. Opinions appear to differ as to prospects, but as far as I can judge, I should say that *as yet* there are no serious grounds for any apprehension of failure.

3. The total rainfall to the 25th at Sudder has been ... 36·30
Ditto ditto 22nd at Banka has been ... 33·51
Ditto ditto 22nd at Muddehpoora has been ... 33·03
Ditto ditto 24th at Soopool has been ... 41·89

4. *Soopool.*—Mr. Kirkwood writes: "The rainfall (with the exception of a good fall of 3 inches at Pertabgunge) has been very short since I last reported. In the Bullooa circle and some of Simrahi, and I believe in the Muddehpoora sub-division, the murwa and bhadoi is being, or has been cut, and is a very good crop; but elsewhere there is a general want of rain even for this crop. Though nothing in the way of drought could damage three-fourths of the murwa, yet some of the late murwa and almost the whole of the bhadoi in Nareedigur, Soopool, Ekar, and Bungaon circles will be seriously damaged if there is not a good fall of rain within the next week. The feeling is that generally throughout North Bhagulpore the aghani crop is in a very critical state; not only will the area cultivated suffer much, but there will be a considerable area into which, unless heavy rain fall within the next ten days transplantation will be no longer possible; five inches of rain spread over two days would set everything all right. New murwa has not yet found its way into the Soopool bazar though small patches here and there have been cut for private consumption. It is not expected for another ten days in any quantity, and the new rice will not be in for ten days later; the Government rice is the only rice to be seen in the fifteen provision shops of Soopool. In the Bullooa circle, however, east of Beerbandh, the harvest is general, the new rice is eagerly purchased by ryots and dealers, and the sales at our golas have, at the end of the fortnight, been reduced to a very fine point. Health of the people everywhere good; condition improved. Children are getting to look much better."

5. Mr. Smith, the Sub-divisional Officer, writes: "The new rice and murwa are now coming into the market, though, except in the vicinity of Pertabgunge, not as freely as the state of the crops would lead one to expect. Hereabouts, however, the harvest is as yet not general, nor will it be for another ten days; old rice, other than that from the Government stores, is still unprocurable. To the north, murwa is selling at from 25 to 30 seers per rupee, and hereabouts and further north at from 15 to 18 seers. There has been but very little rain since that of the 7th and 8th, which turns out not to have been so heavy elsewhere as it was here. For the later murwa more rain is wanted, as also for the aous paddy, as without it the yield will be comparatively poor; for the aghani, both that in the ground and that remaining to be transplanted, a good downpour of 3 or 4 inches is urgently required, and unless we get it within the next day or two, I fear the area under this crop will prove deficient, especially in the country along the valley of the Tiljooga; in other places little remains to be transplanted. The murwa, of which an unusually large area has been cultivated, will, on the whole, turn out a good crop, as will also the bhadoi paddy, with favorable weather during the next ten days; for the aghani prospects, even with a good fall of rain now, but little can be said just yet, as everything as regards its outturn depends on the early or late cessation of the rains. The condition of the people is universally admitted to be rapidly improving."

6. Mr. Fanshawe, the Soopool Circle Officer, who travels about a good deal, makes these remarks, under date 15th August—"The crops along the Dimra defy all description; some murwa is cut and most nearly ripe, while the bhadoi is rapidly forming into ear and filling; but the picture consists of miles of aghani. I returned to Soopool *viâ* Loarah and the Luthighat, thus visiting the north part of the Dimrah crop, which, if anything, is somewhat finer than that to the south." Under date 17th—"The crop round Pathra is perhaps not as full as it should be, but such as there is, is good." Under date 19th—"During last night and this morning rain fell, which will be beneficial to the crops, though *not actually needed.*" Under date 21st—"To-day I left in the morning for Rutowlee, where I had to do distribution work. The crop all along the road is very good, the murwa being particularly forward and in some cases actually cut. I proceeded first to Simra and then to Rutowlee; there has been no rain lately on this side, and it would now be a great boon, though *hardly yet actually much needed in my circle.* The surface of the ground among the crops is still damp. The crop is very promising all round, and in the dhurs the aghani is of particularly strong growth."

7. The Ekar Circle Officer writes, date 22nd—"Some rain fell in the afternoon this day; this rain is not sufficient for the purpose of transplantation. Cultivation will go on. Murwa is being harvested. The bhadoi crop on the whole is good."

8. The Naridigur Circle Officer writes, date 16th August—"The crops about here are very fine so far, and nearly all the aous bhadoi is now in ear, but the grain has not yet filled properly, owing, I am told, to want of rain just now; in fact, the cultivators are all hoping for rain which, at this moment, gives life and soul to the aous crops, and if we do not get it as required, the bhadoi will be in a critical state." On 18th—"I remained at Bhaptiahi owing to heavy rain in the morning, which prevented my returning to Dugmurah; in the last two days the rain has measured 2·60, and the anxiety about the bhadoi prospects has now been dispelled, and we may almost say it is now secured." On 20th—"The rain has not been general, I regret to say, but where it has fallen, it has done immeasurable good to the crop,—more is required; and where it has not fallen, it is sadly wanted, or *portions* of the bhadoi crop still stand a chance of being spoiled.

9. The Muddehpoora Sub-Divisional Officer says—"The bazars are amply supplied. our sales are therefore falling off; the moodies decline to buy now at even the favorable rates, Rice (bhadoi) has been selling at 17 seers per rupee, (80 weight,) and kheri at 46 seers, murwa about 30 seers. We have had most favorable showers lately, and should they continue, a good aghani may be expected; the people say that even should the aghani fail as much as it did last year, no starvation need be feared, as the bhadoi is so wonderfully good. The health of the people is good; in fact, we have had but little sickness throughout the scarcity."

10. The Banka Sub-Divisional Officer says—"Food-grains are abundantly supplied in all the marts of the sub-division; wheat and barley are cheaper by 1 to 1¼ seers the rupee almost throughout the sub-division. Murwa, not yet well dry, is being sold in places at 20 to 26 seers. 33·51 inches of rain has fallen since the 1st January at head-quarters, although in the interior it appears to have been less, where a good shower of rain is anxiously looked for. It has rained sufficiently in some villages and not in others. The prospects of the *high land* are not good. I have heard that rain has yesterday fallen towards the north and east of head-quarters. The bhadoi, viz. the murwa, indian-corn, and goondli, are being reaped everywhere, but only the first has as yet appeared in the markets. Cholera is now disappearing."

11. In head-quarters the crops are most satisfactory; the only portion where rain is required is south of Colgong and Pointee. In the northern portion of the Banka sub-division the crops, I am told, are splendid. It is quite impossible for any one to form any correct opinion of the future of the aghani; everything depends upon the September and more specially on the hoped-for October rain. I presume Mr. Kirkwood, in writing of "North Bhagulpore," alludes to Ekar and Naradigur circles. The Pertabgunge side and the whole of Muddehpoora are most prosperous, both as regards the crops and condition of the people. The Soopool circle, from the circle officer's report, appears to be very far from being in a critical state. The people hardly have a right to look forward to a bumper crop, whether bhadoi or aghani, and I think I am justified in saying they have had the former in Pertabgunge and throughout the Muddehpoora sub-division. Mr. Kirkwood seems to admit that no drought could injure three-fourths of the murwa, and a very fine crop may fairly be looked for. It is, I consider, too early to talk of the aghani as being in a critical state, and it must be remembered that even an eight-anna crop is a very profitable one. The lands in the south are of a very different description, and the soil and the aghani may be short in area; but I hear, and have every reason to believe from the appearance of the weather the last two days, that the report is true that heavy rain has fallen just where it was wanted. The general condition of the people has very much improved; the general health is far better than it usually is at this season of the year, and the prices of food are falling rapidly in all directions; and, as will be seen from the statement given in the next paragraph, in Bullooa a man can get 50 seers of murwa for the rupee, where a few months ago he could get no more than 12. Murwa is plentiful and cheap, and is really *the* food of the poor and lowest classes. I trust that my next fortnightly will show that the required rain has fallen and dispelled all fears for the time at any rate.

12. I subjoin a comparative statement of the prices now compared with what they were on the 20th August 1866, a comparison that is much in favor of 1874:—

	Rice, common.		Pulses.		Indian-corn.		Wheat.		Murwa.	
	1866.	1874.	1866.	1874.	1866.	1874.	1866.	1874.	1866.	1874.
	S. C.	S. C.	S. C.	S. C.	S. C.	S. C.	S. C.	S. C.	S. C.	S. C.
Soopool	7 0	10 14	...	...	...	...	8 0	11 0	...	13 8
Pertabgunge ..	11 0	24 0	...	...	...	...	10 0	13 8	...	30 0
Muddehpoora ...	10 0	16 0	6 0	...	...	...	9 0	14 0	...	20 0
Kishengunge ...	6 12	13 0	6 0	...	...	...	7 12	14 0	...	16 0
Banka	8 0	12 0	...	15 0	10 0	16 0	9 0	12 8	...	20 0
Kutooria ...	8 0	12 8	7 0	16 8	9 0	19 0	9 8	14 0	...	...
Head-quarters ...	8 3	12 0	8 13½	18 15	10 2	21 7	9 12½	15 2	...	...

Murwa selling at Bullooa, north of Pertabgunge, at 50 seers of 80 tolah weight.

B.—Relief Works.

13. The new system has been introduced since the 15th August; the average daily number employed is shown as, in the north—men 2,388, women 1,829, children 543; and in the south as men 97, women 22, children 9.

C.—Transport of Grain.

14. As I anticipated in my last report, the importations from up-country are at an end. The imports at the Bhagulpore railway station have been 980 maunds only; of this 643 maunds were local, and 337 maunds of gram said to have been booked prior to 1st of August; the exports were 1.097 maunds wheat to Howrah. There is no kind of importation of food-grains in the north or south of the district.

D.—Storage of Government Grain.

15. The usual statements are annexed. 6,000 maunds were taken from Byjnathpore gola in Muddehpoora to two golas in the Soopool sub-division; the minor golas I believe will be all emptied and closed by the time the next narrative is due; but I do not anticipate any further sales, certainly not to any extent, from any of the large golas. We shall have left in this case less than 1½ lakhs.

E.—Advances to Private Parties.

16. The following advances in grain have been sanctioned during the fortnight:—

Date of application.	Name of Applicant.	Profession.	Residence.	Amount.	Date of sanction.	By whom sanctioned.
4th Aug. 1874	Balajeet Singh	Zemindar	Pursurma	Rs. 400 worth of rice ...	21st Aug. 1874	Collector.
Ditto ...	Kishore Narain Singh	Ditto ...	Ditto ...	Ditto ditto ...	Ditto ...	Ditto.
Ditto ...	Mohendro Narain Singh ...	Ditto ...	Shookpoor	Rs. 500 ditto ...	Ditto ...	Ditto.
7th ditto ...	Bhugwunt Narain Singh ...	Ditto ...	Deehud ...	Mds. 100 of rice ...	Ditto ...	Ditto.
13th ditto ...	Laljeet Singh...	Ditto ...	Pachgachia	„ 110 of rice ...	Ditto ...	Ditto.
15th ditto ...	Thakoormun Singh	Ditto ...	Shookpoor	Rs. 1,000 worth of rice ...	Ditto ...	Ditto.
Ditto ...	Rodra Narain Singh	Ditto ...	Bhuloagote	Mds. 100-13 of rice ...	Ditto ...	Ditto.

F.—Charitable Relief.

17. *Sales.*—These show a considerable falling off, particularly in the Bullooa circle. Mr. Kirkwood remarks: "In the Soopool circle wholesale sales through moodies were during the fortnight 5,496 maunds as against 7,461 maunds in the preceding fortnight, or a diminution of 1,965 maunds; but the sales direct from the golas (which I attribute in some measure to the present Department Public Works 'token' system) increased by 442 maunds."

18. *Advances.*—Up to the 22nd August Mr. Kirwood reports that 21,502 ryots have received 2,381 maunds of seed-grain and 74,155 maunds of rice; and 124 zemindars have received 4,074 maunds of seed-grain and 37,189 maunds of rice, &c.

19. *Cooked Food*—"Up to date," Mr. Kirkwood reports, "all cooked food operations in the Bullooa, Simrahi, Bhowanipore, Kamp, and Bongong circles have been closed. In these circles hospitals and poor-houses have been abolished, the establishments dismissed, and the native doctors, after making over their stores to the sub-divisional native doctor, have been sent to Bhagulpore; the remaining patients have been collected at Soopool. Cooked food operations still continue at Soopool, Nowabakur, Dugmura, and Ekar."

The figures for the fortnight are (daily average)—

	Men.	Women.	Children.
Bullooa and Nathpore poor-house and hospitals	35	45	39
Bhowanipore ditto	21	13	25
Kamp ditto	1	4	5
Muddehpoora centre	9	11	12
Soopool poor-house and hospital	18	33	41
Nowabakur ditto	14	18	17
Dugmura ditto	20	40	50
Simrahi ditto	6	12	8
Ekar ditto	6	16	10
Bongong ditto	48	40	24

Total 641, or 41 less than shown in the previous fortnight.

20. *House-to-house Relief.*—The numbers have, I am glad to say, in every circle been much reduced, and next fortnight will show a still further and great reduction. Mr. Kirkwood reports as follows: "In the Bullooa circle I gather that the numbers who have received their month's allowance have been under 200; this relief has now been closed in the Bullooa circle, except on the Nathpore side, where probably about 200 people will receive a further allowance before the close of the relief. The numbers in Bhowanipore and Kamp circles have already been much reduced; during the fortnight 385 persons received their last monthly supply. Clothes have been given to some at the close of relief. Mr. Fanshawe reports that 1,293 persons have been struck off during the fortnight. The Simrahi Circle Officer reports that he is rapidly diminishing the amount given and the numbers relieved. Mr. Dennys and Baboo Anund Chunder Sen of Naradigur and Ekar circles report that they are effecting extensive reduction."

The following figures are given as average for the fortnight:—

BhowaniporeCircle	376	Ekar	7,883
Kamp	568	Naradigur	15,246
Bullooa	752	Simrahi	2,540
Soopool	5,402	Bongong...	1,600

showing a total average reduction of 14,267 persons.

21. *Light-labour.*—The following figures are given by Mr. Kirkwood:—

	Men.	Women.	Children.
Bullooa Circle	234	1,068	69
Bhowanipore	34	15	8
Kamp	56	30	9
Soopool	54	1,683	721
Naradigur...	157	1,826	895
Ekar	112	4,772	1,512
Simrahi	354	4,110	1,133
Bongong	76	2,234	291

Total 21,458, or 1,975 less than those shown in the previous fortnight.

Mr. Kirkwood under this head makes the following remarks: "It is to be hoped that (as in Bullooa so elsewhere) the cutting of the crops may draw considerable numbers from our relief who will not return again. The feature there has appeared which I think always marks the cessation of real distress; people in large numbers have voluntarily declined to receive further house-to-house relief, and have voluntarily left our works; such facts (they have also happened in Bhowanipore and Kamp) mark, to my mind, the cessation of distress, and refute, with more weight than a thousand arguments, the assertions of demoralization in which so many Indian journals deal."

In my mind there never was a doubt for a moment that when harvesting time arrived people would voluntarily go away for the employment they are annually accustomed to engage in, and at which they derive far greater profit than from even the more liberal rates of wages they have received on our works; and now that those rates are really bare subsistence, they will seek employment elsewhere as soon as ever they get the chance, and it is satisfactory to know that this is actually the case.

22. *Spinning and Weaving.*—Mr. Kirkwood, in giving the following figures, remarks: "This is one of the branches of relief which will be kept open the longest, being a labour relief, and, as such, an intermediate stage between native dependence and entire independence. The supplies of cotton have just been replenished by the arrival of 200 maunds of cotton from Bhagulpore; this ought to suffice for this relief to the end."

Daily Average.

	Spinning.	Weaving.		Spinning.	Weaving.
Bullooa Circle	848	275	Naradigur	1,126	193
Bhowanipore	295	63	Ekar	700	193
Kamp	133	57	Simrahi	400	96
Soopool	1,829	264	Bongong	848	170

Total of spinning 6,479, and weaving 1,311, showing an increase on the last fortnight of 527 and 73 respectively.

23. Mr. Kirkwood reports as follows on the reduction of establishments:—

"Three group superintendents have been abolished in the Bullooa circle, and two in each of the Kamp and Bhowanipore circles before the 20th instant. The other group superintendents in all circles, with the exception of a few in Ekar and Naradigur circles, will be abolished from the 31st instant. Hospitals and poor-house establishments, with the exception of those in the Ekar, Soopool, and Naradigur circles, have been dispensed with. Light labour establishments in Bhowanipore and Kamp will be abolished from the 31st instant; they will almost all be done away with in the Bullooa circle from the same date. Cotton relief

establishments at all the Bhowanipore and Kamp cotton depôts, and at two of the Bullooa cotton depôts, will be dispensed with before the end of the month ; all extra mohurirs as assistants to grain goladars have been abolished. Grain gola establishments at four golas have been entirely abolished on the closing of the golas. These are all small golas and their stores have been disposed of, viz., Moheshi, Nohutta, Dulgaon, and Bheemnuggur. The police guards have been reduced by about 60 men. Three native military officers have already left, and those remaining will leave North Bhagulpore on the 31st instant. Local Assistant Superintendents will be done away with in the Bhowanipore and Kamp circles from the 31st. The services of Mr. Paul, Relief Superintendent of Bhowanipore ; Baboo Ram Sunker Sen, Relief Superintendent of Bullooa ; Moulvie Fyzul Kadir, Relief Superintendent of Kamp, will I hope, be available after the closing of their accounts by the 15th September."

24. I have, since the above was written, received copy of the Lieutenant-Governor's telegram forbidding the dispensing with the services of any of those employed on relief prior to the 15th September ; what has been done, cannot, I regret, be now undone, as three Military Officers and some native doctors have already left the district ; but I can confidently state that their services were not dispensed with till there was absolutely nothing more for them to do. Mr. Kirkwood has been apprised of the Lieutenant-Governor's instructions, and all will be retained at their posts till further orders.

25. The general state of the people has greatly improved and continues to do so. There are some apprehensions, in which at present I do not share, of the future failure of the aghani. Nothing can be definitely stated as regards these crops for some little time to come, and if the same sort of weather as is now prevailing at head-quarters prevails generally, all fear up to date will be removed.

26. G.—FINANCIAL RESULTS OF THE FORTNIGHT.

	Rs.	A.	P.	Rs.	A.	P
Total expenditure from the district and sub-divisional treasury as shown in the last narrative				7,84,466	3	1½
Detail of the above total—						
On disbursement to the District Engineer for relief works ...	1,88,000	0	0			
Deputy-Collector of Muddehpoora	1,000	0	0			
On disbursement to officers in charge of transport arrangements	4,00,941	3	1½*			
On disbursement to Deputy-Collector of Muddehpoora for construction of golas	6,000	0	0			
On account of advances made to trustworthy residents for purchase of grain	70,400	0	0			
Ditto ditto to traders for purchase of grain...	1,600	0	0			
To Bhagulpore municipality	5,000	0	0			
Advances made to zemindars and others for land improvement...	7,625	0	0			
Advances to ditto for helping their ryots	1,03,900	0	0			
	7,84,466	3	1½			
Expenditure during the fortnight under report				7,84,466	3	1½
On disbursement to officer in charge transport arrangement				8,158	15	11†
Grand Total to end of fortnight ...				7,92,625	3	0½

	Rs.	A.	P.
* Through Nazir	15,016	9	4
" Deputy Collector of Banka	678	7	0
" " Muddehpoora	12,102	12	8
" " Soopool	1,17,900	0	0
" Mr. Hennessy	5,665	15	6
" " " as contractor...	1,87,137	0	1½
" H. M. Durand, Esq.	13,298	0	9
" " " for carters	177	2	6
" Mr. Hensley	5,000	0	0
" Baboo Puran Chunder Neogee, Deputy Collector	19,084	15	3
" Major Gordon, District Superintendent of Police, for contractor, Baboo R. C. Gangooly	15,210	6	6
" Captain Conolly	463	3	0
" Mr. Meredith	100	10	0
" " H. Bull, contractor	3,000	0	0
" " Inman, Government grain officer, Jugodischuck	155	0	0
" Baboo Hurbullub Narain Sing, for purchase of bhusa	500	0	0
Paid railway freight for packages and weights and scales sent from Calcutta	37	11	0
Ditto for 28 bales of small bags sent from Alipore	70	2	0
Ditto for 100 bags of rice re-booked to Pointee	112	5	0
Cost of 50 tarpaulins purchased from Messrs. Gillanders, Arbuthnot & Co.	3,221	4	6
Total ...	4,00,941	3	1½
† Through Nazir	173	3	11
" Koramul, contractor	785	12	0
" Baboo Hurbullub Narain Sing, for purchase of bhusa	7,200	0	0
Total ...	8,158	15	11

Statement showing the Storage and Consumption of Government Grain in the District of Bhagulpore on the dates nearest to the 22nd August 1874, for which returns may be available.

1	2	3	4	5		6	7		8	9	10	11
				TOTAL QUANTITY OF GOVERNMENT GRAIN CONSUMED UP TO DATE.								
NAMES OF CIRCLES.	Date for which figures are given.	Total allotment of Government grain.	Total quantity of grain stored, exclusive of grain transferred to other districts.	By sale to the public or laborers.		By gratuitous distribution in any shape.	By advance to		By payment in kind to laborers.	Total.	Estimated grain expenditure of ensuing fortnight.	REMARKS.
				Public.	Laborers.		Ryots.	Zemindars.				
		Mds. S. C.	Mds. S. C.	Mds. S. C.	Mds. S. C.	Mds. S. C.	Mds. S. C.	Mds. S. C.	Mds. S. C.	Mds. S. C.	Mds.	
SUDDER SUB-DIVISION.												
Peerpointee	1st August 1874 ...	.....	1,896 0 0	1,857 12 2	.....	.....	.....	.....	.....	1,857 12 2	.....	All sold; deficiency is in weight.
Permeshurpore... ...	11th July 1874 ...	1,000 0 0	1,000 0 0	750 0 0	232 2 8	.....	... ..	... ..	.....	982 2 8	.....	
		1,000 0 0	2,896 0 0	2,607 12 2	232 2 8	... ..	.....	.....	.....	2,839 14 10	.....	
BANKA SUB-DIVISION.												
Kutoriah	21st August 1874...	4,727 0 0	4,727 0 0	3,715 4 12	200 0 0	.....	.....	.....	... ..	3,915 4 12	500	
Dhoorya	.....	2,250 0 0	2,250 0 0	1,945 29 14	103 0 0	... ..	.....	.....	.....	2,048 29 14	.....	
		6,977 0 0	6,977 0 0	5,660 34 10	303 0 0	.....	.....	.....	.....	5,963 34 10	500	
MUDDEHPOORA SUB-DIVISION.												
Kamp	22nd August 1874...	50,000 0 0	50,000 0 0	2,921 5 0	.....	912 3 8	13,945 20 4	1,121 25 8	1,524 32 0	20,425 6 4	100	
Sonebursa	.. ...	13,365 10 0	13,365 10 0	3,887 37 10	.....	11 2 8	400 14 0	375 0 0	1,003 3 4	5,677 17 6	50	
Patturghaut	.....	2,614 0 0	2,614 0 0	1,800 0 0	.....	41 5 0	... ..	274 6 10	332 33 8	2,448 5 2	.....	Closed
Byjnathpore	.....	15,000 0 0	11,842 0 0	3,014 21 0	.....	39 5 0	4,224 29 0	222 20 0	1,553 8 12	9,054 3 12	.....	
		80,979 10 0	77,821 10 0	11,623 23 10	.....	1,003 16 0	18,570 23 4	1,993 12 2	4,413 37 8	37,604 32 8	150	
BHOWANIPORE.												
Bhowanipore	.....	25,000 0 0	25,000 0 0	5,386 34 8	0 32 0	539 33 0	1,824 0 0	3,165 5 0	1,319 26 4	12,236 10 12	200	
Muddehpoora	... ..	50,000 0 0	50,078 0 0	18,199 20 0	. ....	.....	2,042 20 0	367 35 0	715 25 0	21,325 20 0	300	
Lalpore	.. ...	10,000 0 0	10,000 0 0	4,872 18 0	23 39 0	49 32 8	1,926 0 0	... ..	371 6 1	7,243 15 9	.....	
Total ...	.....	85,000 0 0	85,078 0 0	28,458 32 8	24 31 0	589 25 8	5,792 20 0	3,533 0 0	2,406 17 5	40,805 6 5	500	
Grand Total ...	.....	1,73,956 10 0	1,72,782 10 0	48,350 22 14	559 33 8	1,593 1 8	24,363 3 4	5,526 12 2	6,820 14 13	87,213 8 1	1,150	

Statement showing the Storage and Consumption of Government Grain in the District of Bhagulpore on the date nearest to the 19th August 1874, for which returns may be available.

1	2	3	4	5	6	7	8	9	10
Names of Circle Golas.	Dates for which figures are given.	Total allotment of Government grain.	Total quantity of grain stored, exclusive of grain transferred to other districts.	Total quantity of Government grain consumed up to date. By sale to public or to laborers.	By gratuitous distribution in any other shape.	By advances to ryots or to zemindars.	By payment in kind to laborers.	Total.	Estimated grain expenditure of the ensuing fortnight.
		Mds.	Mds.	Mds. Public. / Mds. Laborers	Mds.	Mds. Ryots. / Mds. Zemindars.	Mds.	Mds.	Mds.
Soopool Sub-division.									
Soopool Circle.									
Soopool	19th Aug. 1874.	1,30,000	88,410*	40,635 / 8,249	1,395	717 / 8,634	3,091	62,721	5,000
Chundial		10,000	16,412	4,245 / 3,802	911	302 / 1,073	1,218	11,551	
Rotowlee		8,000	8,000	3,310 /	498	..... / 356	1,786	5,950	
Hurdee		10,000	14,000	6,448 / 2,200	811	582 / 677	1,573	12,291	
Total ...	.....	1,58,000	1,26,822	54,638 / 14,251	3,615	1,601 / 10,740	7,668	92,513	
Naradigur Circle.									
Nowabakur	19th Aug. 1874.	30,000	43,777*	21,076 / 1,585	6,845	177 / 637	5,199	35,519	4,000
Dugmurrah		30,000	32,000	13,910 / 1,874	5,351	.. / 1,350	961	23,446	
Rushwar		40,000	36,992	17,174 /	1,525	44 / 173	3,012	21,928	
Nurgo		20,000	10,884	4,613 / 2,071	1,498	134 / 235	37	8,588	
Total ...	.....	1,20,000	1,23,653	56,773 / 5,530	15,219	355 / 2,395	9,209	89,481	
Simrahi and Bullooa Circles.									
Peepra	19th Aug. 1874.	20,000	22,441	5,250 / 2,650	1,413	4,095 / 3,005	4,398	20,811	2,000
Pertabgunge		30,000	32,768	15,490 / 558	512	5,923 / 1,930	1,901	26,314	
Bullooa		20,000	25,433†	14,198 / 2,168	255	805 / 2,184	260	19,870	
Simrahi		40,000	40,872	11,232 / 1,740	1,759	7,333 / 3,275	3,298	28,637	
Nathpore		10,000	10,767†	2,899 / 282	640	4,466 /	182	8,469	
Bheemnuggur		5,000	5,110	2,318 /	128	1,460 / 37	1,004	4,947	
Dulgaon		8,000	8,000	3,383 / 730	378	2,639 /	282	7,412	
Total ...	.....	1,33,000	1,45,391	54,770 / 8,128	5,085	26,721 / 10,431	11,325	1,16,460	
Ekar and Bongong Circles.									
Ekar	19th Aug. 1874.	60,000	51,086	14,927 / 5,650	4,881	2,989 / 4,735	9,446	42,628	5,000
Samani		20,000	20,051	5,130 / 1,575	2,769	2,879 / 528	713	13,594	
Nowhatta		10,000	10,251	3,003 / 4,425	1,422	120 / 326	528	9,878	
Bungaon		30,000	36,604‡	10,916 / 3,003	1,181	5,057 / 5,946	5,676	31,779	
Burgaon		5,000	4,732	..... /	1,544	32 /	1,432	3,008	
Pachgachia		20,000	16,372§	5,492 / 1,350	778	319 / 3,117	2,126	13,182	
Moheshi...		10,000	10,059	1,969 / 3,720	374	2,230 / 625	938	9,883	
Total ...	.....	1,55,000	1,49,155	41,437 / 19,723	12,949	13,626 / 15,304	20,913	1,23,952	
Court of Wards' Sub-division.									
Chandpeeper	19th Aug. 1874.	11,400	11,482	..... / 9,635	55	1,577 /	.....	11,267	1,000
Bhuphliahi		11,400	11,504	..... / 8,688	332	1,628 /	.....	10,648	
Burhurra		9,333	9,333	..... / 8,875	524	3,507 /	.....	7,906	
Total ...	.....	32,133	32,319	..... / 22,198	911	6,712 /	.....	29,821	
Grand Total ...	.....	5,98,133	5,77,340	2,07,618 / 69,830	37,779	49,015 / 38,870	49,115	4,52,227	17,000

* Transfers have been made as follows:—

From Soopool—

	Mds.
Bhagulpore, for the jail	835
Nowabakur *viâ* Monjha sub-gola	769
Bungaon	520

† 767 maunds transferred from Bullooa to Nathpore.
‡ 655 maunds sent to Bhagulpore for the jail; 4,000 maunds transferred from Byjnathpore.
§ 2,000 maunds transferred from Byjnathpore.

Statement showing the Storage and Consumption of Government Grain at sub-golas up to 19th August 1874

Names of sub-golas	From what gola stocked	Amount stored	Amount used in house-to-house relief	Amount used in light labor work	Amount sold	Deficiency in weight	Taccavee to ryots	Total amount expended.
Sukpore	Soopool	2 000	283	10			353	646
Barwari		2 000	211	1	444			656
Pattra		591	186	1				187
Ghorar		1 000	301		120			421
Sukela		1 000	293		310			603
Bharoli	Bongaon	860			500*		360*	860
Keddli	Ekar	2 000	226	701				927
Shapore		2 000	525	66				591
Kunda		2,000	537	868				1,405
Arraputtee	Telleh	925	191	138				329
Gandaul		186	186					186
Jalai		131	95					95
Motipore	Simrahi	2 000	17	1 675		44		1 736
Dharrahra		2 000	68	1 849		83		2 000
Moheshpore		2 000		1 896		104		2 000
Burchkurwa		2 000	226	257			426	909
Luchmania		1 764	138	253			195	586
Taumgunge	Nathpore	1 026	77	39	910			1 026
Chandpeepur	Soopool	2 000	351	477	225			1 053
Monjha		1 231†	395	677	112			1,184
Dighia	Dugmurra	1 000	129					129
Bhaptihai	Ruswai and Dugmurra	1,001	57					57
Choghatta	Soopool	1 000	373	357	265	5		1 000
	Total	31,683	4,865	9 265	2,886	236	1,334	18,586

* These are estimates but about correct a clear detailed account not received

† 769 maunds transferred to Nowabakur and Simrahi in main gola statement as in reduction of Soopole stock from it which had not been written off

No. 3138F, dated Purneáh, the 27th August 1874.

Memo. from—W. KEMBLE, ESQ., Magistrate and Collector of Purneah,

To—The Offg. Secretary to the Government of Bengal, Scarcity and Relief Department.

FORWARDS fortnightly narrative for the period ending Saturday, the 22nd August 1874.

Fortnightly Narrative for the period ending Saturday, the 22nd August 1874.

A.

THE prospects of the crops and the condition of the people are reported from all quarters to be excellent.

It appears that this year an extraordinarily large area has been sown with bhadoi, which is now being reaped and brought to every market in the district

Mr. Craven from Kishengunge writes: "The markets are full of the new bhadoi rice The weather has been just what was wanted—warm, sunny days with alternate showers. The prospects of the aghani are most promising" He says: "Distress seems to have put fresh life into the people; for wherever it is possible to get a second crop off the same land, we find them busily engaged in transplanting aghani a day or two after the cutting of the bhadoi crop"

Baboo Ram Chund Setya, the active and energetic agent for Rae Luchmeput Sing, reports that he "does not apprehend the recurrence of the distress unless some unavoidable providential causes intervene." He has stopped all his relief operations, and sent me in a final report of the really good work which he has been doing for his employer in this district. This will be noticed at the proper time.

The prices at which rice is now selling are generally 18 seers for new bhadoi, 14 to 15 seers for old rice. Unhusked paddy is, in Kishengunge, sold for one rupee per maund.

B.

Work has now entirely ceased on almost all the roads in this district. I notice that in the last return it was stated that the 13,139 persons employed under relief officers were on daily wages. This was a mistake, as for the last month they have all been on task-work.

Except in Kusba Amour, where from the very first there has been a very large number of women and children employed on our roads, the numbers fell off early in the month. In the Sudder, Dengra, Kudbah, Bulrampore, and Kalliagunge circles, work has entirely stopped On the last day of the fortnight there were 148 people employed in finishing a tank at Kishengunge, 968 in Bahadurgunge, and 874 in Arrareah ; total 1,990.

In Kusba Amour the works were not closed till the 15th, when the demand for labour in the fields was so great that Mr. Gouldsbury was satisfied that no harm could arise from the closing. Special inquiries were made, and Mr. Gouldsbury, by subsequently riding through the villages in the neighbourhood of his late works, has seen himself that his people have found employment It is now only the professional "beldars" who can be induced to work on Mr. Cordner's north road.

C. & D.

All transport work has now ceased. Captain Anderson is engaged in preparing a report upon the pony power of the district.

The grain which remains unsold is being carefully stored in central places in case of future emergency, and all accounts are being looked into and discrepancies reconciled.

E.

Blank.

F.

The lists of persons in receipt of charitable relief have been carefully scrutinized, and the result is that the numbers have fallen off considerably.

To those persons who were considered worthy objects of charity a month's supply of food has been given, and they have been struck off the lists. These people are known, and will of course be watched, and reports will be sent in by the relief officers who have not yet left their stations.

Baboo Ram Chund Setya states that he thinks the continuance of charitable relief will now have a demoralizing effect, and increase the number of professional beggars.

The only circle in which the numbers on charitable relief are large is Bahadurgunge, where apparently my orders were misunderstood.

The sub-divisional officer, Mr. Craven, states that he doubts whether relief was needed to the extent it was given, and was making inquiries into the matter.

Mr. Gouldsbury says that most of the persons in receipt of relief from here were professional beggars.

Mr. Thornton at Dengra has issued relief tickets up to the end of the month, after which time he thinks operations may be closed. There will still be need of care that people so long dependent on charity are not thrown too suddenly on their own resources.

In the extreme north of Arrareah, where the crops are more backward, Mr. Rattray is still issuing tickets, but he has not given in the numbers.

In the Sudder relief is required owing to the larger number of beggars and other incapables who congregate here.

At Kudbah all necessity for charitable relief has long ceased.

G.—FINANCIAL RESULTS OF THE FORTNIGHT.

The expenditure reported last fortnight amounted to Rs. 8,32,716-2-6 + 3,321-15-3 = 8,36,038-1-9.

	Rs. A. P	Rs. A. P.
Village roads	.....	10,468 0 0
District Engineer	.....	1,80,000 0 0
Planters and others for district road repairs	.....	8,915 2 0
Transport of grain	.....	4,73,494 12 4
Advanced to residents for purchase of grain	.....	74,725 0 0
„ to zemindars to assist their ryots	.....	39,400 0 0
„ to Lieut Coles on account of pay	.....	150 0 0
Office establishment	.....	1,846 2 7
„ contingencies	.....	3,228 1 5
Advanced for purchase of fodder	.....	2,014 2 0
„ for cart tracks	.....	1,500 0 0
Construction of golas	.....	26,080 5 9
„ of goladar's house	.....	148 6 0
Gola establishment	.....	6,124 0 11
„ contingencies	.....	87 12 0
Deputation allowances	.....	2,505 2 3
To E. B. Baker, Esq., District Grain Officer	1,157 2 3	
„ H. B. Munro, Esq., Assistant District Grain Officer ...	400 0 0	
„ D. O. Micklejohn, Esq., Relief Superintendent ...	748 0 0	
„ R. Money, Esq., Transport Officer	200 0 0	
	2,505 2 3	
Purchase of tools and plant	.....	5,351 2 6
Total ...	.....	8,36,038 1 9

Expenditure during the Fortnight.

Transport of grain—		
Advanced to H. Rattray, Esq., sub-divisional officer, Arrareah, on account of transport of grain	200 0 0	
Payments made to contractors on account of cart-hire and commission	610 8 3	
		2,610 8 3
Office contingencies	.....	45 3 0
Gola establishment	.....	1,140 11 3
Total ...	.....	3,796 6 6

W. KEMBLE, *Magistrate and Collector.*

Return of Sick and Infirm treated at the Poor-houses in the District of Purneah for the Fortnight ending Saturday, the 22nd August 1874.

NAMES OF POOR-HOUSES.	Remained.	Admitted.	Total.	Cured.	Relieved.	Absconded.	Died.	Remaining.	REMARKS.
Kudbah	9	56	65	61	...	...	...	4	The two deaths in Dholebajah were due to dysentery.
Barsoe	19	12	31	11	...	2	...	18	
Bulrampore	19	19	38	17	2	2	...	17	
Sunkurpore	38	50	88	66	...	2	...	20	
Dholebajah	22	41	63	48	...	...	2	13	
Total ...	107	178	285	203	2	6	2	72	

Statement showing Theft of Grain reported in the District of Purneah for the fortnight ending Saturday, the 22nd August 1874.

Stations	No of cases reported.	Worth of grain stolen Rs	A	P
Sudder	1	6	0	0
Kusba Amour	2	39	9	0
Motiharee	2	8	8	0
Kissengunge	1	0	12	0
Kalliagunge	2	34	0	0
Arrareah	3	6	12	0
Total ..	11	95	9	0

Memorandum showing the Daily Average of Persons Relieved during the Fortnight ending 22nd August 1874.

1	2	3		4	5	6	7	8	9	10	11
Names of Circles	Date	At centres									
		By cooked food	By uncooked food	In poor-houses.	By village-relief tickets	By light labour tickets	By spinning	By weaving	By sales of grain under column 9 para 3, of relief instructions	By other means	Total
Sudder		147	390	27	271						835
Dengrah		6		2	254		15	23		24	324
Kusba Amour			139	6	740	4,206	1	15		32	5 139
Bulrampore			918	99		480					1,497
Kudbah					45	14				6	65
Bahadoorgunge			1,834	19	307	1 269	60				3,489
Kalliagunge			427		207						634
Kishengunge			129	8	136	122					395
Arrareah		169	340	179	Not reported	221					909
Total		322	4,177	340	1,960	6,312	76	38		6	13,287

Statement showing the Storage and Consumption of Government Grain in the District of Purneah for the Fortnight ending Saturday, the 22nd August 1874.

1		2	3	4	5	6	7	8
Names of Circles		Total allotment of Government grain	Total quantity of grain, exclusive of grain transferred to other districts	Total quantity of grain consumed up to date: By sales to the public or to D P W laborers	By gratuitous distribution in any shape	By advances to ryots	By payment in kind to laborers	Total
		Mds	Mds	Mds	Mds	Mds	Mds	Mds
Sudder	As per last return			23 572	4 235	13 133	7,089	48 029
	During the fortnight			259	61		207	527
Dengrah	As per last return			13,535	2 068	11,768	2,182	34 553
	During the fortnight			591	459		30	1,080
Kusbah Amour	As per last return			19,553	3,716	7,500	8,683	39,452
	During the fortnight			184	384	862		1,430
Bulrampore	As per last return			29 067	2 852	30	3,538	35,487
	During the fortnight				308		380	688
Kudbah	As per last return			12 554	2,171	17,111	4,048	35 884
	During the fortnight			2 776	128		115	3,019
Bahadoorgunge	As per last return			24 713	7,808	9,634	14 752	56,907
	During the fortnight			967	1 295	16	259	2,537
Kalliagunge	As per last return			8 964	2,020	1 758	1 065	13,807
	During the fortnight			640	80			720
Kissengunge	As per last return			27,344	6,847	3 538	10,587	48,316
	During the fortnight			2,409	243		24	2 676
Arrareah ..	As per last return			31,108	39 447	64 224	20 095	1,54 874
	During the fortnight			501	700		400	1,601
Total as per last return				1,35,410	71,164	1,28,696	72 039	4,67 309
Total during the fortnight				8,327	3,658	878	1,415	14,278

PURNEAH,
The 27th August 1874.

W KEMBLE,
Magistrate and Collector.

No. 819—S.R., dated Doomka, the 25th August 1874.

From—JOHN BOXWELL, ESQ., C.S., Officiating Deputy Commissioner, Sonthal Pergunnahs,

To—The Secretary to the Government of Bengal, Scarcity and Relief Department.

I HAVE the honor to submit a narrative for the fortnight ending the 23rd instant.

A.—STATE OF THE COUNTRY.

Mr. Grant writes from Godda: "I have nothing to report as to any material change in the condition of the people." There was a very decided improvement when the rains first set in, but since then things have remained much in the same state without any noticeable change for the better or for the worse." This is in striking contrast to our fears that the condition of the people would become very much worse after the rains began, and get worse and worse down to September or October. Mr. Grant has made us able to see how it came about. The country was not so bare of food as was thought; and when harvest prospects began to look good, mahajuns and rich cultivators brought out their stores. The large advances and relief works helped of course. Mr. Grant goes on: "With the exception of the recipients of charitable relief at the different relief centres, the health of the general population seems good. There is nothing in their appearance to indicate suffering from want." On supplies Mr. Grant writes: "In fact the bazars are now more abundantly supplied with food stuff than they have ever been since the commencement of the relief operations. A coarse red rice is imported from outside the district. This rice is being sold at Belbadda and Ferozpore at from 14 to 15 seers. Janera of last season appears to be more plentiful at Moraro and the other markets at the foot of the hills. It is selling at from 15 to 18 seers for the rupee." This is not bad for the week that ought to be the worst of the year in the pergunnah the worst off in the district. It seems to me to be pretty good evidence that all danger is over; and that we should at once stop all relief, make up our accounts, and turn to our ordinary business.

From Rajmehal Mr. Stewart reports damage done by the Ganges on the dearas. There is a sort of compensation in this low, river-bank cultivation. If the river rises the early crop is lost, and there is a great rubbee crop on the silt. If the river does not rise there is a double crop, but the rubbee is poor. Mr. Stewart puts down the average of the bhadoi at 12 annas. The condition of the people continues good.

The zemindar of Ambar, Baboo Gopi Lal Paure, writes to me that transplanted rice wants rain badly, but that the early crops are all good and are being harvested.

From Jamtara Mr. Hand writes: "We have had enough rain for the present. Transplanting is rapidly proceeding towards completion. We have had in the first of the new Indian-corn."

From Moheshpore Mr. Wood writes: "We have had fairly seasonable weather the last fortnight. The greater portion of the winter dhan has been planted out. A few heavy showers would do it every good. The Indian-corn is being gathered, and cobs are sold at three or four for the pice, according to size. Bhadoi dhan is well in ear and promises well."

From Deoghur Mr. Wilmot reports that all crops are excellent. The Indian-corn is particularly fine and is giving a great yield; sathi dhan is both good and widely sown; and the small grains are being gathered and are yielding very well.

In Doomka we are a little later than Deoghur. Bhuttas are sold at from four to six, while in Deoghur they are as cheap as eight for a pice. We have had great rain here, and all the crops are doing as well as possible.

Our present condition is therefore this: over two-thirds of the district we are gathering an unusually good bhadoi harvest; in one-sixth, Rajmehal, it will be a trifle, and in the remaining sixth, Godda, considerably below average.

The people are in good condition everywhere, and are over the worst.

The prospects of the late rice are generally good. Weather is perfect in Deoghur, Doomka, and the south generally. Rain is wanted in the north; but if the Rajmehal 5 inches on Friday is a true reading, it is probably coming. There ought to be nothing to report in any future narrative.

B.—RELIEF WORKS.

The Commissioner has ordered stoppage within the month of all civil officers' relief works. I don't see that the order is being carried out fast enough.

Mr. Grant has increased his numbers by 1,700 persons. He says he was driven to it by the weather, which did not let the people work in their rice fields.

C.—TRANSPORT.

Nothing to report.

D.—STORAGE.

Nothing of importance.

E.—ADVANCES.

Three thousand three hundred and fifty-three máns have been given in advances.

F.—CHARITABLE RELIEF.

Numbers are given separately.

G.—FINANCIAL RESULT.

Figures are given separately.

List showing the Average of Daily Laborers on Roads under Civil Officers, Sonthal Pergunnahs.

GODDA SUB-DIVISION.

No.	Names of Works.	Average No. of laborers.	No.	Names of Works.	Average No. of laborers.
5.	Godda and Barahaut road	3,075	65.	Lohandia bund	47
25.	Godda tanks	317	70.	Mohagama ditto	111
71.	Bander Chooah bund	135	60.	Haripore ditto	86
80.	Chandna ditto	205	66.	Noonphoree ditto	95
51.	Talberia ditto	64	36.	Kobra ditto	79
73.	Sonepore ditto	103	61.	Bunglia ditto	89
74.	Lekarmarra ditto	26	69.	Beharee ditto	226
79.	Meharewa ditto	4	76.	Becha ditto	128
28.	Simra tank	159	78.	Sreepore ditto	135
34.	Lohandia ditto	126	59.	Amba ditto	5
56.	Gobra bund	28		Total ...	5,541
58.	Gopalpore ditto	43			
57.	Chihurbona ditto	78			
64.	Ranidih ditto	177			

RAJMEHAL SUB-DIVISION.

1.	Sahibgunge to Barhait	801	13.	Sole Candhee bund	36
5.	Simuljuri bund	85	17.	Barhait tank	193
6.	Hadaff road	104		Total ...	1,306
7.	Tinpahar road	55			
8.	Doodkole bund	20			
11.	Khyrasole bund	12			

JAMTARA SUB-DIVISION.

1.	Gaichand	75	22.	Karya	21
2.	Moochigurrea	32	23.	Bindapathar	14
3.	Dakinbahal	17	24.	Palajore	46
4.	Kuraka	62	25.	Road	36
5.	Ladna	119	26.	Mohenpore	10
6.	Chakri	27	27.	Kundahit	51
7.	Majhia	37	28.	Road to Rajnagur	83
8.	Saherdal	26	29.	Bagdohari	109
9.	Kangai	90	30.	Khajoori	22
10.	Upper bandha	12	31.	Salka	34
11.	Situlpore	38	32.	Afzulpore	40
12.	Moorgatanga	15	33.	Jamjuri	54
13.	Ghatty	31	34.	Chowkhonda	5
14.	Road to Railway Station	64	35.	Jolhai	144
15.	Deojore	9	36.	Talpukuria	94
16.	Nala	55	37.	Ashna	6
17.	Delberia	36	38.	Dhasonea	38
18.	Patharghatta	35	39.	Paharady	45
19.	Searketia	73		Total ...	1,730
20.	Geria	7			
21.	Amlajore	18			

DEOGHUR SUB-DIVISION.

1.	Pathrole to Modhupore road	204
2.	Jessidih and Rohini road	52
	Total ...	256

DOOMKA HEAD-QUARTERS.

1.	Kutchery new road	55	4.	Clearing drains	1
2.	Fencing newly planted trees	4		Total ...	61
3.	Digging kunkur	1			

BENAGARHIA.

6.	Road from Benagarhia to Kalipathar	769
8.	Tank in Ghotukpore	391
9.	Bund in Phulpahari	318
11.	Road from Benagarhia to Soolunga	404
	Total	1,882

MOHESHPORE.

1.	Turfing of Englishpara tank	23

MEMORANDUM.

Godda	5,541
Rajmehal	1,306
Jamtara	1,730
Deoghur	256
Doomka	61
Benagorhia	1,882
Moheshpore	23
As per Executive Engineer's Progress Report	2,211
Total ...	13,010

Grain disposed of up to date of submission.

	Mds.	S.	C.
(a) By sale to laborers and payment in kind	53,880	8	8¼
(b) By sale to the public	16,177	18	12
(c) In charitable relief	3,360	16	12¾
Advanced to ryots	74,677	15	0
	1,48,095	19	1
Grain disposed of up to date of last report	1,25,925	27	9¾
Ditto during the fortnight	22,169	31	7¼
Total ...	1,48,095	19	1

Daily average of Persons relieved by Charitable Relief for the Fortnight ending 23rd August 1874.

1.	Doomka	30·92
2.	Godda	1,384·
3.	Rajmehal	83·4
4.	Deoghur	3·4
5.	Jamtara	1,767·5
6.	Moheshpore	96·6
7.	Pakour	145·4
	Total ...	3,511·62

Prices current of Food-grains in the Sonthal Pergunnahs District for the week ending 22nd August 1874.

DISTRICTS.	Wheat.	Common rice.	Bajra.	Maize or Indian-corn.	Gram.	REMARKS.
	Seers.	Seers.	Seers.	Seers.	Seers.	
Doomka head-quarters	11	10½	12	12	13	
Noonihaut	12	11	.....	15	15	
Pakour	.....	12¾	.....	.....	17½	
Katikoond	.....	10½	.....	14	.....	
Jamtara	.....	16*	.....	11	14	* Government rice.
Rajmehal sub-division	14	9	.....	.....	15	
Sahebgunge	14	13	17	17	16	
Godda sub-division	.....	11	.....	15 10/12	15¼	
Pathargama	13¾	11¼	.....	15	12½	
Saronee	11	12	.....	16	14	
Deoghur sub-division	13	12	.....	16	16	
Pathrole	.....	14½	.....	.....	16	
Sabaipore	.....	13¾	.....	.....	16	
Kurron	13	15	.....	24	16	
Sarwan	12	14	.....	16	17	
Rohini	13¾	13	.....	.....	18	

FORM B.

Statement showing the Expenditure on Charitable Relief in the District of Sonthal Pergunnahs Sub-division by Sub-division, during the month of July 1874 (to be submitted for the month of July with the second August narrative, and afterwards with alternate narratives).

Names of Sub-divisions.	Average number of persons in receipt of charitable relief.	Total expenditure of grain on charitable relief.				Expenditure of cash on charitable relief.							Total expenditure of the month debitable to charitable relief fund.	Total up to end of previous month.	Grand total of expenditure up to date,—columns 14 and 15.
		Private grain bought in bazar.		Government grain supplied from store.											
		Maunds.	Cost.	Maunds.	Cost.	In price, given with the daily grain dole.	On clothes.	On milk or other diet.	On special donations.	Net expenditure on spinning, &c., light labor relief.	Miscellaneous.	Total.			
1	A2	B3	4	5	C6	D7	8	9	E10	11	12	13	F14	G15	16
Doomka	25	2	8	7	21	.....	1	.....	.....	.....	9	10	39	56	95
Rajmehal	158·1	.....	.....	216	617	12	3	.....	.....	.....	.....	15	632	.....	632
Deoghur	65	.....	.....	6	17	.....	.....	.....	.....	.....	27	27	44	3	47
Jamtara	..... *	.....	.....	363	1,083	.....	9	107	.....	.....	6	122	1,205	1,095	2,300
Moheshpore	169	.....	.....	108	277	.....	.....	.....	.....	.....	.....	.....	277	325	602
Godda	1,420	.....	.....	451	1,301	.....	130	.....	.....	.....	.....	130	1,431	635	2,066
Total ..	1,837·1	2	8	1,151	3,316	12	143	107	.....	.....	42	304	3,628	2,114†	5,742

* Column A2 not given.

† Rs. 26 was omitted by oversight in June 1874.

Statement showing the Storage and Consumption of Government Grain in the Sonthal Pergunnahs for the Fortnight ending 23rd August 1874.

Names of Circles.	Date for which figures are given.	Total allotment of Government grain.	Total quantity of grain in store, exclusive of grain transported to other districts.	Total quantity of grain consumed up to date.					Estimated grain receipt of the ensuing fortnight.	Estimated grain expenditure of the ensuing fortnight.	Remarks.
				By sale to laborers and the public.	By gratuitous distribution in any shape.	By advance to ryots.	By payment in kind to laborers.	Total.			
		Mds.	Mds.	Mds. S. C.	Mds. S. C.	Mds. S. C.	Mds. S. C.	Mds. S. C.	Mds.	Mds.	
Doomka	21st Aug. 1874	2,03,400	5,000	641 28 13	16 19 4	972 35 14	992 4 14	2,623 8 13	.....	1,000	
Leoghur	14th " "		3,000	51 16 0	7 10 0	375 0 0	883 38 0	1,317 24 0	... .	. ...	
Rajmehal	19th " "		57,720	16,958 4 14¾	417 13 7¾	22,765 11 6	6,145 18 8¾	46,286 8 5¼	...	... .	
Godda	.....		85,000	4,853 20 7¼	1,898 7 12¾	24,605 26 0	25,353 14 3¼	56,710 28 7¼	.....	.....	
Moheshpore	21st Aug. 1874		22,000	1,887 16 2	150 14 8	19,471 13 0	329 30 1	21,838 33 11	.....	.....	
Jamtara	18th " "		20,153	1,002 34 0¾	870 31 12¼	6,487 8 12	10,958 1 3¼	19,318 35 12¾	1,000	2,000	

G.—Financial Results.

	Amount of expenditure. Rs. A. P.	Total. Rs. A. P.	Grand Total. Rs. A. P.
Expenditure from the district and sub-divisional treasuries up to last narrative	.....	.....	2,31,195 15 8½
Expenditure during the fortnight—			
As per Executive Engineer's progress report for the week ending 15th August 1874		934 4 3 (a)	
Godda sub-division for the fortnight ending 15th August 1874—			
Godda and Barahat road	4,381 4 11½		
Godda tank	422 3 6		
Bander Chua bund	316 4 9		
Chandna ,, ...	289 14 0		
Talberia ,, ...	123 9 6		
Sonepore ,, ...	290 10 0		
Lakarmara ,, ...	73 15 0		
Moharawa ,, ...	5 10 6		
Simra tank	232 2 3		
Lohandia ,, ...	269 7 9		
Gobra ,, ...	79 2 0		
Gopalpore ,, ...	45 14 6		
Ranidee ,, ...	338 11 6		
Lohandia ,, ...	104 7 6		
Mahagama ,, ...	209 8 9		
Chiharbani ,, ...	100 7 6		
Haripore ,, ...	89 3 0		
Nariphori ,, ...	99 1 6		
Kobra ,, ...	254 9 6		
Bangleea ,, ...	179 3 0		
Bihari ,, ...	462 15 6		
Bacha ,, ...	208 11 6		
Sripore ,, ...	312 10 6		
Amba ,, ...	7 6 0	8,897 2 5½ (b)	
Rajmahal sub-division for the fortnight ending 19th August 1874—			
To Engineers in charge, Public Works Department	1,500 0 0		
Cost of transport of rice at several stations	253 6 0	1,753 6 0 (c)	
Deogarh sub-division from 26th July to 15th August 1874—			
Modhupore feeder road	68 6 6	68 6 6 (d)	
Doomka sub-division under Mr. W. Smith for the fortnight ending 22nd August 1874—			
New road to cutcherry	63 0 0		
Fencing newly planted trees	8 0 0		
Clearing drains and jungle	1 2 3		
Digging kunker ballast	1 4 0		
Purchase of bamboo frames	2 2 6	75 8 9 (e)	
Ditto under Revd. H. P. Boerresen for the fortnight ending 22nd August 1874—			
Road from Benagaria to Kalipathar	1,479 0 0		
Tank in Ghatakpore	686 0 0		
Bund in Foolpahari	586 0 0		
Road from Benagaria to Sulunga	853 0 0	3,604 0 0 (f)	
Jamtara circle from 8th to 18th August 1874 ...	.....	2,436 13 3 (g)	
Sudder Office expenditure for the fortnight ending 23rd August 1874—			
Cost of transport of grain	702 5 9		
Purchase of mats for covering of rice	14 10 0		
Wages of boatmen for carrying rice	17 4 0		
Cart hire for transport of medicine	9 5 0		
Cooly hire for conveying a boat, &c.	4 8 0		
Special dâk establishment for July	54 15 6		
Charitable relief establishment at Moheshpore	22 0 0		
Travelling allowance to ministerial officers...	21 12 8		
Contingency	6 0 0	852 12 11	16,383 6 1½ (h)
Grand Total ...	.....	.....	2,47,579 5 10
Expenditure under Court of Wards for the fortnight ending 19th August 1874			173 1 0

Advances.

	Rs. A. P.
Advanced to Mr. Smith, sub-divisional officer of Doomka, for cost of transport of grain	200 0 0
Advanced to Mr. Stewart, sub-divisional officer of Rajmehal, for repairs of roads	1,280 0 0
Advanced to Mr. Stewart, sub-divisional officer of Rajmehal, for relief works	10,000 0 0
Advanced to Mr. Grant, sub-divisional officer of Godda, for relief works	2,500 0 0
Advanced to Mr. Hand at Jamtara on account of office furniture a further sum of rupees	5 9 0
	13,985 9 0

	Rs. A. P.
(a) In grain	901 9 9
In cash	32 10 6
	934 4 3
(b) In grain	8,229 11 6½
In cash	667 6 11
	8,897 2 5½
(c) Details not received.	
(d) In grain	56 10 0
In cash	11 12 6
	68 6 6
(e) In grain	73 6 3
In cash	2 2 6
	75 8 9

	Rs. A. P.
(f) All in grain.	2,006 7 7½
(g) In grain	430 5 7½
In cash	
	2,436 13 3
(h) In grain	12,632 13 2
In cash	1,997 2 11½
	14,630 0 1½
Details not received for	1,753 6 0
	16,383 6 1½

SONTHAL PERGUNNAHS

Progress Report of Famine Relief Works

No.	Names of Roads.	Progress in marking out relief works.	Progress in opening out relief works.	Number of laborers thereon.				Quantity and value of rice issued.			
				Class I.	Class IIA.	Class IIB.	Total.	Name of gola.	Quantity indented.	Quantity supplied.	Value of the issues.
											Rs. A. P.
1	Doomka to Jamtara.	Estimate in progress; surveying completed.	Work on 10, 15, 27, 30, 31, and 39 miles are almost completed, and other miles are in progress.	5,668 or cent. per cent.	.....	.....	5,668	Jamtara and Operbandha.	.....	128 mds. 25 srs.	347 0 0
3	Deoghur to Jourmoondi road.	Nil	126,275 cubic feet of earthwork done.	4,845 or 99·9 per cent.	.....	5 or ·1 per cent.	4,450	Deoghur ...	.....	104 mds. 32 srs.	262 0 0
6	Teenpahar and Borio road.	12 miles	12 miles	577	.....	.....	577	.....	.....	10 mds. 17 srs. 13 cks.	26 15 0
10	Metalling Soory road.	Complete project	Completely opened ...	686	.....	.....	686	Doomka ...	.....	29 mds. 14 srs. 1 ck.	75 7 6
13	Repairs to ditto...	Ditto	Ditto	322	.....	.....	322	Ditto ...	.....	7 mds. 21 srs.	20 3 0
14	Bahowa to Barhait road.	Ditto	Ditto	589	.....	.....	589	.....	.....	2 mds. 24 srs.	8 0 0
16	Pakour & Heeranpore road.	Ditto	Ditto	422	.....	.....	422	.....	.....	4 mds. 36 srs.	12 0 0
17	Repair to Doomka Station roads.	Ditto	Ditto	156	.....	.....	156	.....	.....	3 mds. 8 srs.	8 0 0
29	Moheshpore and Doomka road.	Work stopped.		331	.....	.....	331	Moheshpore ...	.....	10 mds. 16 srs. 4 cks.	26 0 0
31	Bund at Katikoond	Work is nearly completed.		1,880	.....	.....	1,880	Doomka ...	.....	10 mds. 16 srs. 4 cks.	116 0 0

NAHS DISTRICT.

for the week ending 15*th August* 1874.

Supply of food thereat.	Condition of the laborers and the general feature of the country.	Mode of payment.	Rate of wages.	Arrangement of tools.	Disbursement during the week.	REMARKS.
Supply of Government rice along the roads.	Healthy and strong. No symptoms of scarcity or distress exists. The prospect of next crop is fair.	Bi-weekly in grain and cash.	From as. 3 to as. 3-9 per 100 cubic feet of earth-work.	Departmental tools.	Rs. A. P. In rice ... 347 0 0 In cash ... 10 0 3 Total ... 357 0 3	
From Government golas.	Strong and healthy. The prospect of the next crop is very promising. Weather is favorable.	Bi-weekly in grain tokens, and cash for broken parts.	As. 3 per 100 cubic feet of earth-work.	Supplied from Department.	In rice ... 262 0 0 In cash ... 11 1 3 Total ... 273 1 3	
Government rice is obtainable all along the road.	Strong and healthy. No rain for three weeks. The cultivators are murmuring for want of water. Prospect of next crops is not satisfactory.	Weekly by sub-cashier and moodies.	As. 2 per 100 cubic feet of rubble stone masonry; earth-work from Rs. 1-7 to Rs. 2-3 per 1,000 cubic feet. Daily labor— As. P. Men ... 2 0 Women ... 1 3	Ditto	In rice ... 26 15 0 In cash ... 4 7 0 Total ... 31 6 0	
Ditto	Strong and healthy. No symptoms of distress.	Ditto	Daily labor— As. P. Men ... 2 0 Women ... 1 3 Children ... 0 9 Spreading kunkur ... 10 0	Ditto ...	75 7 6	Wholly in rice.
Supplied from Government golas on all works.	Strong and healthy. No complaints for water. Prospect of next crop is fair.	Ditto	From Rs. 10 to 15 per mile.	Ditto ...	In rice ... 20 3 0 In cash ... 1 3 0 Total ... 21 6 0	
Ditto	Healthy. Want of rain is the general complaint.	Bi-weekly	From Rs. 1-7 to 2-6 per 1,000 cubic feet.	Ditto ...	In rice ... 8 0 0 In cash ... 2 4 0 Total ... 10 4 0	
Ditto	Ditto	Ditto	Ditto ...	Ditto ...	In rice ... 12 0 0 In cash ... 1 15 9 Total ... 13 15 9	
Ditto	Strong and healthy. No symptoms of distress.	Ditto	Daily labour— As. P. Men ... 2 0 Women ... 1 3 Children ... 0 9	Ditto ...	In rice ... 8 0 0 In cash ... 1 11 3 Total ... 9 11 3	
Only turfing is going on.		Payment made by a sircar daily.	Men ... 2 0 Women ... 1 3	Ditto ...	In rice ... 26 0 3	Wholly in rice.
Supplied from Government gola.	Same remark on work No. 13.	Every second day ...	From as. 4 to 8 per 100 cubic feet.	Ditto ...	116 0 0	Ditto.
				Total expenditure	In rice ... 909 9 9 In cash ... 32 10 6	
				Grand Total	... ... 934 4 3	

E. J. MEARA, C.E.,
Offg. Executive Engineer,
Sonthal Pergunnahs District.

Narrative of Scarcity and Relief in the Moorshedabad District for the Fortnight ending 22nd August 1874.

A.—STATE OF THE COUNTRY.

1. *Abundance or Scarcity of Supply in the Bazar.*—The supply of food-grains in the bazars and hâts of the Head-quarters sub-division is still reported as being sufficient for the daily wants of the people, and the early rice-crop now being cut will, of course, considerably increase it. In the Lalbagh sub-division the markets of all the thanas except Bhadurihaut, where deficiency still prevails, are sufficiently supplied with food-grains. Advances of Government grain have been again made to the shopkeepers of a few villages in Bhadurihaut. In the Jungipore sub-division the markets of Dhulian and Rughoonathgunge are very well supplied with rice. Mirzapore and Notungunge have also a good supply. The sub-divisional officer reports that there is scarcely any demand for Government cargo-rice at 14 seers. In the Rampore Haut sub-division the supply has been reported to be insufficient, but still the sub-divisional officer reports there is no want yet felt for the daily requirements of the people. The early rice-crop of the north-east of thana Pulsa will very soon be in the market, and will replenish supplies in the northern part of the sub-division at any rate.

2. *Kind and price of grain selling at one or more principal marts.*—The average price of common rice in the sudder sub-division is slightly lower than at the date of the last narrative. It is now 11$\frac{10}{12}$ seers per rupee. It is cheapest at Gowas, Jellinghee, and Dowlutabad, where the prices are 16, 16, and 14 seers per rupee for new "aous" rice, and it is dearest at Gokurn and Kallyangunge, where the prices are 9 and 9½ seers per rupee. Wheat and grain are at nearly the same price as before. In the Lalbagh sub-division the prices of best, common, and "bhadoi" rice in the several markets vary from 9½ to 11, 9½ to 12, and 12 to 14 seers per rupee respectively; those of wheat, barley, and gram from 12½ to 14½, 20 to 24, and 10½ to 18½ seers per rupee respectively; common rice is dearest at Sagurdigee, where it is 9½ seers per rupee. The markets will no doubt fall during the present fortnight on account of the coming in of the "aous" harvest. In the Jungipore sub-division, in the Rughonathgunge bazar "rahri" rice is selling at 12½ seers per rupee, at Mirzapore at 12 seers; at Dewanserai "bhadoi" rice is at 14 seers, and "purbi" at 12 seers; in Shumsheregunge, at 12 seers; at Sooty, 12¾ seers; and at Hazarpura, 11 seers per rupee. On market days "bhadoi" may be had at Jungipore at 14 seers per rupee. In the Rampore Haut sub-division the prices of coarse rice vary from 10½ to 12 seers, and those of best rice from 8½ to 9½ seers per rupee. It is somewhat strange that prices did not rise more during the past month of long continuance of dry and very unfavourable weather in so considerable an extent of the district; and now that at the very end of the period for which this report is written, and on Sunday (yesterday), we have had some heavy showers, which there is every reason to believe have been general, it may be expected that there will be a fall in the price of rice owing to the improved prospects of "amun," and the coming into the market of the outturn of an "aous" crop, which, taken all round, is probably not much below the average.

3. *Any information obtained regarding the amount and kind of grain believed to be in stock in the hands of zemindars, traders, ryots, and others.*—There is no fresh information as to the amount of stock of food-grains in the hands of mahajuns, zemindars, and others. The merchants at the important marts have, I believe, sufficient supplies, and the prices which now prevail all over the district do not seem to betoken any great scarcity of supply. Fairly abundant supplies of the "aous" rice are being brought into the market from the low lands on the face of the Ganges, where the crop was naturally much earlier than inland.

4. *Rainfall, if any.*—There has been rain in every station in the head-quarters sub-division during the fortnight up to the 21st instant, but little more than passing showers, insufficient to thoroughly soak the ground and leave a few inches in the rice-fields, which is so necessary for the growth of the plant. But there has been copious rainfall at head-quarters for the last two days, which I believe to be general; and this fall will greatly alter the prospect of the crops for the better. I have just heard from Mr. Jones, relief sub-divisional officer of the Bhurtpore and Gokurn thanas, that there were heavy showers on Saturday during the day, and a splendid downpour during the night in the part of the Bharathapore thana where he was, and there is reason to believe that this was general in the thana. I have also heard that there was heavy rain in Khurgaon on Friday, and that on Saturday night it came down very heavily in the country between Nulhattee and Azimgunge. In thana Kallyangunge, too, there have been showers during the past week, but I have not yet heard whether the rain of Saturday night was heavy there. The part of the district about which there is the greatest anxiety on account of deficient rainfall is the high line of country from some 12 miles or so to the east of the East Indian Railway to the Bhagiruthee, comprising parts of thanas Sooty, Mirzapore, Bhadurihaut, Kallyangunge, Gokurn, and Bhurtpore. If heavy rain has fallen in this tract of country, as there is reason to believe has been the case, our prospects are much better than when my last narrative was written. The rainfall at Jungipore was 1·42 of an inch up to the date of the submission of the sub-divisional report, and 1·93 inches of rain fell at the head-quarters of the Lalbagh sub-division. The rainfall in the Rampore Haut sub-division during the fortnight was very scanty, being only 2·24 inches. It is, however, almost certain that the late heavy showers must have fallen in that sub-division also. The appearance of the sky has this year been so often deceptive that I hesitate to predict from former experience; but there is at any rate good reason to believe that there will be more rainfall in the course of the day or night.

5. *State of the crops.*—The relief sub-divisional officer of Kandi reports that the continued drought has damaged much of the "amun," and, it is feared, beyond recovery, while it has also lessened the expected outturn of the "aous". The slight showers, the good effects of which have almost immediately been counteracted by the intense heat, have been utterly insufficient for the wants of the winter crop. The country, however, between Kandi and Bharathapore, and, it is believed, the greater part of the country lying on the western side of the Bharathapore thana, have been planted out. The crop is reported to be an exceedingly good one, and the present rainfall will, I trust, conduce to the yield of an abundant crop. The sub-divisional officer of Jungipore reports that the prospect of the "hymunti" rice is decidedly gloomy. In Western Sooty, the villages of Amdoul and Sidhore are the only ones where a fair amount of transplanting has been done. In the villages of Olian, Bangshabati, and Dain, not a cottah has been transplanted; and in the first-mentioned of these villages, the sub-divisional officer found seedlings in two nurseries getting parched—a thing which has not yet happened in any other village except at Ramva, in Central Mirzapore. This unfavourable state of affairs has, however, probably undergone a change if the late heavy rain has fallen there. Even now with seasonable rain a fair crop might be obtained, though the outturn will not be so good as if transplantation had been effected some two or three weeks ago. A good harvest of "bhadoi" is being reaped and the prospect of the "hymunti" rice is pretty fair in the part of Mirzapore bordering on the Bhagiruthee. The sub-divisional officer of Lalbagh reports that the prospects of the "amun," especially in the Bhadurihaut thana, however, are far from satisfactory. Transplantation has been much checked owing to want of rain. On the other hand, the "aous" crop in thana Bhugwangolah bears a most satisfactory aspect, and the outturn is likely to be large. The River Bhoyrub rose suddenly last week and almost submerged a portion of the crop, which had to be cut unripe in some places. It is always expected that a certain proportion of the crop near the Ganges should be submerged; and I believe that on the whole, the damage done in this way to the crops has been less during the present than in ordinary years. The "aous" crops that I have very recently seen in parts of the Dowlutabad, Bhugwangolah, and Goas thanas were certainly up to the average. The sub-divisional officer of Rampore Haut reports that the state of the crops is not satisfactory from want of sufficient rain. Accounts from Khurgram were unfavourable, inasmuch as it has been reported the new seedlings now planted have begun to wither. His narrative was, however, written before he could have heard of the rainfall, which has probably altered the condition of the crop for the better. In the other thanas of this sub-division the prospects of the crops were better, though in tracts here and there damage had been caused to the transplanted seedlings by insufficient rainfall. The falls of rain have probably been less at Berhampore and in the parts of the district south of it in the Burwa thana than elsewhere. Some of the crops near Berhampore have been irrigated and saved by means of water let into the Bishtopore bheel from the river through the sluice-gates, and thence down the northern drainage cut, which was dammed at a convenient place. Further south the embankment of the Bhagiruthee has been cut, in some cases without permission being sought, in others under the orders and supervision of the Executive Engineer of the Nuddea Rivers Division or of his subordinates. It is now necessary to close the breaches, as the river is again rising; and it is to be hoped that the rainfall may now be sufficient to preserve and mature the crops. The prospects of the crops, in short, depend upon the weather of the next week or ten days; for though the present rainfall may have saved much for a time, it cannot preserve for long. The soil is so parched that it could take in inches of rain. The tanks are in general lower by some feet than their ordinary level; and if there be not really heavy rain during the next six weeks at seasonable intervals, not only will the failure of the winter crop be greater than it was last year, but the water-supply will be most dangerously inadequate.

6. *Condition of the people.*—There is no improvement in the condition of the poorer classes, who are still severely pressed by the high price of food. The long drought, the increasing anxiety caused by the great uncertainty as to the crops of this year, have undoubtedly had a depressing effect upon many, and have also beyond doubt led to exaggerate representations and alarms, for which there is at present at any rate no foundation, whatever may be the case should there be a recurrence of the drought of the past month. The sub-divisional officer of Jungipore states that the distress in Mirzapore and Western Sooty is being actively relieved by the sub-committees in those stations, and uncooked rice is being distributed at Jungipore twice a week; the poorhouse for cooked food having been closed since the plentiful supplies of "aous" rice have come into the market. The sub-divisional officer of Lalbagh reports that there is nothing to indicate greater distress than has prevailed for the last few months. Within the municipality there is abundant work for the labouring classes, and those who cannot, or are not able to work, are provided for by charitable relief in a manner better perhaps than they are accustomed to in ordinary years. The population of the Bhugwangolah thana will be well off after the present "aous" harvest; and indeed this part of the country was the most favoured last year with a fair crop. The population of thana Bhadurihaut have been most pinched; and though prices have remained high, the people have had work on the numerous relief roads which would not exist in ordinary years. The sub-divisional officer of Rampore Haut reports that the sufferings of the poorer classes, and those of respectable females among whom distress is observable, are being relieved by the numerous poorhouses established in this sub-division, and by gratuitous relief. There will not be any change for the better as regards the condition of the people until there be sufficient rainfall to render the prospects of the winter crop more promising, and to put the people in better heart.

7. *Actual facts as to any known cases of misery and starvation.*—No such cases have come to light.

8. *Grain-thefts or robberies.*—Eighteen cases of petty theft of rice were reported in the head-quarters sub-division during the fortnight under report. In the Jungipore sub-division the occurrence of a grain-robbery has been reported attended with murder. The robbery took place on the 9th instant, at a village named Birthumlia, in thana Mirzapore. One Jogu Singh, one of the accused, confessed before the sub-divisional officer that he was privy to the plot. He stated that one Braja Lall Mukherjia wanted to borrow Rs. 4 worth of dhân and Rs. 2 in cash of the deceased Modhu Datta, the zemindar's gomashta; that he was refused the loan; that he broke into the granary at night, and being discovered was taunted by the deceased with two thefts previously committed by him (and apparently excused), and vaguely threatened with legal proceedings; that on this he (Braja Lall) murdered and robbed the deceased with the assistance of another. Braja Lall does not, however, confess. There have been three cases of grain-theft in the Lalbagh sub-division, and six such cases in the Rampore Haut sub-division. There has been a somewhat considerable increase of crime in all the sub-divisions except Jungipore, as will be seen from the crime statement annexed. This is probably due in great part to the dearness of rice and to the absence of field-labonr on account of the unseasonable drought.

9. *Condition of any special tracts.*—In the head-quarters sub-division cholera has again appeared in a mild form in Sujagunge (part of the Berhampore municipality), but that is a place which is rarely free from the disease for more than a short time. Small-pox has also been more prevalent in the same place, but no deaths are reported. The relief sub-divisional officer of Kandi reports that the health of the people in his sub-division has been remarkably good; it is reported, however, that cholera is reappearing in Kandi. The sub-divisional officer of Jungipore reports that nowhere in this sub-division is there any sickness prevailing. There is nothing special to remark as regards the Lalbagh sub-division, except that there have been a few isolated cases of small-pox within the municipality. In the Rampore Haut sub-division cholera and small-pox prevail in some parts, but in a mild form, it would appear. The statement submitted by the Civil Surgeon is herewith sent.

(B.)—Relief Works.

The average number of labourers employed on relief works during the fortnight has been 9,200. There has been a very considerable increase on some roads in the west of the district, evidently on account of the cessation of agricultural operations in consequence of the deficient rainfall and of the bad prospects of the crops. I am about to proceed in this direction in order that I may satisfy myself whether it is necessary to retain so many labourers, and trust to find that the numbers have decreased since the late falls of rain. Until more work is available for labourers in completing the transplantation of the winter crop, it will not be possible to reduce the numbers who resort to these works for subsistence.

(C.)—Transport of Food.

It is reported that a good deal of rice is imported into the Kandi relief sub-division from the Synthea railway-station. During the fortnight under report "purbi" rice has been imported into the Roghoonathgunge market. From the returns furnisned by the Traffic Manager, East Indian Railway, at Jamalpore, it appears that 21,949 maunds of food-grains have been imported to, and 859 maunds of food-grains have been exported from, the jurisdiction of the Rampore Haut sub-division during the fortnight.

(D.)—Storage of Government Grain at Relief Works.

The arrangements originally made for the storage of grain and management of Government golas are still adhered to.

The following figures show the quantity of grain received into district—

From—Calcutta	... ...	56,519
Godagari	... ...	7,467
Maldah	... ...	10,470
	Total ...	74,456

Annexed is a statement showing the storage and consumption of Government grain for the past fortnight.

(E.)—Advances to Private Parties and their Results.

There were 36 applications pending at the close of the last fortnight in the head-quarters sub-division; 246 fresh applications have been received during the fortnight under report. Out of the total 282, orders for payment have been passed in 37 cases, and the remaining 245 cases are either under investigation or have been rejected. Cheques for payment in rice have been issued to the aggregate amount of Rs. 1,897-8-0; of this sum, Rs. 1,812-8-0 relate to advances of grain to zemindars, and Rs. 85 to ryots. The relief sub-divisional officer of Kandi reports that orders for advance of 373 maunds 10 seers have been passed, and other applications are still pending. About 70 maunds have been advanced during the fortnight. The sub-divisional officer of Jungipore reports that 676 maunds 30 seers have been advanced to 490 ryots during the fortnight. In the Lalbagh sub-division advances have been made to zemindars and ryots, and also to the village chowkeedars of thana Shahanuggur, on the same condition as reported in the last narrative. Advances of grain for sale have also been made to a few shopkeepers in thana Bhadurihaut, in villages where grain was procured, but with great difficulty. In the

Rampore Haut sub-division numerous applications for advances have been received. In some orders have been passed, and many are under investigation. The statement under heading D shows the aggregate consumption of grain in advances of this kind.

F.—CHARITABLE RELIEF.

The statement prescribed by Government No. 1251—SR, dated the 5th March last, is annexed.

Notwithstanding that the relief centres of the east of the district, with the exception of those at Choa and Beldanga, have been closed, the numbers obtaining relief are very considerable, as will be seen by the return, which however is incomplete, as returns have not been received from all the sub-committees. As before, the women and children largely predominate; and until future prospects are better and more assured, it will not be possible to reduce the numbers to any considerable extent. Nor can the numerous relief works be closed at present, as owing to the unfavourable character of the weather, field-work has been very much impeded, especially in the parts where there was distress before; and as most of the labourers have others to support besides themselves, it would not be expedient to reduce their wages to those of bare subsistence. I feel sure that our works do not interfere with agricultural operations, and that heavy falls of rain will cause the numbers to diminish very considerably.

In the special sub-division of Kandi the numbers seeking charitable relief have increased owing to the drought and unfavourable state of the crops. The most notable increase has been at Saktipore, where the daily average, according to the return of the first week, was 1,110, and according to the second week 2,652. At Kandi, too, great numbers resort to the poor-house for relief.

In the Lalbagh sub-division the Hindoo and Mahomedan cook-houses are still continued in Shahanuggur and Mohimapore. Of the total number of persons relieved shown in the statement, 3,415 were relieved under heading (*b*), 1,059 under heading (*c*), and 786 under heading (*d*). Those relieved under heading (*c*) were at work on 19 different relief works under the sub-divisional relief committee. The total receipts of the sub-divisional relief fund amount to Rs. 4,259-2-5, and the total expenditure Rs. 920-7, leaving a balance of Rs. 3,338-11-5.

The total receipts of the Rampore Haut sub-divisional relief fund amount to Rs. 872-6, and the total expenditure Rs. 712-7-2½, leaving a balance of Rs. 159-14-9½ at the close of the fortnight.

In addition to the number shown in the statement as regards the Jungipore sub-division, 42 persons on an average daily were relieved by work on three embankments, and 47 coolies daily for cleaning rice. The persons at work were paid in rice. The total receipts of the sub-divisional relief fund amount to Rs. 4,083-8-4, and the total expenditure Rs. 3,904-6-5, leaving a balance of Rs. 179-1-11.

(G.)—FINANCIAL RESULTS OF THE FORTNIGHT.

Vide accompanying statement.

No expenditure in money has been incurred in any of the sub-divisions from Government funds during the fortnight under report.

BERHAMPORE,
The 24th August 1874.

W. WAVELL,
Offg. Magte. and Collr. of Moorshedabad.

Statement showing the cash expenditure on Relief Works during the fortnight.

	Rs.	A.	P.
Expenditure up to end of last fortnight	71,536	8	6

Expenditure during fortnight under report:—	Rs.	A.	P.
Kandi road (contingencies)	1	8	0
Badshye road (establishment and contingencies)	91	4	0
Panchgaon road (compensation, &c.)	64	0	6
Radhaghat road (establishment)	11	2	9
Nulhattee road (materials and contingencies)	15	14	3
Kishnaghur road (establishment)	16	3	0
Bhugwangolah road ditto	19	5	0
Dewanserai road ditto	5	0	0
Putkaharu road (materials)	75	0	0
Total during fortnight ...	299	5	6
By Nuddea Rivers Division up to date	2,620	8	6
Grand Total ...	2,919	14	0

Statement showing the Cases treated by the 3rd-Class Hospital Assistants from 8th to 21st August 1874. Station Berhampore.

Names of Villages.	Diseases.	Remaining.	Admitted.	Total.	Results. Cured.	Relieved.	Died.	Remaining.	Remarks.
Nowada ...	Ague and fevers	3	34	37	33	...	...	4	These cases were treated by 3rd-class Hospital Assistant T. Coopooswamy, in charge of Famine Hospital at Nowada.
	Rheumatism	...	1	1	..	...	...	1	
	Diarrhœa	2	1	3	3	...	..	...	
	Ulcers	1	1	2	...	...	...	...	
	Abscess	...	15	15	15	...	...	...	
	Other diseases	6	36	42	34	...	...	10	
	Total ...	12	88	100	85	...	..	15	
Bharathapore ...	Ague and fevers	5	11	16	11	...	..	5	These cases were treated by 3rd-class Hospital Assistant C. Runganathum, of Bharathapore.
	Rheumatism	...	2	2	1	...	..	1	
	Syphilis	1	3	4	3	...	.	1	
	Dyspepsia	2	6	8	7	...	...	1	
	Diarrhœa	1	6	7	5	...	1	1	
	Dysentery	1	...	1	...	...	...	1	
	Spleen	...	4	4	4	...	...	...	
	Other diseases	11	38	49	38	...	...	11	
	Total ...	21	70	91	69	...	1	21	
Pulsa ...	Cholera	...	1	1	1	...	...	...	These cases were treated by 3rd-class Hospital Assistant P. Moriswamy Pillay, of Pulsa.
	Ague and fevers	...	20	20	18	...	...	2	
	Rheumatism	...	2	2	2	...	...	...	
	Diarrhœa	...	8	8	7	...	...	1	
	Spleen	...	2	2	1	...	...	1	
	Ulcers	...	2	2	1	...	...	1	
	Abscess	...	1	1	...	...	...	1	
	Other diseases	...	19	19	19	...	...	...	
	Total ...	...	55	55	49	...	...	6	

BERHAMPORE,
The 24th August 1874.

W. WAVELL,
Offg. Magistrate and Collector.

S. M. SHIRCORE, *Surgeon-Major,*
Civil Surgeon, Moorshedabad.

	Dacoity.	Robbery.	House-breaking.	Theft.	1874.	1873.	1872.
Head-quarters sub-division, from 8th to 22nd August 1874 ...	3	.....	20	34	57	31	32
Lalbagh sub-division, for the fortnight ending 22nd August 1874.	.....	...	19	11	30	27	42
Jangipore sub-division, for the fortnight ending 21st August 1874.	.....	.....	4	8	12	6	6
Rampore Haut sub-division, for the fortnight ending 21st August 1874.	1	1	5	19	26*	5*	10*
Total	4	1	48	72	125	69	90

* Information incomplete.

W. WAVELL,
Offg. Magistrate and Collector of Moorshedabad.

Statement showing the storage and consumption of Government grain in the District of Moorshedabad up to the 22nd August 1874.

Names of Sub-divisions.	Dates for which figures are given.	Total allotment of Government grain.	Total quantity of grain stored, exclusive of grain transferred to other districts.	By sale to public or labourers.	By gratuitous distribution in any shape.	By advances to ryots.	By payments in kind to labourers.
		Mds. S. C.	Mds. S. C.	Mds. S. C.	Mds. S. C.	Mds. S. C.	Mds. S. C.
Kandee	19th August ...	5,442 26 0	...	...	3,424 12 3	60 36 0	899 7 6¼
Lalbagh	20th " ...	6,167 0 0	3,751 25 0	52 20 0	1,742 16 0	3,251 17 0	2,399 22 13
Rampore Haut	21st " ...	14,143 0 0	.....	10 0 0	2,967 5 3	4,867 35 0	6,470 29 0
Berhampore ...	22nd " ...	5,890 0 0	... .	364 22 2	4,052 10 6	1,343 22 0	7,813 37 0
Jungipore	6th* " ...	11,500 0 0	2,672 22 4	.....	1,569 23 1	906 17 0	95 0 6
Public Works Department.	22nd " ...	13,385 21 6	.....	.....	.....	.....	13,364 39 12¼
Total .	.....	56,528 7 6	6,424 7 4	427 2 2	13,755 26 13	10,430 7 0	31,044 36 6

Returns not received from Dowlutabad, Nobogram, and Panchgram.

* This return is not up to date, nor is it reliable.

1	2	3	4	5	6			
Number of committees and sub-committees as yet appointed.	Number of special relief sub-divisions opened and officered.	Number of regular relief circles opened and managed by special officers.	Number of relief circles opened and managed by planters, zemindars, and other residents.	Number of work-houses or centres for the distribution of food and gratuitous relief.	Number of men, women, and children (with total) in receipt of gratuitous relief in any shape through the charitable relief organisation *daily*.			
					Men.	Women.	Children.	Total.
Head-quarters sub-divn. 17	2	4	16	16	.....	.....	.....	11,761*
Lalbagh sub-division ... 1	.....	3	.....	7	1,581	2,638	1,041	5,260
Jungipore sub-division 6	.....	2	.....	6	387	2,304	1,340	4,031
Rampore Haut sub-divn. 8	.....	2	7	15	290	863	1,192	2,345
							Total...	23,397

* As far as returns have been received.

G.—Financial Results of the Fortnight.

	Rs.	A.	P.
Total expenditure from the district and sub-divisional treasuries as shown in the last narrative	49,988	1	6
Detail of the total—			
Amount credited to the district relief fund, being payable from Government ...	16,456	1	10
Salaries, establishment, and contingencies	3,668	3	8
One-third of the cost paid by Government for a tank at Khoyramaree	200	0	0
Tuccavee advances	23,522	8	0
Paid for construction of a furrash	83	0	0
Advance for purchase of grain	2,025	0	0
Paid for digging wells	33	4	0
Transport of Government grain	4,000	0	0
Advances during the fortnight under report—			
Transport of Government grain	296	5	3
Salaries, establishment, and office contingencies	843	0	3
Total ...	1,139	5	6
Grand Total ...	51,127	7	0

W. Wavell,
Offg. Magte. and Collr. of Moorshedabad.

No. 1758—SR., dated Dinagepore, the 24th August 1874.

From—E. E. Lowis, Esq., Offg. Magistrate of Dinagepore,

To—The Secretary to the Government of Bengal, Scarcity and Relief Department.

I have the honor to submit my narrative for the fortnight ending 24th August 1874.

A.—State of Country.

During the past fortnight the prospects and condition of the people have improved. A considerable portion of the bhadoi has now been cut, though some still remains standing; as pointed out in a previous report, this crop was sown at different periods, and is only gradually becoming fit for the sickle. The ripening of the bhadoi has had great effect upon prices, causing a considerable fall all over the country. Orders had been issued to all circle officers to stop sales of Government rice as soon as the markets were supplied with country grain, and in consequence sales have ceased in almost every circle; but in truth there was no need to warn the officers to stop sales, for as soon as there was a sufficient native supply in the hâts, the demand for Government grain at once fell off of itself, and sales dwindled down to next to nothing. Bhadoi will continue to be gathered up to the 8th or 10th of September, and there will, up to that date, be an ever increasing supply in the market, which should continue until the end of October, *i. e.*, unless absence of rain causes anxiety to be felt respecting the winter rice; if there is the least fear of failure in that crop, everyone will keep what he has, to guard against contingencies, and the markets will not be freely supplied. Whether the bhadoi will suffice to bridge the gap between its first appearance, and the gathering of the winter harvest is a question which it is only possible to guess at; there is no doubt that in ordinary seasons the bhadoi does not suffice to supply the market till the coming in of the hymunti, and that old stocks have to be fallen back on. But this year there has been a very unusual amount of bhadoi gathered, and though there is little or nothing in the shape of old stock to fall back upon, I do not anticipate any great demand during November and December; however, if there is, we have stock in hand sufficient to supply any deficiency that may exist. The demand after all cannot be very great, for most of the ryots have under cultivation some bhadoi lands, more or less; most of them therefore have grain in their houses of which they will keep enough to afford subsistence for themselves and their families for the next few months, the surplus only being disposed of. If the prospects of the hymunti, then, continue favorable, there is no probability of any further distress making its appearance. As regards the hymunti, the weather has been, on the whole, not unfavorable; we had, just at the proper time, *i.e.*, just before the season for transplanting, heavy rain in the district, and at the same time rain along the foot of the hills, which flooded the rivers; the ryots were thus enabled to flood their fields, and carry on

transplanting operations successfully on all except high lands near villages; in some places three-fourths, in some places half, and in many nearly the whole of the transplanting has been finished. Since then we have had showers, more or less, which have sufficed to keep the newly planted rice alive, but has not sufficed to permit the transplanting to be finished, where it had not been completed; the break, however, has had no ill effects. A little more rain may have been desirable in a few localities, but no damage has been done, and the comparatively fine weather has enabled the villagers to cut and store bhadoi. The time has now come when heavy rain is again wanted; the transplanted rice on the lower lands is now well grown, and able to survive in a greater depth of water, while water is wanted for the higher lands to enable them to be successfully cultivated. The transplanting season has not past; operations may be carried on up to the 8th or 10th September, so there is plenty of time yet for the rain to come. If we have no heavy rain during the next ten days, prospects will look gloomy, but much rain has fallen to the north of the district, and will, I hope, soon be general. The people themselves are, I am happy to say, not anxious; the damage done as yet has been very small, and with favorable weather now we may still expect a good crop. The way in which the bhadoi is coming into the market is in itself a sign that the people are not anxious; if they had the least fear as to the future, they would not, especially after the experiences of the past year, sell even a surplus stock. Everything depends on the next six weeks; if we have heavy showers up to the first of October, the winter crop may be considered safe, even though it should not rain after that date. Rain in October ensures a finer crop, but heavy rain in September ensures there being a fair crop, if not a bumper one. Prices still continue to fall, old country rice being brought for sale in small quantities at 13 to 14 seers per rupee, new rice ranging from 15 to 20 seers. In a few hâts in Thakurgaon rice still fetches 8 seers per rupee, but the sales of Government rice have fallen off there, which shows that the demand is being met. The health of the people continues good; fever of course there is, that being an ailment from which the district is never exempt during the rainy season, but cholera and small-pox seem to have disappeared.

B.—Relief Works.

Very little is being done now on the roads; a few coolies are employed here and there in finishing off some uncompleted lengths of road, and a few are employed in putting up temporary bridges, while light-labor gangs of women and children are employed in turfing the slopes of embankments, and carrying out petty repairs; the numbers of laborers of every description, however, are constantly decreasing, and every one who can, exchanges the subsistence allowance of rice given by the circle officers for the food and money to be gained by field labor.

C.—Transport.

No transport operations are now going on.

D.—Storage.

Now that our sales of rice have ceased, circle officers will be requested to take stock, and ascertain exactly what amount is in store in each gola; they will also see that what grain remains is properly secured and stacked, so as to keep good to the end of the rains. The grain is in general in a good condition; a supply lately taken over from the Railway authorities however, some 8,000 maunds in weight, is reported to have been received in an unsatisfactory state; the rice is said to have been attacked by weevils, and partly wet; it is doubtful whether this lot will be preserved in a good state up to the end of the rains. The sufficiency of our stocks is a subject I have discussed in former reports and in the previous portion of this narrative; I need not therefore recapitulate.

E.—Advances.

The following report on advances has been submitted by the District Relief Officer:—

"During the past fortnight the amount given out in advances has been but small, being in most instances merely the delivery of grain which had been previously promised. Of the amount shown in the subjoined statement as issued in the first week from Tambooli, nearly 900 maunds were taken by ryots of the Kaliagunge circle merely as a matter of convenience.

"In Gungarampore circle at the outset only half of the total amount of the advances were given out, and by the time the second instalment came to be issued, it was found that the people could do with less than was at first promised. The present issues are on account of the second instalment, as also is the case in the Patiram and Putnitolah circles. In Durgapore it has been found necessary to make additional advances, on the earnest recommendation of the zemindars, to their ryots, who at first took too little to last them till the reaping of the bhadoi. The zemindars concerned are becoming sureties for both the new and the previous advances.

"In one part of the Churamon circle, where advances were at first rarely asked for, it has been found that the stocks in the hands of the ryots have become exhausted, and help necessary to tide some of them over the two or three weeks remaining till the harvest comes in. In Luskerhat also it is found that the people when first estimating their requirements, in their anxiety to avoid incurring debt, took too little to last them, and further advances now have to be given. These instances apparently prove that much care was from the beginning exercised in respect to advances, both by the people and the circle officers, and no extravagance allowed.

ct of the registration of agreements given in connection with these advances, tely represented to the Government.

eems to be a marked desire on the part of the recipients in many quarters to obligations to Government honestly, and as early as possible. The following r. Fasson regarding his circle (Bindol) illustrate this :—

people generally appear somewhat anxious to free themselves from their debt to t, and many of them have expressed a wish to repay part of their advances out ceeds of the present bhadoi crop. I have agreed to take payments in part or in ne village has already paid up about two-thirds of its small advances. Villages ely indebted generally ask to the end of this month in order to realize the proceeds crop. If the present prospects are fulfilled, about one-half of the villages that have e will pay up during the first days of September from one-third to one-half of their s; perhaps more than this * * * The zemindars have not to the matter yet, and they may have much influence which they would probably prevent the payments. There is certainly not much love lost between the people and mindars, and the former seem, as far as I can see, more inclined to pay their Govern- debt than to pay their rent; but the zemindars are certainly prepared to enforce the r more energetically than the Government to induce the other. * * * * Most of them borrowers) are, I believe, fully prepared to carry out their agreement (to pay in full e 1st Bysack next), and most of those who are going to pay up part out of the present stipulate only that they shall not be asked for the remainder until they have harvested hymunti, when they volunteer to pay the remaining instalments.' From Habra again s reported: 'Many of the persons who received advances in previous months are ready pay the money, and I request authority to collect the money from those who are willing repay.' There seems to be a probability that several zemindars of influence will yet me forward to undertake the responsibilities of all their ryots."

Advances during the Fortnight.

Name of Circle.	First week. Mds.	Srs.	Ch.	Second week. Mds.	Srs.	Ch.
Bhaduria	204	20	0	46	20	0
Bindol	0	0	0	0	0	0
Birgunge	2	0	0	4	0	0
Bochagunge	161	31	0	27	0	0
Churamon	19	0	0	167	0	0
Dinajpore	156	17	8	25	23	12
Durgapore	1181	15	0	423	0	0
Gungarampore	1,411	0	0	1,603	0	0
Habra and Phulbaree ...	81	20	0	0	0	0
Kaliagunge	0	0	0	0	0	0
Luskerhat	4	0	0	21	0	0
Patiram	636	25	0	33	20	0
Putnitolla	400	0	0	332	20	0
Porsha	290	0	0	0	0	0
Ranisankoil	11	10	8	289	9	0
Tambooli	1,014	10	8	168	35	0
Thakurgaon	352	0	0	138	10	8
Total ...	5,925	29	8	3,566	18	4

F.—Charitable Relief.

Regarding charitable relief, Mr. Nicholls observes as follows :—

"At the end of the previous fortnight the total number of persons in receipt of relief gratuitously, by employment in manufactures, and on light-labor out-of-doors, stood at 53,881. It was stated that a decrease of 20,000 might be looked for in the coming fortnight, and this has nearly resulted. In the first week of the past fortnight the numbers fell to 49,198, and in the second week, when the bhadoi crop began to find its way into the markets, the numbers fell to 35,243, or 18,638 less than were on our pauper rolls a fortnight ago.

"A still further decrease in the ensuing fortnight may safely be reckoned on. Manufactures may now be safely curtailed, and in most places closed, and the light-labor gangs will be almost broken up in a few days, without any fear of distress being occasioned thereby.

It will be necessary to be a little patient with those on the gratuitous relief lists, for they are generally the blind and infirm, and the friendless. The autumn crops do not mature in every circle at the same time; where the harvest is later, the reduction cannot safely be made so early as elsewhere. A relief officer, reporting on one of the earlier circles, observes—'The numbers diminish rapidly, the ryots who have cut their bhadoi at once resuming the support of their aged and helpless relations, while the interrupted stream of village charity has at once resumed its flow to the maintenance of blind and crippled beggars. The people seem to look on gratuitous Government charity, and particularly on the tickets, with no small suspicion and rid themselves of it with an alacrity which certainly suggests that only real need led them to accept of it.' The case of the Habra and Phulbari circle may specially be noticed. Only 174 paupers now remain, blind or infirm. The professional beggars have gone off. There are no road-works or manufactures, and all the work to be done is the distribution of grain to these 174 people. It might be as well to give them out a month's or two months' supply, and close operations.

"ere are two circles in the south of the district—Porsha, where there is almost no d Luskerhat, where the cultivation of this crop is but small: in these two circles there will be a steady increase in the demand for relief and in the number of l the cutting of the hymunti. Up to the present reductions have been effected rcles scarcely less than in others, but with particular care, and the relief officers watch for the first symptoms that the scope of relief must again be enlarged.

reduction of minor establishment is being carried on simultaneously with that of r rolls. Arrangements are being made for the disposal of all manufactured articles Calcutta through respectable brokers or through the Alipore Jail, or in the district il and State Railway Departments.

"During the course of these relief operations, the manufacture of clot
been introduced to classes and localities where it was before unknown or un
is questionable whether the new learners will continue to work at it after the
of distress shall have passed away.

"I regret that I have not yet received all the returns required from the o
the compilation of accounts recently prescribed by Government. These should
course of the next week."

G.—Financial Results.

	Rs.		
The total expenditure up to last fortnight was—	18,63,661		

Details of the above.

For road and bridge works	12,11,530	5	
„ Construction of golas	40,475	12	
„ Transport of rice	4,13,443	9	
„ Hire of carts, &c., for conveying money to circle officers	1,300	0	
„ For purchase of fodder	2,000	0	
„ Construction of bungalows	2,993	0	
„ Pay and establishment	42,411	1	0
Miscellaneous	5,402	12	8
Salary and travelling allowance of native doctor	1,352	12	9
For tank-digging	82,150	0	0
„ price of gunny-bags	4	0	0
„ office furnitures	127	12	0
Placed at the credit of the Executive Engineer of Dinagepore for relief works	60,000	0	0
Railway freight for kodalies	899	0	0
The total expenditure during the fortnight under report has been	18,022	2	1

Details of the above.

Relief officer of Gungarampore for relief works	2,000	0	0
Transferred from district road fund to imperial fund, being the amount drawn by bill for relief works at Sudder, Kaliagunge, and Tambooli circles, as per Deputy Accountant-General's No. 1632F of 3rd June 1874	6,000	0	0
Baboo Ram Chandra Barmon, for pay of punkha-puller	4	0	0
Baboo Gopal Chandra Chuckerbutty, for gola establishment for July 1874	321	0	0
Ditto ditto, for price of burning-oil and papers for Nowabunder gola	1	15	0
Baboo Prossonno Coomar Roy, clerk, for his salary for July	25	12	0
Baboo Harakali Mukerjee, for pay of his establishment for July	89	0	0
Baboo Nobin Chandra Sen, relief inspector, for his pay for ditto	80	0	0
Baboo Rakhal Dass, ditto for ditto for ditto	80	0	0
Baboo Seekomoy Banerjee, Assistant Relief Superintendent, for ditto for ditto	160	0	0
Ram Lall, compounder, for his pay for ditto	10	0	0
Ditto ditto, for travelling allowance for ditto	10	0	0
Native Doctor Shew Narain, for his pay and deputation allowance for July	35	0	0
Ditto ditto, for price of medicine	12	11	0
Hyderbux, compounder, for his pay for July	10	0	0
Ditto ditto, for travelling allowance for ditto	10	0	0
Native Doctor Jowadali, for his pay and deputation allowance for ditto	35	0	0
Ditto ditto, for contingent charges for ditto	5	7	9
Baboo Jadub Chandra Gossami, for his establishment for ditto	263	0	0
W. H. Horsley, Esq., for pay of Jogomohun, relief inspector, and others for July 1874	400	0	0
Ditto ditto, for deputation allowance from 21st to 27th March 1874	45	2	6
Baboo Hari Mohon Chand, for transport of rice	500	0	0
Native Doctor Abdul Rohoman Khan, for his salary for May, June, and July	95	0	0
Ditto ditto, for his allowance for April	3	5	4
J. Pollen, Esq., for pay of Native Doctor Mahomed Hossein, and Mohatab, compounder, for July	63	5	4
J. Pollen, Esq., for travelling allowance of Mr. Jarbo, for June and July	37	8	0
W. H. Horsley, Esq., for Kalikamara gola establishment for July	8	10	0
Ditto ditto, for gola contingencies for July	12	6	0
Ditto ditto, for Tambooli, Kalikamara, and Brojobullubpore gola establishment for May	126	4	
Ditto ditto, for gola establishment for July	327	0	
Native Doctor Likut Hussain for his salary for June and July	49	0	
Makhan, compounder, for ditto for ditto	20	0	0
Ditto ditto, for price of medicines	4	15	0
W. H. Horsley, Esq., for his office establishment for July	97	0	0
Ditto ditto, for pay of Inspectors for ditto	240	0	0
Ditto ditto, for his charitable relief office establishment for ditto	10	0	0
A. W. Scanlan, Esq., for his additional pay from April to July 1874	430	0	0
Baboo Hari Mohon Chand, for pay of his punkha-puller for June and July	10	0	0
Baboo Surendra Narain Roy, for his pay for July	175	0	0
Ditto ditto, for pay of his establishment for ditto	243	0	0
Baboo Surendra Narain Roy, for pay of Sub-Inspector for July	210	0	0
Ditto ditto, for prices of candle-sticks	0	12	0
Baboo Harakali Mookerjee, for hire of carts for conveying medicines	6	4	0
Native Doctor Abdool Rahaman, for his deputation allowance for June	2	10	8
Ali Bux, compounder, for his salary and travelling allowance for July	20	0	0
Native Doctor Abdool Rahaman, for his pay for July	15	0	0
Dinagepore Jailor for price of weights	124	7	3
Expenses for sending elephants to relief officers	7	6	6
Native Doctor Purna Chandra, for his allowance for July	10	0	0
Ram Chandra Biswas, for transport of rice	2,000	0	0
Native Doctor Sunthoo, for his salary for July	10	0	0
Ditto ditto, for travelling allowance for ditto	10	0	0
Jagat Chundra Chackravarti, store-keeper, for gola establishment for July	157	0	
Ditto ditto, for ditto from 24th to 31st January 1874	8		
Lieutenant A. W. Proudfoot, for his own salary and that of his Inspectors for July	1,230	1	
Ditto ditto, for his establishment for ditto	87		
Ditto ditto, for pay of overseers for ditto	214		
Ditto ditto, for charitable relief establishment for ditto	107		
Ditto ditto, for gola establishment for ditto	54		
Ditto ditto, for salary of Sub-Inspectors for ditto	240		
Ditto ditto, for erection of a house for Petumber Singh	74		
Chandra Narayan, compounder, for his salary and deputation allowance for July	20		
Native Doctor Kunja Behary, for ditto and ditto ditto for ditto	35		
Ditto ditto, for horse allowance	10		
Kadam Ali, compounder, for his salary and deputation allowance for July	20	0	
Ditto ditto, for travelling allowance for ditto	10	0	

	Rs.	A.	P.
Scanlan, Esq., for salary for ditto	30	0	0
Christian, Relief Inspector, for his salary for July	100	0	0
Rahaman Khan, for his salary for July	125	0	0
to Singh, for ditto, for ditto	100	0	0
o Harakali Mookerjee, for salary of Group Superintendents for June and July ...	100	2	8
Jadub Chandra Gossami, for Ramchandpore gola establishment for ditto	74	0	0
Ditto ditto, for Buktiarpore ditto for ditto	64	0	0
Ditto ditto, for Ganjeepore ditto for June	32	0	0
Ditto ditto, for Luskerhat ditto for July	46	0	0
Ditto ditto, for Monipore ditto for June and July ...	64	0	0
Ditto ditto, for salary of guards for June	46	0	0
,, Gopal Chandra Chakravarti, for Tapon, Fulbari, Kordaha, and Nowbazar gola establishment for	203	5	0
,, Harimohon Chand for salary of store-keepers, guards, &c., for June	105	5	3
,, Ram Chandra Barmon for salary of thicca mohurirs, and Birgunge gola contingencies	41	0	0
Ditto ditto, for gola establishment for July 1874	125	0	0

Names of Circles.	At close of last fortnight.	Of this fortnight.		Detail classification.		
		First week.	Second week.	Gratuitous.	Light-labor out-doors.	In-door labor manufactures.
oria	2,161	1,682	745	613	132	.....
il	2,384	2,230	1,388	888	.....	500
nge*	5,096	3,709	2,526	2,410	.....	116
agunge	2,645	4,051	1,525	911	614	.....
ramion	2,744	2,468	2,236	1,281	589	386
geporet	5,765	5,040	4,131	2,921	987	223
gnpore	9,077	6,528	5,037	1,962	2,340	735
arampore	3,107	2,264	1,195	1,110	85	.....
a } barce }	649	417	174	174	.....	.....
gunge	1,397	1,095	534	273	190	71
erhat	2,417	2,786	1,986	1,180	721	35
ram	3,234	3,216	2,767	2,489	209	69
nifola	2,066	1,935	1,351‡	997		55
... ...	2,649	2,568	2,477	1,906	354	264
... ...	1,828	2,858	1,996	1,347	307	1
... ...	3,291	2,827	2,651	2,357	648	74
ann	1,789	3,924	2,276	1,922	220 204	150
Total ...	53,881	49,198	34,845	.....	.....	.....

* Besides 635 employed in constructing new roads.
† Besides about 100 a day fed by Roy Dhunput Sing Bahadoor.
‡ Besides on bridging 128 men.

Statement showing the Storage and Consumption of Government Grain in the District of Dinagepore during the Fortnight ending 24th August 1874.

Names of Circles.	Dates for which figures are given.	Total allotment of Government grain.	Total quantity of grain stored, exclusive of grain transferred to other districts.	Total quantity of grain consumed as per last report.	Total quantity of Government grain consumed up to date.					Estimated grain receipts of the ensuing fortnight.	Estimated grain expenditure of the ensuing fortnight.
					Sold to laborers or to public. I.	Given in charitable relief. II.	By advances to ryots. III.	Amount paid in wages to laborers. IV.	Total.		
		Mds.	Mds. S. C.	Mds. S. C.	Mds. S. C.	Mds. S. C.	Mds. S. C.	Mds. S. C.	Mds. S. C.	Mds.	Mds.
Dinagepore	21st August	96,000	1,22,996 9 8	1,09,599 34 4	76,219 21 6	9,206 11 7	22,697 23 1	4,322 8 4	1,12,445 24 2		
Chooramon		45,000	46,246 33 8	38,013 25 5¼	4,480 9 5	1,634 2 9	27,490 9 0	5,134 6 7¾	38,738 27 5¾		
Bindoil	18th "	89,000	89,203 0 0	63,528 11 8½	27,793 36 3½	4,543 21 4	21,601 31 8	12,330 4 0	66,269 12 15½		
Ranisonkoil ... ... } Thakurgaon ... ... }	" "	80,000	1,08,975 0 0	85,899 6 14½	63,540 19 13	4,722 19 5	21,224 9 4	4,714 8 9½	94,201 16 15½		
Bochagunge	17th "	30,000	52,351 0 0	32,459 35 11½	18,514 32 1½	1,292 20 10	5,366 36 8	10,911 5 2	36,085 14 5½		
Kaliagunge	18th "	40,000	44,171 0 0	40,107 12 8½	12,129 17 6	4,066 16 11	20,395 15 12	3,985 26 2½	40,576 35 15¾		
Tamboolee	19th "	1,00,000	72,573 15 8	54,364 11 13	9,119 8 14	4,420 18 2	39,437 21 0	3,652 6 5	56,629 14 5		
Gungarampore	" "	60,000	72,899 16 8	53,959 0 0	23,893 0 0	4,964 0 0	21,634 0 0	7,266 0 0	57,757 0 0		
Luskerhaut	18th "	40,000	37,051 13 8	21,445 30 0	3,755 7 12	4,174 8 12	11,871 0 0	2,593 20 0	22,393 36 8		
Porsha	" "	40,000	29,463 10 0	24,111 30 11	3,795 29 2½	4,646 2 1½	16,375 0 0	1,934 23 7½	26,751 14 11½		
Putnitola	" "	95,000	94,884 0 0	81,535 9 12	19,352 23 5	4,188 34 9	58,517 30 0	2,419 26 14	84,478 34 12		
Patiram	17th "	85,000	63,224 25 12	57,255 18 1	32,905 30 14	3,979 37 12	22,609 25 15	206 26 0	59,702 0 11		
Bhadooria	" "	50,000	42,445 0 0	27,028 13 12	13,432 0 0	2,500 25 0	9,196 25 0	2,879 12 8	28,008 22 8		
Doorgapore	18th "	1,50,000	96,490 0 0	72,956 23 12	23,321 32 8	10,884 16 6	37,948 33 13	5,026 18 11	77,181 21 6		
Habra	" "	.....	33,317 0 0	16,148 37 0	10,058 30 2	1,322 18 14	4,903 8 12	22 24 15	16,307 2 11		
Birgunge	20th "	.....	56,425 14 4	35,577 15 6¼	32,774 34 14	2,088 25 10½	1,239 28 1¼	501 30 9	36,604 39 2¾		
	Total	10,00,000	10,67,318 18 8	8,13,991 36 7½	3,75,087 13 10½	68,634 39 1	3,42,509 17 10¼	67,900 8 1¼	8,54,131 38 7		
							Add amount sent to Purneah...		48,210 0 0		
								Total ...	9,02,341 38 7		

DINAGEPORE, M...

No. 1018F., dated Maldah, the 24th August 1874.

—F. Wyer, Esq., Offg. Magistrate-Collector, Maldah,

The Offg. Secretary to the Government of Bengal, Scarcity and Relief Dept.

e honor to forward my Narrative for the fortnight ending the 22nd instant.

A.—State of the Country.

eather has been most favorable for harvesting the bhadoi crop which is giving a yield, in many places ten maunds and even more a beegah. In Chanchal rice has gone ughout the whole of the sub-division. Mr. Reily tells me that a large quantity of now being exported from his division into Dinagepore, and that the prospects of the most excellent. The people admit that they have a sixteen-anna bhadoi crop, so uld hardly be better.

oo Sitakant Mukerjee has just been round the south-west and south and middle of ict, and gives an equally good account of those parts. There has not been much caused by the inundation. I went down the Pagla to Kaliachuck and back on the d found that in that direction the damage was very little indeed.

he eastern part of the district there is a general complaint of want of rain for trans- hoimanto. Baboo Hem Chunder Kerr reports that owing to this want there has isplanting in eight villages in his circle. However, rain has been falling during days, so that I hope that the hoimanto will turn out very well; in fact if we have s within the next fortnight there is every likehood of its doing so.

antity of rice and paddy imported to head-quarters is much less than during the rtnight, being only 1,533 maunds and 280 maunds. This falling off is only ce the bhadoi is now coming into the market.

llowing tables give the latest prices of paddy and common rice at the principal e district, and the quantity imported to English bazar and Maldah during the past

	Paddy.	Common rice.
English Bazar	20	13¾
Rohunpore	19	12
Maldah	.....	12 to 13
Gazole	.....	10
Chanchal	38	22
Tulseegunge	35	17½
Samsi	38	16
Abadpore	36	18½

Imports.

	Rice.	Paddy.
From Dinagepore	.....	155
„ Rohunpore	40	.....
„ Nitpore	493	.....
„ Dacca	1,000	125
Total ...	1,533	280

Rainfall.

During the fortnight the rainfall recorded at head-quarters was 3·11 inches; at Chancha— inches.

B.—Relief Works.

There has been a great falling off in the number of persons on relief works. This is ng partly to employment having been furnished in reaping the bhadoi, and partly to the ction of the rates of wages, for these rates though quite sufficient for subsistence are now er than the usual rates in the district. There is a chance of an increase in the numbers the end of the bhadoi harvest, though the increase will probably not be great, since the ers will earn during harvest time almost enough to support themselves till the winter vation and harvest begin. It will be seen from the following table that the total number loyed during the fortnight under the Department Public Works was 13,427, and under le officers 18,267, showing a total decrease of 20,710 on the number working during the ceding fortnight, i.e., 1,479 a day:—

Names of Sub-divisions.	Number of laborers, Public Works Department.			Number of laborers under Circle Officers.			
	Men.	Women.	Children.	Men.	Women.	Children.	Total.
Sudder Circle							
Shibgunge „							1,196
Maldah „	3,644	1,479	337	.....	.....	.....	
Gazole „							2,702
Gomashtapore „	1,830	775	243	1,078	1,087	511	2,671
Nowabgunge „	3,358	1,603	188	.....	.....	.....	2,240
Chanchal „	.....	.....	.....	.....	.....	.....	9,464
Total	8,832	3,827	768	.....	.....	.....	18,267

C.—Transport of Government Grain.

There is nothing to report under this head.

D.—Storage of Government Grain.

There are now 4,130 maunds 4 seers at English Bazar.

The following table shows the places within the district to which grain was the Fortnight :—

	Amount. Mds.	Srs.	Chs.
Loan given to the zemindars by the orders of the district relief officer ...	200	0	0
Ditto by the order of Baboo Hem Chunder Ker, circle officer ...	100	0	0
Sent to the charitable relief centre, English Bazar, by the order of the district officer	200	0	0
Ditto ditto Centre Maldah	48	8	0
Sent to Maldah Jail	15	25	0
Ditto to the Department of Public Works	37	0	0
Sold for tokens	19	4	0
Total ...	619	37	0

E.—Advances to Private Parties.

There have been no advances of money during the fortnight, and the quantit advanced was for the Sudder 1,325 and 87 maunds for Chanchal Sub-division. Th quantity advanced up to date is 25,358 maunds.

F.—Charitable Relief.

There has been a decrease in the number of persons charitably relieved in all th except at Gazole and Gomashtapore, where there has been a slight daily increase of 71 respectively. In the Sudder Sub-division the greatest falling off has been in the Sudder The total daily decrease in the Sudder Sub-division was 1,436 and in Chanchal division 638.

During the fortnight 4 centres have been closed in the Sudder Sub-division and 1 Chanchal. In Chanchal Mr. Reily finds that it is no longer necessary to keep up the g superintendents ; he has accordingly discharged them. He thinks that he will be able to relief operations by the end of next month ; by that time I hope to be able to do so throug the whole of the district. The following table shows the number of people in each c charitably relieved during the fortnight :—

Names of Circles.	Number of people relieved.	Rice distribution.	Names of Circles.	Light Work. Number of people relieved.	Light Work. Rice distribution.	Remarks.
Maldah	20,834	387 17 7	Maldah	2,037	76 16 15½	
Gazole	5,704		Gazole			
Sudder	23,878	203 28 4½	Sudder	.....	.....	Not shown separa
Shibgunge			Shibgunge			
Gomashtapore	13,279	174 13 0	Gomashtapore	3,967	66 10 0	
Nowabgunge	10,934	238 26 1	Nowabgunge	1,316	93 17 9	
Chanchal	28,728	733 25 12⅔	Chanchal	3,157	33 0 0	

Daily average for whole district—7,384.

G.—Financial Results of the Fortnight.

	Rs.	As.	P.
Total expenditure from district treasury as shown in the last fortnightly narrative	3,87,042	5	7

Details of the above total.

Ordinary district roads and relief works	1,20,714	6	0
Advances for purchase of grain	40,000	0	0
Ditto for land improvement	17,800	0	0
Ditto for helping ryots	1,650	0	0
Miscellaneous expenditure	2,06,877	15	7
Total ...	3,87,042	5	7

Expenditure during the fortnight under report.

	Rs.	A.	P.
1. Expenditure from District Road Fund—			
On account of compensation paid to Hematullah, farmer of Amirts toll bar	32	0	0
2. From Scarcity and Relief—			
Salaries, establishment and office contingencies	372	5	4
Packages, &c.	15	0	0
Storage, including buildings and repairs	91	9	8
Transport of Government grain	697	9	0
Miscellaneous	23	3	6
Total ...	1,731	11	6
(a) Final payments made	1,731	11	6
(b) Advances re-payable	0	0	0
Total ...	1,731	11	6

Statement showing the progress of Charitable Relief in the Maldah District.

Number of Committees and Sub-Committees as yet appointed ...	District Committee ...	1
	Sub-divisional Committees ...	6
	Relief Centres ...	63
Number of special relief circles opened and manned by special officers ...		6
Number of regular relief circles opened and manned by special officers ...		Nil.
Number of relief circles opened and manned by planters, zemindars, and other residents		Nil.
Number of work-houses or centres for the distribution of food and gratuitous relief		63
Number of men, women, and children in receipt of gratuitous relief in any shape through the charitable relief organization daily ...		7,384

Statement showing the Storage and Consumption of Government Grain in the Maldah District.

Names of Circles.	Dates for which figures are given.	Total quantity of grain stored, exclusive of grain transferred to other districts.	Total quantity of Government grain consumed up to date. By sale to the public or to laborers.	By gratuitous distribution in any shape.	By advances to ryots and zemindars.	By payments in kind to laborers.	Total.	Estimated grain expenditure of ensuing fortnight.
		Mds. S. C.	M. S. C.	M. S. C.	M. S. C.	M. S. C.	M. S. C.	Mds.
Maldah	21st August 1874	16,350 0 0	4,701 17 9¾	2,890 13 15	7,065 0 0	.....	14,656 31 8¾	5,000
Gazole	21st " "							
Sudder	21st " "	16,210 10 7	4,960 6 11	3,302 9 0½	3,600 3 8	172 7 14½	12,034 27 2	
Shibgunge ...	21st " "							
Gomastapore ...	20th " "	10,555 29 8	5,228 0 9¾	2,373 35 14½	550 0 0	.....	8,151 36 8¼	
Nawabgunge ...	21st " "	15,350 33 3	959 6 10¼	3,367 30 6	5,220 26 12	3,196 21 3½	12,744 4 15¾	
Chanchal ...	21st " "	37,012 0 0	18,012 21 1	5,418 3 0½	8,922 15 0	.....	32,347 39 1½	
	Total ...	95,478 33 2	33,861 12 9¾	17,347 12 4½	25,358 5 4	3,368 29 2	79,935 19 4¼	

Statement showing the Storage and Consumption of Government Grain in the Maldah District.

Names of Circles.	Amount of grain received up to date.	Amount of grain consumed up to date of last return.	Amount of grain consumed during fortnight.	Total consumption of Government grain.
	Mds. S. C.	Mds. S. C.	Mds. S. C.	Mds. S. C.
Maldah	16,350 0 0	12,938 39 12½	1,717 31 12½	14,656 31 8¾
Gazole				
Sudder	16,210 10 7	11,262 10 7	772 16 11	12,034 27 2
Shibgunge				
Nawabgunge	15,350 33 3	11,981 28 14	762 16 1¾	12,744 4 15¾
Gomastapore	10,555 29 8	7,693 0 10¼	458 35 14	8,151 36 8¼
Chanchal	37,012 0 0	30,190 11 8½	2,157 27 9	32,347 39 1½
Total	95,478 33 2	74,066 11 4¼	5,869 8 0	79,935 19 4¼

Returns in forms A and B have been received only from two circles. They will follow when complete.

No. 2287, dated Beauleah, the 25th August 1874.

From—W. H. D'Oyly, Esq., Collector of Rajshahye,

To—The Offg. Secretary to the Govt. of Bengal, Scarcity and Relief Department,

I have the honor to submit my narrative for the fortnight ending 22nd instant.

A.—State of the Country.

Importations have continued to keep the markets generally well supplied. A large quantity of aous or autumn rice has come into the market. The Nattore sub-divisional officer reports that "the early rice crop, as far as it has been gathered, is spoken of as such as has not been seen for years." In one part of his sub-division, *viz.*, in the south-eastern portion of Singra thana, the aous crop has not been so good, and this is the only part of the sub-division where there is any distress. Both the aous and amun rice crops have been flooded in that part.

The rainfall has been lamentably deficient, and this has caused considerable anxiety, but towards the end of the fortnight there was a fair fall, which has improved the prospects again; but much more rain is still required. In the North Bhurind a good outturn of jute has relieved many; but in the southern part of that sub-division, the aous rice crop is backward, and the silk bund has not been a good one. In the west of the district the winter rice (transplanted) is the staple crop; there is very little aous or autumn rice; in the south-west there is a fair amount of maize. It is expected that the condition of the people in this part, the Burhind, will be worse in October than it is now. The group system has been introduced in the Northern Bhurind. The centre of the district is the part where distress has been, and still is, most severe. The numbers of the poor-houses have decreased considerably, and I have instituted strict inquiries to ascertain whether floods have in any way prevented people from coming to the poor-houses.

A dam put up in the Nundungatchee Khal has burst, and a considerable portion of the country in Pootea has been inundated; not much damage, however, has been done as yet. There have been no cases of starvation.

B.—Relief Works.

See Statement.

C.—Transport.

See Statement.

D.—Storage of Government Grain.

No rice has been damaged by heating.

E.—Advances and their results.

Only 16 maunds of rice were advanced by the Nattore sub-divisional officer during the fortnight. Of advances made to traders to import rice, Rs. 3,966-8-3 were recovered to end of the previous fortnight. During the fortnight under report Rs. 1,160-11-11 have been recovered, making a total up to date of Rs. 5,127-4-2.

No. 875.

B.—Statement showing the number of Men, Women, and Children employed on Works in the District of Rajshahye under the Executive Engineer, Rajshahye District, during the week ending Saturday, the 15th August 1874.

Serial number of work.	Names of Works.	Length of road, &c.	Number of Persons employed on each work daily.																							How long work is likely to give employment.	Remarks showing proportion of work-people who are earning full rates and doing full work for their sex and age.	Grain.		
			Sunday, 9th August.			Monday, 10th August.			Tuesday, 11th August.			Wednesday, 12th August.			Thursday, 13th August.			Friday, 14th August.			Saturday, 15th August.			Total.					Rate of rice.	Bazar.	
			Men.	Women.	Children.	Men.	Women.	Children.	Men.	Women.	Children.	Men.	Women.	Children.	Men.	Women.	Children.	Men.	Women.	Children.	Men.	Women.	Children.	Men.	Women.	Children.				Name.	Distance.
10	Byah road	7	248	12	21	278	16	18	270	12	16	268	12	15	236	10	14	254	6	8	254	8	11	1,808	76	103	10th Sept. ...	Metalling road	Government rice from 12 to 14 seers per rupee.	Byah Hât ...	2 miles.
11	Nattore road	30	283	...	5	283	...	5	278	...	5	292	...	6	292	...	5	285	...	7	285	...	7	1,998	...	40	1st " ...	Three-fourths would not work on the road.		Biraddah ...	Ditto.
2	Dinagepore road	10	51	17	...	43	14	...	53	20	...	56	18	...	46	18	...	75	43	...	76	40	...	400	170	...	September ...	Labouring class (Boonas)...		Sultangunge	Ditto.
1	Maldah road	8	12	...	...	...	...	...	16	15	...	30	24	...	24	9	...	9	14	...	...	...	...	91	62	...	Ditto ...	These men would not work in ordinary years.		Ditto ...	Ditto.
5	Godagaree road	20	25	1	...	21	2	...	...	...	...	...	...	...	4	...	...	17	4	...	...	2	...	69	7	...		Ditto ditto ...		Premtolli.	
13	Pubna road	22	No report received.																								Ditto ...	Labouring class.			
Minor work.	Saipara road, 1st section	...	65	...	...	...	...	...	94	...	...	90	...	...	16	...	...	...	...	...	...	...	...	265	...	...					
	Tank at Saipara	...	194	...	...	...	...	...	186	...	...	193	...	...	176	...	...	141	...	...	25	...	...	915	...	...					
	Canal at Burgachee ...	...	10	...	...	12	...	...	...	...	...	14	...	...	13	...	...	12	...	...	8	...	...	69	...	...	.....	On all works laborers are paid by grain only.			
	Road from Seerub to Hât Godagaree	...	...	...	...	...	...	...	1	...	...	10	...	...	67	...	...	99	...	...	53	...	...	239	...	...					
	Total number employed ...	...	888	30	26	637	32	23	898	47	21	953	54	21	874	37	19	892	67	15	703	48	18	5,845	315	143					

BEAULEAH,

The 20th August 1874.

J. J. O'FLAHERTY,

Executive Engineer, Rajshahye District.

BEAULEAH.

Despatches.

Date of despatch.	To whom despatched.	Bags.	Weight. M.	S.	C.
5th August 1874	On the indent of Executive Engineer	13	25	0	0
6th Ditto	Ditto ditto ditto	10	20	0	0
7th Ditto	Kusadanga	257	500	0	0
Ditto	Advance to the ryots	4	6	0	0
Ditto	Ditto Chowkeedars	4	7	20	0
Ditto	On the indent of Executive Engineer	18	34	0	0
8th Ditto	Ditto, ditto	26	50	0	0
Ditto	On the indent of Baboo M. N. Bose	.....	1	0	0
10th Ditto	Kusadanga	255	500	0	0
Ditto	Beauleah relief house	13	25	0	0
Ditto	Saheb Bazar	3	6	0	0
Ditto	On the indent of Executive Engineer	23	42	20	0
12th Ditto	Ditto ditto	26	50	0	0
Ditto	Nowhutta	26	50	0	0
Ditto	Tannore	150	300	0	0
Ditto	Beneshur	19	37	0	0
13th Ditto	Beauleah relief house	13	25	0	0
Ditto	Shaheb Bazar	10	18	0	0
14th Ditto	Burgachee	106	200	0	0
Ditto	Tannore	185	200	0	0
15th Ditto	Ditto	158	300	0	0
Ditto	On the indent of Executive Engineer	29	57	0	0
16th Ditto	Ditto of Baboo M. N. Bose	135	257	33	8
17th Ditto	Ditto ditto ditto	124	242	6	8
Ditto	Ditto of Executive Engineer	33	62	0	0
Ditto	Tannore	102	200	0	0
18th Ditto	On the indent of Baboo M. N. Bose	14	20	0	0
Ditto	Ditto of Executive Engineer	19	37	0	0
Ditto	Tannore	136	239	34	12
Ditto	Beraldah	80	155	1	8
19th Ditto	Ditto	180	344	38	8
Ditto	Tannore	105	209	2	8
Ditto	On the indent of Baboo M. N. Bose	96	186	15	8
20th Ditto	Ditto, ditto	58	113	24	8
Ditto	Ditto of Executive Engineer	5	10	0	0
Ditto	Tannore	278	551	2	12
21st Ditto	Shaheb Bazar	4	8	0	0
Ditto	Kusadanga	163	321	7	8

NOWGONG (NORTHERN BENGAL STATE RAILWAY DEPOT).

Receipts ... Nil.

Despatches.

Date of despatch.	To whom despatched.	Bags.	Weight. M.	S.	C.
7th August 1874	Sold to laborers	34	63	27	0
12th ditto „	Ditto ditto	41	78	26	0
17th ditto „	Bogra district	600	988	0	0
18th ditto „	Ditto ditto	443	759	20	0
19th ditto „	Ditto ditto	138	252	20	0

NOWGONG.

Receipts.—Nil.

Despatches.

Date of despatch.	To whom despatched.	Bags.	Weight. M.	S.	C.
5th August 1874	Roy Girish Chandra Lahori	291	300	0	0
6th ditto	Dowlut Sarkar	4	4	0	0
ditto	Sreekrishna Saha	51	50	0	0
11th ditto	Ram Mohun Chackravarti	11	10	0	0
ditto	Manda	595	620	9	8
17th ditto	Ditto	1,257	1,379	30	8

SAHEBGUNGE.

Receipts.—Nil.

Despatches.

Date of despatch.	To whom despatched	Bags.	Weight. M.	S.	C.
5th August 1874	Putnitollah, in three country-boats	955	1,500	0	0
6th ditto	C. B. Walton, Pannangur	550	1,000	0	0
6th ditto	J. P. Sneyd, Putnitollah	361	722	0	0
6th ditto	Ditto ditto	698	1,000	0	0
6th ditto	Ditto ditto	402	803	0	0
7th ditto	Ditto ditto	3,121	5,975	0	0

GODAGAREE.

Receipts.—Nil.

Despatches.

Date of despatch.	Where sent.	Bags.	Weight. M.	S.	C.
6th August 1874	Raigunge	525	1,050	0	0
ditto	Beauleah	299	498	0	0
ditto	Overseer, P. W. D....	25	50	0	0
8th ditto	Raigunge	1,000	2,000	0	0
11th ditto	Ditto	225	450	0	0
13th ditto	Raninuggur	22	40	0	0
14th ditto ...	Overseer, P. W. D....	11	20	0	0
17th ditto	Ditto	5	10	0	0
20th ditto	Ditto	11	20	0	0
ditto	Meharapore	11	20	0	0

BEAULEAH.

Receipts.

Date of receipt.	From what place received.	Bags.	Weight. M.	S.	C.
5th August 1874	Godagaree	300	600	0	0
7th ditto	Ditto	299	598	0	0
11th ditto	Lukhanhattee	203	388	25	0
13th ditto	Sara	539	970	13	0
15th ditto	Lukhanhattee	345	662	7	0
16th ditto	Dhaparee	257	495	3	4
19th ditto	Lukhanhattee	183	344	24	4

Statement showing Operations of Charitable Relief in the Rajshahye District during Fortnight ending 22nd August 1874.

Names of Sub-divisions.	Names of Poor-houses.	Number of persons relieved daily. Gratuitously.	Doing light work.
Sudder Sub-division	Beauleah	727	65
	Kusadanga	5,700	5,401
	Pananugger	1,632	2,114
	Tahirpore	284	1,794
	Burgachee	271	5,696
	Belmaria	90	Closed.
	Surdah	259	34
	Nowhutta	231	97
	Galimpore	824	.....
	Puteah	130	.....
Nattore Sub-division	Nattore	685	49
	Chahakhali	.....	.....
	Shingrah	88	6
	Runbagha	131	5
	Karachmaria	20	2
	Shahebgunge...	1,341	.....
	Teroil	121	1
	Harah	11	5
	Galimpore	111	.....
North Bhurind Sub-division ...	Nurullabad	46	22
	Salpore	154	68
	Narupara	71	258
	Bamnigram	145	84
	Haludghur	398	128
	Bagmara	699	245
	Dasatina	117	33
	Manda	48	67
	Sabai	247	118
	Chundernugger	62	188
	Bandaikhara	26	132
	Backsoil	98	81
	Hajeenugger	138	55
	Kour	48	411
	Ragubpara	223	230
	Bhapcha	238	25
	Thackurpara	.....	150
	Paulpara	.....	76
	Khalgram	.....	36
	Baigacha	.....	52
	Saulgachee	33	.....
South Bhurind Sub-division ...	... ...	3,344	3,095
	Total ...	18,791	20,823

G.—Financial Results.

	Rs.	A.	P.
Total expenditure as shown in the last narrative	2,45,548	5	6½
Details of the above—			
Advanced for the conveyance of Government grain	1,97,994	11	8
Advanced for storage of Government grain	2,708	13	9
Grant-in-aid to charitable relief	8,926	13	0
Paid on account of contribution to District Relief Fund	465	0	0
Salary and deputation allowance	13,313	6	2
Advanced for purchase of gola materials	9,453	0	0
Advanced for relief works	1,873	12	0
Expended for relief works	3,005	0	0
Package	387	13	9
Tentage and travelling	883	0	5
Advanced for purchase of seed for free distribution	600	0	0
Miscellaneous	257	6	9½
Contingencies	779	8	0
Permanent advance	4,900	0	0
Expended during the fortnight—			
Salary and deputation allowance	686	7	3
Transport of Government grain	8,508	0	6
For storage of Government grain	19	2	0
Miscellaneous	28	3	3
Package	46	3	6
Contingencies	37	14	6
Total ...	9,325	15	0
Total expenditure as shown in the last narrative	2,45,548	5	6½
Grand Total ...	2,54,874	4	6½

Statement showing the Storage and Consumption of Government Grain in the Rajshahye District during the Fortnight ending the 22nd August 1874.

1	2	3	4	5	6	7	8	9	10	11
NAMES OF CIRCLES.	Date for which figures are given.	Total allotment of Government grain.	Quantity of grain stored, exclusive of grain transferred to other districts.	CONSUMPTION OF GOVERNMENT GRAIN UP TO DATE. By sale to the public or to laborers.	By gratuitous distribution in any shape.	By advance to ryots.	By payment in kind to laborers.	Total.	Estimated grain receipts of the ensuing fortnight.	Estimated grain expenditure of the ensuing fortnight.
		Mds. S. C.	Mds. S. C.	Mds. S. C.	Mds. S. C.	Mds. S. C.	Mds. S. C.	Mds. S. C.	Mds.	Mds.
Sudder Sub-division	22nd August 1874.	19,500 0 0	19,461 4 0	1,148 4 10	28,263 23 8	1,956 14 0	2,573 11 8	33,941 13 10	30,000	10,000
North Bhurind Sub-division ...		24,407 5 0	24,033 11 4	1,111 22 13	17,260 0 0	537 0 0	485 29 4	19,394 12 1		
South Bhurind Sub-division ...		13,866 0 0	13,629 29 0	832 1 6	8,099 20 12	1,875 20 0	2,070 6 13	12,877 8 15		
Nattore Sub-division		28,426 35 0	28,426 35 0	220 7 15½	1,093 27 0	.....	142 22 14	1,456 17 13½		
Total ...	.....	* 86,200 0 0	85,550 39 4	3,311 36 12½	54,716 31 4	4,368 34 0	5,271 30 7	67,669 12 7½		

* This does not include the later allotment of 20,000 maunds from Calcutta and 20,000 maunds from Bogra.

No. 912.

B.—Statement showing the Number of Men, Women, and Children employed on Works in the District of Rajshahye under the Executive Engineer, Rajshahye District, during the Week ending Saturday, the 22nd August 1874.

Serial number of work.	Name of Work.	Length of road, &c.	Number of persons employed on each work daily.																							How long work is likely to give employment.	Remarks showing proportion of work-people who are earning full rates and doing full work for their sex and age.	Rate of rice.	Bazar.	
			Sunday, 16th August.			Monday, 17th August.			Tuesday, 18th August.			Wednesday, 19th August.			Thursday, 20th August.			Friday, 21st August.			Saturday, 22nd August.			Total.						Name.	Distance.
			Men.	Women.	Children.	Men.	Women.	Children.	Men.	Women.	Children.	Men.	Women.	Children.	Men.	Women.	Children.	Men.	Women.	Children.	Men.	Women.	Children.	Men.	Women.	Children.					
10	Byah road	7	245	5	12	236	...	10	207	...	12	216	...	16	140	...	18	144	...	16	130	...	16	1,318	5	94	10th Sept. ...	Metalling road	Government rice from 12 to 14 seers per rupee.	Byah hât ...	2 miles.
11	Nattore road	30	220	...	5	222	...	5	225	...	5	100	...	...	80	...	...	60	...	...	40	...	...	947	...	15	Ditto ...	Three-fourths would not work on the road.		Beraldah ...	Ditto.
2	Dinagepore road	10	87	70	...	94	68	...	101	76	...	67	42	...	88	59	...	61	34	...	...	...	...	498	349	...	Ditto ...	Laboring class (Boonas)...		Sultangunge...	Ditto.
1	Maldah road	8	21	18	...	8	...	...	...	...	...	20½	14	...	16	14	...	...	...	...	...	...	...	65½	46	...	.....	These men would not work in ordinary years.		Ditto ...	Ditto.
5	Godagaree road	20	...	...	...	...	...	...	6	...	...	Work was stopped.												6	...	...	September ...	Ditto ditto ...		Premtolli.	Ditto.
13	Pubna	...	Work was stopped.																		30	...	...	30	...	...	.....	Laboring class.			
Minor works.	Saipara road, 1st section...	...	9	...	...	8	...	...	37	...	...	97	...	...	36	...	...	13	...	...	20	...	...	220	...	...					
	Tank at Saipara	...	28	...	...	17	...	...	53	...	...	33	...	...	6	...	...	...	...	...	10	...	...	147	...	...					
	Feeder road (Tannore) ...	...	...	...	...	46	...	...	70	...	...	121	...	...	147	...	...	136	...	...	202	...	...	722	...	...					
	Road from Seroil to hât, Godagaree.	...	210	...	...	74	...	...	88	...	...	85	...	...	23	...	...	17	...	...	...	...	...	497	...	..					
	Canal at Burgatchee ...	...	...	...	...	...	...	...	...	...	...	...	...	...	...	...	...	...	...	...	7	...	...	7	...	...	.....	On all work laborers are paid by grain only.			
	Total number employed ..	...	820	93	17	705	68	15	787	76	17	739½	56	16	536	73	18	431	34	16	439	...	16	4,451½	400	109					

BEAULEAH,
The 26th August 1874.

J. J. O'FLAHERTY,
Executive Engineer, Rajshahye District.

No. 20, dated 24th August 1874.

From—E. G. GLAZIER, ESQ., Offg. Magistrate and Collector of Rungpore,
To—The Offg. Secretary to the Government of Bengal, Scarcity and Relief Dept.

Narrative of Scarcity and Relief of Rungpore District for the Fortnight ending 22nd August 1874.

A.—STATE OF COUNTRY.

The prospects of the amun crop are critical owing to the want of rain. There have been slight showers almost daily in every direction, but sufficient only to keep alive the planted out shoots and the seedlings, and not always for that, and further transplantation on the high lands has altogether ceased. In Govindgunge especially the state of the crops is worse than elsewhere. Taking the thana as a whole, not more than six annas have been planted out; but it is satisfactory to observe that on the red lands more progress has been made than elsewhere, and around Kamdia 12 annas have been transplanted. Coming further northwards through Pirgunge and Molung we find, as a rule, half the lands planted out, but most of the high lands left; and in one case a ryot was seen to be utilising his seedlings which were fast withering by causing his cattle to feed on them. The centre of the district, Mahigunge and Kumargunge, gives about the same result, half transplantation done, but with better prospects for the completion of the work. Northwards and all along the eastern border prospects are favorable. From some parts the report comes of 'no rain,' but, as a rule, the rainfall has been, if not sufficient, yet better than elsewhere.

The crop will, in the best case, be far from an average one; but unless it is very short indeed, with the exceptionally good aous crop that has been reaped everywhere, there need be little fear of distress. The state of the weather during the next fortnight will decide whether nearly half of the amun land will be left unplanted.

In case any large quantity of land is thus left, it may be well to consider whether we cannot encourage the cultivation of kalae, wheat, potatoes, and kawn. The relief officers will be able to do much in this way by their personal influence; it may be necessary to advance seed in some cases, but, as a rule, the people must be sufficiently well off to do without extraneous aid.

Jute is being cut in Sadullapore, and is good elsewhere; it is fair except in Govindgunge, where there is a want of water for steeping. Sugarcane is favorable. The rainfall registered at the sudder station for the fortnight is 2·66. This includes a good fall of ·85; to-day again we had a fair shower and the skies promise more rain.

Prices are rising as the people keep back supplies owing to the uncertain prospects of the amun crop. As a rule they have risen 2 to 4 seers, and head-quarter markets are now quoted at 18 seers instead of 20 seers per rupee. Exportation still continues on the increase. Prices would be still higher, but the zemindars are pressing for rent, and thus a large quantity of grain is thrown on the market which the ryots would have preferred to keep in store.

Market Quotations.

	OF 80 TOLAHS WEIGHT PER RUPEE.	
	Last fortnight.	This fortnight.
	Seers.	Seers.
Head-quarters	20	18
A. Govindgunge	15 to 16	17 to 18
B. Pirgunge	20	16
C. Sadullapore	20 to 24	20 to 24
E. Molung	18 to 22	21
F. Mahigunge	23	20
G. Kumargunge	17 to 21	16
I. Durwani	24	20

Distress is steadily decreasing to a minimum, now that the aous crop has been everywhere gathered. In Molung and Govindgunge all relief has been closed. In Pirgunge the number supported in villages has been reduced to 800. In Sadullapore only two diseased persons are left who are about to be otherwise provided for, and in Mahigunge the recipients of relief have been reduced from 2,020 to 1,250.

B.—RELIEF WORKS.

Daily Average Number of Coolies employed during the Fortnight.

CIRCLE.	Men.	Women.	Children.	Total.	On piece-work.	On daily wages.	Unremunerated.
Under Executive Engineer ...	80	.....	.....	80	80	.....	.....
Jelalgunge road	20	.....	.....	20	20	.....	.....
Total ...	100	.....	.....	100	100	.....	.....

C.—Transport of Food.

Nothing to note.

D.—Storage and Consumption of Government Grain.

Divisions.	Dates for which figures are given.	Allotment.	Amount stored.	Total consumption of Government grain. By sale to the public and laborers.	By gratuitous distribution in any shape.	By advance to ryots.	By payment in kind to laborers.	Total.	Balance.	Estimated grain receipt during the ensuing fortnight.	Estimated grain expenditure during the ensuing fortnight.
		Mds.	Mds.	Mds.	Mds.	Mds.	Mds.	Mds.	Mds.	Mds.	Mds.
A. Govindgunge	15th Aug. 1874	55,000	44,950	23,571	9,759	2,854	4,949	41,133	3,817		
B. Pirgunge	18th „ „	30,000	37,083	7,964	6,443	16,774	5,902	37,083	.....		
C. Sadullapore	19th „ „	20,000	17,614	6,431	2,412	3,191	5,490	17,524	90		
D. Sundergunge	.....	10,000	5,177	1,899	2,384	464	430	5,177	.....		
E. Molung	17th „ „	40,000	38,421	12,245	6,459	9,604	9,917	38,225	196		
F. Mahigunge	19th „ „	30,000	23,956	2,189	4,629	8,950	1,694	17,417	6,539		
G. Kumargunge	20th „ „	5,000	5,831	4,148	1,406	277	.....	5,831	.....		
H. Borobari	.....	25,000	12,195	11,641	428	126	.....	12,195	.....		
I. Durwani	18th „ „	5,000	25,161	21,926	349	.....	241	22,516	2,645		
Rungpore	20th „ „	35,000	28,885	23,221	774	3,556	372	27,923	962		
Kishoregunge	.....	.....	4,940	4,635	20	.....	285	4,940	.....		
Chillakhal	20th „ „	15,000	45,534	33,103	8	.....	1,256	34,367	11,167		
Kallygunge	.....	30,000	7,477	7,477	.....	.....	.....	7,477	.....		
Julpigoree reserve ...	19th „ „	.....	40,020	.....	.....	.....	.....	.. ..	40,020		
Total ...	.....	3,00,000	3,39,244	1,60,450	35,071	45,896	30,491	2,71,808	67,436		

The expenditure has been as estimated 15,000 maunds. That for the next fortnight may be 3,000 maunds. The Julpigoree reserve has now been added to the statement. It has been taken over from the Julpigoree officer, and proper arrangements have been made against heating. Mr. Blair, who was deputed on this duty, thus reports his proceedings:

"The rice is stored in golas about 40 cubits long, and each gola holds about 5,000 maunds. The roof is water-tight and the walls are made of two layers of mats. The floor consists of large logs of wood over which bamboos are thickly spread, and over these again are mats. There are two large doors to each gola, and the rice is so stored as to leave a clear passage of about one foot all round. I have now had two transverse passages cut, one opposite each door, and a large window at the opposite end of each passage, and I have given special orders to keep both doors and widows open whenever the weather is fine so as to have a thorough draught. I completed the ventilation of one gola in this way, and left orders with the sub-divisional officer there to finish the rest.

"I had nearly 300 bags of this gola examined and did not find in any instance any appearance of heating, and from this I conclude the rice is at present in good condition; all the other golas will be examined in the same way. Some of the rice, the outer bags, had been attacked by weevils, but very slightly, and no damage to speak of done; but the longer the rice is kept, the more numerous of course the weevils will become."

The Deputy Magistrate of Gyebunda has completed the arrangements thus set on foot. I have examined the stock of rice at Chillakhal. I found it to consist of about—

3,000 maunds good Backergunge and Mymensingh rice.
1,000 „ red country rice.
1,500 „ Burmah clean rice.
6,500 „ cargo rice.

There was no trace of any heating, but the ventilation was defective, as the grain officer had not attended to the recommendations of Captain Conolly on this subject. I made arrangements for the remedying of the defects, and for the classifying of the different qualities of rice in different golas. In Durwani also there has been no heating, though, as reported, weevils have appeared and are increasing. I expect all the rice stored will be subject to the attacks of these insects, and I do not know that there is any way of obviating it. The small stock at Rungpore is in good order, so are those of Govindgunge and Mahigunge.

E.—Advances to Private Parties.

	Rs.		Rs.
A. Govindgunge	4,500	H. Borobari	13,600
B. Pirgunge	4,000	I. Durwani	2,550
C. Sadullapore	16,000	Fouranbari	27,800
E. Molung	27,750	Julohatia	600
F. Mahigunge	38,360		
G. Kumargunge	40,890	Total ..	1,86,050

The registration of documents in which immovable property has been pledged for advance is proceeding. In Mahigunge only is there any work of advancing remaining to be done.

F.—Charitable Relief.

(Prepared by the District Relief Officer.)

Four Government food relief centres were closed at the end of the last fortnight, and nine remained open at the beginning of this fortnight. All of these have now been closed with the exception of that at Sankamarie, at head-quarters, which will be temporarily retained, and two in the Mahigunge circle, for the closing of which arrangements have been made. In Mahigunge donations of 405 maunds of grain have been made to needy agriculturists

and laborers, and clothing has been given up to the present date to 885 persons in that circle. The gangs on light village-work are being broken up, and will probably be dispersed during the present fortnight.

The total number relieved is 5,433, against 10,980 in the last return, showing a reduction of 5,547.

The Form A returns of charitable relief expenditure have not yet been sent in by all relief officers, and some of those received are incorrect. The submission of the district return, Form A, has been unavoidably delayed in consequence.

Statement showing the Daily Progress of Charitable Relief for the Fortnight ending 22nd August 1874.

(MEAN.)

1	2	3	4	5	6	7
DIVISIONS.	Government centres.	Number relieved at the Government centres.	Home relief by distribution of grain on ticket system.	By donation of food and money.	Village light work.	Total.
A. Govindgunge	1	44	50	.....	1,802	1,896
B. Pirgunge	...	...	...	32	1,775	1,807
C. Sadullapore	2	40	77	.....	.....	117
D. Sundergunge	...	...	...	.....	.....	.....
E. Molung	...	...	...	.....	.....	.....
F. Mahigunge	2	111	1,136	4	.....	1,251
G. Kumargunge	...	...	157	.....	.....	157
H. Borobari	...	...	...	.....	.....	.....
I. Durwani	1	112	...	.....	.....	112
Rungpore	1	7	...	.....	.....	7
Dimla	1	63	...	.....	.....	63
Juldhaka and Ghoramarah	1	23	...	.....	.....	23
Total ...	9	400	1,420	36	3,577	5,433

G.—FINANCIAL RESULTS.

				Rs.	A.	P.
A. Govindgunge				1,56,842	7	8
B. Pirgunge				46,461	4	7
C. Sadullapore...				51,746	8	0
D. Sundargunge				26,098	13	6
E. Molung				90,631	2	2
F. Mahigunge				27,974	9	2
G. Kumargunge				21,883	4	0
H. Borobari				15,831	10	9
I. Durwani				11,418	7	9
Executive Engineer				73,534	1	2
Transport				1,67,245	10	0
Miscellaneous				8,682	0	1
Advanced to zemindars after deducting Rs. 12,340-8-6 refunded—						
In cash	1,72,009	7	6			
In rice	1,700	0	0			
				1,73,709	7	6
Expenditure during the fortnight—						
Advanced to Sadullapore Relief Officer ...	700	0	0			
Ditto to Gyebanda Deputy Magistrate...	480	0	0			
Miscellaneous	975	14	1			
Transport	400	0	0			
				2,555	14	1
Grand Total ...				8,74,615	4	5

No. 2041, dated Bogra, the 24th August 1874.

From—E. J. BARTON, ESQ., Offg. Magistrate and Collector, Bogra,

To—The Offg. Secretary to the Government of Bengal, Scarcity and Relief Dept.

I HAVE the honor to submit the fortnightly narrative of relief operations which is now due.

1. *State of the country and condition of the people.*—From one or two localities there have been complaints that a deficient rainfall is interfering with the transplanting of the amun crop, but there can be no doubt that this state of things is very exceptional, and is confined to places which are peculiarly unfavourable or unfortunate. For the season of the year, the rainfall is certainly somewhat short. We have showers, some of which are very heavy, and secure the continuance of moisture at the roots of the young amun plants. The rainfall at the Sudder during the last fortnight amounts to 5·15 inches. Generally there is water in the fields, although here and there I have seen a field where the water had dried up. It is unanimously reported that the transplanting of the amun is almost completed, and that the young plants have a most vigorous and healthy appearance. The country, in fact, is one sheet of dark green. A very large area of land has been cultivated and set out with amun rice. The fields from which

a plentiful aous harvest has just been reaped have been again ploughed and planted with amun seedlings. The fertility and capabilities of the soil are marvellous, and if the rains do not fail us, we shall doubtless get this year so large a crop that Bogra will resume its former position as an exporting district. The jute crop, which is an important and profitable one, and brings much money to those ryots who cultivate it, is very good.

2. I may say that the aous harvest has been now almost completely cut and removed from the ground. For some weeks back the aous rice has been getting into the market, and generally over the district this description of grain may be bought at from 16 to 20 pucca seers the rupee. In a similar way the general average price of good clean amun rice of last December's harvest may be set down at 14 pucca seers the rupee, the same grain which was selling four months ago at from 7 to 10 seers the rupee. There is, however, a brisk trade in exporting the aous rice. Lines of boats may be seen moored along the banks of rivers where there are hâts. Enquiries show that they are almost all on the same errand, viz. the quest after grain. The great majority come from the district of Rajshahye.

3. Prices of food do upon the whole still continue to maintain that downward tendency which has been their characteristic for so many weeks past. This is shown by the comparative statement which I append in the margin. It may be now said that the bazar rates are such that the worst remunerated of the labouring community can, if they are industrious, obtain for their earnings as much food as is necessary for their subsistence. I beg, however, to repeat an opinion which I have given in previous narratives, viz., that our present prosperity does not rest upon a very stable foundation; that it may be easily disturbed; that its continuance depends altogether upon our having a favourable season, and that any threatened failure of the amun crop would probably make the prices of food rebound up to, if not beyond, their former high figure. If such should unfortunately prove to be the case, undoubtedly the necessity would arise for resuming the administration of relief with the utmost energy; for the people, especially the poorest classes of them, having been to a great extent exhausted and impoverished by the scarcity through which they have not yet completely passed, would be in a worse position to meet the clamity than they were at the beginning of the year.

Names of Circles.	Number of pucca seers of rice per rupee last fortnight.	Number of pucca seers of rice per rupee this fortnight.
	Seers.	Seers.
Bogra	12 to 24	12 to 22½
Shibgunge	14 „ 22	15 „ 19
Sherpore	14 „ 20	15 „ 20
Adumdighi	15 „ 17½	14 „ 20
Panchbibi	15	not given
Khetlal	14 to 16	21 to 24

4. Therefore, as I stated in the 11th paragraph of my last fortnightly narrative, we have entered upon a policy of economizing our stocks. The relief works have been stopped, the labourers have returned to their homes, and there is no grain expenditure under this head. Similarly, we have greatly contracted and diminished our expenditure under the head of rice loans and gratuitous distribution. The only form of expenditure which still continues active is that of sales to the public, either directly or through mahajans. Of these sales I shall speak in their proper place in this narrative.

5. *Relief works under the Executive Engineer.*—These, as previously reported, were completely stopped a month ago, and the labourers upon them were restored to their homes and villages, each receiving such an allowance of rice as would feed him or her till other means of maintenance could be secured. Similarly, all work on tanks, village roads, jungle-cutting, and other miscellaneous projects under the relief officers has ceased. The thousands who so lately crowded every road in the district have disappeared, and have been re-absorbed into the population. They have doubtless obtained other employments.

6. There still remains a balance of pay due to the numerous supervisors, hajri navishes, and others who were engaged in the superintendence of the labourers upon the roads. Some cash expenditure will still be required in this direction, and must appear in my accounts.

7. The land for these relief works must be formally taken up under Act X of 1870. Some time ago I submitted my scheme for carrying this out, and nominated certain of the relief officers for the work. It is a pity that these gentlemen have not yet been duly empowered and cannot begin operations, for at present they could energetically engage in land acquisition duty, owing to a lull in their relief work. The zemindars of this district have as a rule (though there are exceptions) done very little—I might say almost nothing—for their ryots, and it is to be hoped that they will at least surrender without compensation such rights as they have in the land which has been taken for relief roads. Already, however, there have been applications for recompense, and very lately I received one from the agent of Baboo Debendra Nath Tagore of Calcutta for Rs. 700, which he claims for 21 bighas of land alleged by him to have been used for the road from Bogra to Adumdighi. I have written to him on the subject.

8. *Transport and Storage of Government grain.*—Under this head there is little to be said. The late heavy expenditure of grain quite emptied the Bogra gola and many of the interior ones, while it brought down to a very low figure the contents of the rest. This necessitated the calling up of an additional 30,000 maunds from the reserve at Chandanbasia. This large quantity of grain was safely conveyed to Bogra in boats. Out of it were replenished those of the interior golas whose stocks ought in my opinion to be increased.

9. Twenty thousand maunds of grain were, in the beginning of this fortnight, ordered rom Chandanbasia to the Burral, in the Nattore Sub-division. I heard from the Commissioner that there was a probability that the Collector of Rajshahye would not require all this. I have always been desirous of a reserve, to be ready for what may happen in October and November next. The heavy expenditure of past fortnights, and the extensive purchases of grain which are now being made out of our golas, have very materially reduced my stocks, and have indeed brought them down to a figure which may almost be described as inconveniently low. I therefore asked the Collector of Rajshahye not to take more than 10,000 maunds from me, and he has consented. These 10,000 maunds have already been despatched from Chandanbasia to those places on the Burral where the Collector of Rajshahye wishes them to be laid.

Names of Circles.	Names of subsidiary golas in it which have been shut up.
Panchbibi	1 Shirrati. 2 Kalandarpore. 3 Mirgao. 4 Hismi. 5 Mitapore.
Adumdighi	1 Baria.
Khetlal	1 Hatshaha.
Bogra	1 Chanchaitara. 2 Dargarhat. 3 Mahincha. 4 Nungola. 5 Narnamala. 6 Gokul. 7 Sabrul. 8 Chandmua.
Total ...	15

10. It may not be out of place here to remark that as the state of the country improves, I am gradually shutting up the golas. I give in the margin the names of those golas which have been emptied of their contents and closed, and whose establishments have been discharged.

Names of Circles.	Amount sold last fortnight.	Amount sold this fortnight.
	Mds. S. C.	M. S. C.
Bogra	110 2 4	437 27 12
Adumdighi	399 10 4	11 0 4
Sherpore	88 39 12	1,502 1 6
Shibgunge	275 32 0	578 34 12
Khetlal	253 22 14½	49 8 0
Panchbibi	3,347 16 4	1,455 2 7½
Total ...	3,475 3 6½	4,033 34 9½

11. *Sales of Government grain.*—The marginal figures will show that in all circles, save that of Sherpore, sales have been languid this fortnight. The cause of this is that the bazars are well supplied with clear indigenous rice, amun and aous, old and new, which is generally offered for sale cheaper than the retail rates which are fixed for our golas.

12. The sales which I have referred to in the previous paragraph to the Nattore bunneahs and dealers of grain out of the Shariakandi, Chandanbasia, Dhunat and Madhupore golas in the Sherpore relief circle during this fortnight have been so extensive, that the circle officer, who is personally superintending the weighing and the delivery of the rice at the golas, has not been able to finish the transaction in time to include it in his report for this fortnight. The sales and delivery are now approaching completion, and an account of them will appear in the next narrative.

13. These large and extensive sales form the most important transaction of the fortnight. Rice to the value of Rs. 31,889 has been sold to these men, who have deposited this sum in the district treasury. They take it in boats from the golas at Chandanbasia, Shariakandi, Madhupore and Dhunat, and sell it to the public in the localities where they reside themselves at retail rates, which are fixed by us. There has not been much distress hitherto in the country commanded by these golas. The people have been harrassed with floods and will be liable to severe distress if their amun does not prosper. I have therefore resolved on keeping a moderate reserve in each gola as noted in the margin. I shall sell down the contents of each gola till they reach the figures I have fixed for the reserves, and the sales will cease.

Names of Golas.	Amount originally stored in it.	Reserve ordered to remain in it.
	Mds.	Mds.
Dhunat	3,000	1,500
Madhupore	3,000	2,000
Chandanbasia	59,108	3,000
Shariakandi	26,500	3,000
Total ...	91,608	9,500

14. There is, as will be seen from the marginal record of the previous paragraph, a large difference between the figures of original storage and the figures of the reserves. It must not be supposed that all the rice, represented by the difference between these figures, is lying at the golas for sale. Thirty thousand maunds, for example, of the Chandanbasia reserves were brought into Bogra.

Names of Circles.	Amount lent last fortnight.	Amount lent this fortnight.
	Mds. S. C.	Mds. S. C.
Bogra	7,957 32 0	537 0 0
Shibgunge	188 19 0	462 37 0
Sherpore	1,480 20 0	2,498 19 4
Khetlal	379 1 0	28 21 0
Panchbibi	1,686 28 0	1,330 10 0
Adumdighi	1,284 30 0	.....
Total ...	12,977 10 0	4,857 7 4

15. *Rice Loans.*—The marginal figures will show a very general and large decrease in these transactions. I am not sorry at this, for I wish to keep as much as possible of that rice which is stored in the interior as a reserve for October and November next. The circle officers are using the greatest caution in distributing this form of relief. Indeed, the people do not as a rule require loans now, and all who were necessitous have already obtained them.

Names of Circles.	Grain given away last fortnight.	Grain given away this fortnight.
	Mds. Sr. C.	Mds. Sr. C.
Bogra	15,667 39 8	293 27 4
Adumdighi	1,475 13 14	750 10 14½
Panchbibi	1,421 32 5	920 36 9½
Sherpore	742 7 14	570 34 12
Khetlal	727 31 8	433 28 8
Shibgunge	2,276 17 0	553 19 12
Total ...	22,311 22 1	3,522 37 11¾

16. *Gratuitous Relief.*—This only is given in thoroughly deserving cases. The marginal figures will show a great diminution in the expenditure under this head. The large expenditure of the last fortnight was caused by the payment of subsistence allowance to the laborers, which was fully explained at the proper time in my previous narrative.

17. *Relief by spinning and weaving.*—I said in my last narrative that the time had now come for discontinuing at present this mode of relief, and for discharging those employed upon it with an allowance of grain. This has been done. The manufacture of cotton-yarn and jute-twine will cease. As, however, we have large quantities of cotton-yarn upon our hands, which is only saleable when made into cloth, weaving will continue. Moreover, there can be no doubt that the weavers as a class still require relief. In Bengal there is no class of men so poor as the weavers. Their trade has been as good as ruined. In the best of years they can scarcely live. In times of scarcity it is a wonder how they escape starvation.

18. *Village Visitation.*—The relief officers still continue to move about in their circles with activity. Their returns show that they have been much in the interior. The general tenor of their reports is to the effect that distress has disappeared for the present.

19. *Annachatras.*—During the last fortnight nine annachatras were at work, and they have been all closed in this fortnight. Beggars only resort to them, and the state of the country is such that they can, if they are active, professionally earn their own living. In fact, I dare say they do so now, for they beg all day and come for a meal to our relief kitchens at night.

20. *Total grain expenditure.*—I show below, fortnight by fortnight, the total grain expenditure till about Wednesday, the 19th instant—

						Mds. Srs. Chs.
(*a*)	Total amount of grain consumed in the district up to 2nd May 1874				...	487 34 0
(*b*)	Total grain expended in the fortnight ending 16th May			...	...	6,772 34 0
(*c*)	Ditto	ditto	ditto	30th " ...	...	8,656 11 0
(*d*)	Ditto	ditto	ditto	13th June ...	...	13,702 9 0
(*e*)	Ditto	ditto	ditto	27th " ...	...	17,164 0 0
(*f*)	Ditto	ditto	ditto	11th July ...	...	32,487 39 13½
(*g*)	Ditto	ditto	ditto	25th " ...	...	46,640 33 15
(*h*)	Ditto	ditto	ditto	8th August ...	...	39,039 27 11
(*i*)	Ditto	ditto	ditto	8th " ...	...	12,494 31 7¼
				Total	...	1,77,445 26 14¾

The total grain allotted to, and deposited in, the district amounted to 2,48,390 maunds up till now we have a total expenditure of 1,77,445 maunds 26 seers 14¾ chittacks, leaving an unexpended balance of 70,944 maunds 13 seers 1¼ chittacks. Some kinds of expenditure, such as sales, still continue, and there is no great balance for them to feed upon.

21. *Condition of the golas and the grain.*—The golas and grain still continue sound and good. There is an enormous accumulation of empty gunny bags, most of which are of excellent quality. There is no adequate market here for them. I have been trying to sell them for a month back. One native merchant offered to take 12,000 good bags off my hands at Rs. 12 the hundred. Good, new two-maund bags cost I believe from Rs. 24 to 28 per hundred in Calcutta, and I consider that those I have are worth more than Rs. 12. The orders of Government would seem to be necessary on the point. Probably it might be worth while to send all the serviceable bags to Calcutta where there is an unlimited demand for them, and have them sold there.

22. *General.*—As relief work is not now so onerous as it was, I have been cutting down the establishments of all kinds. Golas have been shut up, goladars, mohurrirs, peons, constables and others, whose services were no longer required, have been discharged. In each circle only such an establishment as is required for the transaction of current business will be retained. At the same time the circle officers should not be removed, nor should the general organization of the relief system be interfered with. I am of opinion that both should be continued till the prospects of the amun rice are assured.

23. Although the direct relief operations which most of the officers appointed to this district have carried out with much intelligence, energy, devotion to duty, and efficiency are not now on so extensive a scale as formerly, it must not be supposed that they have little to do. There remains a large balance of work still undone. The accounts have to be wound up. If haply a good amun crop should render the continuance of relief unnecessary, the closing and completing of these vast transactions will entail much labour. Also the land occupied by our relief roads and other works must, under the orders of Government, be taken up strictly in accordance with Act X of 1870. I have nominated those relief officers who are in the Covenanted Civil Service as persons fit to exercise powers under that Act. It is a pity that they have not yet been empowered, as at present they could devote much of their time to the work. For these reasons it seems to me that I am not yet in a position to dispense with the services of any of the circle officers.

Financial Result.

	Rs.	As.	P.
Total expenditure from the district treasury as shown in the last narrative	4,90,540	7	5
Details of the above—			
Relief roads and works	2,78,328	1	7
Transport of Government grain	1,23,231	7	9
Establishment	19,066	3	9
Storage, construction of golas, &c.	6,192	15	0
Loans to zemindars	47,170	0	0
Advances to ryots	1,183	0	0
Construction of bungalows	1,200	0	0
Relief works under relief officers	10,000	0	0
Packages and incidentals	712	2	10
Permanent advance	2,000	0	0
Miscellaneous	1,456	8	6
Total ...	4,90,540	7	5
Expenditure of the fortnight under report—			
Salaries, establishment, and office contingencies	3,306	11	9
Transport of Government grain	1,873	9	6
Packages and incidentals	27	1	3
Miscellaneous	60	7	6
Total ...	5,267	14	0
Total of the last fortnight ...	4,90,540	7	5
Grand Total ...	4,95,808	5	5

APPENDIX A.

Statement showing the Expenditure of Cash by the Circle Officers during the Fortnight.

Names of Circles.	Charitable relief.	In payment for work.	Transport.	Purchase of material, as raw cotton, jute, &c.	Miscellaneous.	Total.
	Rs. A. P.	Rs. A. P.	Rs. A. P.	Rs. A. P.	Rs. A. P.	Rs. A. P.
Bogra	0 8 0	148 10 5½*b*	3 12 0	.....	24 6 0	177 4 5½
Adumdighi	4 5 9	.....	110 9 0	.....	12 11 9	127 10 6
Shibgunge	8 2 6	.....	93 9 0	.....	5 7 2	107 2 6
Sherpore	.....	.....	.....	.....	5 7 2	5 7 2
Panchbibi	17 0 0	.....	408 0 0	.....	243 8 7½*a*	728 8 7½
Khetlal	15 0 0	.....	.....	.....	.....	.....
Total ...	45 0 3	148 10 5½	675 14 0	.....	291 8 6½	1,161 1 3

a.—This sum includes the salaries paid to the group mohurrirs, and advances of pay made to other subordinates, which will be recovered.

b.—Out of this Rs. 106-8-2½ was paid as wages to temporary mohurrirs.

APPENDIX B.

Table showing the Expenditure of Grain by the Relief Officers for purposes of relief during the Fortnight.

1	2	3	4	5	6	7
Names of Circles.	Grain sold to public.	Grain given away gratuitously.	Grain given away in exchange for labour of all kinds.	Amount of grain given in loans to ryots.	Other expenditure of grain.	Total expenditure.
	Mds. S. C.	Mds. S. C.	Mds. S. C.	Mds. S. C.	Mds. S. C.	Mds. S. C.
Bogra	437 27 12	293 27 4	.....	537 0 0	.....	1,268 15 0
Adumdighi	11 0 4	750 10 14½	0 36 6	.....	.....	762 7 8½
Shibgunge	578 34 12	553 19 12	0 2 4	462 37 0	.....	1,595 13 12
Sherpore	1,502 1 6	570 34 12	13 18 0	2,498 19 4	.....	4,584 33 6*a*
Panchbibi	1,455 2 7½	920 36 9½	.....	1,330 10 0	.....	3,706 9 1
Khetlal	49 8 0	433 28 8	66 15 4	28 21 0	.....	577 32 12
Total ...	4,033 34 9½	3,522 37 11½	80 31 14	4,857 7 4	.....	12,494 31 7½

a These figures would have been larger had all the grain which the bunneahs have bought been delivered to them at Shariakandi and other places where they are to get it.
The whole of these sales will appear in the next fortnightly narrative.

APPENDIX C.

Table showing the work of the Relief Officers during the Fortnight, under the various heads of relief, and the number of people relieved by them.

1	2	3	4	5	6	7	8	9	10	11
Names of Circles.	Date.	At centres.	In poor-houses.	By village relief tickets.	By light-labour tickets.	By loans of grain.	By spinning.	By weaving.	By other means.	Total.
Bogra	.....	.....	817	14	143	99	7	.....	.....	1,080
Adumdighi	.....	423	2,889	.....	.....	119	91	.....	.....	3,522
Panchbibi	.....	45	.....	28	10	118	7	944	1	1,153
Shariakandi	.....	3,673	21	3	200	20	9	1,163	63	5,152
Shibgunge	.....	.....	.....	.....	104	101	8	1,194	.....	1,407
Khetlal	.....	810	7,287	.....	17	.....	.....	.....	.....	8,114
Total ...	.....	4,951	11,014	45	474	457	122	3,301	64	20,428

APPENDIX D.

Statement showing the Storage and Consumption of Government Grain in the District of Bogra on the dates nearest to the 11th July 1874, for which returns may be available.

NAMES OF CIRCLES.	Total allotment of grain.	Total quantity of grain stored, inclusive of grain transferred.	TOTAL QUANTITY OF GRAIN CONSUMED UP TO DATE. By sale to the public or laborers.	By gratuitous distribution in any shape.	By payment in kind to laborers.	By advance to ryots.	Total quantity consumed.
1	2	3	4	5	6	7	8
Bogra Circle.	Mds.	Mds. S.	Mds. S. C.	Mds. S. C.	Mds. S. C.	Mds. S. C.	Mds. S. C.
Bogra	1,60,000	38,012 0					
Sabrul	.....	2,000 0					
Dargarhat	2,000	2,000 0					
Chandmua	.....	700 0					
Chanchaitara...	.....	600 0					
Gohail	4,000	4,644 0					
Naruamala	2,000	1,998 0					
Nungola	.....	610 0					
Malancha	2,000	510 0					
Durgapore	.....	400 0					
Gokul	3,000	3,232 0					
Khetlal Circle.							
Khetlal	20,000	20,000 0					
Panchbibi Circle.							
Badalgachi	3,000	6,200 0					
Panchbibi	15,000	17,377 34					
Hili	10,000	10,535 34					
Mirgas	.....	1,000 0					
Shirutti	.....	1,000 0					
Balubhara	.....	623 6					
Hill (a)	.....	5,000 0					
Joypore (a)	.....	5,000 0					
Adumdighi Circle.							
Adumdighi	3,000	4,404 6					
Shonamookhi...	5,000	2,179 0	19,919 22 3½	(a) 62,012 13 1¼	22,218 10 5	73,295 22 9	1,77,445 28 3½
Elahigunge	2,000	402 0					
Dupchanchia	10,000	15,214 0					
Nobabgunge (a)	.....	5,000 0					
Shibgunge Circle.							
Shibgunge	5,000	6,244 0					
Burigunge	5,000	5,998 0					
Mokamtola	.....	440 0					
Shariakandi and Sherpore Circles.							
Sherpore	5,000	5,000 0					
Dhunat	3,000	3,000 0					
Madhupore	3,000	3,000 0					
Shariakandi	30,000	26,500 0					
Chandanbasia	3,000	3,000 0					
Reserve at Chandanbasia	.....	56,108 0					
Total ...	.....	2,58,390 0					
Mds.							
Total received into the district 2,84,584							
Sent to Ghoraghat 26,194							
„ to Rajshahye 10,000							
Total made over to other districts 36,194							
Balance showing the wholesale grain available for Bogra	.....	2,48,390 0					

(a) As previously explained, a very large proportion of the rice which has been gratuitously distributed represents the subsistence allowance given to the laborers when they were turned off the relief works.

APPENDIX E.

Statement showing the daily average of Men, Women and Children employed on relief works in the District of Bogra for the Fortnight ending the 22nd August 1874, and the amount expended in Money and Grain upon the payment of Laborers.

Remarks.—This statement is blank for the fortnight, because every relief road under the Executive Engineer has been closed.

APPENDIX F.

Statement of relief by work on Cotton and Jute in the District of Bogra from the beginning of operations up to date.

CIRCLES.	JUTE.				COTTON.				Expenditure of grain in the payment of those working at jute and cotton.
	Amount of jute issued.		Amount of twine returned.		Amount of cotton issued.		Amount of thread returned.		
	Up till last fortnight.	This fortnight.	Up till last fortnight.	This fortnight.	Up till last fortnight.	This fortnight.	Up till last fortnight.	This fortnight.	
1	2	3	4	5	6	7	8	9	10
	Md. S. C.	Md. S. C.	Md. S. C.	Md. S. C.	Md. S. C.	Md. S. C.	Md. S. C.	Md. S. C.	Md. S. C.
Bogra	230 21 2	.....	223 9 14½	2 31 8	143 17 11½	0 4 8	114 1 2½	1 35 5½	106 31 9
Adumdighi	122 9 0	0 19 9	106 20 3½	2 11 2	102 26 4	1 31 14	79 23 12¼	3 16 13	852 12 14½
Panchbibi	173 5 7	13 34 8	125 15 3½	22 9 8	51 35 7	0 24 8	15 28 13	1 21 7	78 1 14
Sherpore	484 2 12	7 22 0	292 13 7	11 15 4	14 15 12¾	0 20 8	8 28 5½	0 12 8½	152 21 15
Shibgunge	162 25 1	1 19 10	104 39 0	4 26 0	70 6 10	0 28 0	51 0 6	4 9 0	365 19 10
Khetlal	255 18 2	0 20 0	209 35 8	2 26 15½	66 26 11	0 25 9	47 14 2	0 34 3	63 30 4
Total ...	1,428 1 8	23 35 11	1,062 13 4½	46 0 5½	459 8 8¼	4 14 15	316 16 9¼	12 9 5	1,618 38 2½

Remarks.—The figures in columns 5 and 9 are very low for this fortnight, as we are discontinuing this form of relief.

No. 1444, dated Pubna, the 24th August 1874.

Memo. by—W. V. G. TAYLER, Esq., Magistrate of Pubna.

SUBMITTED to the Secretary to the Government of Bengal, Scarcity and Relief Department, for information.

Fortnightly Narrative ending the 24th August 1874.

A.—STATE OF THE COUNTRY.

The state of the Sudder Division remains satisfactory. Prices are still falling, and no distress is reported anywhere notwithstanding that all gratuitous relief has been stopped. The rivers have been receding and there has been a want of rain, but had this continued, the prospects of the amun-crops would have been somewhat less favorable; happily the former have again risen, and within the last two days we have had rain, which I fancy has been pretty general all over the district. Below are given the present prices—

	Srs.		Srs.
Pubna	16½	Dulai	13⅛ "
Arankola	18¾	Sujangar	13¾ "
Ataikula	13½	Nazirgunge	16½ "
Chatmore	16½	Mathura	15 "
Fureedpore	15	Bera	15 "
Handial	13½	Maldah	14¼ "

B.—RELIEF WORKS.

Relief works have been stopped everywhere and the works made over to the Public Works Department.

C.—TRANSPORT OF GOVERNMENT GRAIN.

None.

D.—STORAGE OF GOVERNMENT GRAIN.

We have now in store maunds 979-18-4 of rice, but little, if any, of which will be required I hope.

E.—ADVANCES TO PRIVATE PARTIES.

No advance has been made during the fortnight.

F.—CHARITABLE RELIEF.

Gratuitous relief has been stopped altogether.

G.—Financial Results.

Of the unrealized subscriptions, only Rs. 3 have been realized in this fortnight. Expenditure as detailed below—

	Rs.	As.	P.
Deputation allowance of Golam Nabby, native doctor, deputed to Ryegunge ...	20	13	0
Boat hire incurred by Ishan Chandra Mitra, supervisor, in bringing kodalies from Sujanagar	2	0	0
Contingencies and boat hire incurred by Tarini Charan Sen, supervisor, in bringing kodalies from Fureedpore	6	0	0

	Mds.	Srs.	Ch.
Paid for the arrears of wages due to the coolies of Bhowanipore road	20	21	12

Fifteenth Fortnightly Narrative af Scarcity and Relief in Serajgunge Sub-division from 6th to 19th August 1874.

A.—State of the Country.

The supply of grain in the bazars has been everywhere sufficient during the fortnight. The price of rice has fallen as will appear from the following table :—

State.	Number of seers procurable per Rupee.	
	Last return.	Present return.
	Seers.	Seers.
Serajgunge	15⅜	16¼
Ullapara	12¾	14¼
Raigunge	13½	13½
Taras	11¼	12

Nowhere in the district is grain as cheap as in Serajgunge mart. From this I infer that the harvest in neighbouring districts has been better than that which we have reaped, for the price of rice in a large market like Serajgunge depends on the general state of eastern Bengal, while the rate is influenced in small places, such as Taras, by local causes.

The rainfall has been scanty—1·34 inches. The river has been very low, and its sudden fall after an unusual flood has done harm. The amun crop wants water badly. A few days ago some of the villagers in the immediate neighbourhood of the station cut a channel to bring in water from the river to their fields, thus showing that at present they had too little of what was lately so excessive. It is impossible to say what may be the amun harvest.

The people generally have derived some benefit from the fall in prices. Those who have lost their aous crop in the flood are not improving in position, and cannot but get more and more distressed until the amun harvest.

D.—Storage of Government Grain.

On the 10th August, the date of the last periodical return, we had 12,061 maunds of rice in store. The consumption of the previous fortnight was 2,064 maunds. Our present position is shown in the following table :—

Name of gola.	Date of last return.	Maunds of rice in store.
		Mds.
Serajgunge	19th August 1874	3,050
Ullapara	18th ditto	1,714
Raigunge	Ditto ditto	3,740
Taras	.....	2,602
	Total ...	11,106

Our current disbursements are made from the three golas first mentioned. At Taras, rice is simply stored as a reserve for that, out of every neighbourhood, where there are many villages which may require assistance later on, and where prices are very high. Deducting the stock then we have 8,810 maunds to meet our charitable relief disbursements and to advance to zemindars. It may suffice, but I think it highly probable that I may have to indent on Bogra for about 5,000 maunds.

E.—Advances to Private Parties and their Results.

During the fortnight ending 10th August 1874 rice was given in loan to the extent of 1,050 maunds. Of this, 850 maunds was advanced to the ryots on the Jamoona churs under khas management, men who had to bear the burst of the flood and have, as tenants, peculiar claims on Government and its revenue officers. Two hundred maunds was lent to zemindars.

F.—CHARITABLE RELIEF.

In my last report I stated that the number of persons in receipt of charitable relief was 4,415. I added that relief officers had been busy distributing tickets in the flooded tracts, and that I expected an increase under this head. The number now in receipt of relief is 6,274. They are classified as follows:—

Persons receiving gratuitous relief in uncooked food after enquiring into their circumstances...	3,491
Casual paupers receiving cooked food	237
Respectable persons assisted by loans	364
Workers in cotton and jute	2,182
Total ...	6,274

I do not think that this number can be largely reduced. The lists were thoroughly weeded and reduced from 13,000 in June and July, when the cutting of the *kaon* and *aous* crops earlier in this district than elsewhere gave us an opportunity for so doing. Such additions as have been since made come exclusively from the flooded tracts.

G.—FINANCIAL RESULTS.

During the fortnight Rs. 782-8-7 has been expended. It is classified as follows:—

	Rs.	A.	P.
Price of raw material for manufacture, viz., cotton and jute	460	14	3
Expenses incurred by sub-committees...	123	8	4
Distributing cooked food	1	0	0
Repairing gola	18	9	0
Transport charges	105	10	0
Office contingencies	17	8	0
Copying fees for drafting manuscript ticket forms	51	12	0
Postage	3	13	0
Total ...	782	8	7

Remarks.—Putting aside persons to whom loans are granted and workers in cotton and jute, there are still 3,728 persons on gratuitous relief; half of this number belong to the flooded tracts and have been added during the fortnight, but it has not been clearly stated how many of the remainder also live within those tracts. In future reports this should be specially noted, and grounds for granting such relief to persons outside them should be specified. It is satisfactory that prices seem to be steadily falling.

No. 244—SR, dated Burdwan, the 27th August 1874.

From—C. T. BUCKLAND, ESQ., Commissioner of the Burdwan Division,

To—The Secretary to the Government of Bengal, Scarcity and Relief Department.

I HAVE the honor to submit herewith, in original, the district narratives for the fortnight ending Monday, the 24th August.

2. *Beerbhoom*—The Collector's report is more favorable than I had expected, but it will be seen from the Special Relief Officer's letter, which the Collector encloses, that the prospects of the crops in thana Barwan are very bad, and that considerable distress exists in that part of the district, and also in the adjoining part of the Kandi sub-division, in the Moorshedabad district.

3. There has been a marked rise in the price of common rice in some places, especially at the sudder station of Sooree, where it has risen from 12 to 10 seers during the fortnight. The rise has been still larger in Doobrajpore, from 14 to 11 seers. In Barwan the price has risen from 11 seers to 10½ seers. The exports of rice have fallen off, showing only 587 maunds against 4,178 maunds of the preceding fortnight.

4. The statement C, giving the number of persons employed on public relief works, shows that the daily average was 8,912. The Magistrate will be requested to explain if these laborers are being paid in Government rice or in cash, as the remarks in the last column of the statement refer only to cash payments. The Appendix Return No. 2 shows that 4,980½ maunds of rice had been expended in payment in kind to laborers.

5. The number of persons receiving charitable relief as shown in statement 3 of the Appendix gives a daily total of 38,121, against 31,195 of the previous fortnight. Out of this number 6,821 were employed in spinning and weaving, and 3,286 were employed in light-labor, leaving a daily average of 28,014 in receipt of purely gratuitous relief, against 23,897 in the previous fortnight.

6. The Collector questions the policy of instituting a formal enquiry into the cases of alleged deaths from starvation, but I am of opinion that it is both necessary and desirable that a strict enquiry should be promptly made in every case. All these charges have hitherto fortunately turned out to be false, and it is better that the imputation of neglect should be at once disproved than that it should be allowed to remain unheeded, to be raked up and repeated to the discredit of the officers of Government hereafter by any person whose convenience it may suit.

7. *Bankoora.*—The Collector's report, taken with that of Mr. Macaulay, as Relief Officer, is generally favorable, and shows that the prospects of the crops and condition of the people,

are good, and that distress is now almost entirely confined to pergunnah Moheshra, where it originally appeared, after a successive recurrence (as Mr. Macaulay observes) of three seasons of comparative drought. Government grain is now provided for sale in pergunnah Moheshra at the rates laid down by Government, but the Collector ought to have stated precisely what these rates are.

8. The statement of laborers employed on public relief works shows a daily average of 4,721, against 3,810 in the previous fortnight, which is explained by the Collector.

9. The Collector has omitted to send the detailed statement of charitable relief in the form in which he has hitherto sent it, so that he affords no means of ascertaining what further reductions have been made during the fortnight in the number of persons receiving charitable relief. He will be called on to submit it. The printed form B gives the information regarding charitable relief for the whole month of July, but it affords no basis of comparison with the return of the last fortnight.

10. Mr. Macaulay appears to have discovered some very serious malpractices on the part of a representative sub-committeeman of the Gogra relief centre, which, it is to be hoped, will meet with their reward.

11. *Hooghly.*—The Collector of Hooghly gives a very unfavorable account of the prospects of the amun rice-crop of the district, which has been planted out in very small quantities owing to the failure of the rain. The details which the Collector gives of the rainfall show how frequent and how disappointing the light showers have been. The appearance of the clouds from day to day has indicated heavy rain, but the appearance has been only sufficient to tantalize the cultivators. The Collector has gone over a great part of the district, where the prospects of the crops are most unfavorable, and he writes his report from the impressions thus created, and from the unhopeful character of the people by whom he has been surrounded. He may be right; but I do not think that it is yet time to give up all hope, especially as from the tables of the Government Meteorological Reporter up to the 31st of July, and from such a forecast as can be derived from them, there seems reason to hope that the monsoon rains may be prolonged as in 1870 and in 1872, and that there may be a plentiful and favorable distribution of rain in September and October.

12. The Dhankoony drainage works have again this year been utilized for irrigation purposes, instead of for drainage.

13. The Collector has been authorized to carry out all the relief works which he has proposed for my sanction. The special report of the Serampore Sub-Divisional Officer, and the Collector's reply, to which he refers, have not yet reached me.

14. The returns compiled by the Collector show a daily average of only 1,490 persons employed on relief works, against 2,671 in the previous fortnight. It is to be expected that the next returns will show a considerable increase

15. The daily average number of the recipients of charitable relief has fallen from 17,768 in the previous fortnight to 13,222 in the present fortnight. But the omission of the Serampore returns prevents any correct conclusion from being formed from these figures.

16. *Burdwan.*—The narrative of the Collector is written in a gloomy tone; but from the very latest accounts and information which I have received through my special assistant, Mr. Larymore, up to this morning (27th), I know that a very favorable change has occurred the prospects of the Raneegunge sub-division, in consequence of a heavy fall of rain, nd that the greater part of the Bood-bood sub-division, and of the sudder sub-division, and of the Culna sub-division, have shared in this improvement.

17. The particulars which the Collector has given from Dr. French's report as to the state of the health of the district, are remarkably interesting, and although what is called "the fever season" has now begun, the general health of the people has much improved. But there still remain, as I have so frequently represented to Government, the remnants and relics of the previous years of fever—the orphans and widows, and people too debilitated to work, and the sufferers from old chronic diseases and the sequelæ of fever. For all these people we endeavour to provide medical treatment through the agency of the forty-six Government dispensaries which are established wherever required throughout the district, whilst nutritious diet and clothing are also given wherever needed, on what may be called "medical considerations."

18. The daily average number of persons employed on relief works was 5,452 during the fortnight of report, against 4,566 in the previous fortnight, which return showed an increase from 3,334, the number of the preceding fortnight; though the figures are not large, they show a tendency to increase.

19. The daily average of the recipients of charitable relief as shown in statement No. 4 is 64,358, against 67,895 of the previous fortnight. The Collector says that though active measures have been taken to turn out and to prevent the admission of undeserving applicants for relief, the moment a reduction is effected by one officer "strong representations come in from another that the thing has been carried too far, and that relief operations must be again expanded." These remarks seem to indicate a want of proper organization and supervision of the relief officers under the control of the Collector, who should so dispose of them as to prevent any conflict of authority.

20. The narratives from Midnapore and Howrah are herewith submitted. In both districts some apprehensions are entertained regarding the prospects of the crops in those parts of the country which adjoin the parts of the Hooghly district where the rainfall has been so deficient.

No. 600, dated Soory, the 24th August 1874.

From—R. D. HIME, ESQ., Officiating Collector of Beerbhoom,

To—The Commissioner of the Burdwan Division.

I HAVE the honor to submit my district narrative for the fortnight ending 22nd August 1874, together with copy of the report of the district relief officer, Mr. O'Donnell, for the same period.

A.—STATE OF THE COUNTRY.

There is no marked change to record under this head. The crops generally promise well, though local failures in the north-east of the district, due to deficient rainfall, are apprehended. No deaths from starvation during the fortnight have been reported, and the two reported from Krinnahar, noticed in the narrative of last fortnight, turned out on inquiry to be deaths from natural causes, which the villagers were endeavouring to make capital out of. The policy of inquiring into such reports at all seems open to question, as the practice appears to stimulate imposture; and I fear that every discarded pauper, who may die from any cause whatever during the next four months, will be reported by his relatives and friends to have died of starvation in consequence of his being deprived of relief The chief markets continue sufficiently supplied; but prices have risen a seer during the fortnight, and have now almost reached famine rates. One grain robbery occurred during the fortnight, and pauperism has increased lamentably.

B.—RELIEF WORKS.

No new works have been opened during the fortnight; existing works give employment to some 10,000 laborers. The reduction of the works has, I fear, much increased the numbers of the paupers.

C.—TRANSPORT OF GRAIN.

Only 587 maunds of rice have been exported by rail, against 4,178 maunds of the preceding fortnight. The Government imports of the fortnight are over 13,000 maunds, against 16,714 maunds in the preceding fortnight (not 7,127½ maunds, as erroneously reported in my last narrative).

D.—STORAGE OF GRAIN.

The imports of the fortnight have been stored.

E.—ADVANCES TO PRIVATE PARTIES.

Are shown in Appendix, Statement II.

F.—CHARITABLE RELIEF.

Vide Appendix, Statements III, IV, and V. The efforts made to reduce the numbers at some of the relief-houses have been attended with considerable success, but are much more than counterbalanced by increases at others. The present being at all times the most trying month of the year in this district, no general reduction could be effected without danger.

G.—FINANCIAL RESULTS.

Rs. 653 have been paid to Messrs. Farquharson and Campbell on back accounts connected with the road from Ilambazar to Doobrajpore; Rs. 3,617-13-6 have been disbursed in the purchase of cotton, and Rs. 452-7-6 in transport and storage.

No. , dated Beerbhoom, the 24th August 1874.

From—C. J. O'DONNELL, ESQ., District Relief Officer,

To—The Collector of Beerbhoom.

SINCE the date of my last fortnightly report I have been engaged almost entirely in inquiring into the condition of the cultivating ryots of the Barwan thana, in order to the making of grain advances. I also gave some time to a more detailed examination of the circumstances of recipients of charitable relief, and was able to take a two days' run over some parts of the Mouressur thana.

I have to report that the position of affairs in Barwan is much worse than it was as described in my last report, as a fortnight's absence of rain following on a six weeks of drought at one of the most critical periods of the year might be expected to make it. The crop of this thana is almost entirely amun, which the people say must, if a crop of any value is to be obtained, be transplanted out before the 10th Bhadro We have now arrived at that date, and not more than six annas (I doubt if so much) of the seedling rice has been transplanted, and of this not more than half is of good promise. The seedling beds are in two out of five cases almost hopelessly injured from want of moisture, and in the remaining three cases stunted and sickly. At the same time rice prices are from 9 to 10 seers for the rupee. Indeed, I have no hesitation whatever in describing the position as bad, and we cannot be too grateful that in this district at least it is over so limited an area that we have to meet the probability of much distress. The neighbouring thanas of Mouressur and Labpore are very fairly off, and, I am informed, give promise of what is considered a good average crop. Eastward, towards Kandi, things are much the same as in Barwan. I thought it well to see the sub-divisional officer and the Charitable Relief Committee there, who described the condition of that part of the country as much what I had found it to be in Barwan. The three or four miles of country over which I went beyond the boundary of this district was very dry indeed. I mention this as showing that the tract affected by drought is larger than I at first thought, and that consequently prices may go higher, and stop so longer than if the smaller area were alone affected. Charitable relief must be considerably increased in Barwan, as a rather large number of people of the lowest castes, who possess very little land, reside there. I have satisfied myself that this form of relief has been, and is being properly revised and supervised. I have had to cancel only some twenty tickets, and I am not sure that I did not err on the side of strictness in doing so.

APPENDIX I.

Prices-current of Food-grains and Salt in the District of Beerbhoom for the week ending Saturday, the 22nd August 1874.

1	2			3			4			5			6			7			8		
	QUANTITIES PER RUPEE BY THE SEER OF 80 TOLAHS.																				
	WHEAT.			BARLEY.			RICE, BEST SORT.			RICE, COMMON.			GRAM.			FIREWOOD.			SALT.		
DISTRICTS.	Present return.	Next preceding return.	Corresponding return of last year.	Present return.	Next preceding return.	Corresponding return of last year.	Present return.	Next preceding return.	Corresponding return of last year.	Present return.	Next preceding return.	Corresponding return of last year.	Present return.	Next preceding return.	Corresponding return of last year.	Present return.	Next preceding return.	Corresponding return of last year.	Present return.	Next preceding return.	Corresponding return of last year.
	S. Ch.	S. Ch.	S. Ch.	S. Ch.	S. Ch.	S. Ch.	S. Ch.	S. Ch.	S. Ch.	S. Ch.	S. Ch.	S. Ch.	S. Ch.	S. Ch.	S. Ch.	S. Ch.	S. Ch.	S. Ch.	S. Ch.	S. Ch.	S. Ch.
Soory (Sudder Station)	12 0	12 0	14 8	15 0	14 0	19 0	9 12	10 8	16 8	10 0	12 3	20 0	13 0	13 8	19 8	240 0	240 0	200 0	8 4	8 4	8 12
Cynthea	14 0	14 0	15 0	.....	.....	.....	12 0	12 0	18 0	13 0	13 0	22 4	15 0	15 0	20 0	.....	.....	.....	8 0	8 0	8 12
Purandarpore	12 0	12 0	15 0	15 0	14 0	.....	9 12	10 8	21 0	10 8	12 3	23 0	13 0	13 8	22 8	240 0	240 0	200 0	8 4	8 4	9 0
Futtehpore	.....	.....	.....	.....	.....	.....	.....	.....	.....	10 14	13 0	23 10	13 0	13 0	24 0	280 0	280 0	280 0	8 5	8 6	8 12
Bolepore	13 0	13 0	16 0	.....	.....	.....	11 8	11 8	19 0	13 0	13 0	22 8	14 0	14 0	24 0	240 0	240 0	240 0	9 8	9 8	10 0
Doobrajpore	12 0	14 0	15 0	.....	.....	.....	10 0	13 0	21 0	11 0	14 0	22 0	14 0	10 0	21 0	280 0	280 0	.....	8 12	9 0	9 8
Ahmadpore	7 12	7 12	17 0	.....	.....	.....	10 15	10 15	20 0	12 6	12 6	23 0	16 0	16 0	24 0	.....	.....	.....	9 0	9 0	9 4
Krinnahar	14 0	14 0	20 0	.....	.....	.....	12 0	12 0	20 0	12 12	12 12	24 0	18 0	18 0	27 0	.....	.....	.....	8 12	8 12	8 8
Rajnagore	11 4	11 4	13 12	.....	.....	.....	12 12	12 12	20 0	12 0	14 0	23 12	14 0	14 0	22 8	.....	.....	.....	8 8	8 0	9 0
Barwan	11 8	11 8	17 8	.....	.....	.....	9 8	10 4	16 12	10 8	11 0	24 8	13 8	13 8	20 0	260 0	260 0	260 0	8 4	8 4	8 12
Average	12 0	12 3	16 0	15 0	14 0	19 0	11 0	11 7	19 2	11 10	12 12	22 14	14 5	14 1	22 6	254 0	254 0	236 0	8 10	8 9	9 0

C.

Abstract Statement of Men, Women, and Children, employed on Public Works in the District of Beerbhoom during the 14 days ending Saturday, the 15th August 1874.

Serial No. of work.	Name of Work.	Length of road, &c.	Total number of persons employed during the 14 days.				Mean daily number of persons employed during the 14 days.				Number of persons employed on the last of the 14 days.				How long work is likely to give employment.	Remarks.
			Men.	Women.	Children.	Total.	Men.	Women.	Children.	Total.	Men.	Women.	Children.	Total.		
1	Soory to Bhagulpore	7	66	23	.....	89	4	1	.....	5	.....	.....	.....	32	1 month.	All are employed in piece-work and receive the wages noted below, excepting some 2,000 day-laborers employed on the Doobrajpore to Elambazar road, paid at the rate of one anna per diem each adult, and ½ anna each child. Some 200 laborers engaged on the same road, under the supervision of Mr. Reid, are not included in this return owing to the non-receipt of the accounts.
2	Soory to Cynthia	11	441	.....	.....	441	31	.....	.....	31	32	.....	.....	37	¾ ditto.	
3	Soory to Doobrajpore	14	481	94	.....	575	54	6	.....	40	31	6	.....	38	2 months.	
4	Soory to Ahmedpore	13	351	.....	.....	351	25	.....	.....	25	38	.....	.....	51	¾ month.	
5	Doobrajpore to River Adjai	7	459	159	.....	618	32	11	.....	43	41	10	.....	875	1 week.	
6	Bhagulpore to Sacoolipore	12	3,083	3,135	157	6,375	220	223	.....	443	284	551	40	1,561	1 month.	
7	Poorandarpore to River Adjai	20	9,153	6,408	.....	15,561	653	457	.....	1,110	1,009	552	.....	275	1 week.	
8	Nowgram to Panchthoopee...	6	6,424	.....	.....	6,424	458	.....	.....	458	275	.....	.....	22	ditto.	
9	Cynthia to Audi (Koolee)...	9	478	43	.....	521	34	3	.....	37	22	.....	.....	1,725	ditto.	
10	Mullarpore to Mahomedbazar	13	14,250	6,191	12	20,453	1,017	442	.....	1,459	1,196	529	.....	45	ditto.	
11	Metalling the Bolepore Soorool road	3	240	213	203	656	17	15	14	46	15	16	14	1,075	ditto.	
12	Bolepore to Bangochattra	10	4,894	3,438	2,379	10,711	349	245	169	763	744	272	59	443	ditto.	
13	Labpore to Kalgram	10	7,858	.....	.....	7,858	561	.....	.....	561	443	.....	.....	1,140	ditto.	
14	Mollarpore to Andi	12	13,788	4,824	.....	18,612	984	344	.....	1,328	908	241	.....	319	ditto.	Rate of wages paid for full work— As. P. To each man ... ... 2 6 ,, woman ... ... 1 6 ,, child ... ... 0 6 Total amount disbursed in wages during the fortnight, Rs. 13,316-9-0 1,365-2-0 Total... 14,681-11-0
15	Bolepore to Kushba	7	1,933	1,027	.....	2,960	138	71	.....	209	179	140	.....	426	ditto.	
16	Mullarpore to Mowressor	8	4,745	304	.....	5,049	338	21	.....	359	410	16	.....	.....	.....	
17	Repairs to road from Ahmadpore to Laghatta ...	8	767	.....	.....	767	54	.....	.....	54	.....	.....	.....	.....	ditto.	
18	Doobrajpore to Elambazar	8	6,953	16,601	3,792	27,346	496	1,185	270	1,951	508	1,199	300	2,007	.....	
	Total number employed ...	.....	76,364	42,460	6,543	125,367	5,445	3,024	453	8,922	6,135	3,532	413	10,080		

APPENDIX RETURN II.

Statement showing the storage and consumption of Government grain in the District of Beerbhoom for the fortnight ending 24th August 1874.

1. Name of Circle—Beerbhoom.
2. Dates for which figures are given—9th to 22nd August 1874.
3. Total allotment of Government grain—Uncertain.

		Mds.
4.	Total quantity of grain stored, about	13,000
TOTAL QUANTITY OF GRAIN CONSUMED UP TO DATE.	5. By sale to the public or to laborers	.....
	6. By gratuitous distribution in any shape	5,993
	7. By advances to ryots	.....
	8. Drawing by zemindars under concession G	4,503
	9. By payment in kind to laborers	4,980½
	10. Total	15,476½
	11. Estimated grain receipts of the ensuing fortnight	20,000
	12. Estimated grain expenditure of the ensuing fortnight ...	20,000

This return does not include the rice drawn by the Civil Surgeon for pauper patients at the dispensaries, and that drawn by the District Superintendent for distribution to indigent chowkeedars; the totals will be given—when the accounts are complete together with some grain payments to laborers the accounts of which are not yet made up.

APPENDIX STATEMENT III.

Statement showing the progress of charitable relief in the District of Beerbhoom for the fortnight ending 4th August 1874.

1.	Number of committees and sub-committees as yet appointed	12
2.	Ditto of special relief sub-divisions opened and officered	23
3.	Ditto of regular relief circles opened and manned by special officers	14
4.	Ditto of relief circles opened and manned by planters, zemindars, and other residents	13
5.	Ditto of work-houses or centres for the distribution of food and gratuitous relief ...	27
6.	Ditto of men, women, and children (with total) in receipt of gratuitous relief in any shape through the charitable relief organization daily as on the 15th August 1874.	38,121

REMARKS.—Of the total number of recipients of charitable relief, 6,821 are spinners and weavers and 3,286 are employed in light labor on village tanks, roads, and conservancy, leaving 28,014 in receipt of purely gratuitous relief. These numbers do not include a daily average of about 200 pauper patients in receipt of rice at the dispensaries.

APPENDIX STATEMENT IV.

Statement showing the number of Persons relieved up to 15*th August* 1874, *submitted with reference to Government No.* 3216—*S.R., of the* 9*th May* 1874, *paragraph* 5.

	B.		C.		D.			
Total number of meals given up to 15th August, *i.e.* persons fed for one day.	Total number of persons receiving gratuitous relief in rice at present as on the 15th August.	Total disbursements up to 15th August, including cost of laborers employed in light out-door work.	Total number of weavers and spinners supplied with thread, cotton, and advance on the 15th August.	Total disbursements to 15th August—weavers and spinners only.	Total number relieved under heading D on the 15th August.	Total disbursements up to 15th August.	Total number of persons in receipt of relief on 15th August.	Total disbursements up to 15th August under all heads.
		Rs. A. P.		Rs. A. P.		Rs. A. P		Rs. A. P.
		By cash for rice— 13,975 12 11½	5,539 Spinners.	By cash— 27,698 3 3		By cash— 56 15 6		49,385 11 7
		By rice— 34,702 15 9	1,282 Weavers.			By rice— 111 4 0		36,621 14 3
			6,821	By rice—		By Government rice— 1,347 14 0		1,516 1 6
		Miscellaneous—	3,286 Light laborers	8,923 11 0	18 families and			
		706 14 10½						
14,44,120	25,053	49,385 11 7	10,047	36,621 14 3	2,961	1,516 1 6	38,121	87,523 11 4

APPENDIX STATEMENT V.

FORM B.

Statement showing the Expenditure on Charitable Relief in the District of Beerbhoom during the month of July 1874.

Name of Sub-division.	Average number of persons in receipt of charitable relief.	Total expenditure of grain on charitable relief.				Expenditure of cash on charitable relief.							Total expenditure of the month debitable to charitable relief fund.	Total up to end of previous month.	Grand total of expenditure up to date, cols. 14 & 15.	Remarks.
		Private grain bought in bazar.		Government grain supplied from store.		In pice given with the daily grain dole.	On clothes.	On milk or other diet.	On special donations.	Net expenditure on spinning, &c., light labor relief.	Miscellaneous.	Total.				
		Maunds	Cost.	Maunds.	Cost.											
1	A2	B3	4	5	C6	D7	8	9	E10	11	12	13	F14	G15	16	17
Beerbhoom	24,873	342	1,069	9,691	27,804	.....	.....	.....	.....	6,364	279	8,112	35,516	35,390	70,906	2,938 pieces of cloth distributed, average cost 8 annas, manufactured by distressed weavers. The difference in the totals of expenditure shewn here and in the fortnightly statement, is owing to price of rice being calculated here at 14 seers and in the fortnightly at 16 seers per rupee.

R. D. HIME,
Officiating Collector.

No. 947, dated Bankoora, the 24th August 1874.

From—W. R. LARMINIE, Esq., Offg. Collector of Bankoora,

To—The Commissioner of the Burdwan Division.

I HAVE the honor to submit my narrative for the fortnight ending 24th August 1874.

2. Prices have altered but little since the date of last report, and rice is procurable without difficulty in the chief bazars. In pergunnah Moheshra and in the west of Chatna, however, the supply is now insufficient, and arrangements are being made for the sale of Government grain in those parts of the district. The grain will be sold at the rates laid down by Government to shop-keepers in the different relief centres, and these will be bound to sell it at a fixed price to the consumers.

3. The present rates prevailing throughout the district are given below :—

	Rice, best sort.			Rice, common.			Wheat.			Barley.			Gram.		
	Mds.	Srs.	Chks.	Mds.	Srs.	Chks.	Mds.	Srs.	Chks.	Mds.	Srs	Chks.	Mds.	Srs.	Chks.
Bankoora	0	10	0	0 0	11 coarse 13	8 12	0	13	0	0	20	0	0	14	0
Bishenpore	0	11	0	0	13	0	0	12	8	0	24	0	0	13	4
Chatna	0	12	0	0	13	0	0	13	8	0	17	8	0	13	8
Ondah	0	11	0	0	13	0	0	13	0	0	22	0	0	14	0
Gungajulghaty	0	10	8	0	11	0	0	13	0	0	16	0	0	14	0
Bujora	0	11	0	0	12	8	0	13	0		.....		0	13	0
Saltora	0	10	0	0	11	0	0	10	0	0	16	0	0	8	0

4. The rainfall during the last week has been abundant in most places, and although there may be one or two small tracts still complaining of want of moisture, yet it may be stated generally that the district has had enough rain for the present. The seedlings which have been transplanted so late will not, of course, yield a full crop; but taking everything into consideration, I do not think I am too sanguine in anticipating, always provided the weather continue favorable, a total outturn very little under the average. All the early crops are safe, and the *aous* crop will be a good average one.

5. The improved prospects of the crops have of course acted beneficially on the general condition of the people, and the harvesting of the *jonar* and other early crops has provided food for large numbers. Where cultivation has been completed there is a demand for work, and the manufacturing class still require advances. I forward copy of Mr. Macaulay's report, which refers chiefly to pergunnah Moheshra. The results of his supervision are such as I anticipated; and Mr. Hare, acting under his directions, has been thoroughly successful in bringing the various centres inspected by him into good working order.

RELIEF WORKS.

6. This fortnight's return shows a little further increase in the number of coolies on the roads; this is due to the completion of agricultural operations in various parts. The month now coming on is the worst time for the coolies, but we will be prepared to supply work wherever required.

ADVANCES TO PRIVATE PARTIES.

7. Except in pergunnah Moheshra, grants of grain advances have, I may say, ceased. The total amount actually sanctioned up to date is about Rs. 88,532. It is satisfactory to find that from all quarters reports come showing the amount of good done by these advances, and I have no doubt general relief operations can be brought to a close much sooner than if we had trusted the ryots to the mahajuns, many of whom, indeed, were nearly destitute themselves.

TRANSPORT OF FOOD.

8. Nothing worthy of note.

STORAGE OF GOVERNMENT GRAIN.

9. I submit the usual return showing our receipts and expenditure. This shows the amount actually made over to us by Captain Grant, and is now in excess of our daily needs. The whole consignment will very shortly be stored, and I am now in a position, as I observed above, to sell grain where it is required.

CHARITABLE RELIEF.

10. Annexed is a table giving in detail the numbers relieved. As I prognosticated, it shows a considerable reduction on previous returns. Mr. Macaulay's report gives interesting details on the subject of relief centres and their abuses.

11. After a week or fortnight, I think we may commence closing some of our centres, and the beginning of October should see the end of all purely gratuitous relief. Other forms of relief must probably be continued a little longer, but we should then certainly make our conditions of giving aid as unattractive as possible.

Account of Government Grain.

1	2	3	4	5	6	7	8	9
			TOTAL QUANTITY OF GRAIN CONSUMED.					
NAMES OF GOLAS.	Date for which figures are given.	Total quantity of grain stored, exclusive of grain stored in other districts.	By gratuitous distribution in any shape.	By advances to ryots.	By payments in kind to labourers.	Total.	Estimated grain receipts of the ensuing fortnight.	Estimated grain expenditure of the ensuing fortnight.
		Mds. S. C.	Mds. S. C.	Mds. S. C.	Mds. S.C.	Mds. S. C.	Mds. S. C.	Mds. S. C.
Bankoora...	9th to 22nd August 1874.	Balance ... 14 27 14¼ Received ... 12,538 0 0						
		Total ... 12,552 27 14¼	3,968 0 0	4,668 19 12	680 0 0	9,316 19 12	.....	.....
Gungajulghatti.	8th to 21st August 1874.	Balance ... 462 24 14 Received ... 2,469 0 0						
		Total ... 2,931 24 14	749 20 0	1,478 14 0	.....	2,227 34 0	.....	.....
Mejia ...	8th to 21st August 1874.	Balance ... 290 9 12 Received ... 3,944 0 8						
		Total ... 4,234 10 4	377 39 0	3,098 4 0	477 4 8	3,953 7 8	.....	.....
Saltora ...	7th to 13th August 1874.	Balance ... 494 1 3 Received ... 1,880 35 0						
		Total ... 2,374 36 3	143 36 12	502 13 13	82 0 0	728 10 9	.....	.....
Bishenpore	1st to 21st August 1874.	..... 3,212 29 0	934 2 0	1,138 39 4	481 32 0	2,554 33 4	.....	.....
Total ...	.....	Balance ... 1,261 23 11¼ Received ... 24,044 24 8						
		Total ... 25,306 8 3¼	6,173 17 12	10,886 10 13	1,720 36 8	18,780 25 1	28,000 0 0	10,000 0 0

Statement of Labour employed in the District of Bankoora.

No.	NAMES OF WORKS.	DESCRIPTION OF LABOUR.			Total.
		Men.	Women.	Children.	
1	Bankoora and Sonamookhy road	32	15	.....	47
2	Ditto to Raghoonathpore	42	21	.....	63
3	Ditto to Bursingpore	15	10	.....	25
4	Station roads	19	13	.....	32
5	Bishenpore to Namchurra (Jeypore)	119	85	.....	204
6	Kolianpore to Joyrampore	25	13	.....	38
7	Raneegunge and Midnapore road (provincial)	135	56	.....	191
8	Ouda and Taldangra road	425	70	5	500
9	Gungajulghatti to Saltora	238	112	.....	350
10	Moraloo and Mejia road	345	163	15	523
11	Municipal work in Bishenpore	65	32	.....	97
12	Digging tank at Jeypore	13	10	.....	23
13	Bankoora and Taldangra	274	55	.....	329
14	Ditto and Judpore	170	76	.....	246
15	Chatna and Susnia	420	160	20	600
16	Dalpore and Moheshra	125	25	.....	150
17	Dullaopore and Maliara	286	157	.....	443
18	Mejia to Burjora *vid* Malliarah	538	322	.....	860
	Total ...	3,286	1,395	40	4,721

FORM B.

Statement showing the Expenditure on Charitable Relief in the District of Bankoora during the Month of July 1874.

Name of Sub-Division.	Average number of persons in receipt of charitable relief.	Total expenditure of grain on charitable relief.				Expenditure of cash on charitable relief.					Total expenditure of the month debitable to charitable relief fund.	Total up to end of previous month.	Grand total of expenditure up to date—cols. 14 & 15.	Remarks.
		Private grain bought in bazar.		Government grain supplied from store.										
		Maunds.	Cost.	Maunds.	Cost.	In pice, given with the daily grain dole.	On clothes.	Net expenditure on spinning, &c.—Light labour relief.	Miscellaneous.	Total.				
1	2	3	4	5	6	7	8	9	10	11	12	13	14	15
Bankoora	32,449	8,345	27,818		18,740	.....	1,057	3,053	574	4,684	51,242	26,049	77,291	Besides this, Rs. 17,596 in the previous months and Rs. 13,057 during the month under report were expended for the purchase of raw materials for light labour.
Total ...	32,449	8,345	27,818	6,559	18,740	.....	1,057	3,053	574	4,684	51,242	26,049	77,291	

BANKOORA,
The 24th August 1874.

W. R. LARMINE,
Offg. Collector.

Dated Bankoora, the 23rd August 1874.

From—C. P. MACAULAY, ESQ., C.S., Special Relief Superintendent, Bankoora,
To—The Collector of Bankoora.

I HAVE the honor to submit the following report on the result of my inspection of relief centres during the past fortnight.

2. I have been engaged principally in pergunnah Moheshra where the distress has been greatest in consequence of the successive recurrence of three seasons of comparative drought. My method of proceeding was generally that which I find the Magistrate of Burdwan has recommended to his relief officers, with some trifling additions to which I need not particularly refer. I have opened a complete system of daily reports of the number relieved and the quantity of material in hands, and have provided each centre with store-books and ledgers for the separate record of all transactions under the different heads of jute, cotton, paddy, and the like.

At the 7 centres in the Moheshra pergunnah, the numbers receiving gratuitous relief were until recently excessive, aggregating at one time no less than 6,627 persons. Of these a large number have been summarily dismissed and left to find employment for themselves on the roads or in the fields, while many have been transferred to class C for employment on light labor. These reductions were to some extent made by the sub-committees in pursuance of the orders contained in a circular which I issued shortly after I joined the district in July, and in which I laid down the general principles on which charitable relief was to be administered. I have since carefully checked their operations, and I have not found that the orders issued have been too harshly interpreted. I have to observe that large reductions have now become particularly necessary in view of preventing the abuse of the public charity, as in Moheshra the reaping of the janera crop, and elsewhere the cutting of the chali and tetka rice which has now begun, have given considerable relief. In Moheshra, where there is no aous, the janera crop is very extensively cultivated, and as the outturn this year has been a fair one, about six weeks' food supply has found its way among the people. What is called the *khat* crop, or murwa, khodo, kheri, kang, gundlee, &c., is a large and, as I can say from careful personal observation, a very promising one indeed. It is to be noticed that these staples are consumed in Moheshra by high and low caste persons alike. The able-bodied have now no difficulty in finding employment, and those whose position does not permit them to work at out-door labour are employed in spinning cotton, husking rice, spinning jute, &c. All those who now appear in B class are absolutely unable to provide for themselves. They have always had to look for support to the charity of their neighbours, and the question only remains, when it will be thought advisable to leave them to their original resources. I think that the grant of charitable relief to those people may be safely stopped within a month.

4. I found the condition of the late rice-crop to vary very much in different parts of the pergunnah. The west and south had an average of 10 or 11 annas planted out, the extreme east had about 8, while a central and northern block of about 50 square miles bounded on the south by the Saltora road between Shampore and Assuriya, and on the north by the Damoodah river between Adgram and Mejiah, had not more than an average of 5 annas. In part of this block the situation was certainly becoming critical, and apprehensions were not wanting that the fourth season in succession might also be the worst; but the rain of the last two days has dispelled all present fears, and will enable the cultivators to plant out the greater part of their seedlings. Of course the outturn from a Bhadra crop will not be so large as that from a crop transplanted in Sraban; but though the season will not be one of exceptional prosperity, there is no present ground for believing that it will be one of marked failure.

5. At the close of the last fortnight I reported to you that I had detected a mohurir and a member of a sub-committee in various malpractices. The mohurir is now under trial. Since then I have, with the assistance of Sub-Deputy Collector Baboo Sitikanta Ghose, succeeded in discovering a gross system of fraud at Gogra. I have myself investigated the case on the spot, and find that one of the members of the sub-committee has had the entire working of the centre in his own hands, and that he has not only sold Government rice in his own house and made large presents of it to his relatives, but that he has systematically paid with it the laborers on a work for the completion of which he has taken a *tuccavi* advance from you. He has also regularly sold tickets for relief at the rate of a goat a family. He and the mohurir, who was in league with him, are now under trial. At Kamamari I found that the members had freely admitted their own relatives to relief under the D class, and that festive entertainments had been the order of the day, at which many of the guests, and in some cases the hosts themselves, have been in receipt of charitable relief. I have removed the mohurir and the offending members pending the completion of my enquiries.

No. 352, dated Hooghly, the 25th August 1874.

From—F. H. PELLEW, ESQ., Offg. Collector of Hooghly,
To—The Commissioner of the Burdwan Division.

I HAVE the honor to submit the narrative for the fortnight ending 22nd August 1874. The report has been delayed for the Serampore narrative; it has not yet come. The delay is owing to the sub-divisional officer having gone into the district for the period 19th to 22nd, and subsequent sickness of his clerk.

A.—State of the Country.

2. Abundance or scarcity of food-grains in the bazars.

There is no scarcity of food grain in the bazars.

3. Kind and price of grain selling at certain specified marts.

Names of principal marts.	Quantity by the seer of 80 tolas.									
	Wheat.		Barley.		Rice, best.		Rice, common.		Gram.	
	Present return.	Past return.	Present return.	Past return.	Present return.	Past return.	Present return.	Past return.	Present return.	P re
	Seers.	Seers.	Seers.	Seers.	Seers.	Seers.	Seers.	Seers.	Seers.	S
Baboogunge, in Hooghly ...	13	12½	...	...	9 to 9½	9½ to 10	12¼ to 13	13 to 13½	14 to 14½	14
Chinsurah, Khurooa bazar ...	13	12½	...	...	9 „ 9½	9½ „ 10	12½ „ 13	13 „ 13½	14 „ 14½	14
Balore	...	...	...	...	.....	.....	12½ „ 13	13 „ 13½	14 „ 14½	14
Jhinkrapottagunge	13¼	13	...	...	9 to 9½	9½ to 10	13 „ 13½	13½„ 14	15	
Serampore	12	12	16	16	8	8 „ 8½	12	13	13 „ 14	13
Chunditalla	...	...	...	...	.....	.....	10½ „ 12¾	12½	14	
Bydyabatty	13	13	17¾	17¾	8	8	13½	12¾„ 13¾	13½	
Bhudressur	13¼	13¼	19	19	.....	.....	11¾ „ 13½	11½„ 13½	16½	

The price of common rice has therefore risen about ½ seer on the great marts on the k of the Hooghly, and more in the interior.

4. Information as to the kind and amount of grain in stock in the hands of zemir traders, &c.

No reliable information available.

Rainfall, if any.

Date.	Hooghly.	Interior.
9th Sunday	...	...
10th Monday	·12	...
11th Tuesday	·32	1·50
12th Wednesday	·13	...
13th Thursday	·49	·26
14th Friday	...	...
15th Saturday	·09	·29
16th Sunday	...	·22
17th Monday	...	·12
18th Tuesday	...	·48
19th Wednesday	·46	...
20th Thursday	·03	·26
21st Friday	·01	·16
22nd Saturday	·16	...
23rd Sunday	·20	...
	2·01	3·29
24th Monday	...	...
25th Tuesday	·31	...

This is insufficient. The fall of 1·50 occurred between Pundooah and Boinchee, an only over a limited area. In Kristonugger, Haripal, and Chunditilla the rain has slighter than at Hooghly.

Prospect of Crops.

5. The aous rice is good along a strip two miles broad on the banks of the Dam and in the high lands round the Dankoonee jollah; in other parts of the district it i in Haripal, Chunditalla, and Krishtonugger it is much injured by drought and blight.

6. Jute which is grown chiefly within three miles of the Hooghly is generally what little is grown further west is injured.

7. Sugarcane is damaged, except near the Damoodur and Hooghly.

8. As regards the amun crop, the condition of which in certain thanas I had i last narrative to report as being somewhat critical, I regret to state that a personal vation of the crop in all thanas except Ballagurh has satisfied me that it is now u to hope for more than a nominal crop, except in thana Ballagurh. There the cro been transplanted to some extent, but is suffering from drought and requires rain. Thr out almost the whole of the rest of the district, there is no water even in hollows and cha

9. In the Dankoonee jollah, however, the tidal waters have supported up to this ti fine crop of swamp rice. This water should not be allowed to escape till the crop is ready

10. *Condition of the people.*—I have in the diaries of my tours in the district on the 16th, 17th, and again on the 23rd August, stated my opinion that in consequen the failure of rain and the want of agricultural labour distress was rapidly increasing am the laboring population. In my last narrative I reported the commencement of such dis I now beg to state that I consider that it will be necessary to provide relief works for s thousand people for some months to come. I have opened such works as appeared immed necessary, and am daily opening others. It is to be expected also that notwithstandin elimination of undeserving objects, the charitable relief lists will steadily increase. impending distress is in my opinion serious. I have forwarded to-day a copy of a report the sub-divisional officer of Serampore (and of my reply) on the result of a tour of insp made by him on the 19th to 22nd August, in which that officer reports the opening of s teen relief works and describes the condition of the people. I have within the last few been over almost the whole district, and I concur in the view of the sub-divisional officer increased assistance must be given. The food crops sown were on a large scale, and, as l their prospects were fair, people were hopeful. The failure of some of the aous crop and a all the amun has caused much despondency.

11. *Grain theft.*—Two cases are reported to have occurred in thana Pundooah. In both the cases paddy has been stolen from granaries, and the cases are under police inquiry.

12. *Condition of special tracts.*—Thanas Kristonugger and Haripal may be said to be in a specially distressed condition, as compared with other parts of the district.

B.—Relief Works.

Names of Roads.	Number of coolies.	Supply of food.	Condition of laborers.	Mode of payment and rate of wages.	Arrangement for tools.	Remarks.
Dhoneakhally road metalling ...	350	Plentiful...	Good ...	⅔rds of the work is paid in Government rice; rate of wages, annas 3-3 each.	Supplied by contractor.	All imported coolies; cartmen are local.
Ditto ditto repairs ...	12	Ditto ...	Ditto ...	.....	Ditto.	
Tribany to Gooptiparah road ...	8	Ditto ...	Ditto ...	Paid entirely in grain according to value of task labour.	Partly by contractor and partly by department.	All local. The work is reported to be completed.
Pundooah to Culna road metalling.	50	Ditto ...	Ditto ...	Ditto ...	Ditto ...	½ local and ½ imported.
Muggrah and Tribany road ...	25	Ditto ...	Ditto ...	Paid in grain. Cartmen in cash.	By contractor ...	All local coolies.
Shagunge and Tribany road ...	15	Ditto ...	Ditto ...	Ditto ...	Ditto ...	Ditto.
Kooleahparah to Nischindeepore	5	Ditto ...	Ditto ...	Paid in Government grain at the rate of annas 3-6 per man.	Partly by contractor and partly by department.	Local.
Dakchara to Ballaghur ...	13	Ditto ...	Ditto ...	Ditto ...	Ditto ...	Ditto.
Khonyan to Chapta	6	Ditto ...	Ditto ...	Ditto ...	Ditto ...	Nearly completed.
Chandpore to Bukooliah... ...	48	Ditto ...	Ditto ...	Ditto ...	Ditto.	
Baksagore to Chandra	20	Ditto ...	Ditto ...	Ditto ...	Ditto.	
Dhoneakhally to Khanpore ...	16	Ditto ...	Ditto ...	Ditto ...	Ditto.	
Naksa to Digsui	1	Ditto ...	Ditto ...	Ditto ...	Ditto ...	Ditto.
Pundooah to Cooltee road ...	30	Ditto ...	Fair ...	Paid in Government grain at as. 3-6 per man.	Partly by contractor and partly by department.	Local.
Chapta to Sikra	20	Ditto ...	Ditto ...	Ditto ...	Ditto.	
Digsui to Pakree	54	Ditto ...	Ditto ...	Ditto ...	Ditto.	
Pakree to Mohibalpore ...	3	Ditto ...	Ditto ...	Ditto ...	Ditto ...	Completed.
Timber bridge over Ghea Nuddy near Modipore.	16	Ditto ...	Ditto ...	Ditto	Ditto.	
Mohanad to Goopikantapore ...	97	Ditto ...	Ditto ...	Ditto ...	.....	Completed in this fortnight.
Bhastara to Gooroop	3	Ditto ...	Ditto ...	Paid in Government grain at 3 annas per 100 cubic feet.	.....	Nearly completed under Baboo Jogeshur Sing.
Bhastara to Dhoneakhally ...	30	Ditto ...	Ditto ...	Ditto ...	.....	Nearly completed.
Muggrah to Neserai	36	Ditto ...	Ditto ...	Ditto ...	.....	Under Joint-Magistrate of Hooghly.
Dwarbasinee to Kamrye ...	21	Ditto ...	Ditto ...	Ditto ...	Ditto ...	Under Baboo Joykishen Mookerjee.
Gooroop village roads	75	Ditto ...	Ditto ...	Ditto ...	Ditto ...	Under Baboo Kedar Nath Nag; figures taken from the last return; no return received.
Keriah to Patra	38	Ditto ...	Ditto ...	Ditto ...	Ditto ...	Under Baboo Huripudo Sein.
Total ...	992					
Serampore Sub-division.						
Branch Grand Trunk road ...	10	Plentiful...	Fair ...	Coolies are paid in grain at annas 3-6 per day and cartmen by pice and grain.	Partly by contractor and partly by department.	All imported coolies.
Bydabatty Strand road	12	Ditto ...	Ditto ...	Ditto ...	Ditto ...	Ditto.
Ditto Feeder road	40	Ditto ...	Ditto ...	Ditto ...	Ditto ...	Ditto.
Sheakhalla road metalling ...	80	Ditto ...	Ditto ...	⅔rds in grain and ⅓rd in cash.	By contractor.	Ditto.
Old Benares road	100	Ditto ...	Ditto ...	Coolies are paid in grain and cartmen in cash.	Partly by contractor and partly by department.	About ⅓rd local; rest imported.
Connugger to Jonye road ...	.....	.....	.....	.....	.....	No return.
Bhola to Nalicool and Junction of the old Benares road.	.....	.....	.....	.....	.....	Ditto ...
Bora to Nucibpore road	.....	.....	.....	.....	.....	Return not received from the sub-divisional officer of Serampore.
Jonye to Bora road	.....	.....	.....	.....	.....	
Jonye to Baraset	.....	.....	.....	.....	.....	
Harida to Baksah...	.....	.....	.....	.....	.....	
Kishnagur to Seetapore... ...	.....	.....	.....	.....	.....	
Dirghango to Doorgarampore ...	.....	.....	.....	.....	.....	
Bhudressur to Nucibpore ...	.....	.....	.....	.....	.....	
Atpur to Rajbulhat	.....	.....	.....	.....	.....	
Total ...	242	.....	.....	.....	.....	

N.B.—Owing to the non-receipt up to date of the Serampore narrative, the list is incomplete. None of the newly taken up relief works are included, as returns have not yet come in.

A.—State of the Country.

2. Abundance or scarcity of food-grains in the bazars.

There is no scarcity of food grain in the bazars.

3. Kind and price of grain selling at certain specified marts.

Names of principal marts.	Quantity by the seer of 80 tolas.									
	Wheat.		Barley.		Rice, best.		Rice, common.		Gram.	
	Present return.	Past return.	Present return.	Past return.	Present return.	Past return.	Present return.	Past return.	Present return.	P re
	Seers.	Seers.	Seers.	Seers.	Seers.	Seers.	Seers.	Seers.	Seers.	S
Baboogunge, in Hooghly ...	13	12½	...	...	9 to 9½	9½ to 10	12½ to 13	13 to 13½	14 to 14½	14
Chinsurah, Khurooa bazar ...	13	12½	...	...	9 „ 9½	9½ „ 10	12½ „ 13	13 „ 13½	14 „ 14½	14
Balore	...	...	...	...	.....	.....	12½ „ 13	13 „ 13½	14 „ 14½	14
Jhinkrapottagunge	13¼	13	...	...	9 to 9½	9½ to 10	13 „ 13½	13½„ 14	15	
Serampore	12	12	16	16	8	8 „ 8½	12	13	13 „ 14	13
Chunditalla	...	...	...	...	.....	.....	10½ „ 12¾	12½	14	
Bydyabatty	13	13	17¾	17¾	8	8	13½	12¾„ 13¾	13½	
Bhudressur	13½	13¼	19	19	.....	.....	11¾ „ 13½	11½„ 13½	16½	

The price of common rice has therefore risen about ½ seer on the great marts on the k of the Hooghly, and more in the interior.

4. Information as to the kind and amount of grain in stock in the hands of zemir traders, &c.

No reliable information available.

Rainfall, if any.

Date.	Hooghly.	Interior.
9th Sunday	...	...
10th Monday	·12	...
11th Tuesday	·32	1·50
12th Wednesday	·13	...
13th Thursday	·49	·26
14th Friday	...	...
15th Saturday	·09	·29
16th Sunday	...	·22
17th Monday	...	·12
18th Tuesday	...	·48
19th Wednesday	·46	...
20th Thursday	·03	·26
21st Friday	·01	·16
22nd Saturday	·16	...
23rd Sunday	·20	...
	2·01	3·29
24th Monday	...	...
25th Tuesday	·31	...

This is insufficient. The fall of 1·50 occurred between Pundooah and Boinchee, an only over a limited area. In Kristonugger, Haripal, and Chunditilla the rain has slighter than at Hooghly.

Prospect of Crops.

5. The aous rice is good along a strip two miles broad on the banks of the Dam and in the high lands round the Dankoonee jollah; in other parts of the district it i in Haripal, Chunditalla, and Krishtonugger it is much injured by drought and blight.

6. Jute which is grown chiefly within three miles of the Hooghly is generally what little is grown further west is injured.

7. Sugarcane is damaged, except near the Damoodur and Hooghly.

8. As regards the amun crop, the condition of which in certain thanas I had i last narrative to report as being somewhat critical, I regret to state that a personal vation of the crop in all thanas except Ballagurh has satisfied me that it is now u to hope for more than a nominal crop, except in thana Ballagurh. There the cro been transplanted to some extent, but is suffering from drought and requires rain. Thr out almost the whole of the rest of the district, there is no water even in hollows and cha

9. In the Dankoonee jollah, however, the tidal waters have supported up to this ti fine crop of swamp rice. This water should not be allowed to escape till the crop is ready

10. *Condition of the people.*—I have in the diaries of my tours in the district on the 16th, 17th, and again on the 23rd August, stated my opinion that in consequen the failure of rain and the want of agricultural labour distress was rapidly increasing am the laboring population. In my last narrative I reported the commencement of such dis I now beg to state that I consider that it will be necessary to provide relief works for s thousand people for some months to come. I have opened such works as appeared immed necessary, and am daily opening others. It is to be expected also that notwithstandin elimination of undeserving objects, the charitable relief lists will steadily increase. impending distress is in my opinion serious. I have forwarded to-day a copy of a report the sub-divisional officer of Serampore (and of my reply) on the result of a tour of insp made by him on the 19th to 22nd August, in which that officer reports the opening of s teen relief works and describes the condition of the people. I have within the last few been over almost the whole district, and I concur in the view of the sub-divisional officer increased assistance must be given. The food crops sown were on a large scale, and, as l their prospects were fair, people were hopeful. The failure of some of the aous crop and a all the amun has caused much despondency.

a theft.—Two cases are reported to have occurred in thana Pundooah. In s paddy has been stolen from granaries, and the cases are under police inquiry.

Condition of special tracts.—Thanas Kristonugger and Haripal may be said to be in a distressed condition, as compared with other parts of the district.

B.—Relief Works.

Names of Roads.	Number of coolies.	Supply of food.	Condition of laborers.	Mode of payment and rate of wages.	Arrangement for tools.	Remarks.
honeakhally road metalling ...	350	Plentiful...	Good ...	⅔rds of the work is paid in Government rice; rate of wages, annas 3-3 each.	Supplied by contractor.	All imported coolies; cartmen are local.
Ditto ditto repairs ...	12	Ditto ...	Ditto ...	.....	Ditto.	
ribany to Gooptiparah road ...	8	Ditto ...	Ditto ...	Paid entirely in grain according to value of task labour.	Partly by contractor and partly by department.	All local. The work is reported to be completed.
undooah to Culna road metalling.	50	Ditto ...	Ditto ...	Ditto ...	Ditto ...	½ local and ½ imported.
uggrah and Tribany road ...	25	Ditto ...	Ditto ...	Paid in grain. Cartmen in cash.	By contractor ...	All local coolies.
agunge and Tribany road ...	15	Ditto ...	Ditto ...	Ditto ...	Ditto ...	Ditto.
oleahparah to Nischindeepore	5	Ditto ...	Ditto ...	Paid in Government grain at the rate of annas 3-6 per man.	Partly by contractor and partly by department.	Local.
kchara to Ballaghur ...	13	Ditto ...	Ditto ...	Ditto ...	Ditto ...	Ditto.
onyan to Chapta	6	Ditto ...	Ditto ...	Ditto ...	Ditto ...	Nearly completed.
andpore to Bukooliah... ...	48	Ditto ...	Ditto ...	Ditto ...	Ditto.	
ksagore to Chandra	20	Ditto ...	Ditto ...	Ditto ...	Ditto.	
honeakhally to Khanpore ...	16	Ditto ...	Ditto ...	Ditto ...	Ditto.	
ksa to Digsui	1	Ditto ...	Ditto ...	Ditto ...	Ditto ...	Ditto.
ndooah to Cooltee road ...	30	Ditto ...	Fair ...	Paid in Government grain at as. 3-6 per man.	Partly by contractor and partly by department.	Local.
pta to Sikra	20	Ditto ...	Ditto ...	Ditto ...	Ditto.	
sui to Pakree	54	Ditto ...	Ditto ...	Ditto ...	Ditto.	
kree to Mohibalpore ...	3	Ditto ...	Ditto ...	Ditto ...	Ditto ...	Completed.
ber bridge over Ghea Tuddy near Modipore.	16	Ditto ...	Ditto ...	Ditto	Ditto.	
hanad to Goopikantapore ...	97	Ditto ...	Ditto ...	Ditto ...	.....	Completed in this fortnight.
stara to Gooroop	3	Ditto ...	Ditto ...	Paid in Government grain at 3 annas per 100 cubic feet.	.....	Nearly completed under Baboo Jogeshur Sing.
astara to Dhoneakhally ...	30	Ditto ...	Ditto ...	Ditto ...	.....	Nearly completed.
ggrah to Neserai	36	Ditto ...	Ditto ...	Ditto ...	.....	Under Joint-Magistrate of Hooghly.
arbasinee to Kamrye ...	21	Ditto ...	Ditto ...	Ditto ...	Ditto ...	Under Baboo Joykishen Mookerjee.
roop village roads	75	Ditto ...	Ditto ...	Ditto ...	Ditto ...	Under Baboo Kedar Nath Nag; figures taken from the last return; no return received.
iah to Patra	38	Ditto ...	Ditto ...	Ditto ...	Ditto ...	Under Baboo Huripudo Sein.
Total ...	992					
erampore Sub-division.						
ch Grand Trunk road ...	10	Plentiful...	Fair ...	Coolies are paid in grain at annas 3-6 per day and cartmen by pice and grain.	Partly by contractor and partly by department.	All imported coolies.
labatty Strand road	12	Ditto ...	Ditto ...	Ditto ...	Ditto ...	Ditto.
Ditto Feeder road	40	Ditto ...	Ditto ...	Ditto ...	Ditto ...	Ditto.
akhalla road metalling ...	80	Ditto ...	Ditto ...	⅔rds in grain and ⅓rd in cash.	By contractor.	Ditto.
Benares road	100	Ditto ...	Ditto ...	Coolies are paid in grain and cartmen in cash.	Partly by contractor and partly by department.	About ⅓rd local; rest imported.
nugger to Jonye road ...	.....	.....	.....	.....	.....	No return.
la to Nalicool and Junction the old Benares road.	.....	.....	.....	.....	.....	Ditto ...
a to Nucibpore road	.....	.....	.....	.....	.....	Return not received from the sub-divisional officer of Serampore.
ye to Bora road	.....	.....	.....	.....	.....	
ye to Baraset	.....	.....	.....	.....	.....	
rida to Baksah...	.....	.....	.....	.....	.....	
hnagur to Seetapore... ...	.....	.....	.....	.....	.....	
ghango to Doorgarampore ...	.....	.....	.....	.....	.....	
dressur to Nucibpore ...	.....	.....	.....	.....	.....	
ur to Rajbulhat	.....	.....	.....	.....	.....	
Total ...	242	.....	.....	.....	.....	

N.B.—Owing to the non-receipt up to date of the Serampore narrative, the list is incomplete. None of the newly taken up relief ks are included, as returns have not yet come in.

22.

E.—Advance to Private Parties.

	Rs.	A.	P.
Advance for grain as already reported	18,000	0	0
Advance under the Tuccavee Act up to date of last narrative	40,611	0	0

F.—Charitable Relief.

23. Number of Sub-Committees as yet appointed—

District Committee	1
Sub-divisional Committee	1
Sub-Committees	47
Total ...	49

24. Daily average number of persons relieved during the fortnight under the three heads is shown below—

	Sudder Sub-division.	Serampore Sub-division.
B.		
Men	1,733	Returns not received.
Women	5,939	Ditto.
Children	3,824	Ditto.
Total ...	11,496	
C.		
Men	586	Ditto.
Women	213	Ditto.
Children	2	Ditto.
	801	
D.		
Men	149	Ditto.
Women	461	Ditto.
Children	315	Ditto.
	925	
	13,222	

25. The small increase over last fortnight's return is owing to the efforts made to eliminate undeserving objects of charity. I believe, however, marked increase has occurred in Serampore.

G.—Financial Results.

26. The disbursements to Executive Engineer and other officers in charge of relief works are as follows:—

During the Fortnight.

	Rs.	A.	P.
To Executive Engineer	Nil.		
Advances for the purchase of food	Nil.		
Disbursements to officers in charge of transport arrangements—			
To Nazir for transport of Government grain for Government relief works (up to commencement of fortnight) ...	478	1	10
Payments on account of establishment for storage golas ...	0	0	0
Miscellaneous	5	0	0
	483	1	10
During the fortnight	Nil.		
Serampore for transport of grain	11	4	7
Total ...	494	6	5

On account of advances for purchase of food—

Nil.

Local subscription to Relief Committees—

	Rs.	A.	P.
Up to date of last narrative	7,460	15	0
In fortnight	75	0	0
Total ...	7,535	15	0
Government contribution up to date of last narrative	7,245	15	0
In fortnight	215	0	0
Total ...	7,460	15	0
Received from the Central Committee up to date of last narrative ...	24,000	0	0
In fortnight	Nil.		
Total ...	24,000	0	0

The disbursements are as follows:—

	Rs.	A.	P.
Up to date of last narrative	22,123	6	1
During the fortnight	3,013	4	8
Total ...	25,136	10	9

FORM B.

Statement showing the Expenditure on Charitable Relief in the District of Sudder Sub-division of Hooghly, Sub-division by Sub-division, during the month of 1874.

Name of Sub-division.	Average number of persons in receipt of charitable relief.	Total expenditure of grain on charitable relief.				Expenditure of cash on charitable relief.							Total expenditure of the month debitable to the charitable relief fund.	Total up to end of previous month.	Grand total expenditure up to date, cols. 14 & 15.
		Private grain bought in bazar.		Government grain supplied from store.		In pice given with the daily grain dole.	On clothes.	On milk or other diet.	On special donations.	Net expenditure on spinning, &c., light labour relief.	Miscellaneous.	Total.			
		Maunds.	Cost.	Maunds.	Cost.										
1	A2	B3	4	5	C6	D7	8	9	E10	11	12	13	F14	G15	16
Hooghly	4,423	.....	.....	6,066	17,331	613	50	.....	.....	485	1,786*	2,934	20,265	14,552	34,817
Total ...	4,423	.....	.....	6,066	17,331	613	50	.....	.....	485	1,786	2,934	20,265	14,552	34,817

* Establishment and cost of transport of rice for charitable purpose.

HOOGHLY,
The 25th August 1874.

F. H. PELLEW,
Collector and Vice President,
District Relief Committee,
Hooghly.

No. 2102—F.R., dated Burdwan, the 24th August 1874.

From—E. H. WHINFIELD, ESQ., Officiating Collector of Burdwan,
To—The Commissioner of the Burdwan Division.

I HAVE the honor to submit the Narrative for the fortnight ending this day.

A.—STATE OF THE COUNTRY.

2. The Raneegunge Sub-Divisional Officer says that the supply of rice is sufficient; that it sells at from 10 seers 12 chittacks to 14 seers per rupee; that 2·65 inches of rain have fallen in the fortnight; that about one-third of the amun lands are still unplanted; that sugarcane and til are doing well; that the condition of the people is unsatisfactory; that the attendance at the relief centres has increased; that the condition of the chowkeedars and some of the cultivators is very miserable; that the condition of the people in Raneegunge is believed by the Sub-Inspecting Postmaster to be as bad as that of the people in Cutwa; and that the condition of the people in the coal tract (which lies between Sitarampore and Andal) is not a fair index of their condition in the rest of the sub-division.

The Bood-bood Sub-Divisional Officer says that the supply of rice is deficient; that prices range from 11 seers 13 chittacks to 12 seers 11 chittacks per rupee; that the mahajuns still hold considerable stocks; that 4·08 inches of rain have fallen in the fortnight; that the crops have suffered; that the recent showers have given an impetus to transplantation; that the condition of the people on the whole is good owing to the abundant relief given, though fever is making its appearance; that no cases of misery or starvation have come to light; and that in the case of one grain-theft poverty was pleaded.

The District Superintendent says that the supply of rice at all the bazars in the sudder sub-division is abundant; that prices range from 9½ seers (of good rice) to 12 seers of common rice per rupee; that considerable stocks are held; that the prospects of the crops are fair in Khundghose, Selimabad, and Indoss thanas, to the south of the Damoodur, but not so satisfactory in the northern thanas; that in the east of Gangooria in particular the lands are still unplanted owing to want of rain; and that no cases of starvation or grain-thefts have occurred. The rainfall in the fortnight has been 3 inches.

The Cutwa Sub-Divisional Officer says that the supply of grain is the same as before reported; that there are no stocks of grain; that the rainfall has been insufficient; that the cultivation of paddy in the northern part of Ketugram is very backward indeed; that only a half average crop of aous may be expected; that what aous was sown in North Ketugram has withered; that the land there is parched and broken up in cakes; that the people in this part are much distressed; that the coolies cannot get employment; that the condition of the people in the rest of the sub-division has not improved as yet notwithstanding the relief given; that many of those who have received advances of rice now want more; that there is danger of a water famine; that many of the cultivators apply for relief from the relief centres; and that no emigrants have been registered.

The Culna Sub-Divisional Officer says that the condition of the people is becoming worse day by day; that the prices of the principal food-grains remain unchanged; that dohonagra, rashi, and rakam rice have now disappeared from the markets; and balam, moonghy, and other Eastern Bengal varieties have taken their places; that stocks of locally grown rice are exhausted; that 6·17* inches of rain have fallen in the fortnight; that the prospects of the aous rice (which is very largely grown in Poorbustholi and Culna thanas) are favorable; that transplantation of the amun has been very much delayed by the want of sufficient rain, only one-sixteenth of the amun lands in Culna having been planted up to the present time; that the lower classes are undergoing great privations, and the middle classes are put to great straits by the high price of rice (about 12 seers per rupee); that no cases of starvation or grain-thefts have come to light.

* In his narrative he says 4·08 inches, but from the weekly rainfall reports the figures appear to be those given in the text. E. H. W.

The Jehanabad Sub-Divisional Officer says that the aous crops are ripening, and the crops are doing well everywhere except close to Jehanabad itself, where the rainfall has been unusually scanty; that the rainfall in the fortnight has been 3·72 inches; that supplies of rice have not run short as yet; that prices continue nearly the same as before reported; that no deaths from starvation or grain-thefts have occurred, but a gomashta is accused of plundering a mahajun's gola in order to give advances to ryots; that the commencement of the distribution of rice gave rise to wholesale mendicity, but this has been checked by the elimination of persons able to work, and by enforcement of the cooked food test in the case of all but the sick.

The Executive Engineer, Northern Drainage and Embankment Division, says that during the last fortnight agricultural operations have been going on actively and the available labor has been almost entirely taken up in that way; that in nearly all the sub-divisions there is a tendency to higher prices, but the bazars continue to be well supplied; that more rain is wanted everywhere, and considerable tracts of land are still unplanted; that applications have been made to cut the Damoodur embankment, but permission has been refused, as serious injury might be done by a flood in the river.

The Civil Surgeon, who has been out in the district for about two months, reports as follows:—

"*Fever.*—I examined fever and non-fever tracts. In the worst fever tracts I found that the general health of the people has improved very much; that the fever everywhere was not nearly so severe in 1873 as in previous years; that it is slowly dying out and losing its virulence; that the people, particularly the children, are recovering their former healthy looks, and that up to the date of my inspection of each place and village, no new fever had made its appearance this year.

"*Cholera.*—Since May, cholera has been very prevalent in the thanas of Bood-bood, Ausgram, Sahebgunge, and Munglecote. It still prevails in the Sahebgunge and Ausgram thanas, but has lost its virulence. From time to time native doctors have been sent in all directions to treat cases.

"*Small-pox.*—Has been very severe in thanas Sonamookhy, Ketugram, and Ausgram. In the two former it raged in an epidemic form. Vaccination was extensively carried out. Sonamookhy thana does not come under the Vaccination Act, and the disease was propagated and kept up by inoculation. The inoculators also vigorously opposed the vaccinators. In Sonamookhy about 300 people died of the disease.

"*General Health.*—All throughout the district the general health of the people was satisfactory.

"Dispensaries have been opened wherever necessary; sick diet on medical tickets is issued at each dispensary, and every care has been taken both to save and prolong life. I am happy to state that so far our efforts have been attended with success, and that although I know hundreds of lives have been saved by the relief measures, I could not trace any death to starvation or want.

"We must bear one thing in mind in the fever-stricken tracts of Burdwan. The disease has left many orphans, widows, and people so debilitated that they cannot work or earn a subsistence. There are also a great number of sufferers from old chronic diseases and the *sequelæ* of fever left on our hands. For this reason Burdwan requires more liberal relief and more care and attention than other more healthy districts.

"Although this report is for the month of July, I may here state that since the middle of August fever has increased, and I believe the fever season has now commenced. We are, however, fully prepared for it. Forty-six endemic dispensaries are scattered over the district, and a liberal supply of medicines is in the Burdwan Medical Store."

For my own part, I think there is great cause for anxiety as to the prospects of the crops in some parts, more particularly in the east of the district and in the higher parts of Bood-bood. Though the rainfall has not been below the average at the sudder and sub-divisional stations (excepting Jehanabad), yet it is apparent that the soil is not at present saturated with moisture to the extent that it usually is at this season of the year. Whether from the exhaustion of the tanks in last year's drought, or from the partiality of the rainfall in the present year, the tanks are not nearly so full as usual; the water in the wells stands at a lower level, and the low lands are not nearly so widely flooded as is usual at this time of the year. Transplantation of the amun rice cannot go on for more than a week or 10 days longer, and in Culna, especially, the reports show that very little land has been planted up to date. Were the prospects of the crops more favorable, no doubt the mahajuns would be now unlocking their stores, and prices would be showing a downward tendency; but as it is, I fear no considerable diminution of distress can be expected to take place at present.

B.—Relief Works.

3. These are shown in the accompanying Statement I. Most of the new roads are being turfed.

C.—Transport of Grain.

4. The imports by rail of food-grains on public and private accounts in the week ending August 8th, were 55,508 maunds, and the exports only 1,030 maunds.

D.—Storage of Government Grain.

5. Particulars of this are given in Statement II, and particulars of the consumption in the same statement. No grain has been sold to the public up to date, except the 100 maunds at Kanoo mentioned in the last report. The entry of a sale of 750 maunds at Raneegunge was a mistake, as that amount was used for payment of laborers. There has been some unexplained delay in the despatch of the rice indented for Culna. Reminder will be sent.

E.—Advances to Private Persons.

6. These are shown in Statement No III. I have found it necessary to make some relaxation in the rule requiring at least six ryots to join in an application for an advance. It frequently happens in small villages and hamlets that so many as six distressed persons cannot be found, and in these cases advances have been made to smaller numbers. The principle kept steadily in view throughout has been to make these advances solely to persons undoubtedly in distress and to no others. Advances to zemindars have been made most sparingly, and as a condition of getting them they have been required to produce for

inspection their distressed ryots for whom they professed to be taking the advances. But in spite of all these precautions the numbers of ryots who have received advances is very large. With such a mass of permanent pauperism as that with which we have to deal in this district, the number of persons who have reasonable or plausible claims to share in relief of this sort, when it is being given, is very large indeed.

F.—Charitable Relief.

7. The particulars of this are given in Statements IV and V. Active measures have been taken to scrutinize and revise the lists and turn out undeserving recipients of relief, but the numbers spring up again as quickly as they are reduced. The moment a reduction is effected by one officer, strong representations come in from another that the thing has been carried too far, and that relief operations must be again expanded.

G.—Financial Results.

8. These are shown in Statement VI.

I.

Statement showing Progress of Works in the Burdwan District for the fortnight ending 22nd August 1874.

Name of Road.	Average daily number of laborers.	Rate of wages.	Price of rice.	Remarks.
		Rs. A. P.		
Doorgapore to Kooldiah road ...	387	0 2 0	16 seers per rupee ...	The earth-work being done on these roads is the petty repairs to, and smoothing and dressing of, the roads prior to putting on the sods of turf, coolies being paid in Government grain.
Cutwa to Sooree road	129	0 2 0	17½ " "	
Burdwan to Sooree road	368	0 2 0	20 " "	
Dignaghar to Mancoor road	230	0 2 0	Ditto ...	
Bhediah to Bosadaha road	423	0 2 0	Ditto ..	
Kanoo junction to Sahebgunge road ...	277	0 2 0	Ditto ...	
Kurjona to Adjee road	383	0 2 0	Ditto ...	
Munglecote to Sreekhund road ...	480	0 2 0	17½ seers per rupee ..	
In charge of Bood-bood sub-divisional officer.				
Gulsi to Russickpore road	55	2 seers of rice per 100 cubic feet.	16 " "	
In charge of Cutwa sub-divisional officer.				
Bholepore road	59	.....	Rs. 3-12 per maund ...	Payment being made in Government grain.
Shyambazar road	143	.....	Ditto ...	
Ketugram road	160	.....	Ditto ...	
Patooli road	247	.....	Ditto ...	
Bynagger road	145	.....	Ditto ...	
Balootia road	281	.....	Ditto ...	
Badshai road	101	.....	Ditto ...	
Sreebati road	153	.....	Ditto ...	
Sreekhund road	334	.....	Ditto ...	
In charge of Jehanabad sub-divisional officer.				
Jehanabad Union.				
Strand road	15	0 2 0 to 0 2½ 0 per 100 cubic feet.	12 seers per rupee ...	Works on these roads are executed from chowkeedary union funds.
Cutcherry tank	10	Ditto ...	Ditto ...	
Bally Union				
Khelgram road	12	Ditto ...	Ditto ...	
Shambazar Union.				
Udayrajpore road	10	Ditto ...	Ditto ...	
In charge of Culna sub-divisional officer.				
Culna and Cutwa road	67	2 seers of rice per head.	14 seers per rupee.	
In charge of Raneegunge sub-divisional officer.				
Munglepore road	78	0 1 3 per 100 cubic feet turfing.	17½ " "	
Bobisole road	14	Ditto ...	Ditto.	
In charge of Equitable Coal Company.				
Doobrajpore road	69	0 1 3 per head	Rs. 3-2 per maund ...	1 Iron bridge and 9 culverts repaired.
In charge of Northern Drainage and Embankment Division.				
Kunna Nuddee works	581	0 2 0 to 0 3 0 a day.	11 seers per rupee ...	These works are not under the control of this office.
Edelpore sub-division.				
Embankment repairs	70	0 3 0 a day ...	11½ " " ...	
Adjai sub-division.				
Embankment repairs	181	Ditto ...	12½ " " ...	
Total ...	5,452			

II.

Name of Circle.	Dates for which figures are given.	Total allotment of Government grain.	Total quantity of grain stored.	Total quantity of grain consumed up to date. By gratuitous distribution in any shape.	By sale to the public or to laborers.	By advances to ryots.	By payment in kind to laborers.	Total.	Estimated grain receipts of the ensuing fortnight.	Estimated grain expenditure of the ensuing fortnight.
		Mds. Srs. Ch.	Mds. Srs. Ch.	Mds. Srs. Ch.	Mds. Srs. Ch.	Mds. Srs. Ch.	Mds. Srs. Ch.	Mds. Srs. Ch.	Mds. Srs. Ch.	Mds. Srs. Ch.
Burdwan	20th August 1874	55,939 0 0	48,049 0 0	*25,426 0 0	.....	†15,848 0 0	.....	41,274 0 0	8,000 0 0	12,000 0 0
Bood-bood	22nd ditto	..	45,410 0 0	14,519 0 0	.....	19,093 0 0	2,052 27 0	35,664 27 0	5,000 0 0	10,000 0 0
Paneeghur	.....	.....	6,200 0 0	.....	.....	‡3,580 0 0	.....	3,580 0 0	2,000 0 0	.....
Mymaree	21st August 1874	.....	5,000 0 0	386 0 0	.....	§22 0 0	.....	408 0 0	.....	.....
Gooshkurrah	21st ditto ...	.....	14,163 0 0	‖965 0 0	.....	¶431 0 0	2,622 0 0	4,018 0 0	5,000 0 0	.....
Bhedia	21st ditto ...	.....	7,235 0 0	2,672 0 0	.....	508 0 0	.....	3,180 0 0	.....	.....
Khanoo	22nd ditto ..	.....	9,576 0 0	**6,830 0 0	104 0 0	60 0 0	.....	6,994 0 0	1,000 0 0	.....
Raneegunge	20th ditto ...	.....	8,726 0 0	1,488 0 0	.....	††2,373 0 0	1,026 0 0	4,887 0 0	.....	.....
Cutwa	21st ditto ...	.....	82,210 0 0	14,362 0 0	.....	45,814 0 0	5,048 0 0	65,224 0 0	10,000 0 0	25,000 0 0
Culna	21st ditto ...	.....	17,450 0 0	4,694 0 0	.....	1,013 0 0	2,824 0 0	8,531 0 0	.....	.....
Jehanabad	.....	.....	‡‡2,000 0 0	§§802 0 0	.....	‖‖14 0 0	.....	816 0 0	.....	.....
Total ...	.....	55,939 0 0	2,44,019 0 0	72,144 0 0	104 0 0	88,676 0 0	13,572 27 0	1,74,496 27 0	31,000 0 0	47,000 0 0

* Shown in the last fortnightly statement for storage ... 8,850 Mds.
During this fortnight sent to Kristonagore, thana Sonamookee, sub-division Bood bood 700
To Rangametia, thana Sonamookee, sub-division Bood-bood 700
Total ... 10,250

† Advanced to Sonamookee ryots in Bood-bood sub-division 6,775
To chowkeedars 2,089
To "Perilous straits," order 45
Total .. 8,909

‡ This has been included with 6,775 maunds advanced to Sonamookee ryots.

§ Given to chowkeedars.

‖ Out of this 400 maunds sent for storage at Dignagor.

¶ Out of this 322 maunds advanced to chowkeedars.

** Sent to Bhedia ... ... 450 Mds.
„ to Gooskoorah 250
Total . 700

†† Out of this to chowkeedars ... ... 1,538 Mds.
Ditto to ryots 668
Ditto to zemindars 227
Total ... 2,433

In the last fortnight 11,000 maunds were shown as received, but this I think was wrong; I have asked for particulars from the sub-divisional officer.

‡‡ Sent from Burdwan.

§§ Spent in charitable relief.

‖‖ Given to chowkeedars.

STATEMENT No. III.

Advances of Grain up to the last fortnight ending August 1874.

NAMES OF SUB-DIVISION.	Number of applications made.	Amount in quantity.	Number of applications granted up to date.	Amount in quantity.	Quantity advanced up to date.	REMARKS.
Sudder	707	30,000	582	15,848	15,848	The money advances made to zemindars and ryots before the issue of Government orders prohibiting cash payments have not been shown in this statement.
Raneegunge	217	.....	42	2,411	2,373	
Bood-bood	1,075	22,529	919	20,653	19,975	
Cutwa	3,708	96,772	2,398	45,814	45,814	
Culna	311	44,685	90	11,396	1,013	
Jehanabad	37	6,266	.....	.....	.....	
Total ...	6,055	2,00,252	4,031	96,122	85,023	

IV.

Statement of Charitable Relief for the Fortnight ending 22nd August 1874.

SUB-DIVISIONS.	Number of Committees and Sub-Committees.	Number of relief centres opened and manned.	Number of relief circles opened and manned by planters.	Number of work-houses or centres for distribution of food and gratuitous relief.	NUMBER OF PERSONS IN RECEIPT OF GRATUITOUS RELIEF.				Number of weavers and others to whom advances have been made.	Amount spent in purchasing articles for advance or giving advance.	REMARKS.
					Men.	Women.	Children.	Total.			
										Rs.	
Burdwan ...	District Committee 1; Sub-Committees 59.	1	.....	31, of which ... ... 1 fever food depôt ... ... and 1 of Maharajah ...	1,903	5,516	3,531	10,915 60 1,702	26	565	
								12,792			
Culna ...	Sub-divisional Committee 1; Sub-Committees 30.	1	.....	16, of which ... ... 1 of Maharajah	380	537	566	1,483 753	....	....	
								2,236			
Raneegunge ...	Sub-divisional Committee 1; Sub-Committees 25.	2	.....	8	534	1,475	701	2,710	.....	.....	
Cutwa ...	Sub-divisional Committee 1; Sub-Committees 35.	1	.....	32	1,455	6,609	6,553	14,617	.....	.....	
Jehanabad ...	Sub-divisional Committee 1; Sub-Committees 43.	.....	.....	9, of which ... ... 2 fever food depôts ... 1 private food depôt ...	352 11	823 66	1,198 67	2,373 60 144	68	400	
								2,577			
Bood-bood ...	Sub-divisional Committee 1; Sub-Committees 30.	1	.....	55, of which ... ... 1 of Maharajah	3,954	14,535	10,230	28,719 707	....	....	
	District Committee 1; Sub-divisional Committees 5; Sub-Committees 222.							29,426			
	Total ...	6	.....	150	8,589	29,561	22,846	64,358*	94	965	*This includes the respectable persons shown in Statement V, and the men at work on village roads, &c.

V.

Statement of Gratuitous Relief given to respectable persons, required by Government letter No. 2361—S. R.

No.	Names of Relief Houses	No. relieved.	No.	Names of Relief Houses.	No. relieved.
1.	Polashdanga	40	27.	Cholekhudo	12
2.	Tasoolee	60	28.	Royan	9
3.	Kistonagor	250	29.	Bhatkunda	50
4.	Lowa	50	30.	Debsallah	30
5.	Kolekole	65	31.	Hitta	29
6.	Malloosarool	60	32.	Maharajah's food depôt	40
7.	Dignagor	119	33.	Shaldanga	25
8.	Ramchunderpore	80	34.	Bagar	20
9.	Gooshkura	19	35.	Goopeenathpore	35
10.	Sonamookhy	100	36.	Narigram	40
11.	Aousgram	46	37.	Adra	60
12.	Pottospore	50	38.	Mancoor	201
13.	Gulsi	100	39.	Kotta	50
14.	Khano	52	40.	Howrah	60
15.	Joykistopore	45	41.	Shirrie	15
16.	Aral	100	42.	Shankaree	56
17.	Bhedia	96	43.	Bhalkee	46
18.	Ramnagor	102	44.	Borgram	50
19.	Omerpore	26	45.	Powgram	17
20.	Sreepore	140	46.	Kooroomba	60
21.	Mullickpore	91	47.	Monkhoria	64
22.	Jeara	102	48.	Paraj	30
23.	Hargram	50		Total	2,992
24.	Shor	66			
25.	Shibbattee	60			
26.	Meerjahpore	10			

VI.

Statement of Charitable Relief Fund up to 24th August 1874.

1	2	3	4	5	6	7	8
Sub-divisions.	Local amount of subscriptions.	Local subscriptions realised.	Amounts realised doubled by Government.	Remittance from Central or District Relief Committees.	Total of columns 4 and 5.	Expenditure.	Balance.
	Rs. A. P.	Rs. A. P.	Rs. A. P.	Rs. A. P.	Rs. A. P.	Rs. A. P.	Rs. A. P.
Burdwan	8,116 8 0	7,734 0 0	15,468 0 0	80,000 0 0 39 10 3*	.....	33,494 3 9	31,581 5 9
Raneegunge	2,755 0 0	2,755 0 0	5,510 0 0	.....	.....	9,307 15 0	3,452 1 0
Culna	5,900 0 0	4,757 0 0	9,514 0 0	.....	.....	4,026 2 3	6,487 13 9
Jehanabad	2,123 0 0	1,812 0 0	3,624 0 0	.....	.....	3,449 8 7	1,718 7 5
Bood-bood	1,194 0 0	1,194 0 0	2,388 0 0	.....	.....	14,295 7 11½	2,480 8 9½
Cutwa	1,226 0 0	921 1 0	1,842 2 0	.....	.....	7,309 3 3	782 14 9†
Total	21,314 8 0	19,173 1 0	38,346 2 0	80,039 10 3	1,18,385 12 3	71,882 8 9½	46,503 3 5½

* Refunded by the Deputy Commissioner of Manbhoom.

† No returns received this fortnight.

No. 262, dated Midnapore, the 24th August 1874.

From—H. L. Harrison, Esq., Collector of Midnapore,

To—The Commissioner of the Burdwan Division.

I have the honor to submit herewith the fortnightly report of the Midnapore district for the period terminating 22nd August.

2. On the whole the fortnight has been a favorable one, though the reports enclosed from Tumlook and Gurbetta indicate a want of more rain. More rain was being wanted throughout the district on the 20th, but on the 21st and 22nd rain fell almost incessantly at the sudder station, while as the Cossye is now in flood, so much so as perhaps to cause mischief, very heavy rain must have fallen in the north-west, and probably over the whole district. This will have prevented the crops from deteriorating where they were already good, and have ruined such as were previously drooping.

3. On the whole there is a prospect of an average aous crop, which is almost secured, and a probable average amun crop throughout the district as a whole, though rather above the average in the south and below it in the extreme north-east.

4. To this fair prospect there is one exception, viz., two small tracts of 40 or 50 square miles each, at the very north of thanas Chundraconah and Ghattal. Here the Deputy Collector reports that there will be a great deficiency in the amun crop owing to the exceptional want of rain. It has had rain since, but so late that it will most likely prevent the crop from being an average one.

5. Rice has remained stationary in price during the fortnight, and has fallen a little in the extreme west. It seems probable that it has now reached its maximum, and will begin to fall after another fortnight.

6. The roads still give employment to a large number of laborers, especially the Ghattal and Chundraconah road, which is being made pucca, and which gives work to 1,130 laborers daily, more than double the number engaged upon it three months ago.

7. Distress among the Tantees continues of course to increase, and must do so till prices fall. The depôts are constantly examined and unworthy recipients turned out; but in spite of this the number tends rather to increase.

8. The daily average is as follows:—

	Men.	Women.	Boys.	Girls.	Total.
Chundrconah	108	199	109	73	489
Kheerpoy	30	50	14	19	113
Radhanuggur	23	198	72	64	357
Daspore	7	39	13	13	72
Rajnugur	11	61	44		116
					1,147

9. A mistake was made in last fortnight's report as respects the numbers attending the Chundraconah, Kheerpoy, and Radhanuggur depôts. The clerk copying the statement seeing the words "daily average" concluded that the figures given were for the entire week, and divided them by 7; hence only one-seventh of the true attendance was shown.

P. S.—The flood in the Cossye only *began* to subside at 10 A.M., Monday, and a pucca bridge on the Gurbetta road has been carried away. Evidently the rain has been *very* heavy towards the north-west.

No. 365, dated Howrah, the 24th August 1874.

From—J. B. WORGAN, ESQ., Offg. Covenanted Deputy Collector of Howrah,
To—The Commissioner of Burdwan.

I HAVE the honor to submit the weather and crop report ending Saturday, the 22nd instant.

2. The *rainfall* at the sudder station was—

1st week	2·05
2nd week	2·35
Total for fortnight ...	4·40

The District Superintendent's reports show that there was more or less rain throughout the district, but they also show that there has been far from enough; and it appears that the transplanting of the amun dhan crop is terribly thrown back from this cause. I may mention that since the close of the period to which this report refers there has been heavy rain *here*. The Court Inspector's Raneegunge register shows from 6 P.M. on Saturday to 6 P.M. yesterday (Sunday) 1·82. This fall Mr. Reily, who has made arrangements for early information, reports to me as having been general throughout the district.

3. The *price of common rice* in the first week of the fortnight rose at Khanakool, Ampta, and Bagnan, and fell at Doomjoor.

In the second week it rose at Bagnan and Oolooberiah, and fell at Khanakool and Shampore. The highest price still exists at Juggutbullubpore, viz., 10⅔ seers per rupee. Next after this comes Ampta with 11 seers; then Sunkrail, 12¼ seers; the cheapest market being at Doomjoor, 14¼ seers.

4. As respects *relief expenditure*, the District Superintendent's report of the 14th instant shows Rs. 4-10-6, given to 24 persons in Ampta thana; 8 annas to one person in Doomjoor; Rs. 1-4-6 to eight persons in Juggutbullubpore; and 8 annas to 4 persons in Khanakool; or in all Rs. 6-14-6, given to 37 persons. His report of the 22nd instant shows Rs. 7-3-9, given to 52 persons in Ampta; Rs. 1-12 to 12 persons in Khanakool; and Rs. 11-15-6 to 186 persons in Juggutbullubpore; or in all Rs. 27-13-9, given to 287 persons in the fortnight. The figures of relief through the police for the fortnight (as far as accounts received by the District Superintendent, or up to the 18th instant) thus show an average number of persons receiving charitable relief of 20 roundly per diem.

5. As respects the Khanakool Relief Committee, the Deputy Collector of Moheshrekha has furnished figures for the *fortnight*, showing Rs. 28-5-3, spent on a daily average of 31 persons.

6. The Juggutbullubpore Relief Committee have not up to the present time had any money entrusted to them, and beyond the proposition that certain gentlemen should be asked to act on that committee, I do not think* that anything has been done.

I say *think*, because the papers on the subject are not complete, and I am uncertain till I can get them straight.
J. B. W.

7. The *statement of expenditure* in form B for the month of July 1874 for the district was ready; but I have just discovered that one of the statements on which it was made out, namely, the District Superintendent's, has been drawn up on an erroneous principle, and I have had to return it. Immediately on its receipt I shall submit the statement for the district. The statement up to the end of June has been already forwarded.

8. The submission to Government of the returns of laborers called for in Resolution No. 5718 of the 3rd December 1873, has been dispensed with, but perhaps the matter may not be without interest to you. Mr. Well's return shows 65 men employed in Howrah on the branch Grand Trunk Road and 220 men on the Juggutbullubpore road.

9. There is nothing to report under the Land Improvement Act.

10. As respects the present *general condition of the people*, I think that in some parts of the district there is reason for apprehension. The Deputy Collector of Moheshrekha writes far from hopefully of thana Khanakool. A great extent of dhan or high lands is said to be in danger of being lost, and the number of persons coming on the hands of the Khanakool Relief Committee is reported to be gradually on the increase. Much sickness is prevalent in the thana, and two native doctors have been deputed within the last 3 days, on my requisiton, to the thanas of Ampta, Oolooberiah, and Shampore.

11. Affairs are still more critical in Juggutbullubpore. The District Superintendent has just returned from a visit to the Oolooberiah, Shampore, Ampta, and Khanakool thanas, and thinks that with the recent heavy rain those thanas may pull through; but in Juggutbullubpore prices have long been very high, and the rain very scanty, and indications of distress are apparent. I have sent out Sub-Deputy Collector Baboo Deno Nath Dey to specially enquire into three petitions that have been presented since the 19th instant by some 200 ryots and laborers of 39 villages, asking for enquiry into their circumstances and assistance, and shall write further when I know more on the subject. The difficulty with this thana is its inaccessibility. The road is at present, I am informed, impassable for wheeled traffic, and there is no water-carriage up to the thana.

No. 1952, dated Purulia, the 28th August 1874.

From—Colonel E. A. Rowlatt, Deputy Commissioner of Manbhoom,

To—The Offg. Secretary to the Government of Bengal, Scarcity and Relief Department.

With reference to paragraph 3 of Government Circular No. 154—S.R, dated the 16th January 1874, I have the honor to submit my fortnightly narrative up to the 22nd instant.

A.—State of the Country.

During the fortnight ending the 9th instant, the rainfall only amounted to 1·80 inches, and consequently from the want of water in the fields transplanting operations were very much retarded, and in some of the central and south-easterly pergunnahs quite put a stop to. The crops of early rice, gundli, kodo, and Indian corn on the high lands were also beginning to suffer, when happily the rains came on again on Saturday evening, the 22nd instant, and changed the whole state of affairs, which was daily becoming critical, and the prospect of securing good crops very doubtful indeed. A good downpour of rain having taken place during Saturday night and Sunday, all fears for the present have passed away, and should the weather continue favorable, it is pretty certain that the crops will be more than ordinarily good. The gundli and Indian corn are now being gathered, and are yielding excellent returns; these will be followed by the murwa, kodo, and gora rice, all of which will be harvested by the end of September. Cotton and sugarcane are also doing well. In fact, our present prospects could not be better, and as a much larger area has been cultivated with early crops than is usually the case, food will no doubt be plentiful again early in October, and prices fall.

From Govindpore the Relief Officer, Mr. H. W. Mackenzie, reports,—"Although there has not been a very heavy fall of rain within the fortnight under report, yet there has been enough to enable the cultivators in most parts of the sub-division to all but finish the transplanting of the seedling paddy, and the rice crop, though a late one, appears at present to be all that could be desired. The jonair (maize) and other rubbee crops are, as has already been stated, unusually good; even on poor lands where hardly anything would grow last year, there are fair crops of gundli, kodo, cotton, &c., this year, and, should the weather continue favorable all through September, most of the grain crops ought to yield a large outturn." The goodness of the crops on the poorer class of land may perhaps be partly accounted for by their having produced little or nothing last year, showing how necessary it is that these kind of lands should be allowed to lie fallow occasionally, where high manuring is not resorted to.

Writing before the rain had again set in on the 22nd instant, the Relief Officer of the Roghoonathpore Western Circle, Captain W. L. Samuells, states,—"Eastward of Roghoonathpore the rainfall has been wholly insufficient for agricultural purposes, and a large area of up lands, which had been set aside for transplanted rice, lie dry and fallow; and what rice was sown broadcast on lands similarly situated, has entirely failed, and several days of heavy and continuous rain will now be required to complete the transplanting operations and save what has already been planted out on the high lands. The rainfall, aided in many places by irrigation, has been sufficient to keep the low lands well flooded, and the crops so situated are looking well. The bhadoi crops everywhere are good. In pergunnahs Mehal and Para, they will certainly have a 16-anna bhadoi crop. They have never had such bhadoi crops before, and fortunately for the poorer classes, who principally subsist on the bhadoi produced; the area bearing such crops is very much

larger than it has been in previous years; in some places five and six times as much. Since the above was written, rain has fallen freely in the Roghoonathpore Circle, and the prospects of the late crops have no doubt improved there as well as everywhere."

Regarding the Purulia Circle, Mr. R. D. Hare, writing on the 24th instant, reports,—"I am happy to find myself in a position to make a most favorable report of the prospects of the crops, and the general condition of the people of all classes in my circle. Sufficient rain has now fallen to ensure the completion of the transplanting of the bád and higher kanali lands, which still lay unprepared to receive the young paddy plants up to the date of my last report. All broadcast crops are doing well, and the area of high land under cultivation is so much above the average that should the season continue favorable it is confidently expected that this year's harvest will exceed what has been experienced for many years."

The reports which had hitherto been most unfavorable from the Manbazar Circle, and where another year of scarcity was being anticipated, are now better again, as rain had also fallen in that direction, which will enable the cultivators to complete the cultivation of their rice lands, a large portion of which was still lying fallow.

Regarding the condition of the people, the accounts are now generally very satisfactory, and the numbers applying for relief or work on the relief works are steadily on the decrease. Some few of the cultivators are still applying for small loans of Government grain to enable them to complete work in their rice fields; but loaning operations have nearly ceased, and will be finally closed in a few days more. From Gobindpore it is reported—"The general condition of the people is satisfactory; those who at one time were nothing but skin and bone are now, thanks to the liberality of the Government and the charitable public, in a very different condition; and to judge from their appearance, one would scarcely imagine that they had at one time been on the verge of starvation."

The same may also be said of the people all over the district; and from Roghoonathpore it is reported that in another month all those receiving relief will be fit to return to their former modes of life.

Crime, I am glad to say, continues abnormally low, and employment everywhere pretty abundant, though, as a rule, the cultivators are employing fewer hands than usual, and doing more work themselves on the fields than formerly.

The general health of the people is good, and both cholera and small-pox, which were prevailing to a considerable extent in June and July, as well as slight fevers, which were very common, especially in the town of Purulia in the early part of the month, are now disappearing.

The usual table showing the price of rice and pulses, as given by the police up to the 22nd instant, is given below:—

Names of Bazars.	Coarse Rice.		Fine Rice.		Pulses.	
	Last report.	Present report.	Last report.	Present report.	Last report.	Present report.
	Srs.	Srs.	Srs.	Srs.	Srs.	Srs.
Raipore	13	19	12	15	12	10
Manbazar	12	12	10	11	10	10
Burrabazar	13	13	12	12	10	11
Echagurh	16	16	14	14	10	10
Jhalda	13	14	12	13	10	11
Purulia	13	13	10	10	12	12
Govindpore	12½	12½	12	12	10	10
Roghoonathpore	13	11	12	9	10	10
Nirsha	12	11½	11	11	11	11
Gourandih	12	12	11	11	10	10

The only place where the price of rice has been affected by the reaping of the early crops is Raipore, where a crop is harvested much earlier than in any of the other parts of the district. A slight fall had also taken place at Jhalda; but at Roghoonathpore prices have risen higher than they had ever been before, which was no doubt caused by the very unfavorable weather which had prevailed up to the 22nd instant, which then threatened to bring about another year of scarcity.

B.—Relief Works.

Since the date of the last fortnightly report all the works, being carried on as a means of relief on the village tanks, have been closed as owing to their having partially filled with water, and but few persons having resorted to them, it was found unadvisable and unnecessary to keep them going any longer; the laborers were all being paid in grain, but small sums in cash had to be disbursed as pay of the overseers employed in carrying on the works, which, now that these works have been stopped, has ceased. The grain expended during the fortnight amounted to maunds 38-34-3 up to the 21st instant, when the work on the last tank was closed. These minor works have been the means of affording great relief to many who, urgently requiring employment, were not able to leave their villages to work at a distance. Altogether 62 tanks have been

deepened and cleared out, and in these the supply of drinking water will have been very much improved, which will no doubt add to the comfort and health of the villages in which they are situated.

Advantage has also been taken of the harvesting of the early crops, and the employment obtained by the people in the fields to abolish the contract system on the roads, and reduce the number on which work was carried on to give employment to the people. It is now proposed to limit our operations to those roads which follow the most important lines of traffic, and which are the most advanced, and complete these lines as soon as possible, and for carrying on which our present small establishments will nearly suffice, which they would not have done, when very large bodies of laborers had to be employed, and work had to be carried on along a much larger number of lines scattered about all over the distressed portion of the district. Rice has been stored all along the roads on which work will now proceed, and as all ordinary labour will continue as heretofore to be paid solely in grain, no cash payments will have to be made except for plant and tools, which, as far as required, will be purchased from the late contractor's stores, and partly to carpenters and bricklayers, and to the supervising and directing establishments.

The quantity of grain expended on the roads will be accounted for hereafter in the stock accounts.

C.—Transport of Government Grain.

The only grain that has been moved during the fortnight is a portion of the last allotment of 30,000 maunds to Purulia; of the 15,000 maunds of this which has to be conveyed to the sudder station, maunds 12,244-30 has been received, and the balance it is intended to keep at Roghoonathpore, where there is good storage room, till it is required for expenditure on the roads in the Purulia Circle. No difficulty has been met with in procuring sufficient carriage, and all has been delivered in good order.

D.—Storage of Government Grain.

Grain has now been stored all along the lines of road in the Roghoonathpore Circle on which it is proposed at present to continue working. A small quantity has also been stored at Chandankiari, in pergunnah Khaspel, from which the laborers will be able to procure the grain on the Roghoonathpore and Chas road, after it passes westward out of the Roghoonathpore Circle. For the roads in the Purulia Circle, it is proposed to send out grain as required to the different places where work will be going on, and about 2,000 maunds will be sent to Manbazar for use on the roads in that direction, as soon as the weather and state of the roads will admit of its being conveyed there without risk. The transfer of all that was required to be sent from Govindpore to Arta, in Khaspel, has been completed.

E.—Advances to Private Parties and their Results.

There have been no advances in cash made to any parties at all during the fortnight.

The loaning out of Government grain to cultivators and non-cultivators on security, together with gifts to chowkeedars and the quantities issued to tabidars employed on relief duty during the last fortnight, and the total up to the 22nd instant was as follows:—

	Fortnight. Mds. S. C.	Total to 22nd August 1874. Mds. S. C.
To Non-cultivators.		
In the Govindpore Circle	172 20 0	47,291 8 0
„ Roghoonathpore, Western Circle	.....	29,049 3 0
„ „ Eastern „	2,948 0 0	39,060 20 0
„ Purulia Circle	3,124 33 0	25,866 21 0
„ Manbazar „	.....	11,914 31 10
Total ...	6,245 13 0	1,53,212 3 10
To Non-cultivators—		
In the Govindpore Circle	.....	308 11 14
„ Roghonathpore, Western Circle	.....	628 28 0
„ „ Eastern „	60 0 0	614 0 0
„ Purulia Circle	.....	88 20 0
„ Manbazar „	.....	.....
Total ...	60 0 0	1,639 19 14
To Chowkeedars—		
In the Govindpore Circle	.....	284 0 0
„ Roghoonathpore, Western Circle	119 0 0	533 20 0
„ „ Eastern „	127 0 0	613 0 0
„ Purulia Circle	103 30 0	504 12 0
„ Manbazar „	104 20 0	186 0 0
Total ...	454 10 0	2,120 32 0
To Tabidars	8 34 0	211 20 0

Only small quantities of grain are now being loaned out to cultivators so as to enable them to complete their rice transplantings, and these will entirely cease during the current fortnight when what remains will be kept for employment on the roads.

F.—(*a.*) Charitable Relief by Government.

Govindpore Circle	1,901
Rughoonathpore, Western Circle	1,221
„ Eastern „	2,480
Purulia Circle	1,767
Manbazar „	2,766
Total ...	10,135
Decrease, Govindpore Circle	286
„ Rughoonathpore, Western Circle	425
„ „ Eastern „	370
„ Purulia Circle	248
„ Manbazar „	1,130
Total ...	2,459

The number of persons receiving uncooked rice from the Group Officers is given in the margin for each circle. The decrease is also similarly given, showing a total decrease of 2,459, which is the first time that a decrease of the whole numbers thus relieved has occurred, and which may now be confidently expected to continue at an enhanced rate.

(*b.*) Charitable Relief by Relief Committees.

According to the returns submitted by the Relief Officers up to the 22nd instant, the sums expended during the fortnight classified as directed by the Central Relief Committee are as follows:—

	B.	C.	D.
	Rs. A. P.	Rs. A. P.	Rs. A. P.
In the Govindpore Circle	268 13 11	.....	.....
„ Roghoonathpore, Western Circle	205 9 0	466 5 9	.....
„ „ Eastern „	547 12 6	47 9 3	.....
„ Purulia Circle	249 14 10½	171 11 0	36 9 5½
„ Manbazar „	86 3 8	165 15 0	385 0 6
Total ...	1,358 5 11½	851 9 0	421 9 11½

The number of persons receiving relief according to the above classification during the fortnight under report was—

	B.	C.	D.
In the Govindpore Circle	526	.....	.....
„ Roghoonathpore, Western Circle	391	614	.....
„ „ Eastern „	916	139	.....
„ Purulia Circle	284	121	131
„ Manbazar „	128	102	89
Total ...	2,245	976	220

Compared with the returns of the previous fortnight, there has been a decrease in the numbers receiving relief from the Relief Committees amounting to 5,913, which, added to the decrease of those relieved by the Group Officers, makes a total decrease of 8,372, which is a satisfactory sign that the condition of the people is now improving, and that more prosperous times have commenced. In my next narrative I hope to be able to show a still greater decrease in the number of persons still requiring relief.

G.—Financial Results.

	Rs.	A.	P.
Total expenditure from the district and sub-divisional treasuries as shown in the last narrative	2,59,056	0	10
Expenditure during the Fortnight.			
Establishment and contingencies	3,771	5	9
Transport of Government grain	5,476	7	0
Total .	9,247	12	9
Grand total up to end of Fortnight ...	2,68,303	13	7

Disposal of Government Grain.

	Mds.	Srs.	Ch.
1st.—Grain disposed of up to date of last report	1,80,996	12	15
2nd.—Grain disposed of during the fortnight—			
A.—By sales to laborers	133	15	0
B.—By sale to public	37	17	4
C.—In charitable relief or in any other way	4,143	12	10 13/16
Total ...	1,85,310	17	13 13/16

Statement showing the Storage and Consumption of Government Grain in the District of Manbhoom on the dates nearest the 22nd August 1874, for which Returns may be available.

Names of Circles.	Dates for which figures are given.	Total allotment of Government grain.	Total quantity of Government grain stored, exclusive of grain transferred to other districts.	Total quantity of Government grain consumed up to date.					Estimated grain receipts of the ensuing fortnight.	Estimated expenditure of the ensuing fortnight.
				By sale to the public or to laborers on relief committees and road constructions.	By gratuitous distribution in any shape.	By advances to ryots and others on security.	By payment in kind to laborers.	Total.		
		Mds.	Mds. S. C.	Mds. S. C.	Mds. S. C.	Mds. S. C.	Mds. S. C.	Mds. S. C.	Mds. S. C.	Mds.
Govindpore	20th Aug. 1874	70,000	66,681 15 10	1,909 38 14	1,497 18 0	47,599 19 14	682 19 0	51,689 15 12	.....	650
Roghoonathpore, W...	20th „	47,500	59,072 8 4	3,866 4 13½	1,334 13 8	29,677 31 9	678 7 0 5/16	35,556 16 14 13/16	.....	750
Ditto E. .	20th „	61,500	53,069 23 14½	2,194 7 7½	2,162 7 0	39,674 20 0	2,054 31 6½	46,085 25 14	100 0 0	2,000
Purulia	22nd „	40,000	39,076 10 0	32 37 4	3,075 9 1	27,364 19 0	2,573 25 15	33,046 11 4	923 30 0	3,200
Manbazar	25th „	21,000	21,145 39 5	44 20 0	2,260 13 8	16,093 36 3	533 38 6	18,932 28 1	.....	.....

REVISED FORM B.

Statement showing the Expenditure on Charitable Relief in the District of Manbhoom, Sub-division by Sub-division, during the month of July 1874.

Names of Sub-divisions.	Average number of persons in receipt of charitable relief.	Total expenditure of grain on charitable relief.				Expenditure of cash on charitable relief.							Total expenditure of the month debitable to charitable relief fund.	Total up to end of previous month.	Grand total of expenditure up to date, columns 14 & 15.
		Private grain bought in bazar.		Government grain supplied from store.		In piece, given with the daily grain dole.	On clothes.	On milk or other diet.	On special donations.	Net expenditure on spinning, &c., light labour relief.	Miscellaneous.	Total.			
		Maunds.	Cost.	Maunds.	Cost.										
1	2	3	4	5	6	7	8	9	10	11	12	13	14	15	16
Govindpore Circle...	518	.....	.....	162	462	.....	.....	109	.....	.....	36	145	607	5,471	6,078
Roghunathpore W. „	3,477	.....	.....	1,244	3,693	.....	113	2	30	1,317	235	1,697	5,390	17,575	22,965
Ditto E. „	4,164	.....	.....	1,001	3,081	.....	.....	.....	.....	.....	.....	.....	3,081	.....	3,081
Purulia Circle	1,702	145	413	790	2,632	131	30	1	.....	1,242	591	1,995	5,040	10,224	15,264
Manbazar Circle ...	7,786	699	2,307	935	2,673	.....	.....	34	.....	462	34	530	5,510	5,197	10,707
Total ...	3,529	844	2,720	4,132	12,541	131	143	146	30	3,021	896	4,367	19,628	38,467	58,095

No. 48M.A., dated Calcutta, the 25th August 1874.

From—LORD H. ULICK BROWNE, Commissioner of the Presidency Division,

To—The Offg. Secretary to the Government of Bengal, Scarcity and Relief Dept.

IN continuation of my letter No. 45M.A., dated 11th August 1874, submitting the fortnightly narrative of the Collector of Nuddea for the fortnight ending on 8th August 1874, I have now the honor to submit the Collector's report* for the fortnight ending on 22nd August 1874.

* No. 932—S.R., dated 24th August 1874.

2. The prospects of the amun crop are at present very unsatisfactory, and it is specially unfortunate that the worst tracts this year seem likely to suffer most next year.

No. 932—S.R., dated Kishnaghur, the 24th August 1874.

From—C. C. STEVENS, ESQ., Collector of Nuddea,

To—The Commissioner of the Presidency Division.

I HAVE the honor to submit my narrative of scarcity and relief for the fortnight ending with Saturday, the 22nd instant.

1. The supply of food-grains in the principal marts of this district continues the same, and is in most places adequate to the demand. The new rice is being harvested and used for private consumption. In some places it is coming into the market. The stock in thanas Karimpore and Tehatta, in sub-division Meherpore, and in thana Jaguli and part of Ranaghat, in sub-division Ranaghat, is reported to be low, but it is expected that the new rice will be reaped so soon that no inconvenience is likely to be felt.

2. The subjoined statement will show you the kind and prices of some of the food-grains selling at the principal marts of the district :—

	Common rice.	Kalai.	Mug.
	Rs A. Rs. A.	Rs. A.	Rs. A.
Kooshtea	2 8 to 2 12	2 0	2 12
Commercolly	2 8 to 2 12	2 0	2 12
Santipore	2 12	2 2	3 0
Ranaghat	2 14	2 8	3 0
Chagda	2 13	2 5	3 0
Bongong	3 0	.....	.....
Kishnaghur	3 12	2 8	2 4
Chooadangah	2 10	.....	.....
Alamdangah	2 10	.....	.....
Meherpore	2 14	.....	.....
Tehatta	3 0	.....	.....
Karimpore	2 12	.....	.....

From the above, it will be seen that the price of the common rice has generally fallen a little. This is to be attributed to the appearance of the new rice in the market.

3. The deficiency of rain has done much to injure the aous crop, which was at first very promising. In the northern parts of the distressed tracts, and in some parts of sub-division Ranaghat, it is estimated that the outturn of aous will not be more than an eight-anna crop. In other parts, considering the increased area of land sown with early rice this year, the yield will not, on the whole, fall short of the average crop of an ordinary year. Owing to the scantiness of rain, the transplanting of amun has been much delayed; up to date it is estimated that not more than quarter has been transplanted. Jute is doing well; sugarcane, til and arhar are generally thriving; indigo promises well; chillies and other crops are so far good.

4. Distress has somewhat decreased. No special cases of misery or starvation have been reported. For the present the pressure is decreasing, and I do not think that aid is required anywhere when it is not being given.

5. No marked decrease in the revenue of excisable articles is observable, though the rise in the price of rice has had some effect in diminishing their consumption.

6. The people have all along been hoping that their difficulties would come to an end with the arrival of aous harvest, but the extreme scantiness of rain has somewhat changed the aspect of affairs, and the people of all classes are apprehensive of the recurrence of the distress in the coming year. It is most unfortunate that the very tracts which have been suffering much seem likely to suffer again.

7. No more relief measures are required in the north and east of sub-division Meherpore. I have in my previous narrative informed you of the inconvenience caused by the non-arrival of Government rice, and the subsequent arrangement made by Mr. Toynbee to despatch a fresh shipment. I am glad still to be able to say that no fatal results followed the temporary diminution of relief works, though I am assured that a little more delay would have caused a great suffering. Owing to the unpropitious character of the weather, the crops have been thrown back, and it has not been found possible to reduce very greatly the extent of relief, though the officers in charge of the operations are bearing this matter in mind.

8. As before, the construction of village roads and embankment is going on in the distressed parts; but reaping of the aous harvest is gradually reducing the number of laborers on relief works. The number of persons now employed on relief works may be estimated at 3,000 per diem.

9. As has been reported before, charitable relief is being distributed both in the Debogram and Mooragatcha aids. No material alterations have been made of distribution since the submission of my last narrative.

10. Financial results—

	Rs. A. P.
Tuccavee advances made during the fortnight	Nil.
Total amount advanced	1,31,546 10 8
Expenditure on account of charitable relief	219 15 9

STATEMENT OF THE BURDWAN MAHARAJAH'S RELIEF OPERATIONS FOR THE FORTNIGHT ENDING 22nd AUGUST 1874.

BURDWAN.

The very high daily average of 1.671 persons has been maintained during the past fortnight at the Sudder Billa, Burdwan. No acute distress has shown itself, and no particular cause is assignable for the increase beyond the natural pressure experienced by the people as the period of distress is extended.

KEDINA—HOOGHLY.

A slight decrease shows itself in the numbers who have received cooked food, but on the other hand the number of persons receiving raw rice has risen to 250 daily. The relief is being distributed in accordance with lists supplied by Mr. Pellew, the Collector.

BOOD-BOOD.

There is nothing specially worth recording about Bood-bood. There is a complaint, however, that the Relief Superintendent of that place is not sufficiently discriminate in his distribution of relief tickets, and that many of those who, in accordance with his request, receive raw food, have not the slightest appearance of distress. It certainly does appear that when these officers are not responsible to Government for the amount of rice expended, they are most careless in their work, granting tickets to all applicants without inquiry or investigation into their cases.

CULNA.

In Culna things have been going on much as they were. No distress, and only old and infirm persons taking rice at the Sudder Billa, with the exception of a few able-bodied women, who are made to work for their food. Raw rice has been distributed daily to seventy-two respectable persons.

Culna Outlying Depôts.—Within the past fortnight the five depôts mentioned in the last statement have been opened. The places were selected in accordance with the suggestion of the Deputy Magistrate; Gram Culna, Jehetta, Manekhar, Kusbedanga, and Kadliparah, being chosen. It was at first intended to distribute food according to the lists of the Relief Superintendent, but that officer's mode of procedure was so peculiar that the idea had to be abandoned. The Relief Superintendent apparently writes down the name of every person in a village as a fit object for charity, his list for one small village giving 1,064 names, for another 1,000, and so on; so that had relief been distributed to all the persons recommended by him, the amount of rice required for these five small supplementary depôts would have been greater than that required for all the other places where depôts are established, including Burdwan, where 1,660 persons are fed.

If this officer has the distribution of Government rice, it is possible that some waste may occur. The darogahs of the depôts have been ordered to distribute only to old, infirm, and sick persons, and young children, and to cases of real distress, should any occur. This order has been given in accordance with the Commissioner's request conveyed to the Maharajah.

Relief Works.—About 260 persons have been daily employed on relief works. One hundred and thirty-five have been employed on roads at Culna, sixty-five on roads at Burdwan, and the rest, about sixty, on tank-works.

A tabulated statement showing the daily average of persons relieved at various places is annexed.

Statement showing the daily Average Number of People relieved during the fortnight ending 22nd August 1874.

Number of people working at different relief-works—		
Rasan Bagh		51
Tara Bagh		19
Ryan tank		Work stopped.
Burdwan roads		63
Culna relief-works		135
	Total	268
Number of people receiving charitable relief—		
RECEIVING PAUPER'S FOOD	Burdwan	1,671
	Bood-bood	597
	Culna	815
	Kedina	540
	Total	3,623
RESPECTABLE PERSONS RECEIVING RAW RICE	Bood-bood	185
	Culna	72*
	Kedina	250
	Total	507
	Grand Total	4,398 + 1,500 = 5,898

RAJBARI, CULNA, the 26th August 1874.

M. C. BURDWAN, *Maharaj Adheraj.*

* In addition to those at Culna and Sudder Billa, there have been about 1,500 persons fed daily at outlying depôts, viz.—

Gram Culna	300
Tehetta	300
Kushedanga	300
Manikhar	300
Kadhparah	300
Total	1,500

This increases the grand total of persons daily receiving relief to 5,898.

PRICES-CURRENT of Food-grains and Salt in the

QUANTITIES PER RUPEE BY

Number.	DISTRICTS.	Wheat. Present return.	Wheat. Next preceding return.	Wheat. Corresponding return of last year.	Barley. Present return.	Barley. Next preceding return.	Barley. Corresponding return of last year.	Rice, best sort. Present return.	Rice, best sort. Next preceding return.	Rice, best sort. Corresponding return of last year.	Rice, common. Present return.	Rice, common. Next preceding return.	Rice, common. Corresponding return of last year.	Bulrush Millet—Cumboo, Bajra. Present return.	Bulrush Millet—Cumboo, Bajra. Next preceding return.	Bulrush Millet—Cumboo, Bajra. Corresponding return of last year.
	BENGAL.															
	Western Districts.	S. Ch.	S. Ch.	S. Ch.	S. Ch.	S. Ch.	S. Ch.	S. Ch.	S. Ch.	S. Ch.	S. Ch.	S. Ch.	S. Ch.	S. Ch.	S. Ch.	S. Ch.
1	Burdwan	A 13 8	13 0	13 0	15 0	15 8	24 0	10 12	10 12	20 8	11 12	11 12	21 12	...	...	...
2	Bankoora	B 13 4	13 4	13 1	20 0	20 0	22 0	10 0	10 0	15 12	12 8	12 0	18 8	...	...	...
3	Beerbhoom	C 12 0	12 0	14 8	15 0	15 0	19 0	9 0	9 12	16 8	10 8	9 12	20 0	...	...	...
4	Midnapore	12 0	12 0	12 8	...	...	...	12 0	11 12	19 0	14 0	13 0 to 14 0	25 0	...	...	...
5	Hooghly	D 12 8	12 8	12 0	E 16 0 to 19 0	E 16 0 to 19 0	15 0 to 28 0	9 0 and 9 8	9 0 and 9 8	10 0	12 0 and 12 8	12 8 and 13 0	19 0	...	...	...
	Howrah	13 0	13 0	15 0	...	...	...	10 0	10 0	16 0	12 8	12 8	20 0	...	...	...
	Central Districts															
	Calcutta.*															
6	24-Pergunnahs	E 13 4	12 5	14 8	E 14 8	14 0	26 8	F 8 0	8 7	8 0	12 0	12 5	19 0	...	...	...
7	Nuddea	12 5	12 5	13 5¼	...	20 0	32 0	9 8	9 8	15 4	G 10 8½	10 7½	17 12	...	...	...
8	Jessore	H 12 0	12 4	14 8	...	...	...	11 0	10 10	18 8	16 0	14 0	26 0	...	...	...
9	Moorshedabad	I 14 0	14 0	15 0	E 16to18	17to18	31 0	9 8	9 8	14 0	12 0	11 4	17 0	E 14 0	14 0	...
10	Dinagepore	J 12 0	12 0	14 0	11 0	11 0	18 0	10 0	10 0	18 0	15 0	12 12	23 0	...	...	...
11	Maldah	16 0	15 8	15 0	18 0	18 0	35 0	11 8	11 8	19 0	15 0 to 16 0	14 0 to 15 8	20 0	14 0	14 0	20 0
12	Rajshahye.*															
13	Rungpore	K 15 0	15 0	15 0	...	...	...	7 12	6 14	14 0	16 14	18 0	18 0	...	...	...
14	Bogra	12 0	10 8	15 0	...	...	...	6 0	6 12	13 8	19 8	19 8	24 0	...	...	...
15	Pubna	14 4	14 4	15 0	...	...	...	8 0	8 0	12 0	15 12	15 12	24 0	...	...	...
16	Darjeeling	6 0	6 0	6 0	7 0	7 0	10 0	5 0	5 0	5 0	8 0	7 8	13 0	...	...	...
17	Julpigoree	L 9 0	9 0	12 0	...	...	...	8 0	8 0	14 0	16 0	16 0	18 0	...	...	...
	Cooch Behar*															
	Eastern Districts.															
18	Dacca	12 0	12 0	13 0	16 0	20 0	23 0	12 0	12 0	20 0	14 0	15 0	25 0	...	...	...
19	Fureedpore	14 0	14 0	20 0	20 0	20 0	20 0	M 6 0	6 0	10 0	13 0	14 0	22 0	...	...	...
20	Backergunge	...	...	...	...	...	...	N 12 0	12 0	11 8	14 0	14 0	20 0	...	...	...
21	Mymensingh	O 10 0	10 0	12 8	...	...	...	9 0	9 8	20 0	12 0	12 0	33 8	...	...	...
22	Sylhet†	10 0	10 0	10 0	9 0	9 0	11 8	P 10 14	10 8	22 0	14 14	14 0	31 0	...	...	...
23	Chittagong†	12 0	12 0	10 0	...	...	...	12 0	12 0	16 0	16 0	17 4	25 0	...	...	...
24	Noakholly	...	...	...	...	...	...	Q 9 8	10 0	17 0	12 0	12 0	23 0	...	...	...
25	Tipperah	10 0	10 0	12 0	...	...	...	9 0	9 0	20 0	13 0	13 0	25 0	...	...	...
26	Chittagong Hill Tracts	...	...	...	...	...	...	11 0	11 0	13 5	12 10	12 10	17 8	...	...	...
	Hill Tipperah	8 0	8 0	10 0	...	...	...	10 0	10 0	18 8	16 0	13 8	23 7	...	...	...

* Return not received.

† Return for next preceding week received after publication of the last *Gazette.*

A In the interior prices range as follow:—Wheat from 10 to 14-4 seers, barley from 15 to 21-4 seers, best rice from 10 to 11-13 seers, common rice from 11 to 13 seers, and gram from 15-6 to 18-8 seers, per rupee.

B In the interior prices range as follow:—Wheat from 12-8 to 13-8 seers, barley from 16 to 22 seers, best rice from 10-8 to 12-8 seers, common rice from 11 to 14-8 seers, maize from 12 to 20 seers, and gram from 13-8 to 14 seers, per rupee.

C In the interior prices range as follow:—Wheat from 7-8 to 14 seers, best rice from 9 to 12 seers, common rice from 10-4 to 13 seers, and gram from 13 to 16 seers, per rupee.

D In the interior prices range as follow:—Wheat from 12-8 to 13 seers, best rice from 8 to 9-8 seers, common rice from 12 to 13 seers, and gram from 13 to 16 seers, per rupee.

E In the interior only.

F In the interior price of best rice ranges from 7 to 7-10 seers, and of common rice from 10 to 13-12 seers, and gram from 14-8 to 16 seers, per rupee.

G Coarse rice at 13-13 seers per rupee.

undermentioned Districts of Bengal on the 5th September 1874.

THE SEER OF 80 TOLAS.

Great Millet—Cholum, Jowar.			Lesser Millets—Ragi or Murwa, and Cheena.			Maize or Indian-corn.			Gram.			Fire-wood.			Salt.			DISTRICTS.
Present return.	Next preceding return.	Corresponding return of last year.	Present return.	Next preceding return.	Corresponding return of last year.	Present return.	Next preceding return.	Corresponding return of last year.	Present return.	Next preceding return.	Corresponding return of last year.	Present return.	Next preceding return.	Corresponding return of last year.	Present return.	Next preceding return.	Corresponding return of last year.	
S. Ch.	S. Ch.	S. Ch.	S. Ch.	S. Ch.	S. Ch.	S. Ch.	S. Ch.	S. Ch.	S. Ch.	S. Ch.	S. Ch.	S. Ch.	S. Ch.	S. Ch.	S. Ch.	S. Ch.	S. Ch.	
																		BENGAL.
																		Western Districts.
...	...	...	...	...	...	...	...	...	15 8	15 8	17 0	100 0	100 0	...	9 0	9 0	9 0	Burdwan.
...	...	...	...	...	...	19 0	17 0	34 0	14 4	14 0	20 8	440 0	440 0	...	8 0	8 0	8 0	Bankoora.
...	...	...	...	...	...	...	...	...	13 8	13 0	17 4	240 0	240 0	200 0	8 4	8 4	8 12	Beerbhoom.
...	...	...	...	...	...	...	...	...	13 0	13 0	16 0	180 0	180 0	180 0	8 4	8 0	7 12	Midnapore.
...	...	...	...	...	...	...	...	...	14 8	14 8	19 0	120 0	120 0	...	8 0	8 0	9 0	Hooghly.
...	...	...	...	...	...	...	...	...	16 0	15 0	20 0	120 0	120 0	...	9 0	8 12	9 0	Howrah.
																		Central Districts.
																		Calcutta.*
...	...	...	...	...	...	...	...	...	15 4	15 4	20 0	100 0	100 0	...	8 0	8 0	8 12	24-Pergunnahs.
...	...	...	...	...	...	...	...	...	15 4	15 8	20 0	110 0	110 0	120 0	8 10	8 10	8 10	Nuddea.
...	...	...	...	...	...	...	...	...	14 8	14 8	20 0	160 0	160 0	...	7 8	7 4	7 8	Jessore.
...	...	...	...	...	...	...	...	...	16 0	16 0	24 0	120 0	120 0	...	9 0	8 0	9 0	Moorshedabad.
...	...	...	...	...	...	...	...	...	13 8	13 8	18 12	170 0	170 0	1 0	7 8	7 12	6 12	Dinagepore.
...	...	...	...	...	...	20 0	20 0	18 0	16 0	16 0	18 0	120 0	120 0	160 0	7 8	7 8	7 8	Maldah.
																		Rajshahye.*
...	...	...	...	...	...	...	...	...	15 0	15 0	16 5	107 0	107 0	107 0	7 8	7 8	6 4	Rungpore.
...	...	...	...	...	...	...	...	...	12 0	10 8	15 0	67 8	67 8	60 0	7 8	7 8	7 8	Bogra.
...	...	...	...	...	...	...	...	...	15 0	15 0	20 0	200 0	200 0	...	8 0	8 0	8 4	Pubna.
...	...	...	8 0	8 0	12 0	16 0	20 0	23 0	7 0	7 0	8 0	200 0	200 0	200 0	4 0	4 0	4 0	Darjeeling.
...	...	...	...	...	...	...	...	...	10 0	10 0	13 0	160 0	160 0	...	6 0	6 0	6 0	Julpigoree.
																		Cooch Behar.*
																		Eastern Districts.
...	...	...	...	...	...	...	...	...	14 0	15 0	29 0	100 0	100 0	...	8 0	8 0	8 8	Dacca.
...	...	...	...	...	...	...	...	...	13 0	13 0	20 0	...	...	...	7 8	7 8	8 0	Fureedpore.
...	...	...	...	...	...	...	...	...	14 0	14 0	...	120 0	120 0	160 0	8 0	8 0	8 8	Backergunge.
...	...	...	...	...	...	...	...	...	13 8	13 8	18 0	...	...	...	8 0	8 0	8 0	Mymensingh.
...	...	...	...	...	...	...	...	...	11 8	11 8	16 0	107 0	107 0	...	7 8	7 8	8 8	Sylhet.†
...	...	...	...	...	...	...	...	...	12 0	12 0	16 0	120 0	120 0	120 0	7 4	7 4	8 0	Chittagong.†
...	...	...	...	...	...	...	...	...	10 0	10 0	16 0	280 0	280 0	...	7 8	7 8	7 8	Noakholly.
...	...	...	...	...	...	...	...	...	12 8	12 8	16 0	...	...	...	8 0	8 0	8 8	Tipperah.
...	...	...	...	...	...	...	...	...	...	...	...	320 0	320 0	320 0	6 4	6 4	6 10	Chittagong Hill Tracts.
...	...	...	...	...	...	...	...	...	10 6	10 0	11 4	...	...	...	8 0	7 2	7 2	Hill Tipperah.

H In the interior prices range as follow :—Wheat from 7 to 13 seers, best rice from 10 to 12-12 seers, common rice from 11-8 to 17 seers, and gram from 11 to 15 seers, per rupee.

I In the interior prices range as follow :—Wheat from 12-8 to 14 seers, best rice from 9 to 10 seers, common rice from 12-8 to 13 seers, and gram from 16 to 17 seers, per rupee.

J Price of best rice in the interior 9-8 seers, common rice 16-8 seers, and gram 15 seers, per rupee.

K In the Bhowanigunge sub-division, best rice cheaper and common rice dearer and wheat and gram equal.

L In the interior prices range as follow :—Wheat from 8 to 10 seers, best rice from 8 to 16 seers, common rice from 11 to 20 seers, and gram from 6-6 to 10 seers, per rupee.

M Price of best rice in the interior 9 seers and of common rice from 12 to 14-4 seers per rupee.

N In the interior prices range as follow :—Best rice from 13 to 13-2 seers, common rice from 13-2 to 14 seers, and gram 10 seers, per rupee

O In the interior prices range as follow :—Wheat from 13 seers, best rice from 9 to 10 seers, common rice from 11 to 18 seers, aous rice from 14 to 20 seers, and gram from 10 to 13-5 seers, per rupee.

P In the interior price of best rice ranges from 10 to 12 seers, common rice from 12 to 16 seers, and gram from 12-8 to 13 seers per rupee.

Q Price of best rice in the interior range from 12 to 14 seers, and common rice from 13-8 to 20 seers per rupee.

PRICES-CURRENT of Food-grains and Salt in the undermentioned

Number.	DISTRICTS.	QUANTITIES PER RUPEE BY														
		WHEAT.			BARLEY.			RICE, BEST SORT.			RICE. COMMON.			BULRUSH MILLET—CUMBOO, BAJRA.		
		Present return.	Next preceding return.	Corresponding return of last year.	Present return.	Next preceding return.	Corresponding return of last year.	Present return.	Next preceding return.	Corresponding return of last year.	Present return.	Next preceding return.	Corresponding return of last year.	Present return.	Next preceding return.	Corresponding return of last year.
	BEHAR.	S. Ch.	S. Ch.	S. Ch.	S. Ch.	S. Ch.	S. Ch.	S. Ch.	S. Ch.	S. Ch.	S. Ch.	S. Ch.	S. Ch.	S. Ch.	S. Ch.	S. Ch.
27	Patna	17 0	17 0	24 0	20 0	20 8	31 4	12 0	12 0	...	17 0	17 0	21 0	...	...	...
28	Gya	R 12 0	11 12	12 0	16 8	16 8	18 0	8 8	8 8	11 8	11 8	11 8	12 8	...	...	...
29	Shahabad	S 14 12	14 4	18 0	19 0	18 0	21 0	10 4	10 4	14 0	11 4	11 4	16 0	17 0	16 8	...
30	Tirhoot	T 13 0	13 0	12 8	18 0	16 0	25 0	6 8	7 0	16 8	14 0	14 0	17 8	...	...	...
31	Sarun	15 0	15 0	14 0	19 8	20 0	24 0	7 4	7 4	12 8	13 8	13 8	16 8	...	...	...
32	Chumparun	U 12 0	11 12	16 0	17 12	17 8	33 0	8 0	8 0	12 0	13 0	12 0	18 0	...	...	...
33	Monghyr	16 8	15 7	15 7	23 1	23 6	29 4	9 4	8 4	13 6	13 6	10 5	16 8	...	...	...
34	Bhagulpore	15 2	15 2	15 2	21 7	21 7	...	10 1	10 1	15 2	12 10	12 0	17 11	...	...	...
35	Purneah	15 4	14 0	15 0	...	...	...	11 8	12 0	16 0	17 0	13 0	17 0	...	...	...
36	Sonthal Pergunnahs	V 11 0	11 0	13 0	E 17 0 to 20 0	14 0 to 20 0	30 0 to 37 0	8 8	9 0	16 0	10 0	10 8	20 0	12 0	...	...
	ORISSA.															
37	Cuttack	15 12	15 12	17 0	...	...	...	18 6	18 6	21 0	23 10	26 4	31 8	...	...	...
38	Pooree	15 12	14 7	14 7	...	...	...	17 1	21 0	22 5	22 5	35 7	...	...	...	...
39	Balasore	11 0	11 0	12 0	...	...	...	16 0	16 0	18 0	21 0	21 0	38 0	...	...	...
	CHOTA NAGPORE.															
	South-West Frontier Agency.															
40	Hazareebagh	10 12	10 8	12 0	E 13to 16	14 0	20 0	8 8	8 8	10 0	15 0	14 0	13 0	...	...	...
41	Lohardugga	12 12	12 0	14 0	16 0	17 0	...	18 8	17 12	16 0	20 to24	20 0	18 0	...	...	...
42	Singbhoom.*															
43	Manbhoom	W 11 0	11 0	12 0	9 0	9 0	14 0	13 4	13 4	18 0	E 12 0 to 15 0	12 0 to 14 0	18 0 to 24 0	...	...	...

* Return not received.

R In the interior prices range as follow :—Wheat from 12 to 16-8 seers, barley from 18-8 to 20 seers, best rice 11 seers, common rice from 13 to 15 seers, lesser millet from 25 to 36 seers, maize from 19 to 32 seers, and gram from 15 to 20 seers, per rupee.

S In the interior prices range as follow :—Wheat from 13 to 15 seers, barley from 17 to 19-8 seers, best rice from 7-8 to 9-12 seers, common rice from 11 to 12 seers, bulrush millet 17-8 seers, maize from 16 to 18 seers, and gram from 16 to 18 seers, per rupee.

T In the interior prices range as follow :—Wheat from 12 to 18 seers, barley from 13 to 24 seers, best rice from 7-4 to 14 seers, common rice from 9-8 to 18 seers, maize from 12-8 to 27-8 seers, and gram from 14 to 21seers, per rupee.

CALCUTTA.
The 8th September 1874.

Districts of Bengal on the 5th September 1874 —(Continued.)

THE SEER OF 80 TOLAS.

Great Millet—Cholum, Jowar.			Lesser Millets—Ragi or Murwa, and Cheena.			Maize or Indian-corn.			Gram.			Fire-wood.			Salt.			Districts.
Present return.	Next preceding return.	Corresponding return of last year.	Present return.	Next preceding return.	Corresponding return of last year.	Present return.	Next preceding return.	Corresponding return of last year.	Present return.	Next preceding return.	Corresponding return of last year.	Present return.	Next preceding return.	Corresponding return of last year.	Present return.	Next preceding return.	Corresponding return of last year.	
																		BEHAR.
S. Ch.	S. Ch.	S. Ch.	S. Ch	S. Ch	S. Ch.	S. Ch.	S. Ch.	S. Ch.	S. Ch.	S. Ch.	S. Ch.	S. Ch	S. Ch.	S. Ch.	S. Ch.	S. Ch.	S. Ch.	
20 0	20 0	...	...	...	...	20 0	20 0	34 8	20 8	20 8	34 8	150 0	150 0	...	7 8	7 8	8 0	Patna.
E 15 0 to 19 0 E	15 0 to 15 8	20 0	21 8 E	21 8	...	20 0	20 4	...	15 0	16 8	16 8	180 0	180 0	...	6 6	6 6	7 0	Gya.
19 0	19 0	17 0	18to 24 E	...	19 0	19 0	17 8	21 0	18 8	19 0	25 0	160 0	160 0	160 0	8 0	7 12	8 0	Shahabad.
...	...	...	14 0 to 45 0	14 0 to 30 0	16 0 to 60 0	17 0	16 0	26 0	17 0	18 0	21 0	140 0	140 0	...	7 0	6 12	7 4	Tirhoot.
18 0	19 0	23 0	19 8	19 0	30 0	18 0	18 0	22 0	18 8	18 8	24 0	160 0	160 0	...	7 4	7 4	7 4	Sarun.
...	...	...	28 0	...	40 0	18 0	16 8	38 0	15 0	15 8	26 0	...	...	...	7 0	7 0	6 12	Chumparun.
...	...	...	...	...	...	23 1	23 1	29 4	20 4	21 0	25 2	147 0	147 0	...	7 8	7 3	7 5	Monghyr.
...	...	...	E 15 0 to 25 0	15 0 to 25 0	20 0	20 3	24 7	...	18 15	18 15	23 5	164 2	157 8	...	7 9	7 9	7 14	Bhagulpore.
...	...	...	...	...	...	...	...	...	16 0	16 0	23 0	160 0	160 0	160 0	7 8	7 0	6 8	Purneah.
...	...	...	E 20to 35	20to 30	...	12 0	12 0	31 0	13 8	13 0	21 0	320 0	320 0	320 0	7 0	7 8	8 0	Sonthal Pergunnahs.
																		ORISSA.
...	...	...	21 0	17 1	...	...	...	...	22 5	22 5	26 4	200 0	200 0	...	10 10	10 8	9 2	Cuttack.
...	...	...	...	...	...	...	...	...	21 0	21 0	21 0	100 0	100 0	...	12 0	12 0	9 0	Pooree.
...	...	...	...	...	...	...	...	...	11 0	11 0	10 0	280 0	280 0	...	8 0	8 0	7 0	Balasore.
																		CHOTA NAGPORE.
																		South-West Frontier Agency.
...	...	...	25 0	24 0	21 0	E 13to 25	12 0	17to 19	13 4	13 0	13 0	200 0	200 0	240 0	6 12	6 4	6 12	Hazareebagh.
...	...	...	32 0	28 0	40 0	16 0	...	22 0	15 0	15 8	15 0	160 0	160 0	...	5 12	5 12	6 4	Lohardugga.
																		Singbhoom.*
...	...	....	...	...	...	50 0	..	...	12 0	12 0	17 0	240 0	240 0	280 0	7 0	7 0	7 0	Manbhoom.

U In the interior prices range as follow :— Wheat from 11-4 to 14 seers, barley from 15 to 18 seers, best rice from 10 to 14 seers, common rice from 11-8 to 15 seers, lessor millet 17 to 27 seers, maize from 16-8 to 23 seers, and gram from 13 to 16-8 seers, per rupee.

V In the interior prices range as follow :—Wheat from 10 to 16 seers, best rice from 8 to 14-4 seers, common rice from 9 to 15 seers, maize from 14 to 50 seers, and gram from 11 to 20 seers, per rupee.

W In the interior prices range as follow :—Wheat from 10 to 12 seers, best rice from 10-8 to 14 seers, maize 45 seers, and gram from 10 to 15 seers, per rupee.

Published for general information.

R. Knight,
Asst. Secy. to the Govt. of Bengal.

Rainfall, Weather, and State and Prospects of the Crops.

Statement showing Rainfall, Weather, State and Prospects of the Crops in the different Districts of Bengal, as reported to Government during the week ending the 5th September 1874.

No.	District and date of return.	Rainfall at Sudder Station in inches.	Character of the weather, state and prospects of the crops, and state of health at date.
BENGAL.			
	Western Districts.		
BURDWAN DIVISION. 1	Burdwan, 7th* Sep. 1874	2·11	Rain at Jehanabad ·19, at Cutwa 1·17, at Culna ·8, at Bood-Bood 1·16, at Raneegunge 1·29. Weather cloudy. Prospects of crops in the north and east bad, in Raneegunge and to the south of the Damoodah fair. Fever as before.
2	Bankoora, 5th " "	1·70	Showery. Prospects of crops favorable on the whole. The aous or early rice crop is beginning to ripen in some places. Other crops doing well. General health good.
3	Beerbhoom, 5th " "	2·25	Showery. State and prospects of the crops west of the Railway continue excellent; east of the Railway short crops. In Division Burwan widespread failure anticipated, owing to want of timely rain. No export by rail during the week ending 29th August. An active private import has commenced. Prices almost stationary.
4	Midnapore, 5th " "	·99	Fine, with occasional and very partial showers till Friday the 4th, when rainy weather appears to have again set in. The dry weather, which extended from August 23rd to September 4th, has been too prolonged, and rain is now everywhere required. No mischief has been done except in the north-east (Sub-division Gurbeta), where there will be great failure of the amun or late rice, if the future rainfall is unfavorable, and a short amun crop at the best. In other parts of the district, the reports are that damage will ensue unless rain falls soon; but it may be hoped from the appearance of the sky that some rain has fallen everywhere, during the last 24 hours, and that more will follow. The dry weather has checked the fall in prices which had set in, and there is a slight, and the Collector hopes only temporary, reaction. The aous or early rice is coming into the market, but not in sufficient quantity as yet to affect prices.
5	Hooghly, 5th " "	·09	The weather has been hot. No rain till Friday night, when a slight shower fell. Prospects of the crops as last week, *e.g.*, the amun or late rice bad over three-fourths of the districts. Aous or early rice damaged in parts; a fair crop expected. Reaping about to commence. Jute good.
	Howrah, 5th " "	·65	There has been a shower of rain in Sankrail, Oolooberiah and at the Sudder Station during the week, but no rain in other stations in this district. Weather sultry. Wind from south-east. Want of rain has been general in this district during the week. Lands are being prepared for the transplanting of amun or late rice seedlings; in most parts of the district transplantation is progressing, but it is greatly retarded in Domjoor, and especially in Jugutbullubpore, for want of rain. The general cry is for more rain. The ryots have commenced cutting aous or early rice crop. Jute and sugarcane healthy.
	Central Districts.		
PRESIDENCY DIVISION. 6	24-Pergunnahs, 7th† Sep. 1874.	4·26	Close and very hot. The harvesting of the aous or early rice continues. There was heavy fall of rain at Alipore and Barrackpore on the 6th, but it is not yet known whether it has been general throughout the district. Prospects of the amun or late rice crop are not hopeful. Fever still prevalent in the Barripore, Busseerhaut, and Satkhira Sub-divisions. It has abated in Diamond Harbour.
7	Nuddea, 5th Sep. 1874	2·16	There has been heavy rain at Head-Quarters, and in the north of the district; elsewhere the rainfall has been scanty. The yield of the aous or early rice crop throughout the district will be nearly, if not quite up to, the average. The amun or late rice crop on the higher lands is still suffering from want of rain. Heavy floods are reported in the Chooadangah Sub-division. The Collector has gone there to ascertain the actual state of affairs.
8	Jessore, 5th " "	·10	The weather has been throughout the week generally dry. Cry for more rain is general. Transplantation of amun or winter crop is nearly finished. Prospects hopeful. Aous or early rice crop is being harvested; a fair outturn is expected. The crop in low land is damaged by inundation.
RAJSHAHYE DIVN. 9	Moorshedabad, 5th Sep. 1874.	3·51	Two inches and a quarter of rain fell on the 3rd, and one inch on the morning of the 5th; the former fall was general and extended over Bhurutpore, Kalleangunge, and Khurgaon. It is, however, reported that it has not been sufficient in the first two thanas for transplantation. The rivers are overflowing everywhere. The Bhagiruthee now covers the bund at Laltikooree, and it is much feared that the latter will give way. The latest reports state that the bund shows signs of breaching. The late rice crop has been greatly benefited by the recent rain.
10	Dinagepore, 4th Sep. 1874.	1·25	There has been heavy rain in some parts of the district. Wherever rain has fallen, the prospects of the hymunti or late rice are excellent, even in some places where there have been only showers, no permanent damage has been done.

* Telegram of the 7th September, received on the same day, shows rainfall during the seven days immediately preceding.

† Report of the 7th September, received on the same day, shows rainfall during the seven days immediately preceding.

	No.	District and date of return.	Rainfall at Sudder Station in inches.	Character of the weather, state and prospects of the crops, and state of health at date.
BENGAL.—(*Contd.*)				
		Central Districts.—(Contd.)		
RAJSHAHYE DIVISION.—(*Contd.*)	11	Maldah, 5th Sep. 1874	4·03	Cloudy, rainy, and sunny alternately. Heavy showers of rain on Tuesday and Thursday. The harvesting of the early rice crop is still going on. In some places, however, a portion of this crop has been submerged and destroyed. Prospects of the late rice crop are fair, owing to there having been rain in the "Borind" during the last two days.
	12	Rajshahye, 5th " "	2·47	There has been good rain throughout the district, sufficient to be of great benefit to all the rice crops, except in a part of Bhurind, where still more rain is needed for transplanting. In Nattore and Pootea a good deal of aous or early rice has been lost by inundation. The prospects of the deep water amun or late rice are decidedly good at present, and the transplanted paddy is also looking well. In the north of the district a quantity of aous is still uncut, and there is every promise of its giving a plentiful harvest; all other crops are thriving. In some places 20 seers of rice for the rupee are procurable, the prevailing rates being from 15 to 20 seers.
	13	Rungpore, 4th " "	4·37	Heavy showers on the 1st, 3rd and 4th, and there is great promise of more. The copious rain, if it continue, will save the amun or late rice crops. Reports coming in seem to show that the fall has been general. The reports on the state of the transplantation have continued to be bad hitherto, but an improvement may now be looked for.
	14	Bogra, 5th " "	2·20	The prospects of the amun or late rice still continue favorable. The rainfall generally over the district has been seasonable, but there are complaints from the thana of Shibgunge. As yet there is no reason to apprehend that there will be a deficient late rice harvest. Health of the district good.
	15	Pubna, 5th " "	5·38	Heavy rainfall on the 3rd September. The late rains have been favorable to the amun or late rice crop on high lands. The harvesting of the aous or early rice has been finished. The overflowing of the river Pudma has swept away the amun or late rice crop of a tract of low land situated on the opposite side of Issamutty river, and to the west and north of Pubna station. Fever still prevalent.
COOCH BEHAR DIVN.	16	Darjeeling, 4th " "	6·09	There has been rain every day throughout the week. Since Wednesday it has fallen in torrents. In the hills the early maize and murwa (millet) are being reaped; potatoes are also coming in. All have turned out very well. In the plains bhadoi or early rice is being harvested, and a good outturn is expected. The prospects of the winter crops are very good.
	17	Julpigoree, 4th " "	6·88	Weather most favorable. Heavy rain last two days. All crops promise well.
		Cooch Behar, 3rd " "	2·50	Cloudy and showery. The prospects of the amun or late rice crop continue to be very good in most parts of the State.
		Eastern Districts.		
DACCA DIVISION.	18	Dacca, 7th* Sep. 1874	1·01	Weather cooler and more rain. Crops favorable. Heavy rain reported from north, and crops generally flourishing.
	19	Fureedpore, 5th " "	1·18	Alternate rain and clear weather during the week. The rivers continue rising, and the amun or late rice crops promise a fair outturn everywhere, except in Thanas Sudderpore and Deora, and in the Madareepore Sub-division, where the water is falling, which is likely to do harm if it continues. The fact is that the rise is from the Ganges and not the Brahmapootra. The latter is the larger river, and on it depends very much the height of water in the lower Delta. Price of coarse rice is stationary at Gopalgunge, but has risen at Fureedpore, Goalundo, Madareepore and Bhangah, owing to decrease in imports.
	20	Backergunge, 3rd Sep. 1874.	0·12	Very hot. Prospects fair, but rain is wanted.
	21	Mymensingh, 4th Sep. 1874.	3·07	Seasonable showers. Whatever anxiety there may have been, must now be considered past. Though a considerable portion of land intended for the late rice must remain unused, still enough has been done to yield a fair average harvest, of which there is at present a good prospect.
	22	Sylhet, 1st Sep. 1874	1·24	Pretty cool, but the weather is very unusual for this time of the year, from the small quantity of rain which continues to fall. Amun or late rice crops on low lands good; those on high lands and the kataria crop will turn out indifferently if more rain does not fall in the next fortnight. The transplantation of the sail crop is backward from want of rain. Cholera and fever still prevalent.

* Telegram of the 7th September, received on the same day, shows rainfall during the seven days immediately preceding.

No.	District and date of return.	Rainfall at Sudder Station in inches.	Character of the weather, state and prospects of the crops, and state of health at date.
BENGAL.—(*Concld.*)			
	Eastern Districts.—(Contd.)		
CHITTAGONG DIVN. 23	Chittagong, 3rd Sep. 1874	·69	Hot and threatening, but clouds continue to pass off. Cutting of the aous or early rice still going on. More rain required for transplanting amun or late rice, which is behind hand. High tides at Kutubdea on the 26th and 27th, but little or no damage experienced. No report from Cox's Bazar. Cholera prevalent at Harbaug on the south of the district.
24	Noakholly, 3rd „ „	1·05	Rain on Friday and Saturday; none since. Weather very warm. The aous or early rice has nearly been reaped, and the accounts of the harvest are generally satisfactory. More rain is wanted for the amun or late rice.
25	Tipperah, 4th „ „	1·01	Hot and sultry; very still and close atmosphere; only slight rain. The outturn of the aous or early rice very fair. More rain much required for the amun or late rice.
26	Chittagong Hill Tracts, 1st Sep. 1874.	1·2	Excessively hot throughout the whole week. The paddy is being reaped in the jooms. Transplanting operations are over. A fall of rain would be beneficial to the plough cultivators. The cotton pods have formed, and the prospects are good.
	Hill Tipperah, 4th Sep. 1874.	0·53	The crops in some parts are looking scorched for want of rain; transplanting in low lands still going on.
BEHAR.			
PATNA DIVISION. 27	Patna, 7th* Sep. 1874	3·04	Weather partly cloudy, and partly clear, with heavy showers of rain at intervals. The crops on high grounds are coming up very well, and promise an abundant harvest; those on low lands have been damaged to some extent by the late floods. Health good.
28	Gya, 5th „ „	2·18	Seasonable weather. Prospects of crops everything that could be desired; the late rains being succeeded by genial sunshine.
29	Shahabad, 5th „ „	3·15	Cloudy and showery, with variable wind. In the Arrah and Buxar Sub-divisions, the prospects of the crops are good; some damage has been caused by the late floods, the extent of which will be carefully ascertained. No return from Sasseram Sub-division. In Bhubbooah a loss from flood and excessive rain of one anna is reported of the bhadoi or early crops. On the Plalian the loss is estimated at four annas from the same causes. This estimate is rather above than below the mark. Health of the district good.
30	Tirhoot, 5th „ „	0·80	Hot and cloudy. In the Hajeepore Sub-division, the dearah crops almost entirely destroyed by the floods. The Gunduk floods at Hurrowli have not caused the damage anticipated, owing to sudden fall in the river. In the north of the sub-division rain much wanted to save the dhan, but a yield of other bhadoi crops to 10 or 12 annas may be expected. Two inches of rain fell in the north part of the sub-division on the 2nd instant. In the Durbhunga Sub-division showers have fallen, generally to the improvement of the later sown bhadoi. The rain, although in most places insufficient for transplanting dhan, has freshened up the high land dhan that was formerly in a languishing condition. The rain has greatly improved the condition of the bhadoi crop in Warrisnagore, where now 10-anna crop is secure. Towards the north and west, there, too, the dhan has been much benefited; generally the position is satisfactory, compared with what it was a fortnight ago. A considerable quantity of dhan still remains to be transplanted. In the Mudhoobunnee Sub-division, prospects of aous and gamrhi becoming worse and worse. Paddy languishing for want of sufficient rain. Field work entirely stopped, owing to the continued drought, while the time is over during which transplanting can be carried on with advantage. With rain soon a 12-anna crop may yet be obtained. Without rain during the next fortnight, the paddy will almost entirely fail. In the Seetamurhee Sub-division, there has been good rain during the week. At Dynchuprah and Poopri, there was 2 inches on the 31st. At Damra, over 2 inches on the 1st instant. This rain has given hope to the people for the aghani crops, and temporarily averted the fear of a future famine. Even planters say that with a few more seasonable showers no dread need be entertained of another famine. Sales at Government golas almost at a standstill, owing to the cheap rates. Murwa (millet) and makai (Indian-corn) are selling in the bazars. In the Tajpore Sub-division, the weather has been more favorable; a little transplanting has been made, but much heavier rain is still required to save the dhan. In the Sudder Sub-division the little rain that has set in has done immense good to both bhadoi and aghani crops. More rain is wanted to secure average paddy crop.

* Telegram of the 7th September, received on the same day, shows rainfall during the seven days immediately preceding.

	No.	District and date of return.	Rainfall at Sudder Station in inches.	Character of the weather, state and prospects of the crops, and state of health at date.
BEHAR.—(*Contd.*)				
PATNA DIVN.—(*Contd.*)	31	Sarun 5th Sep. 1874	2·40	Cloudy, with intervals of clear and warm weather; east wind prevailing. The inundation extended over about a fifth of the district, and it is believed that the greater part of the bhadoi and aghani crops over this area has been lost. Rain more or less general throughout the district, except within the jurisdiction of Bhorey, an outpost of thana Burragaon, in the Sewan Sub-division, where the rice seedlings in the higher lands are being cut for fodder for cattle. The remaining bhadoi crops are generally reported to be good, except in Mushruck and Bussuntpore, in parts of which 5, 8, and 10-anna makai or Indian-corn crops only are expected. The early crops are being harvested and consumed by the people and exposed for sale in the bazars in small quantities. Transplantation of aghani rice in the low lands has been completed, but in higher lands it is still going on. More rain wanted for the paddy crop, the prospect of which is very indifferent in parts of Mushruck and Bussuntpore thanas, the distribution of the rainfall having been very uneven. Manufacture of indigo khontee (second cuttings) going on in some factories. Prices on the whole steady. The river has fallen and the inundation is subsiding. Cholera decreasing.
	32	Chumparun, 4th Sep. 1874.	3·04	Cloudy, with showers and sunny intervals. West winds. The rain of the week and that of the 4th has done immense benefit to the autumn crops, which appear promising. The bhadoi crops are now being cut.
BHAGULPORE DIVN.	33	Monghyr, 5th Sep. 1874	1·14	Changeable. Seasonable rain and sunshine. The prospects of the bhadoi or early crops on lands not flooded and those of the rice generally continue good. In Begoo Serai the Ganges came in flood on 27th August, and in consequence of embankments bursting, the surrounding country was flooded. This flood is higher than the great flood of 1871. A large amount of the bhadoi or early crops in Pergunnahs Ballia and Milkie have been destroyed, but no exact estimate is procurable as yet. The inundation is favorable for the *rubee* (cold weather) sowings. The rubee last April in these pergunnahs was very good.
	34	Bhagulpore, 7th* „ „	1·96	Mudhepoora has had over 8 inches of rain since 1st. Soopool over 5 inches; Banka over 3 inches. The very great benefit of this rain need not be commented upon. Prospects and condition of the people considered most satisfactory so far. Ganges falling fast. General health good; fever is appearing in Mudhepoora. Another fall at Soopool of 2 inches of rain during night of the 6th; probably general.
	35	Purneah, 5th „ „	4·37	Heavy rain at intervals. The crops in the north are splendid. Early rice, murwa (millet), and in some places jute is being cut. The Ganges has been rising very high in the south, but has gone down again without doing much damage. Up to date there has been quite enough rain everywhere for the winter rice.
	36	Sonthal Pergunnahs, 5th Sep. 1874.	3·81	At Doomka there has been some rain nearly every day in the week and much more than at the sub-divisions. At Rajmehal it has been cloudy with occasional rain; at Deogurh and Godda much the same, but the latter place has had ·35 only during the week against 1·5 at Rajmehal and 4·16 at Deogurh. From the Sudder Sub-division reports are everywhere excellent as regards all crops; the Ganges is still rising at Rajmehal, but prospects of crops are good up to date. In Godda all crops are good, with the exception of Janerah (Indian-corn) in the north, which was injured by early rain. From Deogurh it is reported that previous heavy rain has done no harm to the paddy crop, whilst the bhadoi or early crop is all that could be desired.
ORISSA.				
ORISSA DIVISION.	37	Cuttack, 7th* Sep. 1874	1·0	Rainfall at Jajpore, ·75. Weather bright and clear; slight damage in some places by floods. Submerged crops rotted, but on flood subsiding sprouted again. Early rice crop excellent. Floods have done more good than harm. Public health good.
	38	Pooree, 3rd „ „	·26	Fair and hot. The early rice crop continues to be weeded and is also partly coming into ear. The crop on the banks of rivers has been destroyed by the floods. The late rice crop is being weeded. Sugarcane is doing well. Mandia, arhur, and noabirhi (pulses), castor and til-seed are growing well. The rivers have risen very high, and the flood has caused breaches in the embankments in some four or five places, and the Trunk Road has also been broken and the country flooded. The flood still continues, and the rice crops are yet submerged, and great damage is likely to be caused. Prices are stationary.
	39	Balasore, 4th „ „	·15	Hot, dry weather has prevailed. The rainfall has been sparse and insignificant. General prospects good. The operation of weeding the late rice crop is going on. A little of the early crop is coming into ear.
CHOTA NAGPORE.				
South-West Frontier Agency.	40	Hazareebagh, 4th Sep. 1874.	·43	A break after the very heavy rain of last week. Showery, however, at the close of the week under report. The crops are first-rate. The maize and millet are now being gathered. New millet in some places is selling at 2 maunds to the rupee.
	41	Lohardugga, 5th Sep. 1874.	2·37	Seasonable. The condition of the crops is satisfactory and the prospects at present are very good. The high land rice crop (early) is being cut and a fine harvest is expected. In Palamow the prospects also continue good, but some fine weather is now wanted. Prices are easy. General health fair.
	42	Singbhoom, 4th Sep. 1874.	2·51	Seasonable rain and sunshine alternately. Excellent prospects. Crops looking superb. Goondli (millet) and Indian-corn above the average. Gora dhan being reaped. Condition of people satisfactory. General health good.
	43	Manbhoom, 5th Sep. 1874.	3·58	Favorable. There have been several good falls of rain, and although more would do good to some of the higher lands, the crops on the whole promise well. Health of the district good.

* Telegrams of the 7th September, received on the same day, shows rainfall during the seven days immediately preceding.

Published for general information.

CALCUTTA, STATISTICAL DEPT.,
The 8th September 1874.

R. KNIGHT,
Asst. Secy. to the Govt. of Bengal.

Weekly Report of Rainfall compiled at the Meteorological Reporter's Office.

Division.	District.	Station.	Rain from 16th to 22nd Aug. 1874.	Rain from 23rd to 29th Aug. 1874.	Rain from 1st January 1874. Inches.	Rain from 1st January 1874. Up to date.	Remarks.
BENGAL.							
	Western Districts.		Inches.	Inches.		1874.	
Burdwan	Burdwan ...	Burdwan	1·61	0·84	43·78	29th Aug.	
		Cutwa	0·25	0·42	32·37	ditto.	
		Culna	2·96	0·24	34·75	ditto.	
		Bood-bood	3·22	1·20	37·42	ditto.	
		Raneegunge	1·58	3·54	29·21	ditto	
		Jehanabad	0·46	1·53	29·28	ditto.	
	Bankoora ...	Bankoora	4·09	1·50	37·93	ditto.	
	Beerbhoom ...	Sooree	1·92	3·90	39·93	ditto.	
	Midnapore ...	Midnapore	3·24	1·45	27·00	ditto.	
		Tumlook	7·07	2·95	40·83	ditto.	
		Gurbeta	2·84	0·85	35·75	ditto.	
		Contai ... Dy. Collr.'s Office ...	4·50	0·64	51·37	ditto.	
		Contai ... Exe. Engr.'s Office...	4·65	0·65	53·55	ditto.	
	Hooghly ...	Hooghly	0·20	0·60	25·22	ditto.	
		Serampore	1·42	1·76	32·44	ditto.	
	Howrah ...	Howrah	2·30	2·61	27·17	ditto.	
	Central Districts.						
Presidency	24-Pergunnahs ...	Saugor Island	3·50	1·80	55·25	ditto.	
		Calcutta	2·43	3·13	37·70	ditto.	
		Alipore ... Dispensary ...	3·17	3·20	34·89	ditto.	
		Alipore ... Jail	3·07	3·18	33·34	ditto.	
		Busseerhaut	6·25	2·14	30·63	ditto.	
		Baraset	0·86	2·38	32·72	ditto.	
		Diamond Harbour	5·69	3·03	40·65	ditto.	
		Barripore	5·09	1·29	34·72	ditto.	
		Satkhira	1·64	1·05	27·22	ditto.	
		Barrackpore	1·32	1·95	31·70	ditto.	
		Dum-Dum	2·82	1·64	28·56	ditto.	
	Nuddea ...	Kishnaghur	0·72	0·97	34·48	ditto.	
		Bongong	1·18	0·97	28·57	ditto.	
		Meherpore	0·56	1·64	32·93	ditto.	
		Chooadangah	0·62	0·62	33·97	ditto.	
		Kooshtea	0·27	1·49	34·94	ditto.	
		Ranaghât	2·05	1·37	33·72	ditto.	
	Jessore ...	Jessore	2·69	4·72	37·19	ditto.	
		Narail	1·93	1·87	37·84	ditto.	
		Khoolna	0·65	2·40	38·08		
		Jhenidah	1·40	1·21	37·38	ditto.	
		Bagirhat	0·26	3·45	38·22	ditto.	
		Magoorah	0·90	0·96	33·23	ditto.	
Rajshahye	Moorshedabad ...	Berhampore	0·32	1·36	28·43	ditto.	
		Rampore Haut	1·14	1·36	32·91	ditto.	
		City Moorshedabad	0·36	1·61	33·02	ditto.	
		Jungipore	1·67	2·33	37·40	ditto.	
		Azimgunge	0·18	2·40	34·90	ditto.	
		Lalgolla	0·44	2·85	31·36	ditto.	
	Dinagepore ...	Dinagepore	1·69	1·31	47·89	ditto.	
	Maldah ...	Maldah	1·11	0·98	34·55	ditto.	
	Rajshahye ...	Bauleah	0·19	1·59	30·62	ditto.	
		Nattore	0·59	2·89	48·56	ditto.	
	Rungpore ...	Rungpore	2·00	0·37	61·98	ditto.	
		Bhowanigunj	1·55	1·37	43·54	ditto.	
		Titalya	5·45	2·49	75·03	ditto.	
	Bogra ...	Bogra	2·72	2·89	60·00	ditto.	
	Pubna ...	Pubna	0·48	2·63	36·24	ditto.	
		Serajgunj	0·25	2·41	38·15	ditto.	
Cooch Behar	Darjeeling ...	Darjeeling... Telegraph Office ...	Not rec.	Not rec.	59·56	31st July.	
		Darjeeling... Hospital ...	5·17	5·91	76·85	29th Aug.	
	Julpigoree ...	Julpigoree	7·67	2·06	81·35	ditto.	
		Bodah	6·65	2·06	84·33	ditto.	
		Buxa ... Commissioner's Office..	8·97	6·94	160·41	ditto.	
		Buxa ... Civil Surgeon's „ ...	9·02	Not rec.	162·93	22nd Aug ...	From 12th April.
	Cooch Behar Tributary State ...	Cooch Behar	6·02	2·10	113·97	29th Aug.	

Division.	District.	Station.	Rain from 16th to 22nd Aug. 1874.	Rain from 23rd to 29th Aug. 1874.	Rain from 1st January 1874. Inches.	Rain from 1st January 1874. Up to date.	Remarks.
BENGAL.—(*Continued.*)							
	Eastern Districts.		Inches.	Inches.		1874.	
Dacca.	Dacca	Dacca — Telegraph Office	1·61	2·91	40·29	29th Aug.	
		Dacca — Hospital	1·01	2·64	40·59	ditto.	
		Moonsheegunge	0·54	1·99	48·07	ditto.	
		Manickgunge	1·46	0·52	34·34	ditto.	
	Fureedpore	Fureedpore	1·34	0·70	43·25	ditto.	
		Goalundo	0·41	1·18	33·48	ditto.	
		Madaripore	0·33	1·64	48·30	ditto.	
	Backergunge	Burrisal	1·04	0·51	43 73	ditto.	
		Perozepore	1·09	1·05	29·73	ditto.	
		Patooakhally	1·24	2·50	58·88	ditto.	
		Dowlatkhan	3·38	5·15	65·63	ditto	
	Mymensingh	Mymensingh	2·57	2·65	56·79	ditto.	
		Jamalpore	0·80	4·85	44·42	ditto.	
		Atia	1·30	1·60	33·63	ditto.	
		Kishoregunge	1·00	1·14	49 47	ditto.	
	Sylhet	Sylhet	3·03	2·64	106·08	ditto.	
Chittagong.	Chittagong	Chittagong — Telegraph Office	1·10	3·40	63·49	ditto.	
		Chittagong — Jail	0·95	3·34	58·25	ditto	
		Cox's Bazar	1·81	7·00	79·88	ditto.	
	Noakholly	Noakholly	6·19	2·26	75·77	ditto.	
	Tipperah	Comillah	1·13	1·27	63 85	ditto.	
		Brahmunbariah	1·27	0·87	39·00	ditto.	
	Chittagong Hill Tracts	Rungamatee Hill	1·51	1·84	51·80	ditto.	
	Hill Tipperah	Hill Tipperah	0·97	1·87	46·12	ditto.	
BEHAR.							
Patna.	Patna	Patna	1·83	1·31	32·26	ditto.	
		Behar	2·01	2·44	32·91	ditto.	
		Barh	1·75	2·64	26·49	ditto.	
		Dinapore — Jail	2·10	0·80	36·60	ditto.	
		Dinapore — Cantonment	4·45	0·70	36·77	ditto.	
	Gya	Gya	2·33	5·84	36·47	ditto.	
		Nowadah	3·87	4·50	43·33	ditto.	
		Arungabad	3·23	7·46	45·04	ditto.	
		Jehanabad	3·00	4·69	38·33	ditto.	
	Shahabad	Arrah	1·04	2·06	38·51	ditto.	
		Sasseram	1·30	11·13	40·37	ditto.	
		Ruxar	2·86	7·50	37·18	ditto.	
		Bhubooah	6·35	10·76	51·18	ditto.	
	Tirhoot	Mozufferpore	0·85	1·04	28·95	ditto.	
		Durbhunga	1·13	0·87	35·96	ditto.	
		Hajeepore	2·23	3·06	35·31	ditto.	
		Mudhoobani	9·77	0·53	29·01	ditto.	
		Seetamaree	1·90	0·66	25·92	ditto.	
		Tajpore	1·99	1·61	28·88	ditto.	
	Sarun	Chuprah	Not rec.	2·21	29·51	ditto	Not rec. 16th to 2nd Aug.
		Sewan	ditto	1·52	26 97	ditto	Ditto ditto.
	Chumparun	Motiharee	1·19	0·35	28·23	ditto.	
		Bettiah	2·74	1·35	36·94	ditto.	
Bhagulpore.	Monghyr	Monghyr	1·82	3·25	40·02	ditto.	
		Begoo Serai	0·95	Not rec.	20·08	22nd Aug.	
		Jamooee	3·35	2·26	37·74	29th Aug.	
	Bhagulpore	Bhagulpore	0·50	2·65	36·18	ditto.	
		Soopool	0·35	1·23	42·90	ditto.	
		Mudheypoora	1·10	1·00	30·78	ditto.	
		Banka	2·15	1·58	35·29	ditto.	
		Sanborsa	2·68	1·71	38·54	ditto.	
	Purneah	Purneah	2·31	0·94	42·45	ditto.	
		Kissengunge	5·38	1·20	63·26	ditto.	
		Arrareah	3·43	1·85	57·07	ditto.	
	Sonthal Pergunnahs	Deoghur	1·54	3·92	31·57	ditto.	
		Rajmehal	5·30	1·50	25·70	ditto.	
		Nya Doomka	3·13	3·41	31·66	ditto.	
		Godda	0·95	1·96	26·06	ditto	

Division.	District.	Station.	Rain from 16th to 22nd Aug. 1874.	Rain from 23rd to 29th Aug. 1874.	Rain from 1st January 1874.		Remarks.
					Inches.	Up to date.	
ORISSA.			Inches.	Inches.		1874.	
Orissa.	Cuttack ...	Cuttack .. Telegraph Office ...	1·60	3·10	51·46	29th Aug.	
		Cuttack .. Hospital ...	3·52	3·45	61·65	ditto.	
		Jajepore	1·05	1·20	40·55	ditto.	
		Kendraparah	2·10	3·20	34·80	ditto.	
		Jugatsingpore	0·40	3·10	37·05	ditto.	
		False Point	3·40	6·95	51·41	ditto.	
	Pooree	Pooree	2·31	3·68	39·59	ditto.	
		Khoordah...	0·90	3·65	50·18	ditto.	
	Balasore	Balasore	0·96	0·19	35·22	ditto.	
		Bhuddruck	1·52	0·93	36·55	ditto.	
		Jellasore	3·73	Nil	49·12	ditto.	
		Sorah	3·00	1·79	42·60	ditto.	
		Chandbally	1·78	1·05	39·25	ditto.	
	Cuttack Tributary Mehals	Sambalpore	4·03	14·65	60·51	ditto.	
	CHOTA NAGPORE.						
	South-Western Frontier Agency.						
	Hazareebagh ...	Hazareebagh ... Jail ...	1·67	8·08	42·05	ditto.	
		Hazareebagh ... Dispensary ...	2·14	9·01	48·24	ditto.	
		Pachumba	2·66	4·68	38·55	ditto.	
	Lohaeduggah ...	Ranchee	0·82	4·02	38·37	ditto.	
		Palamow	1·17	9·20	56·43	ditto.	
	Singbhoom ...	Chybassa	1·79	2·66	42·68	ditto.	
	Manbhoom ...	Purulia	1·63	3·20	27·77	ditto.	
		Govindpore	2·31	1·02	43·23	ditto.	
	ASSAM & ADJACENT HILLS.						
	Cachar ...	Koyah	8·85	3·90	87·37	ditto.	
	Seebsaugor ...	Seebsaugor	7·86	Not rec.	110·97	22nd Aug.	
		Colaghât	9·36	ditto	78·45	ditto.	
		Jorehaut	4·42	ditto	91·20	ditto.	
		Nazeerah	7·84	ditto	106·97	ditto.	
		Deopanie	5·81	ditto	86·99	ditto.	
		Hattiepootie	6·22	ditto	96·15	ditto.	
		Suntock	5·94	ditto	113·81	ditto.	
		Mazengah	7·84	ditto	95·79	ditto.	
		Cherideo	4·81	ditto	109·93	ditto.	
		Benares	2·11	ditto	30·86	ditto.	
		Akyab	4·40	8·00	80·40	29th Aug.	

CALCUTTA,
The 5th September 1874.

W. G. WILLSON,
Offg. Meteorological Reporter to the Govt. of Bengal.

Meteorological Telegraphic Report for the period 30th Aug. to 5th Sept. 1874.

Station.	Date.	Hour.	Barometer reduced to 32°.	Barometer reduced to sea-level.	Thermometer. Dry.	Thermometer. Wet.	Humidity, Sat. =100.	Wind. Direction.	Wind. * Velocity.	Rain.	Clouds.	Weather initials.
Calcutta.	Aug. 30th	10	29·795	29·813	86·5	81·0	77	S	3·2	...	K, K	
		16	29·679	29·697	91·0	81·7	65	S S E	5·2	...	K	
	31st	10	29·760	29 778	86·2	81·2	79	S	3 9	...	K	
		16	29·620	29·638	91·7	82·7	66	S by E	5·0	...	C, K	
	Sept. 1st	10	29 754	29·772	89·2	81·7	71	S	3·5	..	K	
		16	29·633	29·651	91 7	81·0	61	S S E	6·2	...	K	
	2nd	10	29·804	29·822	87·0	80·7	75	S S W	4·4	...	K	
		16	29·677	29·695	91 5	80·5	60	S by W	6·0	...	C	
	3rd	10	29 793	29·811	88·5	81 5	72	S S W	5·1	...	K, C	
		16	29 654	29·672	90·0	82·0	69	S S W	7·5	...	K, K	
	4th	10	29·781	29 799	86 5	81·0	77	E S E	4·4	0 22		
		16	29·675	29 693	84·0	79·2	79	S E	5·6	...		
	5th	10	29·789	29·807	88·3	81·5	72	S E	3 3	...		
		16	29 682	29·700	84·5	81·4	87	S S E	6·5	...	.....	*o*
Saugor Island.	Aug. 30th	10	29 802	29·808	87	81	76	S W	8·2	0 10	N	*b, v*
		16	29·735	29·741	89	81	69	S	8·5	...	KS	*b, v*
	31st	10	29·768	29 774	87	82	79	S W	6·3	...	N	*b, v*
		16	29·654	29·660	86	80	75	S S W	10·0	...	N	*b, v*
	Sept. 1st	10	29·779	29·785	87	81	76	S S W	4·5	...	N	*b, v*
		16	29·663	29 669	88	81	72	S	9·3	...	N	*b, v*
	2nd	10	29 817	29 823	88	82	76	S W	6·0	...	N	*b, v*
		16	29·705	29·711	90	82	69	S W	7 9	...	N	*b, v*
	3rd	10	29·814	29 820	88	82	76	S W	9·6	...	N	*b, v*
		16	29·673	29·679	89	81	69	S W	11·7	...	N	*b, v*
	4th	10	29·792	29 798	87	81	76	S	2 7	...	N	*b, v*
		16	29·686	29·692	87	81	76	S S W	8·6	...	N	
	5th	10	29·802	29·808	87	82	79	S S W	1·7	...	N	*b, v, u*
		16	29·681	29·687	83	80	87	E	5·6	...	N	*o, v, u*, scuds.
Chittagong.	Aug. 30th	10	29·766	29·585	86	79	72	E S E	2·6	...	CK, K	*b, v*
		16	29·623	29·714	88	81	72	W	6·0	...	K, C	*b, v*
	31st	10	29·725	29·818	82	80	91	N W	0·7	0·10	KS	*p, g*
		16	29·585	29·677	87	80	72	W S W	2·5	...	C, CK	*b, v*
	Sept. 1st	10	29·707	29·798	88	82	76	N N W	1·7	...	K	*b, v*
		16	29·558	29 650	84	81	87	N N E	2 1	...	C, KS	*v*
	2nd	10	29·743	29·835	86	80	75	N	1·2	...	CK	*b, v*
		16	29·610	29·701	89	81	69	W	3·9	...	C	*b, v*
	3rd	10	29·765	29·848	82	78	82	W	2·1	...	CK, K, C	*b*
		16	29 590	29 681	89	80	66	W S W	3·0	.	C, CK	*b, v*
	4th	10	29·772	29·864	83	80	87	W	2·3	0·20	CK, K, KS	*m*
		16	29·658	29·743	84	79	79	S W	6·1	...	CK, K	*b, v*
	5th	10	29·753	29·845	85	80	79	E N E	1·7	0·80	CK, K	*b, v*
		16	29·608	29·700	84	79	79	W S W	5·3	...	K, KS	*t, u*
Madras.	Aug. 29th	10	29·830	29·860	82	76	74	W N W	3	0·08	.....	cloudy.
		16	29·742	29 772	89	78	59	N E	6	...	.....	*c*
	30th	10	29·827	29·857	91	76	47	N W	8	...	.....	*b*
		16	29·732	29·762	86	77	64	E S E	8	...	.....	*b*
	31st	10	29·803	29 833	90	77	53	W by N	7	...	.....	*b c*
		16	29 668	29 698	87	78	65	S E	8		.....	*c*
	Sept. 1st	10	29·795	29·825	84	76	67	W by N	7	0·83	.....	cloudy.
		16	29·686	29·716	87	76	58	W S W	6	.	.....	cloudy.
	2nd	10	29 846	29·876	85	76	64	E N E	4	0·24	.....	*c*
		16	29·732	29 762	84	77	71	E	7	0·05	.....	cloudy.
	3rd	10	29·842	29·872	88	78	62	W by S	10	...	.....	*c*
		16	29·683	29·713	87	80	72	E S E	8	...	.....	*c*
	4th	10	29·796	29·826	87	79	68	W by S	8	0·05	.....	*c*
		16	29 682	29·712	84	78	75	S by E	5	...	.....	cloudy.
Cuttack.	Aug. 30th	10	29·731	29·813	85	80	79	W S W	1·5	...	CK, K	*b*
		16	29·624	29·706	88	80	69	S	4·0	...	C, K	*b*
	31st	10	29·696	29·778	87	81	76	W	2·5	...	C, CK	*b*
		16	29·568	29·649	90	81	66	S W	3·1	...	K, N, C	
	Sept. 1st	10	29·686	29·768	85	80	79	N	1·5	...	CK, K, C	
		16	29·568	29·650	89	81	69	S S W	4·0	...	CK, K	*b*
	2nd	10	29 726	29·808	87	78	65	S S W	1·9	...	K, K	*b*
		16	29·616	29·698	89	81	69	S	3·6	...	C, CK	*b*
	3rd	10	29·723	29·805	87	79	68	S	2·1	...	C, CK	*b*
		16	29·596	29·677	90	80	63	S S W	4 1	...	C, CK	*b*
	4th	10	29·716	29·798	86	80	75	S S W	2·0	...	K, CK, C	
		16	29·584	29·666	88	81	72	S W	3·6	..	CK, N	*p*
	5th	10	29·726	29·808	86	79	72	S	1·1	1·10	CK, C	
		16	29·601	29 683	87	80	72	S S W	3·7	...	KS, N, C	
Akyab.	Aug. 30th	10	29·814	29·835	85	83		E	2·0	...	.....	*b*
		16	29·697	29·718	87	85	91	W	5·1	...	.....	*b*
	31st	10	29·794	29·815	85	83	91	E	2·4	...	.....	*b*
		16	29·654	29·675	88	86	91	W	4·6	.	.....	*b*
	Sept. 1st	10	29·761	29·782	87	85	91	E	2 3	...	.....	*b*
		16	29·674	29·695	87	82	91	W	4·8	...	.....	*b, g*
	2nd	10	29·811	29·832	85	81	79	E N E	1·6	..	.....	*b, g*
		16	29·674	29·695	87	82	83	W	5·6	...	.....	*b*
	3rd	10	29·821	29·842	86	81	79	E S E	2·6	...	.....	*b, g*
		16	29·684	29·705	88	83	80	W N W	5·5		.....	*b*
	4th	10	29·834	29·855	86	81	79	E N E	2·6	0 20	.....	*b*
		16	29 699	29·720	85	79	75	S	5·5	...	.....	*b*
	5th	10	29·804	29·825	85	80	79	E	2·5	...	.....	*b, g*
		16	29·677	29·698	86	82	83	W S W	4·3	...	.....	

* Velocity of wind in miles per hour.

CALCUTTA,
The 5th September 1874.

W. G. WILLSON,
Offg. Meteorological Reporter to the Government of Bengal.

Results of the Meteorological Observations taken at the Surveyor-General's Office, Calcutta, from 22nd to 31st August 1874.

Month.	Date.	Mean reduced barometer.	Thermometer. Highest reading.	Thermometer. Lowest reading.	Thermometer. Max. solar radiation.	Mean dry bulb.	Mean wet bulb.	Computed mean dew-point.	Mean degree of humidity.	Wind. Prevailing direction.	Wind. Max. pressure.	Wind. Daily velocity.	Rain.	Moon's phases.	General Remarks.
		Inches.	°	°	°	°	°	°			lb	Miles	In.		
Aug.	22nd	29·513	81·5	80·2	...	81·0	79·9	79·1	0·94	S by E & S S E	...	61·8	2·96*	...	Overcast. Thunder at 7¼ and 8¾ A.M. Sheet lightning at 1, 3, and 4 A.M. Rain from 4½ to 1 A.M., at 1, 2, 9, 10½, and 11 P.M.
	23rd	·559	87·0	77·5	138·0	81·2	79·1	77·6	·89	S S W & S	0·7	113·0	2·96*	...	Overcast, cumuli, and cirri. Rain after intervals.
	24th	·567	89·0	79·5	141·2	83·8	80·2	77·7	·83	S & S S W	...	148·3	...	...	Clear, cirrocumuli, and cirri. Sheet lightning on south between 7 and 8 P.M. Drizzled at 2¼ P.M.
	25th	·498	87·8	81·5	128·8	83·8	80·6	78·4	·84	S, S S W, & S by W	...	141·4	...	...	Stratoni, overcast, and cirri. Lightning on south-east at 3 A.M.
	26th	·454	86·5	79·8	120·0	82·6	80·5	79·0	·89	S by W S S E & S	...	67·3	0·27	...	Cirri, cumuli, and overcast. Slight rain at 4, 9½, 10¼, 11½ A.M., 5, 9, and 11 P.M.
	27th	·519	84·4	78·0	122·0	80·6	78·2	76·5	·88	S & S by E	0·8	176·4	0·28	O	Scuds and overcast. Slight rain from 1¾ A.M. to 1½ P.M.
	28th	·690	87·0	77·8	138·0	81·4	79·0	77·3	·88	S by E	0·5	161·8	0·08	...	Stratoni, overcast, and cumuli. Light rain at midnight, 6, 7, 7½ A.M., 4 and 4½ P.M.
	29th	·764	89·0	79·3	145·0	83·7	80·0	77·4	·82	S by E & S by W	...	96·1	...	...	Clear, cumuli, and cirri.
	30th	·743	91·0	80·0	147·5	85·1	80·7	77·6	·79	S & S by E	...	80·3	...	...	Cirri and cumuli. Sheet lightning between 10 and 11 P.M. Drizzled at 9 A.M.
	31st	·706	92·5	81·5	145·6	85·7	80·9	77·5	·77	S, S by E & S by W	...	87·2	...	...	Cirri and cumuli. Thunder between 5 and 6 P.M. Sheet lightning on west at 7 P.M. Drizzled at 5½ P.M.

The mean barometer, as likewise the dry and wet bulb thermometer means, are derived from the twenty-four hourly observations made during the day.

The dew-point is computed with the Greenwich constants. The figures in column 10 represent the humidity of the air, the complete saturation of which being taken at unity. The receiver of the lower rain gauge is 1½ feet, and that of the anemometer 70 feet 10 inches above the level of the ground. The velocity of wind, as indicated by Robinson's anemometer, is registered from noon to noon.

The extreme variation of temperature during the past ten days	...	° 15·0
The maximum temperature during the past ten days	...	92·5
The maximum temperature during the corresponding period of the past year	...	92·3
The mean humidity during the past ten days	...	0·85
The mean humidity during the corresponding period of the past year	...	0·85
		Inches.
The total fall of rain from 22nd to 23rd ... by lower rain gauge	...	3·59
The total fall of rain from 22nd to 23rd ... by anemometer gauge	...	3·14
Ditto ditto ditto, average of twenty previous years	...	3·50
Ditto ditto between the 1st January and the 31st August	...	34·98
Ditto ditto ditto, average of twenty previous years	...	50·90

GOPEENAUTH SEN,
In charge of the Observatory.

The 4th September 1874.

* Fell on the 22nd and 23rd.

Weekly Return of Traffic Receipts on Indian Railways.

NALHATI STATE RAILWAY.

Approximate Return of Traffic for week ended 29th of August 1874, on 27¼ miles open.

	Coaching Traffic.			Merchandise and Mineral Traffic.			Total traffic receipts.
	Number of passengers.	Coaching receipts.		Weight carried.	Receipts.		
		Rs. A. P.	£ s. d.	Mds. Srs.	Rs. A. P.	£ s. d.	£ s. d.
Total traffic for the week	1,194	841 0 0	84 2 0	18,808 0	1,114 0 0	111 8 0	195 10 0
Or per mile of railway	44	31 0 0	3 2 0	694 0	41 0 0	4 2 0	7 4 0
For previous 8 weeks of half-year...	8,556	6,502 0 0	650 4 0	86,767 0	5,855 0 0	585 10 0	1,235 14 0
Total for 9 weeks	9,750	7,343 0 0	734 6 0	1,05,665 0	6,969 0 0	696 18 0	1,431 4 0
Comparison.							
Total for corresponding week of previous year	1,276	917 10 6	91 15 4	5,417 10	455 2 0	45 10 3	137 5 7
Per mile of railway, corresponding week of previous year	47	33 10 10	3 7 4	192 32	16 11 3	1 13 5	5 0 9
Total to corresponding date of previous year	11,469	8,213 3 3	821 6 5	31,359 30	2,704 10 9	270 9 4	1,091 15 9

CALCUTTA AND SOUTH-EASTERN STATE RAILWAY.

Approximate Return of Traffic for week ended 29th August 1874, on 28 miles open.

		Rs. A. P.	£ s. d.	Mds. Srs.	Rs. A. P.	£ s. d.	£ s. d.
Total traffic for the week ...	6,561	842 0 0	84 4 0	7,595 0	234 0 0	23 8 0	107 12 0
Or per mile of railway ..	234	30 8 0	3 0 0	271 0	8 8 0	0 17 0	3 17 0
For previous 8 weeks of half-year ...	46,983	6,583 0 0	658 6 0	1,01,253 0	3,048 0 0	304 16 0	963 2 0
Total for 9 weeks ...	53,544	7,425 0 0	742 10 0	1,08,848 0	3,282 0 0	328 4 0	1,070 14 0
Comparison.							
Total for corresponding week of previous year	4,073	712 12 6	71 5 7	20,691 0	857 6 9	85 14 10	157 0 5
Per mile of railway, corresponding week of previous year	145	25 6 10	2 10 11	739 0	30 9 11	3 1 3	5 12 2
Total to corresponding date of previous year	37,791	6,445 4 3	644 10 6	1,52,668 0	5,141 3 0	514 2 4	1,158 12 10

EAST INDIAN RAILWAY—MAIN LINE.

Approximate Return of Traffic for week ended 29th August 1874, on 1,280 miles open.

		Rs. A. P.	£ s. d.	Mds. Srs.	Rs. A. P.	£ s. d.	£ s. d.
Total traffic for the week	104,512	1,18,786 7 3	10,088 15 2	7,04,873 0	3,09,049 12 0	28,329 11 3	39,218 6 5
Or per mile of railway	.....	92 12 10	8 10 1	.....	241 7 1	22 2 8	30 12 9
For previous 8 weeks of half-year	776,843	9,43,845 14 11	86,519 4 2	68,22,953 0	28,91,256 12 3	2,65,031 17 5	351,551 1 7
Total for 9 weeks	881,355	10,62,632 6 2	97,407 19 4	75,27,826 0	32,00,306 8 3	2,93,361 8 8	390,769 8 0
Comparison.							
Total for corresponding week of previous year	103,809	1,36,571 0 5	12,519 0 3	6,26,667 30	2,52,888 5 1	23,181 8 7	35,700 8 10
Per mile of railway, corresponding week of previous year	.....	106 11 2	9 15 7	.....	197 9 1	18 2 3	27 17 10
Total to corresponding date of previous year	885,992	10,63,462 4 3	97,484 0 10	44,34,416 30	19,59,384 15 4	1,79,610 5 9	277,094 6 7

EAST INDIAN RAILWAY—JUBBULPORE LINE.

Approximate Return of Traffic for week ended 29th August 1874, on 223½ miles open.

		Rs. A. P.	£ s. d.	Mds. Srs.	Rs. A. P.	£ s. d.	£ s. d.
Total traffic for the week ...	4,052	7,585 13 9	695 7 5	20,402 30	7,310 9 0	670 2 8	1,365 10 1
Or per mile of railway	.....	33 15 1	3 2 3	.....	32 11 4	2 19 11	6 2 2
For previous 8 weeks of half-year	29,631	69,383 0 1	6,360 2 2	4,61,215 20	1,32,067 9 3	12,106 3 11	18,466 6 1
Total for 9 weeks ...	33,683	76,968 13 10	7,055 9 7	4,81,618 10	1,39,378 2 3	12,776 6 7	19,831 16 2
Comparison.							
Total for corresponding week of previous year	4,127	16,767 13 5	1,537 1 0	39,139 0	10,234 5 9	938 3 0	2,475 4 0
Per mile of railway, corresponding week of previous year	.....	75 0 5	6 17 7	.....	45 12 8	4 3 11	11 1 6
Total to corresponding date of previous year...	30,125	75,297 13 11	6,902 6 1	2,67,557 0	83,766 3 0	6,740 8 4	14,580 17 5

Printed and published by Edwin Morris Lewis, at the Printing Office of the Bengal Secretariat, No. 28, Chowringhee, in the City of Calcutta,—September 9, 1874.

[REGISTERED No. 29.]

No. 37 of 1874.



The Calcutta Gazette.

WEDNESDAY, SEPTEMBER 16, 1874.

CONTENTS.

		Page.
PART I.—Orders and Not[illegible] of Bengal, the High Co[illegible]	[illegible]e Lt.-Governor [illegible]t Treasury, &c.	1405—1486
PART II.—Advertisemen[illegible]	... ...	2073—2088
PART III.—Acts of the B[illegible]	... ...	*Nil.*
PART IV.—Bills of the L[illegible]	... ...	*Nil.*
PART V.—Acts of the Legislative Council of India:— The Sylhet Act		99
PART VI.—Bills of the Legislative Council of India ...		*Nil.*
BENGAL LIBRARY—Catalogue of Books received during the quarter ending 30th June 1874		1—140
SUPPLEMENT No. 37		3179—3209

PART I.

Orders and Notifications by the Lieut.-Governor of Bengal, the High Court, Government Treasury, &c.

ORDERS BY THE LIEUTENANT-GOVERNOR OF BENGAL.

REVENUE AND GENERAL DEPARTMENTS.

No. 2464C.S.

GENERAL.—*The* 14*th August* 1874.—The services of Lieutenant-Colonel H. C. Moore, on relief duty in the Sonthal Pergunnahs, are placed at the disposal of the Government of India in the Military Department, with effect from the 1st September 1874.

The 4*th September* 1874.—Moulvi Fukhruddin Hossein, Moonsif of Muddehpoora, whose services were placed at the disposal of the Commissioner of Bhagulpore for employment on famine duty, is permitted to return to his appointment in the Subordinate Judicial Service.

The 7*th September* 1874.—Baboo Lolit Mohun Chatterjee, Deputy Magistrate and Deputy Collector, Jessore, is vested with the powers of a Collector under Act X (B.C.) of 1871 in that district.

The 10*th September* 1874.—The services of Mr. James Austin Bourdillon, Assistant Magistrate and Collector, in charge of the Sub-Division of Sewan, in Sarun, are placed temporarily at the disposal of the Government of India in the Financial Department.

The 11*th September* 1874.—Mr. John Ward, C.S., is reappointed to be Additional Sessions Judge of the Sessions Division of Dinagepore, to hold the September Sessions at Dinagepore.

The 12*th September* 1874.—In supersession of the orders of the 7th instant, Mr. John Arthur Hopkins, Inspector of Schools, Western Circle, is appointed to act as Joint-Magistrate and Deputy Collector of Hooghly in addition to his other duties during the absence on leave of Mr. W. F. Meres, or until further orders. This cancels the orders of the 7th instant appointing Mr. A. W. Cochran to act as Joint-Magistrate and Deputy Collector of Hooghly.

Baboo Nolin Chunder Roy, Sub-Deputy Collector, Serajgunge, in Pubna, is allowed leave for six weeks under Section 3, Supplement F of the Civil Leave Code, in extension of the leave granted to him under orders of the 1st instant.

The 14th September 1874.—Mr. Anundaram Burooah, Assistant Magistrate and Collector, Mymensingh, is allowed leave for one month, with effect from the 15th September 1874, to enable him to attend the examination for Honors in Sanskrit to be held in Calcutta in October next.

Baboo Raj Gopal Roy, Extra Assistant Commissioner, Hazareebagh, is allowed leave for thirty days, under Section 21, Chapter VI of the Civil Leave Code, with effect from the 2nd October next.

Mr. Ross Lowis Mangles, V.C., C.S., is allowed furlough for one day (the 19th February 1874), under Section 10(*a*) of the Civil Leave Code, in extension of the furlough granted to him under orders of the 21st January 1873.

Mr. E. R. Middleton, Deputy Magistrate and Deputy Collector, is vested with the powers of a Collector under Act X of 1870 for the purpose of acquiring lands required for the road from Boinchee to Buddipore and the canal to connect the Saraswati with the Kana Nuddee, in the District of Hooghly.

Mr. John James Livesay, Acting Joint-Magistrate and Deputy Collector, is vested with the powers of a Collector under Act X of 1870 in the District of Malda.

Baboo Davi Proshad is appointed to be a Sub-Deputy Collector of the Second Grade in Monghyr, *vice* Baboo Mohim Chunder Roy Chowdry.

The services of the following Officers are placed at the disposal of the Government of India in the Home Department:—

Mr. Arthur Lloyd Clay, Acting Magistrate and Collector, Chittagong.
" Arthur Forbes, B.A., Acting Joint-Magistrate and Deputy Collector, on special duty in Tirhoot.
" Guybon Henry Damant, Assistant Magistrate and Collector, Rungpore.

Mr. John Charles Veasey is appointed to act temporarily as Magistrate and Collector of Chittagong.

Baboo Harihar Charan Lal, Extra Assistant Commissioner of Chattra, Hazareebagh, is allowed leave for one month, under Section 21, Chapter VI of the Civil Leave Code, with effect from the 26th October 1874.

Baboo Nobin Chunder Pal, Extra Assistant Commissioner of Lakda, Manbhoom, is allowed leave from the 10th October to 12th November 1874, under Section 21, Chapter VI of the Civil Leave Code.

Mr. Arthur Weekes is appointed to be a Joint-Magistrate and Deputy Collector of the First Grade with effect from the 11th instant, *vice* Mr. G. Graham.

Mr. William Henry Verner is appointed to be a Joint-Magistrate and Deputy Collector of the Second Grade, with effect from the 11th September 1874.

The 15th September 1874.—Mr. Frederic Arthur Chichester is appointed to act as an Extra Assistant Commissioner in the Chittagong Hill Tracts.

Mr. Thomas James Murray, Assistant Magistrate and Collector, Patna, is transferred to Sarun, and appointed to have charge of the sub-division of Sewan.

POLICE.—*The 9th September* 1874.—Baboo Mohendro Nath Hazra, Assistant Superintendent of Police, on special duty, is appointed to have charge of the District Superintendent's office, Maldah, with effect from the 7th August 1874, during the absence on leave of Mr. J. Masters, or until further orders.

Baboo Brojo Soonder Moitro, Inspector of Police, Maldah, held charge of the office of District Superintendent of Police of that district from the afternoon of the 16th July last up to the 7th August 1874.

The 15th September 1874.—Mr. Arthur Blair is appointed to act temporarily as District Superintendent of Police, Rungpore, from the date on which he might have relieved Mr. G. M. M. Ridsdale to the date on which he may be relieved of the charge.

The 14th September 1874.—Major John Charles Campbell Daunt, V.C., District Superintendent of Police, Lohardugga, is allowed leave for three months, under Section 21, Chapter VI of the Civil Leave Code.

Mr. Herbert Vyoyen Holis Roberts, Assistant Superintendent of Police, is appointed to act as District Superintendent of Police, Lohardugga, during the absence on leave of Major J. C. C. Daunt, or until further orders.

EDUCATION.—*The 12th September* 1874.—Baboo Nibarun Chunder Mookerjee, Head Master, Bhagulpore School, is allowed leave for six months, under Section 5, Supplement F of the Civil Leave Code, with effect from the 1st September 1874.

Baboo Khirod Chunder Roy Chowdry, M.A., Second Master of the Utturpara School, is appointed to act as Head Master of the Bhagulpore School during the absence on leave of Baboo Nibarun Chunder Mookerjee, or until further orders.

Baboo Khirod Chunder Roy Chowdry, M.A., is appointed to act temporarily as Secretary to the District School Committee of Bhagulpore.

The 14th September 1874.—Baboo Kali Nath Chowdry, Deputy Inspector of Schools, Lohardugga, is allowed leave for six months without pay.

Baboo Rakhal Chunder Chatterjee, Second Master, Ranchee School, is appointed to act as Deputy Inspector of Schools, Lohardugga, during the absence on leave of Baboo Kali Nath Chowdry, or until further orders.

MEDICAL.—*The 14th September* 1874.—The following gentlemen are appointed to be members of the Committee for the management of the Charitable Dispensary at Burrisal, viz.—

Mr. Edward Brown, Zemindar of Burrisal.
,, Edward Taylor, Manager of the Backergunge Estates of Khajah Abdool Gunny Meah.

The 15th September 1874.—Mr. Vincent Blair Stork, Medical Officer, Hill Tipperah Agency, is allowed leave for two months, under Section 21, Chapter VI of the Civil Leave Code.

SANITATION.—*The 14th September* 1874.—Surgeon S. Flood, 109th Regiment, held medical charge of the Dinapore Lock Hospital from the date of his relieving Dr. Tuson to the 15th June last, the date on which Surgeon A. B. Seaman received charge of that institution.

EMIGRATION.—*The 12th September* 1874.—Dr. Vincent Richards, Acting Emigration Agent and Medical Inspector of Emigrants at Goalundo, is appointed, under Section 12 of Act VII (B.C.) of 1873, to act in the same capacity at Kooshtea also till further orders.

CUSTOMS.—*The 11th September* 1874.—Mr. G. M. Goodricke, Assistant Collector of Customs, Calcutta, is allowed leave for two months, under Section 21, Chapter VI of the Civil Leave Code.

Mr. H. Thompson, Inspector of Bonded Warehouses, is appointed to act as Assistant Collector of Customs, Calcutta, during the absence on leave of Mr. G. M. Goodricke, or until further orders.

FORESTS.—*The 11th September* 1874.—Mr. Henry Haddon Davis, Assistant Conservator of Forests, Chittagong Division, is allowed leave for six weeks, under Section 22, Chapter VI of the Civil Leave Code, with effect from any date not later than 1st October 1874.

MUNICIPAL.—*The 12th September* 1874.—Mr. C. A. Fisher is appointed to act temporarily as Vice-Chairman of the Municipal Commissioners for the town of Jessore.

ERRATUM.—*The 14th September* 1874.—In the orders of the 28th August 1874, regarding the appointment of a member of the Moorshedabad Road Cess Committee—

For "Mr. R. Dubas," *read* "Mr. R. Dubus."

RIVERS THOMPSON,
Secy. to the Govt. of Bengal.

[First Publication.]

The 8th September 1874.—The following letter, received from the Government of India in the Financial Department, is published for general information :—

No. 5206.

FORT WILLIAM, *the 26th August* 1874.

Read again—

Accounts Proceedings, June 1870, Nos. 150 to 154, and Accounts Proceedings, August 1871, No. 132, regarding the grant of loans to civil officers for building purposes.

Read also the undermentioned papers regarding an application from the Reverend H. Murray, Chaplain of Moradabad, for an advance of Rs. 4,320 under the rules of 1870 and 1871, and relating to an inquiry by the Government of the North-Western Provinces whether local Governments are not empowered to dispose of such applications :—

Accounts Proceedings, June 1874, Nos. 53 and 54.
Letter from the Government of the North-Western Provinces to the Government of India, in the Home Department, No. 1508, dated the 27th June 1874.

RESOLUTION.—The President in Council considers that local Governments may properly be left to deal with applications for these advances from civil officers and chaplains; the circumstances in which the advances may be given, and the conditions to be observed, having been laid down in definite rules of the Government of India.

The Reverend Mr. Murray's application may accordingly be disposed of by the Government of the North-Western Provinces.

ORDERED that the foregoing Resolution be communicated to the Home Department,* the several local Governments and Administrations, the Comptroller-General, and the several Accountants-General and Deputy Accountants-General in independent charge.

* Original papers returned (a copy being kept of the North-Western Provinces' letter last read).

E. F HARRISON,
Offg. Secy. to the Govt. of India.

H. J. REYNOLDS,
Offg. Secy. to the Govt. of Bengal.

[First Publication.]

The 14th September 1874.—The following Notification is published for general information, in continuation of the Notification dated the 19th March 1872 :—

NOTIFICATION.

The Licutenant-Governor has been pleased to direct that the rules regarding the management of treasuries and accounts will form a subject of the departmental examinations in future for the Higher Standard.

The list of subjects in which the examination will be held with the aid of books is therefore amended as follows :—

All the Acts of Parliament relating to India, Acts of the Government of India, Bengal Regulations, and Bengal Acts; Circulars of Bengal Government, the High Court, the Comptroller-General, the Accountant-General, and the Board of Revenue, of the Inspectors-General of Police, Jails, and Registration.

This rule will have effect at the first examination in 1875.

H. J. REYNOLDS,
Offg. Secy. to the Govt. of Bengal.

[First Publication.]

ROAD CESS NOTIFICATION.

DISTRICT OF JESSORE.

The 15th September 1874.—It is notified, under Section 75 of Act X (B.C.) of 1871 (The District Road Cess Act), that the Road Cess Committee of the district of Jessore have, under Section 74 of the Act, determined to levy the cesses under that Act for the ensuing cess year, beginning on the 1st of October next, at the following rates, being the maximum rates, and the said rates are published accordingly :—

I. Six pie, or two pice, on every rupee of the annual value of lands under Part II of the Act.

II. The following rates on non-agricultural houses and shops estimated to be of the present value of—

				Yearly Cess. Rs.	A.	P.
Not less than Rs.	100,	but less than Rs.	500	... 1	0	0
,,	500,	,,	1,000	... 3	0	0
,,	1,000,	,,	2,000	... 4	8	0

Not less than Rs. 2,000 and upwards, Rs. 3 for every Rs. 1,000 or part thereof of the estimated present value.

Shops and buildings used for purposes of trade, whose estimated present value is more than Rs. 25 and less than Rs. 100, to pay a yearly tax of one rupee.

H. J. REYNOLDS,
Offg. Secy. to the Govt. of Bengal.

[First Publication.]

ROAD CESS NOTIFICATION.

DISTRICT OF THE 24-PERGUNNAHS.

The 15th September 1874.—It is notified, under Section 75 of Act X (B.C.) of 1871 (The District Road Cess Act), that the Road Cess Committee of the district of the 24-Pergunnahs have, under Section 74 of the Act, determined to levy the cesses under that Act for the ensuing cess year, beginning on the 1st of October next, at the following rates, being the maximum rates, and the said rates are published accordingly.

I. Six pie, or two pice, on every rupee of the annual value of lands under Part II of the Act.

II. The following rates on non-agricultural houses and shops estimated to be of the present value of—

				Yearly Cess. Rs.	A.	P.
Not less than Rs.	100,	but less than Rs.	500	... 1	0	0
,,	500,	,,	1,000	... 3	0	0
,,	1,000,	,,	2,000	... 4	8	0

Not less than Rs 2,000 and upwards, Rs. 3 for every Rs. 1,000 or part thereof of estimated present value.

Shops and buildings used for purposes of trade, whose estimated present value is more than Rs. 25 and less than Rs. 100, to pay a yearly tax of one rupee.

H. J. REYNOLDS,
Offg. Secy. to the Govt. of Bengal.

[First Publication.]

NOTIFICATION.

The 11th September 1874.—It is hereby notified that the Lieutenant-Governor is pleased to extend the provisions of Act VIII (B.C.) of 1862 (The Zemindary Dawk Act) to the whole of the Julpigoree district.

H. J. REYNOLDS,
Offg. Secy. to the Govt. of Bengal.

[First Publication.]

NOTIFICATION.

The 14th September 1874.—It is hereby notified for general information that, under the provisions of Section 11, Act VII (B.C.) of 1864, the Lieutenant-Governor has been pleased to direct that the following rule be added as Rule 32B to the rules prescribed in the Salt Manual issued under date the 13th July 1870:—

Rule 32B.—Within twenty-four hours after the completion of deliveries of salt from board-ship upon rowannahs and certificates, the holders thereof must present them at the Board's Office for the purpose of having the endorsements, made on them by the Preventive Officers, examined. Chellans will then be granted, with regard to such rowannahs as would require them, according to Section 34 of the Rules. This rule will not prevent salt merchants removing their salt-laden boats from the ship's side to safe and convenient places in the river, under the boat-notes previously granted by the Preventive Officers. Any person failing to comply with the provisions of this rule shall be liable to a fine not exceeding Rs. 100.

H. J. REYNOLDS,
Offg. Secy. to the Govt. of Bengal.

[First Publication.]

NOTIFICATION.

The 12th September 1874.—Kooldeep Sahai, late Darogah of Buthwa distillery, in Sarun, having been convicted of criminal breach of trust, has been dismissed from the service of Government, and is hereby declared unfit for future employment under Government in any capacity.

H. J. REYNOLDS,
Offg. Secy. to the Govt. of Bengal.

[First Publication.]

NOTIFICATION.

The 12th September 1874.—Sumbhoo Nath Mohanty, late a Salt Darogah in the Pooree District, has been dismissed from the service of Government on account of misconduct, and is hereby declared unfit for future employment under Government in any capacity.

H. J. REYNOLDS,
Offg. Secy. to the Govt. of Bengal.

[First Publication.]

RESOLUTION.

SCARCITY AND RELIEF DEPARTMENT.

Calcutta, the 4th September 1874.

READ a statement showing the works of public utility constructed by private individuals in the several districts of Bengal during the year 1873.

RESOLUTION.—The Lieutenant-Governor is glad to find that the number and value of works constructed by private individuals for the public benefit in Bengal has increased greatly during the last few years.

The statements showed—

						Rs.
For the year 1871,	46	works	costing	...	...	54,800
„ 1872,	69	do.	do.	...	...	80,600
„ 1873,	163	do.	do.	...	...	1,69,715

These figures do not include the large sums which Khwajeh Abdool Ghunne and his son have given for the Dacca water-works, nor the cost of the great bridge which Baboo Soorjee Kant is building on the Mymensingh and Moortagachia road; nor the hundreds or even thousands of excellent works of tank improvement which have been undertaken during the last nine months by zemindars in the distressed districts.

2. Out of the whole expenditure the sum of Rs. 1,14,731 has been spent on tanks and wells, the object of which is to improve the local supply of drinking-water. The Lieutenant-Governor is specially glad to find that the zemindars and other wealthy persons of Bengal are spending their money on public works of this kind, for he believes that a supply of pure and wholesome drinking-water is a great want, if not the chief want, in most districts of Bengal, and especially in the tracts which have been visited by endemic fever.

3. The thanks of the Government of Bengal are tendered to each of the gentlemen named in the appended list. The Lieutenant-Governor hopes that

the list may in future years be much longer, and that great rich districts, such as the 24-Pergunnahs, Jessore, Cuttack, Backergunge, Bhagulpore, Monghyr, Dinagepore, and the districts of the Patna Division, which are now conspicuous by their absence, will appear in future lists.

4. Copy of this Resolution and of the appended statement will be published in the *Calcutta* and *Bengalee Gazettes*, and copies with translations should be forwarded by the Divisional Commissioners to each of the gentlemen named in the list.

By order of the Lieutenant-Governor of Bengal, &c.

C. BERNARD,
Offg. Secy. to the Govt. of Bengal.

DISTRICTS.		Names of the individuals by whom constructed.	Description of work.	Place where constructed.	Cost.	REMARKS.
BENGAL.						
WESTERN DISTRICTS.					Rs. A. P.	
BURDWAN DIVISION.	Burdwan	Baboo Romesh Chunder Ta ...	A tank for drinking-water.	Dharun, thana Royna	500 0 0	
		„ Bissessur Malia ...	Ditto	Searsole, in Raneegunge ...	7,500 0 0	
		„ Nobin Chunder Haldar	Ditto	Polasdanga, in ditto	500 0 0	
		„ Ram Chunder Roy (Boro), of Assensole.	Ditto	Ismail, thana Assensole ...	1,250 0 0	
		„ Ram Chunder Roy (Choto), of Assensole.	Ditto	Ditto	1,150 0 0	
		„ Jibun Dan ..	Ditto	Buddha, in Assensole	950 0 0	
		„ Neron Roy ...	Ditto	Assensole	750 0 0	
	Bankoora ...	„ Nund Coomar Biswas...	A tank	Assuria, thana Gungajul Ghatty.	350 0 0	
	Midnapore ..	„ Suroop Naran Jana ...	A tank for drinking-water.	Lukhundar village, Police Station Naraingurh.	250 0 0	
		„ Koylashessur Bose ...	Ditto	Pinglah, Police Station Subbong.	300 0 0	
		„ Ashara Mahata ...	Repairing an old tank	Ooperkomlah, Police Station Salbuni.	200 0 0	
		„ Kishori Giri ...	A tank for drinking-water.	Surronga, Police Station Egra	400 0 0	
		„ Modhoo Khatooah ...	Ditto	Bagmai, Police Station ditto	200 0 0	
		„ Motee Chund ...	Ditto	Tetoolmoori, ditto ditto	200 0 0	
		„ Luckun Doss ...	Ditto	Urjooni, ditto ditto	200 0 0	
		„ Shurbessur Mozoomdar	Ditto	Bar Junardunpore, Police Station Midnapore.	250 0 0	
		„ Luchmun Pershad Gurg, zemindar of Mysadol	Constructing a chandni or pucca shed at a a tank.	Rungibussan, Police Station Muslundpore.	350 0 0	To shelter persons who go for water.
		„ Neelmoni Mundul ...	A tank for drinking-water.	Horkhali, Police Station ditto	350 0 0	
		„ Ditto	Ditto	Bauskhali, Police Station ditto	275 0 0	
		„ Ditto	Ditto	Ditto	250 0 0	
		Sheikh Rijoo	Ditto	Chinchira, Police Station Jhargram.	500 0 0	
	Hooghly ...	Baboo Nobin Kristo Palit ...	A tank with three masonry ghâts.	Akna, in thana Bansbariah ...	5,472 0 0	
		„ Gunga Churn Palit ...	A tank	Near Mugra Railway Station	2,525 0 0	
		„ Gopal Chunder Dey ...	Ditto	Bansbarriah	1,300 0 0	
		„ Ram Chunder Chatterjee.	Ditto	Ditto	375 0 0	
		„ Janokee Nath Mookerjee.	Ditto	Boinchee	1,000 0 0	
		„ Umbica Churn Chuckerbutty.	Ditto	Gooptipara	400 0 0	
		„ Jogobundhoo Mitter ...	Ditto	Chandra, in thana Bolagar ...	380 0 0	
		„ Poorno Chunder Shome	Ditto	Dhurumpore	600 0 0	
		„ Sree Nath Kundu ...	Ditto	Ditto	650 0 0	
		„ Takoor Doss Ghosal ..	Ditto	Gobindopore, in thana Boydobatty.	150 0 0	
		„ Protab Chunder Chuckerbutty.	Ditto	Nuda in thana Boydobatty ...	175 0 0	
		„ Omesh Chunder Chuckerbutty.	Ditto	Gobindopore	150 0 0	
		„ Rameshur Khan ...	Ditto	Mankundo...	2,000 0 0	
		„ Kripa Nath Bhuttacharjee.	Ditto	Village Gojain, thana Hurripal.	2,500 0 0	
		„ Keshub Chunder Sircar and Matab Chunder Sircar.	Ditto	Peasurah	200 0 0	
		„ Abdool Gomen	Ditto	Paharpore	200 0 0	
		„ Bishonath Ghose ...	Ditto	Pritiharpore	200 0 0	
	Howrah ...	„ Hara Nundo Shaha ...	A tank with masonry ghâts	Juggutbullovpore	1,500 0 0	
		Ditto	Metalling a road at Juggutbullovpore.	Ditto	1,500 0 0	
CENTRAL DISTRICTS.						
PRESIDENCY DIVISION.	Nuddea ...	Patee Mundul	Tank	Charataloo	2,000 0 0	For public use.
		Nil Money Chuckerbutty ...	Ditto	Sarissa Majergram	2,000 0 0	Ditto.
		Dwarka Nath Ghose	Ditto	Muragacha	2,000 0 0	Ditto.
		Dwarka Nath Ghose and Modhoo Mundul.	Ditto	Shahapore...	531 0 0	Ditto.
		Kala Chand Gangopadhya ...	Pucca bridge	Kamdebpur Road	128 0 0	
		Brija Kumar Mullick	Pucca road	Meherpur Town...	222 0 0	
		Nuphur Chunder Pal	Tank	Natuda	10,000 0 0	Ditto.
		Ditto	Road	Ditto	150 0 0	
		William Sherriff, Esq.... ...	Ditto	Sindooree to Gholdari	1,000 0 0	

Districts.	Names of the individuals by whom constructed.	Description of work.	Place where constructed.	Cost.	Remarks.
BENGAL.—(*Contd.*) CENTRAL DISTRICTS.—(*Contd.*)				Rs. A. P.	
Moorshedabad	Michoo Nath Nath, of Beldanga	Tank	Burwa village, Burwa Police Station.	519 0 0	For public use.
	Madhub Chunder Roy, of Asooriah.	Ditto	Asoora village, Kalliangunge Police Station.	500 0 0	Ditto.
	Srobon Dass Mohunto, of Sadugbagh.	Repairing a tank ...	Pooragram village, Bhadrehât outpost.	397 0 0	Ditto.
	Ram Kany Roy, of Mitipore ...	Tank, with 2 pucca ghâts.	Mitipore village, Roghoonathgunge Police Station.	4,029 0 0	Ditto.
	Kristo Money Debya, of Sonatikoory.	Tank with a pucca ghât	Sonatikoory village, Roghoonathgunge Police Station.	1,195 0 0	Ditto.
	Gobindo Chandra Moitra, of Khagra.	Tank	Kalari village, Mirzapore Police Station.	800 0 0	Ditto.
	Soonder Lal Shaha, of Shidhuri	Re-digging a tank ...	Shidhuri village, Station Sooty	800 0 0	Ditto.
	Ram Doyal Showpuri, of Bistoopore.	A tank with 2 pucca ghâts.	Bistoopore village, Khargram Police Station.	1,133 0 0	Ditto.
Rajshahye	Issur Chunder Chuckerbutty, Amar Nath Gupta, and Nadiar Chand Kasari.	Tank	Boodpara, Station Belmoriah	500 0 0	Ditto.
	Gopal Gobindo Sen	Ditto	Bada Koolsara, Station Bilmariah.	500 0 0	Ditto.
	Sukhi Kund Shah	Ditto	Buraigaw, Station Bandai Khara.	1,200 0 0	Ditto.
	Sodai Sirdar	Ditto	Kasub, Station Bandai Khara	900 0 0	Ditto.
	Sarup Sircar	Ditto	Kasub, Station Bandai Khara	750 0 0	Ditto.
	Jager Nath Ghose	Ditto	Ditto	1,000 0 0	Ditto.
	Habal Paramanic	Ditto	Kochoa, Station Badai Khara	850 0 0	Ditto.
	Khoroo Sheikh	Ditto	Pykora, ditto ...	950 0 0	Ditto.
	Baroo Akundo	Ditto	Majgram, Station Singra ...	700 0 0	Ditto.
	Ram Kumar Mooteea	Ditto	Manickchapur, ditto ...	600 0 0	Ditto.
	Jadub Sircar	Ditto	Koongram, ditto ...	1,000 0 0	Ditto.
	Hury Nath Pramanick ...	Ditto	Alipore, Station Nattore ...	3,518 0 0	Ditto.
	Ram Chunder Roy	Ditto	Pachoria, ditto ...	1,400 0 0	Ditto.
Rungpore	Neel Kant Manjee	Ditto	Gobindpore	2,200 0 0	Ditto.
	Huri Doyal Chaki	Pucca bridge	Dhobadanga	115 0 0	Ditto.
	Tara Mohun Chowdhuri ...	Tank	Khagadoho	400 0 0	Ditto.
RAJSHAHYE DIVISION.	Bhubunesvari Devi	Tank with one pucca ghât.	Thengamara, Station Bogra ...	1,397 0 0	
	Nemi Chunder Shaha	Ditto ditto ...	Katlall, ditto ...	604 0 0	
	Khepa Matial	Tank (*a*)	Kumriya, ditto ...	433 0 0	(*a*) Two pucca ghâts are in course of preparation.
	Chand Mahmud Shaha ...	Ditto (*b*)	Satrapore, ditto ...	1,730 0 0	(*b*) Ditto ditto.
	Asadunnessa Bibi	Ditto	Ditto, ditto ...	2,200 0 0	
	Mufizuddin Khondkar... ...	Ditto with pucca ghât	Ditto, ditto ...	300 0 0	
	Khairu Sirdar	Tank	Dagapore, ditto ...	2,647 0 0	
	Jabu Pramanick	Ditto	Agapore, ditto ...	403 0 0	
	Budun Chunder Dutta ...	Ditto with one pucca ghât.	Mohespore, ditto ...	732 0 0	
	Rughoo Nath Mozumdar ...	Ditto ditto ...	Singharia, ditto ...	365 0 0	
	Bisvambhur Dass	Tank	Protapore, ditto ...	200 0 0	
	Anundo Pramanick	Ditto	Gohal, ditto ...	207 0 0	
	Patana Sirkar	Ditto	Basudevbati, ditto ...	325 0 0	
	Sahar Pramanick	Ditto	Joytul, ditto ...	405 0 0	
	Halim Pramanick	Ditto	Shikar, ditto ...	260 0 0	
	Amir Mundul	Ditto	Dumargram, Station Adamdighi.	305 0 0	
	Naji Soner	Ditto	Nasaratpore, ditto ...	435 0 0	
	Bogi Mundul	Ditto	Shidlai, ditto ...	90 0 0	
	Haki Pramanick	Ditto	Khiail, ditto ...	465 0 0	
	Tarikulla Akanda	Ditto	Ditto, ditto ...	175 0 0	
	Sodu Sirdar	Road	Poraghata, ditto ...	92 0 0	
	Ramjoy Kundu	Tank	Koilgram, ditto ...	635 0 0	
	Loke Nath Dev	Ditto	Jhajhail, ditto ...	466 0 0	
	Jasmat Mundul	Ditto	Baltair, ditto ...	325 0 0	
	Gobra Pramanick	Ditto	Akhira, ditto ...	500 0 0	
	Torap Mundul	Road	Tilkapore, ditto ...	31 0 0	
	Ghina Pramanick and Goba Mundul.	Ditto	Ganipore, ditto ...	70 0 0	
Bogra	Gazi Mundul	Tank	Santa, ditto ...	49 0 0	
	Neati Pal	Ditto	Packhgram, ditto ...	415 0 0	
	Koilas Chunder Doss	Ditto	Abadpore, ditto ...	375 0 0	
	Poban Sirdar	Ditto	Makimpore, ditto ...	356 0 0	
	Poban Mundul	Ditto	Darlakadi, ditto ...	304 0 0	
	Krishna Chunder Sircar ...	Road	Makimpore to Manikpara, Station Adamdighi.	32 0 0	
	Russik Chunder Chukravarti...	Tank	Bhikni, ditto ...	80 0 0	
	Isoar Chunder Tati	Ditto	Gopalpore, ditto ...	339 0 0	
	Ram Cumar Ghose	Ditto	Ditto, ditto ...	90 0 0	
	Hakim Mundul	Ditto	Lackanpara, ditto ...	339 0 0	
	Khijma Mundul	Ditto	Gopinathpore, ditto ...	58 0 0	
	Goribulla Mundul	Road	Ditto, ditto ...	75 0 0	
	Ghina Mondul	Tank	Dashra, ditto ...	175 0 0	
	Hapiz Khandakar	Ditto	Khanpore, ditto ...	397 0 0	
	Kachu Mia	Ditto	Jianagar, ditto ...	75 0 0	
	Drava Moye Devi	Ditto	Jor Pakhari, ditto ...	429 0 0	
	Janu Shaha	Ditto	Pakargachha, ditto ...	150 0 0	
	Radha Nath Jog...	Ditto	Bahbaki, Station Khetlal ...	718 0 0	
	Jadub Chunder Nundi ...	Ditto	Hatsahar, ditto ...	84 0 0	
	Chheduddin Sakhidar	Ditto	Krishnagur, ditto ...	500 0 0	
	Taja Sirdar	Ditto	Almapore, ditto ...	525 0 0	
	Ram Dhon Bosak	Ditto	Hakimpore, Station Panchbibi	450 0 0	
	Gour Mohun Shaha	Ditto	Chandipore, ditto ...	250 0 0	
	Duja Natulla	Ditto	Dastakpore, ditto ...	500 0 0	
	Isvar Chunder Mozumdar ...	Ditto	Dhabki, ditto ...	700 0 0	
	Titu Soner	Ditto	Chackbila, Station Badalgachi	500 0 0	
	Nobu Mundul	Ditto	Baganbari, ditto ...	350 0 0	
	Umra Nashya	Ditto	Ditto, ditto ...	307 0 0	
	Boani Buoa	Ditto	Kanupore, ditto ...	300 0 0	
	Raj Kumar Gop	Ditto	Gandarbhapore, ditto ...	700 0 0	
	Hari Nath Shaha	Ditto	Bilasbari, ditto ...	565 0 0	
	Raj Kamal Shaha	Ditto	Chakabir, ditto ...	384 0 0	
	Salim Fakir and Dina Fakir ...	Ditto	Chaksakdee, ditto ...	301 0 0	
	Khedmat Sirdar	Ditto	Golla, ditto ...	250 0 0	
COOCH BEHAR DIVISION. Julpigoree	Baboo Jogendra Deb Raikat, zemindar of Bykuntpore.	Reconstruction of part of a bridge.	Near bazar on Kurla Nuddee, Julpigoree Station.	364 0 0	This bridge communicates with the bazar and surrounding villages.

	Districts.	Names of the individuals by whom constructed.	Description of work.	Place where constructed.	Cost.	Remar
	BENGAL.—(*Concld.*)					
	Eastern Districts.				Rs. A. P.	
Dacca Division.	Dacca ...	Baboo Kally Kishore Gooho ...	A cutcha road	From Bajrajugni to Mirkadim	1,000 0 0	
	Mymensingh ...	„ Baroda Kishore Acharjee	A tank	Moogtagacha	2,956 0 0	
		„ Surjya Kant Acharjee ...	A bridge...	Over Sutna River	Not less than half a lakh.	The amou pended be ascer as it is yet com It is esti to cost no than half
	Sylhet ...	Syud Shaha Ahsuckulla ...	A cutcha road	Butihari, in mouzah Churthor Ahmed, Pergunnah Torop.	125 0 0	
Chittagong Division.	Chittagong ...	Robert Windram, Esq., Tea Planter.	Feeder road	Meelaserra in Ramoo	150 0 0	
	Tipperah ...	Safaruddin Bhuya, of Kutwali	One pucca bridge on the Daudkandy Road.	Mouzah Kulatali, Pergunnah Pailkoree, Police Station Burkampta.	1,000 0 0	Construc the b the pu
Bhagulpore Division.	Purneah ...	Aghoree Sonar of Kutabgunge	2 pucca wells	Kutabgunge	700 0 0	For publ
		Mithun Thatara	1 pucca well	Ditto	300 0 0	Ditto.
		Kano Ram Mundul	Ditto	Koomree	250 0 0	Ditto.
		Shaheb Ram Biswas	Ditto	Kudbah	250 0 0	Ditto.
		Hyder Ali Mostazir	Ditto	Satinpore	200 0 0	Ditto.
		Abdool Hossein	1 tank	Dhantollah	300 0 0	Ditto.
		Ahmed Hossein	Ditto	Eslampore	200 0 0	Ditto.
		Kupur Tackore	1 pucca well	Ledhoulu	500 0 0	Ditto.
		Sheik Jungee	Ditto	Bayrbana	100 0 0	Ditto.
		Sheik Kurmoo	Ditto	Dhawdha Bishenpore	150 0 0	Ditto.
		Ali Bux	Ditto	Doogachee	100 0 0	Ditto.
		Nokai	Ditto	Ditto	285 0 0	Ditto.
Orissa Division.	Pooree ...	Dam Dass	1 stone well	Town Pooree, Markand Shahi	600 0 0	For public us
		Bunmally Suboodhi	Ditto	Banpoor, Patpoor Sasan ...	60 0 0	Ditto.
	South-West Frontier Agency.					
Chota Nagpore.	Singbhoom ...	Guru Churn Shamal	Tank	Kokparah	100 0 0	For public us
		Baldeb Shaha	Well	Baharagurah	50 0 0	Ditto.
		Sango Kol	Tank	Billa	200 0 0	Ditto.
		Lokenath Naek	Ditto	Tarania	321 0 0	Ditto.
		Golai Moondah	Ditto	Derapada	60 0 0	Ditto.
		Lakhindar Gowala	Ditto	Soormoonda	200 0 0	Ditto.
		Rampersad Sahu	Well	Chaibassa	125 0 0	Ditto.
		Ramu Perdhan...	Repair of an old tank	Silidih	200 0 0	Ditto.

[First Publication.]

NOTIFICATION.

The 14th September 1874.—It is hereby notified that the civil and criminal courts of zillah Rungpore no longer exercise jurisdiction in talooks Kaiterbaree and Sutbhundaree, which are part of the Cooch Behar State. The area and boundaries of the said talooks Kaiterbaree and Sutbhundaree are as follow:—

Thakbust No.	Area in acres and decimals.	Boundaries.
503, Kaiterbaree...	807·20	North—Talook Kessorebaree, No. 498; Talook Seetai Khamar, No. 501, of Cooch Behar State. South—Talook Chundunpore, of pergunnah Kakeena, zillah Rungpore. West—Talook Jouranee, of pergunnah Kakeena, zillah Rungpore. East—Talook Seetai Nugger, No. 504; Talook Seetai Khamar, No. 502, of Cooch Behar State.
509, Sutbhundaree	866·67	North—Talook Bhuralee, No. 506, of Cooch Behar State. South—Talook Malgara, of pergunnah Kakeena, zillah Rungpore. East—Talook Balapookree, No. 510; Talook Chaunta, No. 529, of Cooch Behar State. West—Talook Seetai Chaunta, No. 508, of Cooch Behar State; and Dhoongagach, otherwise called Goongagach talook, of pergunnah Kakeena, zillah Rungpore.

H. J. Reynolds,
Offg. Secy. to the Govt. of Bengal.

, dated Calcutta, the 27th August 1874.

COLONEL J. MACDONALD, Officiating Boundary Commissioner,

o the Government of Bengal, General Department.

Dacca Division have been finally disposed of, I have the honor to tions of the revised zillah, sub-division, and thana boundaries of district Dacca, together with the list of villages trans- to this district; 2nd, of district Furreedpore, together with the n districts Backergunge and Pubna to district Furreedpore; and , together with the lists of villages transferred from districts district Backergunge, for publication in the *Calcutta Gazette*. y definitions have been countersigned by the Magistrates of the the Dacca Division.

ZILLAH DACCA.

dary of zillah Dacca shall be as defined and shewn on the Revenue , 1860, from the village of Bachamora on the west to the village of whence it shall pass along the Bunkheroo river to its junction with the g the Banar to the village of Ooloohurra; then it shall agree with the tion to the village of Lukheepore Chur, thence along the Brahmapootra th the Megna river. Whence

ndary shall be as defined on the Revenue Survey Maps of 1858 to 1860.

oundary shall be the south or west bank of the most westerly and most el of the stream of the Kirteenassa.

oundary shall also agree with the Revenue Survey definitions of 1858 to re of Chur Chundra on the south to that of Bachamora on the north.

lages, as per list enclosed, have been transferred from zillah Mymensing to

t of Villages transferred from Zillah Mymensing to Zillah Dacca.

Names of Villages.	Thakbust No.	Names of Pergunnahs.
rbuhur	53	Runbhowal.
elashoer	52	Ditto.
hadeea	51	Ditto.
rnul	48	Ditto.
rmee	54	Ditto.
etpara	56	Ditto.
ndoea	55	Bhowal.
rma	57	Runbhowal.
gsree	59	Ditto.
okaeka	61	Bhowal.
asaree	60	Ditto.
reeadee	58	Ditto.
manundkhalee	59½	Ditto.
an Kalikapershad	270	Tuppeh Kooreekhaee.
khin Kalikapershad	271	Ditto.
rarabad	272	Ditto.
himpore	273	Ditto.
ndabad	274	Ditto.
sapore	275	Ditto.
reepore	276	Ditto.
arkharkandee	277	Ditto.
nnuggur	278	Ditto.
antek	50	Runbhowal.
bohadeea	49	Bhowal.
eldeea	45	Runbhowal.
owraed	44	Ditto.
Jaenda Sagur	47	Bhowal.
abta	46	Ditto.

JOHN MACDONALD, *Lieut.-Col.*,
Offg. Boundary Commr., Bengal.

Sub-division Manikgunj, Head-Quarters at

The northern, western and south-western boundaries of t with those of the zillah, from the village of Baletoel on the n the south.

The south-eastern and southern boundary shall run along Terodona, Shoolakoora, Shooakhora, Shoydnuggur, Ajimnuggur, aran, Gungarampore, Aelkoondo, Chegharghona, Bungkhoree, Choonkatee-Beel, Sharacra, Jamsha, Jamsha, Choergaon, Choerg burputtee, Sholla, Futtehpore, Palpara and Chur Kalligunga. V

The eastern boundary shall follow the Dullasery river up to across the Dullasery river, and then along the following villages Joynuger, Pharee-bhatundeea, Nareekoolee, Balla or Rajanuggu Malteea, Kanda-Bathoolee, Hureehurputtee, Beel-Dullee, Khoor reea, Dhankora, Shuteera, Saerpore, Mutto, Gaola, Kulasoor, B Kundurpopore, Dhooteeara, Ramkisnpore, Radhanuggur, Shat Balecatee, Bhatra, Orra, Garjunna and Baletoel.

Zillah.	Sub-division.	Thana.	Bound
Dacca . .	Manikgunge .	Jaffargunge . .	On the north and west, the On the south, the folle Mohudeepore, Bagooteea, B Baooleekanda, Kookrundo, Shaljana, Kakole, Mukt Choto-Shakrael, Ruteeran Dhura, Paragaon, Nimtakh Kutta, Shamnuggur and H On the east, the follow Heelacheea, Koondoora, Ramdeea, Goaldangee, Bohoja Dukhin, Killa, Bulrampore, then across the Dullasery Rive the villages of Nukeebbaro Ushapore, Chur-Mirzapore, Sheel or Bara bhanga, Brambungaon, Gooma—Rughoo, Beerkakanee Ghoongeeajanee, Neekasee, Meerk henara, Boeragee, Kakna, Hauthk Kapsalee, Deogan, Gala, Ooitabaree Ooaeel, Talook-Hapaneea Chuk up to the zillah boundary.
		Manikgunge . .	On the north, the zillah boundary. On the east and south, the bound sub-division. On the west, the following villages, v ghona, Chur-Bunkhoree, Rutundeea, Jugurnathpore, Gobindpore, Hateepa pore, Bharareea, Gungarampore, Kakooreea, Gobindpore, Bejooree a and then by thana Jaffurgunge.
		Hurirampore, police-station at Lesragunge.	On the north by thanas Jaffurgungo gunge. On the east by thana Manikgung boundary of the sub-division. On the south and west, the zillah bo

Head Sub-division Dacca, Head-quarters at Dacca.

The northern and eastern boundaries shall accord with those of the zillah from of Deemookha on the north-west, to that of Chur Ramjan Sanaoollah on the south-eas

The southern boundary shall pass along the Nowadee and Dullasery rivers as the village of Chur Roohitpore; whence, crossing the Dullasery, it shall run along th khalee river to the village of Benookhalee; then along the Echamuttee river and khal to Munsoornuggur; then along the limits of the following villages, viz. M

Marooa, Bund Rooheeta and Muksoodpore; and then along the zillah boundary to Mirzapore. Thence

The western boundary shall be conterminous with the boundary of sub-division Manikgunge up to the village of Deemookha.

Zillah.	Sub-division.	Thana.	Boundaries.
DACCA ..	Dacca ..	Roypoora ..	On the north, north-east, east and south, the zillah boundary from the village of Ganakool to that of Baloochur. On the south-west and west, the following villages, viz. Baloochur, Galeempore, Shaoodmara, Beerkandee, Buttula, Araleeachur, Hashnabad, Alleenuggur Chuk, Hajeepore Chur, Hajeepore, Badooar Chur, Aeebpore, Bungseerdeea, Kamargaon, Bhurutkandee, Shoojapore Chur, Chur Karardee, Moonshoofer Chur, Koomradee, Teleea, Jhowakandee, Sunkurdee, Gobindee, Hurrihurdee, Soyderkhola, Chur Sodar Chur, Madhubdee, Sodar Chur, Dusruddee, Khoopee, Bajerkandee, Kadir Chur, Alleenuggur, Lakpore, Lakpore Chur, Hurinarainpore, Kirteebasdee, Dowlutpore, Dowlutpore, Kocher Chur, Hathirdeea, Dusdoonar Chuk, Narandee, Chur Narandee Munnohurdee, Harrirdeea, Monohurdee, Chundundeea, Urjoon Chur, Ashadnuggur, Gujareea Chur, Gujareea Chur, Tarakandee, Lemootulla, Hajeekhaner Chur, Lemootulla and Ganakool.
		Kapaseea ..	On the north, the boundary of the zillah. On the east, thana Roypoora. On the south, the following villages, viz. Dhunaeer, Nuggurdee Chur, Chur-Barar-Chur, Raghubdee, Churpara, Palooa, Buraboo, Khagaeer, Bhagdee, Ghorashal, Ateea, and Ghagra; then the Lukhya river, westward to the village of Munshurpore; then the following villages, viz. Durreeshom, Munshurpore, Bhadartee, Bowalee, Teoree, Chowareea and Koer Russoolpore. Thence On the west, the Gujareea and Cheelaee Khalls to the village of Baenkhora, and then the following villages, viz. Baenkhora, Atnora, Noagaon, Shaleeabaree, Dholadeea, Hatkooadee, Dhamadee, Bindoobaree, Sreepore, Pasadeea, Rathoora, Jilka and Gazeepore.
		Roopgunge..	On the north, thanas Kapaseea and Roypoora. On the east and south-east, the zillah boundary. On the south, the villages of Noynabad, Kakailmora, and Jangaleea; then the Chawal Bhagnee and Brambapootra rivers, to the village of Edbardee; and then the following villages, viz. Edbardee, Reesheer Chur, Munohurdee, Gobindee, Bhandee Kismut, Dureekandee, Golakandaeel, Bhobta, Merkuteechheo, Merkuleechheo, Daeella, Paragaon, Perabo, Baniadee, Munghulkhab, Moorapara, Showrutgunge, and Sheebgunge; then the Lukhya river southward to the mouth of the Baloo river. Thence On the west, the Baloo river up to the village of Byrasunee; then the following villages, viz. Ichapore, Bholan, Burkao, Motebaree, Taleea, Raerdeea, Nuggerbeta, Shenan, Oolookhola, Burteel, Garareea, Royan, Dhunoon and Pipleea.

Zillah.	Sub-division.	Thana.	Boundaries.
DACCA...	Dacca ...	Naraingunge.	On the north, thana Roopgunge. On the east, the zillah boundary. On the south-east and south, the sub-division boundary, from the village of Chur-Ramjansonaoollah to that of Chur-Bucktabullee. Thence On the west, the Boorygunga river to the village of Pagla; then the following villages, viz Deoolpara, Bhooeegur, Khoord-Ghosepara, Shidheergunge, and Simraeel; and then the Lucky river up to the southern limit of thana Roopgunge.
		Lalbag ..	On the north and east, thanas Kapaseea, Roopgunge and Naraingunge. On the south, the Dullasery river, from Babrukpore to Chur-Narainpore. On the west, rivers Boorygunga and Toorag, Boyrageebareer Khall, rivers Sapareea and Toorag up to the village of Deegoon; then the following villages, viz. Deegoon, Baoonea, Deeabare Chuk Gram Bhatooléea, Chuk Bhadam 2nd P Bhakram, Rajkoor, Gooteea, Badey-Pulashoon Pulashoona, Issurkandee, Dhitpore, Bashoo Islampore, Kodya-Nandool, Nowjore, and Et hata; whence the Toorag and Shalduho rive up to the village of Peerajallee.
		Sabhar ..	On the north and north-west, the zillah boundar On the west and south-west, the sub-divisio boundary. On the south, thana Lalbag. On the east, thanas Lalbag and Kapaseea.
		Nowabgunge	On the north and west, the boundary of the su division. On the south, the zillah boundary. On the south-east, east and north-east, the boun ary of the sub-division and thana Lalbag.

Sub-Division Moonshigunge, Head-Quarters at Moonshigunge.

The northern and western boundary shall be conterminous with the southern boun of sub-division Dacca, from the village of Malia Issurpore, &c., to that of Daywaeer. Th The western, southern and eastern boundaries shall accord with those of the zillah.

Zillah.	Sub-division.	Thana.	Boundaries.
DACCA ..	Moonshigunge	Sreenuggur..	On the north and west, the boundary of the s division. On the south-west and south, the zillah bound On the east, the following villages, viz. Ra neool, Akeeadhul, Choeelpore, Dooalee, Hungsh Ranadeea, Gaodeea, Ranadeea, Pakheedeea, reedeea, Shunpakoeer, Bulshamunt, Kajeerga Kheterpara, Kholapara-Nursingpore, Bashd Foolkoochee, Bashkatee, Hooglee, Dhaeerp Ghashdoge, Teleepara, Nateshur, Lieshing Baroepara, Fegoonashar, Malkhanuggur, Fo shaeel and Boyragadee.
		Moonshigunge	On the north, the boundary of the sub-division On the east and south, the boundary of the zil On the west, thana Sreenuggur.

Note.—In the above description all villages named as situated on the boundarie sub-divisions or thanas, are included in the limits of sub-divisions or thanas to which refer is being made.

JOHN MACDONALD, *Lieut.-Col.*,
Offg. Boundary Commr., Bengal.

ZILLAH FUREEDPORE.

THE north and north-eastern boundary of this zillah shall be the river "Ganges or Pudda," from the village of Poobpara on the west to that of Chur Tetaboonea &c. on the east. Whence

The eastern boundary shall pass along the Megna river to the village of Ditiakhand Khalia Chur. Thence

Commencing from the river Megna on the east, the southern boundary of district Furreedpore shall be the Nowabhangnee river, from the junction of the said river with the Megna river at Juzeera Chur Sonapore Tajpore, commonly called Chur Ditiakhand Khalia, to the village Dukhin Bansgaree, Chur Muduneea which is situated in the bed of the Nowabhangnee river, being excluded; then it shall run down the Ureal Khan river to the junction of the said river with the Turkee or Pangasea nuddee at Chur Ramjanpore, then running up the Turkee or Pangasea nuddee to the junction of the said muddee with the Amaneegunj khal, it shall follow the Amaneegunj khal, which is called in its upper course Gopalpore khal, so far as to include the village Puchim Khundulea; it then shall include the following villages, which abut in order on the Backergunge district, viz. Dasar, Betbaree, Poorb Nobogram, Domerkandee, Ramshil Zuhorerkandee, Rajapore-Ootur Kotalea, Modhurnuggur, Harinahatee, Suagram, Narainkhana, again Suagram, Kandee; then following the Jhunjhunea khal to its junction with the Salduha river, it shall run up the Salduha river to its junction with the Bugea nuddee; then up the Bugea nuddee so far as to include the village Patgati; then it shall follow the Katakhalee khal to its junction with the Mudhoomuttee river so as to include the village Ghoperdanga.

Note.—All villages of zillah Backergunge situated on the north of the above described line of boundary, have been transferred to zillah Furrreedpore (as per list annexed).

The south-western and western boundary shall coincide with the eastern boundary of zillah Jessore (which was defined in the notification of the 13th July 1863), from the village of Ghoperdanga, on the Mudhoomuttee river, to that of Lukheepore, on the Goraie river; whence the western boundary shall pass along, and include in, the following villages, viz. Lukheepore, Bhattechalla Maleeat, Koleemohur, Khoord Bysa, Koosteea, Rughoonathpore, Garal, Lukhundeea, Ramchunderpore, Khumarpara, Majpara, Beel-Gajareea, Bulrampore, Singram, Khyradanga, Poobpara, up to the river Ganges or Pudda.

Note.—The villages, as per annexed list, are transferred from zillah Pubna to zillah Furreedpore.

List of Villages transferred from Zillah Backergunge to Zillah Furreedpore.

No.	Names of Villages.	Thakbust number.	Names of Pergunnahs.
1	Abeyr Chur	5,714	Not mentioned in the original records.
	Aboora	5,583	
	Acharudee Khaeerkandee... ...	5,724	
	Achoora	5,481	
5	Aeechapara	5,490	
	Aksha	5,492	
	Alkhund	5,487	
	Amtullee	5,795	
	Andarmanik	5,471	
10	Aoaleeapore, &c.	5,765A	
	Aoaleeapore, &c.	5,765B	
	Aoaleeapore, &c.	5,765C	
	Arachundee	5,651	
	Areegaon	5,555	
15	Atango	5,462	
	Atango	5,463	
	Ateepara	5,567	
	Atpara	5,386	
	Atpara	5,745	
20	Badoorpore	5,685	
	Baees Rushee and Dus Rushee ...	5,551	
	Bagbalee Chura	5,562	
	Bagdee	5,578	
	Bagdee	5,579	
25	Bagdee	5,654	
	Baghaee Chur with Chilar Chur ...	5,726 5,725 5,571	
	Bagheea	5,678	
	Bahadoorpore	5,671	
	Bahir Chur ...		

No.	Names of Villages.	Thakbust number.	Names of Pergunnahs.
30	Bahir Chur	5,748	Not mentioned in the original records.
	Bahir Chur	5,763	
	Baikusha	5,648	
	Baikusha (Dukhin)	5,650	
	Bajitpore, &c.	5,717	
35	Bajitpore, &c.	5,719	
	Bajitpore, &c.	5,721	
	Bajunpara	5,509	
	Batakhara	5,569	
	Ballakandee	5,681	
40	Ballee Chura	5,793	
	Ballee Chura Ootur	5,796	
	Bareejungle	5,450	
	Baroyepara	5,390	
	Bashoodebpore	5,439	
45	Benudpore	5,754	
	Bhandareekandee	5,713	
	Bhaskurdee	5,591	
	Bhashan Chur	5,529	
	Bhateela	5,410	
50	Bhaterkandee	5,706	
	Bhatralee	5,788	
	Bhojeshur	5,496	
	Bhoymungul	5,402	
	Bhoochoora	5,566	
55	Bhoomkhara	5,506	
	Bhudda	5,476	
	Bhurtaeshar	5,575	
	Bidiabageesh	5,528	
	Bidhoogaon	5,502	
60	Bijharee	5,477	
	Bikaeterkandee or Kandeegaon ...	5,469	
	Bilaspore Joar	5,526	
	Bilaskhan	5,564	
	Binudpore	5,540	
65	Boaleea Nijnuggur	5,624	
	Boaleea Nuggur	5,627	
	Boaleea Dhone	5,628	
	Boyratulla Chur	5,701	
	Boornna	5,367A	
70	Boornna	5,367B	
	Boornna	5,413	
	Budrasun	5,710	
	Budrasun Chur *alias* Krokchur ...	5,712	
	Bulaeer Chur	5,770	
75	Bulugoohee	5,456	
	Buraee	5,479	
	Burbhageea	5,472	
	Burul	5,408	
	Baghia	2,562	
80	Baleea	2,564	
	Chabeespara	5,732	
	Chabeespara	5,733	
	Chandnee	5,594	
	Chandshar	5,466	
85	Chamta	5,406	
	Cheekundee Bere	5,581	
	Cheekundee	5,586	
	Choto Chowdreer Beel	5,698	
	Choyghureea	5,459	
90	Choygaon	5,460	
	Chukduho	5,511	
	Chundeepore	5,363	
	Chundeepore	5,364	
	Chundropore	5,751	

No.	Names of Villages.	Thakbust number.	Names of Pergunnahs.
95	Chundropoorer Bahirchur ...	5,752	Not mentioned in the original records.
	Churardar	5,552	
	Chanda Chur	5,424	
	Chateebhoge	2,567	
	Chateebhoge	2,571	
100	Daeea Chur	5,673	
	Daidpore, &c.	5,790	
	Dalbhanga	5,727	
	Damodda	5,444	
	Damgareea	5,457	
105	Dasruta	5,568	
	Datara	5,468	
	Decree Chur	5,635	
	Deenara	5,412	
	Demargaon	5,454	
110	Deabhoge	5,461	
	Deobhoge	5,614	
	Deojooree	5,403	
	Deopoora	5,608	
	Deskowadee	5,626	
115	Dhankoora	5,561	
	Dhamarun	5,504	
	Dhamsee	5,465	
	Dhonaier Poorb Chuck	5,782	
	Dhonaier Puschim Chuk... ...	5,783	
120	Dhoopuria Chur	5,658	
	Dhunaee	5,779	
	Digamburputtee	5,473	
	Dingamanik	5,418	
	Domeshar	5,589A	
125	Domeshar	5,589B	
	Doabeeshoybur	5,662	
	Doobuldeea	5,645	
	Doobuldeea	5,663	
	Doodkhalee Deteeokandee Doobkhalee Chur	5,773	
130	Doonkhund	5,482	
	Doonkhund	5,484	
	Doonpara	5,515	
	Dowla	5,600	
	Downaputtee	5,478	
135	Dugree	5,599	
	Dukhinkandee Gird	5,680	
	Dukhinpara	5,398	
	Dumduma	5,549	
	Durankhola	5,395	
140	Dureehola	5,544	
	Dus Rushee	5,548	
	Duttputtee	5,265	
	Dotullilustee Chur or Bhaga ...	5,360	
	Datora	2,563	
145	Duheerpara Chur	2,568	
	Ebrahimpore	5,521	
	Echapasa	5,379	
	Ekandul	5,597	
	Ekurkandee	5,434	
150	Essurkattee	5,524	
	Ferangeekandee	5,436	
	Fatehjungpore	5,499	
	Gogoreejora	5,590	
	Gajee Madooa	5,433	
155	Gajeepore	5,737	
	Gajeepore Chur	5,741	
	Gayghur	5,603	
	Ghashee Khulardee	5,547	
	Ghuna	5,630	

No.	Names of Villages.	Thakbust number.	Names of Pergunnahs.
160	Ghoroeshar Chandina	5,388	
	Goalbathan	5,382	
	Goaldee	5,553	
	Goalkanda Buleea-Hatee Kismut, &c. ...	5,676	
	Goalkoo	5,443	
165	Gobindomungul	5,475	
	Gobindpore Nijgaon	5,762	
	Gobindpore Chur	5,764	
	Goeraeel	5,716	
	Goeedda Ootur	5,447	
170	Golemaeej	5,411	
	Gooatulla Bahir Chur, &c. ...	5,690	
	Gooatulla Bahir Chur	5,693	
	Gooatulla	5,695	
	Gooher Chur	5,636	
175	Gooreepara	5,576	
	Gooreepara	5,577	
	Gopalpore	5,420	
	Gopalpore *alias* Budrasun ...	5,730	
	Gopalpore Chur	5,421	
180	Gopalpore	5,699	
	Goragaon	5,377	
	Gorechur Daeea	5,677	
	Gosaindeea, &c.	5,697	
	Gowraeel	5,495	
185	Gujareea Poobochuck	5,694	
	Gujareea	5,704	
	Gujareea	5,771	
	Gujnaeepore Chur	5,653	
	Gungadhurputtee	5,565	
190	Gungapersad	5,738	
	Gangmar	5,451	Not mentioned in t original records.
	Gopalpore Chur	2,566	
	Hogla Chur	2,569	
	Hajighata	5,393	
195	Hajrashar	5,559	
	Hajutkhola	5,533	
	Hasherkandee	5,606	
	Hatshar	5,381	
	Heejultulla Shamaeel	5,696	
200	Hogela	5,422	
	Hosnabad	5,769	
	Hosenpore	5,537	
	Hujruterkandee, &c.	5,723	
	Huriasha	5,649	
205	Huripore	5,753	
	Jaliahatee	5,399	
	Janshar or Kaowdee	5,587	
	Jest Muhal, &c.	5,715	
	Jogepatta	5,508	
210	Joodadpore Chur	5,531	
	Joodadpore Duree Chur	5,532	
	Joodadpore Duree Chur	5,539	
	Joynuggur Chur	5,736	
	Joyshagur	5,652	
215	Jugomohun Chur	5,789	
	Jupsha	5,519	
	Kabeelpoorer Bahir Chur Baralgunge Chur	5,692	
	Kabilpore	5,703	
	Kachee Chur	5,634	
220	Kachikata	5,707	
	Kaetputtee	5,485	

No.	Names of Villages.	Thakbust number.	Names of Pergunnahs.
	Kagdee	5,794	Not mentioned in the original records.
	Kaichkooree	5,781	
	Kajikanda Gird	5,669	
225	Kajisookoor	5,505	
	Kijulkote	5,455	
	Kajurjinda	5,536	
	Kakoaer Deeteeokandee	5,775	
	Kakrabhoge	5,525	
230	Kaleekapore	5,768	
	Kanargaon	5,518	
	Kanchunpara	5,452	
	Kandapara	5,474	
	Kandapara	5,610	
235	Kapaspara	5,470	
	Kashabhoge	5,534	
	Kashabhoge Chur	5,792	
	Katultullee	5,613	
	Kastagra	5,743	
240	Katoohooglee	5,415	
	Kebulnuggur	5,735	
	Kebulnuggur	5,742	
	Kedarpore	5,368	
	Keerteenuggur	5,740	
245	Keerteenuggur Chur	5,746	
	Kesubpore Kita	5,682B	
	Kitta Kesubpore	5,682A	
	Khagooteeachur and Jesto Bagur ...	5,642	
	Khamarchur	5,656	
250	Khamarchur Rast Joynuggur ...	5,729	
	Khankandee Kita	5,687	
	Kharakandee Kirta	5,667	
	Kharchakee	5,615	
	Khanteea	5,638	
255	Kheelgaon	5,574	
	Kheelgaon	5,607	
	Kheerpara	5,391	
	Kheerpara	5,392	
	Khoajpore Chur, &c.	5,757	
260	Khoajpore	5,758	
	Khoratulla Chur	5,655	
	Khoratulla	5,731	
	Koalchuree Nijgaon	5,759	
	Koaurpore	5,588	
265	Kolechur	5,527	
	Konda	5,503	
	Kooabag	5,488	
	Koodhooreea	5,602	
	Kolaetollee	5,400	
270	Koorashee	5,570	
	Kooseea Bahir	5,387	
	Kootoobpore Bahir Chur and Dhoalee Buro	5,684	
	Koraltullee	5,429	
	Kotapara	5,572A	
275	Kotapara	5,572B	
	Kowadee	5,625	
	Krishnonuggur	5,659	
	Kulargaon	5,397	
	Kuleekata	5,483	
280	Kulleanputtee	5,480	
	Kullookatee	5,512	
	Kulmir Chur	5,637	
	Kurerhogela	5,419	
	Kooteebaree	2,565	

No.	Names of Villages.	Thakbust number.	Names of Pergunnahs.
285	Kristonuggur	2,570	Not mentioned in the original records.
	Krishnonuggur	5,389	
	Kooseea Bheetur	5,374	
	Laolaneechur	5,383	
	Laokhola	5,646	
290	Lonesing	5,510	
	Lukheepoora	5,497	
	Lukheekanthpore	5,728	
	Lukheepore Chur	5,785	
	Lukheepore	5,786	
295	Lukheechur	5,787	
	Lupt Bhasan	5,640	
	Lutabag	5,546	
	Lutabag and Goaldee	5,550	
	Magoora	5,494	
300	Mahomedpore Chur	5,755	
	Maijpara	5,596	
	Manakhan	5,371	
	Manda	5,491	
	Maniknuggur	5,657	
305	Manikmolla	5,664	
	Maoeshar	5,449	
	Meerpore	5,609	
	Merashar	5,661	
	Mirjapore	5,507	
310	Mirjapore Gobindpore with Bengchura kist.	5,686	
	Mogur	5,407	
	Mohunchur with Sooreshur, &c. ...	5,359	
	Moishkandee	5,428	
	Muddhu Chuk	5,761	
315	Moolnao	5,516	
	Moolnao or Deskowadee	5,623	
	Moolnao	5,631	
	Mookhuteeshur Chur	5,543	
	Mookundeea or Pach Chur, &c.	5,672	
320	Motishagur	5,633	
	Mudhoopore	5,417	
	Mudhoodanga	5,441	
	Mudunsunkur Nij	5,644	
	Mukhooa Kandee	5,774	
325	Mullikpore	5,580	
	Muniram Malarkanda Basto, &c. ...	5,691B	
	Muniram Malerkanda Basto, &c. ...	5,691A	
	Mungulsidhee	5,517	
	Munkela Chur	5,542	
330	Moheeshkhale Chur	5,778	
	Nachna Chur Nichindpore ...	5,772	
	Nandrapuchim	5,442	
	Nareeketta	5,618	
	Neamutpore	5,530	
335	Neamutkanda Lag	5,683	
	Neelkandee	5,535	
	Neelukhee	5,705	
	Neelukhee	5,700	
	Nidunpore Chur	5,545	
340	Nilgoon	5,453	
	Nitera	5,369	
	Nareekole	5,522A	
	Nareekole	5,522B	
	Nowagaon	5,489	
345	Nulchira	5,709	
	Nulgora	5,688	
	Nulhata	5,376	
	Nunoonshar	5,378	
	Nureea	5,513	

No.	Names of Villages.	Thakbust number.	Names of Pergunnahs.
350	Nureea Chur	5,514	Not mentioned in the original records.
	Nushashun	5,593	
	Nemooa	5,361	
	Oomedpore Joar	5,708	
	Oodaitara	5,598	
355	Oopunee	5,493	
	Oopurgaon	5,541	
	Ooturpara	5,375	
	Pachleea	5,426	
	Pachuk	5,595	
360	Pachkulabad	5,612	
	Puddaho	5,370	
	Paeeatullee	5,425	
	Palung	5,563	
	Panchgaon	5,366	
365	Parogaon	5,592	
	Pathanidhee	5,556	
	Pathanidhee Chur	5,557	
	Pathanidhee	5,558	
	Patkanda	5,675	
370	Patkanda	5,711	
	Patneegaon	5,464	
	Poob or Aksaeen	5,617	
	Poobkandee Joar	5,440	
	Pooragacha	5,523	
375	Pooteea	5,446	
	Pooteejooree Nijgaon Mirjapore ...	5,780	
	Pukheera	5,760	
	Punditshar	5,373	
	Purashardee	5,538	
380	Pushaeel	5,616	
	Puschimpar, &c.	5,756	
	Putang Chur	5,791	
	Raerkandee	5,629	
	Rahapara	5,385	
385	Rajnuggur	5,620	
	Rajnuggur or Daoneea Beel ...	5,621	
	Rakurerkandee	5,670	
	Rambhudurpore	5,427	
	Ramkristopore	5,660	
390	Raootpara	5,619	
	Rareepara	5,622	
	Rareepara	5,632	
	Rokundpore	5,501	
	Roopail	5,639	
395	Roypore	5,739	
	Rughoorbag	5,458	
	Rughoonathpore Chur	5,668	
	Rughoonathpore	5,679	
	Rughoorampore, &c.	5,766	
400	Rughoorampore, &c.	5,767	
	Runuck	5,611	
	Sankheer Chur	5,720	
	Satghureea	5,520	
	Seebchur Joar, &c.	5,702	
405	Seebpore	5,749	
	Shajunpore Chur	5,423	
	Shajunpore	5,448A	
	Shajunpore	5,448B	
	Shakta Chur	5,784	
410	Shalduho	5,401	
	Shaora	5,605	
	Shapleja	5,430	
	Sharenga	5,601	
	Shareybees Ruseer Bat and Pach Rusee Kismut	5,665	

No.	Names of Villages.	Thakbust number.	Names of Pergunnahs.
415	Sharey Egaro Rusee	5,666	Not mentioned in the original records.
	Shatpara	5,500	
	Sheerungul	5,498	
	Sheikpore, &c.	5,722	
	Sheikpoorao	5,734	
420	Sholapara	5,437	
	Shoneda	5,404	
	Shonardeol	5,647	
	Shoojhor	5,486	
	Shoulgareea Kantaeeshor ...	5,643A	
425	Shoulpara	5,604	
	Showla	5,584	
	Shumbhoke	5,718	
	Shoulgareea Kantaeeshor ...	5,643B	
	Shurnkhola	5,396	
430	Sidda	5,445	
	Singchoora	5,467	
	Singhuljooree	5,384	
	Singjula	5,432	
	Soidpore	5,414	
435	Soodrip	5,585	
	Soojundul	5.582	
	Soodeeshur with Areegaon, &c. ...	5,554	
	Soondreep Bugadee *alias* Soondreep ...	5.747	
	Sooreshur	5,380	
440	Soorjdeeghael	5,431	
	Soorjmonee	5,435	
	Sreepore	5,362	
	Sreepasha	5,744	
	Suntushpore	5,750	
445	Suttopoora	5,409	
	Suttur Rusee	5,674	
	Teeleepara	5,405	
	Teliputtun	5,416	
	Tengamara	5,689	
450	Tetarish	5,641	
	Tetooleea	5,573	
	Thakoortarkandee	5,438	
	Thiropara	5,394	
	Tolapara	5,372	Not entered in the original records.
455	Toolashar	5,560	
	Taraboonea Chur, &c.	2,337	
	Shahbaz Kattee, &c.	16	Tuppeh Moobarukoojeal.
	Ramshil Zuhorer Kandee... ...	62	Teleehatee Ameerabad.
	Nuseepore	1	Teleehatee.
460	Hindoynundee	2	Futtehjungpore.
	Shurmungle	3	Ditto.
	Macharung	4	Ditto.
	Bongram Chuk Shatpara ...	5	Ditto.
	Khallea	6	Ditto.
465.	Shendea	7	Ditto.
	Narainpore	8	Ditto.
	Moheshmaree	9	Ditto.
	Kulleashair	10	Ditto.
	Guzarea	11	Ditto.
470	Rajore	17	Ditto.
	Poragram	18	Ditto.
	Amgram	19	Ditto.
	Kandea	20	Ditto.
	Hoglah	21	Ditto.
475	Arazee Mudareepore	24	Mudareepore.
	Kaddalea	25	Beermohun.
	Kandea or Nowanuggur Kandea ...	50	Tuppeh Beermohun.
	Pakhoollah or Hootashee Nowshur Nukhunda	51	Ditto.
	Pakhoollah	52	Futtehjungpore.

No.	Names of Villages.	Thakbust number.	Names of Pergunnahs.
480	Soondurah Pakhoollah	53	Tuppeh Beermohun.
	Gungaburdee	22	Ditto.
	Shooturkandee	23	Ditto.
	Satarea	26	Beermohun.
	Kismutdee	27	Ditto.
485	Neej Bajeetpore	28	Ditto.
	Bajeetpore or Kandee ...	29	Tuppeh Beermohun.
	Arazee Bajeetpore or Noah Chur ...	31	Ditto.
	Maj Chur	30	Futtehjungpore.
	Gazeer Chur	32	Tuppeh Beermohun.
490	Chur Bajeetpore	33	Ditto.
	Nabootolee	34	Ditto.
	Sreenathdee	35	Ditto.
	Arazee Chur Bajeetpore	36	Beermohun.
	Gazeer Chur or Dutter Haut ...	37	Ditto.
495	Kaookooree or Ootur Kaookooree ...	38	Jullalpore.
	Arazee Kaookooree or Dukhin Kaookooree	39	Tuppeh Beermohun.
	Mattee Bhangah, &c.	40	Ditto.
	Kullah Gachea, &c. ..	41	Ditto.
	Kullah Gachea or Poorub Kullah Gachea ...	42	Ditto.
500	Khag Dupachashee	43	Beermohun.
	Kendooa	44	Ditto.
	Pachasee	45	Tuppeh Beermohun.
	Mollahdee &c.	46	Ditto.
	Kagbazkhell	47	Ditto.
505	Kagbazkell	48	Ditto.
	Chowrasee	49	Ditto.
	Kakooer Thopa	55	Ditto.
	Nowshur	54	Futtehjungpore.
	Nowkhundah	63	Ditto.
510	Guzareeah	56	Tuppeh Beermohun.
	Boeanee or Bhahadoorpore ...	57	Bungrora.
	Muddun Khill	58	Beermohun.
	Kullah Gachea or Puchim Kullah Gachea ...	59	Ditto.
	Khullah Gachea or Beel Khullah Gachea ...	60	Bungrora.
515	Khullah Gachea, &c.	61	Ditto.
	Kaoakooree	407	Tuppeh Beermohun.
	Kaoakooree or Ghataker Chur ...	408	Ditto.
	Minajpatee	410	Ditto.
	Burra	411	Ditto.
520	Chatoorpara	409	Ditto.
	Kismut Barra	417	Ditto.
	Joaeer	416	Ditto.
	Meehaeer	418	Ditto.
	Jhikurpar	419	Ditto.
525	Ghatmajee	420	Ditto.
	Debraj	421	Beermohun.
	Bahirandee	422	Ditto.
	Betbaree	424	Ditto.
	Khamarbaree	425	Ditto.
530	Noahatta	426	Tuppeh Beermohun.
	Baleea	427	Mudareepore.
	Kismut Mehaeer	415	Beermohun.
	Soochearbhanga	414	Ditto.
	Ootur Khagchara or Teteer Pooskurnee ...	413	Ditto.
535	Khagchara	412	Ditto.
	Puchim Kumlapore	434	Ditto.
	Kumlapore or Jinbaree	435	Ditto.
	Kumlapore	433	Ditto.
	Khoerbhanga	431	Ditto.
540	Siki Noahata	428	Ditto.
	Noahatta	430	Mudareepore.
	Chandmajee with Atteedeopara ...	429	Beermohun.
	Ateedepara with Atipara	448	Ditto.
	Arazee Poorb Khoerbhanga ...	432	Ditto.

No.	Names of Villages.	Thakbust number.	Names of Pergunnahs.
		449	Beermohun.
545	Pundapara with Deobaree Tola ...	447	Ditto.
	Porabaree with Botla ...	446	Ditto.
	Botla ...	445	Ditto.
	Kismut Dutto Botla ...	444	Ditto.
	Gooakhalee or Puchim Botla ...	491	Tuppeh Beermohun.
550	Khagdee ...	500	Jullalpore.
	Chur Khagdee ...	501	Rajnuggur.
	Rooprea ...	502	Ditto.
	Chur Moogoorea ...	503	Ditto.
	Lukheegunge ...	504	Ditto.
555	Ameerabad ...	506	Mudareepore.
	Chur Mudareepore, &c. ...	505	Ditto.
	Aojnuggur, &c. ...	507	Ditto.
	Chur Moogooreea ...	508	Ditto.
	Tar Moogooreea ...	509	Ditto.
560	Chur Mudun Rai ...	510	Tuppeh Beermohun.
	Paneechatra ...	511	Mudareepore.
	Sakoonee ...	512	Ditto.
	Hureekoomarea ...	513	Ditto.
	Kookraeel ...	514	Ditto.
565	Ranadee ...	515	Ditto.
	Ramranudee ...	516	Ditto.
	Joobaranuddee ...	517	Beermohun.
	Ranadee ...	518	Ditto.
	Beel Hendla ...	519	Ditto.
570	Takoordee ...	520	Ditto.
	Cheroeepara ...	521	Tuppeh Beermohun.
	Kismut Baroeepara ...	522	Beermohun.
	Cheroeepara ...	523	Ditto.
	Goohurpara Kismut Jhaoodee ...	524	Mudareepore.
575	Jagunnathdee ...	525	Ditto.
	Souderbalee ...	526	Jullalpore.
	Momarukdee ...	527	Ditto.
	Koolpudee ...	528	Tuppeh Beermohun.
	Gurkhan with Momarukdee ...	529	Beermohun.
580	Jhaoodee ...	535	Kasimpore Sahanapatee.
	Ajeetullapara Kismut Bramundee ...	534	Beermohun.
	Kismut Madra ...	536	Tuppeh Beermohun.
	Joynaren Sahar Haoolee ...	537	Beermohun.
	Toobhea ...	538	Ditto.
585	Kismut Toobhea ...	539	Ditto.
	Bunnekerpara ...	540	Ditto.
	Bahirdee ...	541	Tuppeh Beermohun.
	Ghoongekool ...	482	Jullalpore.
	Poorb Baleegram ...	483	Beermohun.
590	Bagharea ...	484	Ditto.
	Dhanooa ...	485	Ditto.
	Arazee Dhanooa ...	486	Ditto.
	Sanmandee ...	487	Ditto.
	Ootur Bungram ...	488	Ditto.
595	Amratulla ...	489	Ditto.
	Bhadrakhola ...	490	Ditto.
	Fukoochea ...	492	Ditto.
	Goedee ...	493	Ditto.
	Baoekhalee ...	494	Ditto.
600	Koondeepara ...	495	Ditto.
	Kardee ...	496	Ditto.
	Cheena ...	497	Tuppeh Beermohun.
	Sooreenuggur ...	498	Ditto.
	Thantulee ...	499	Mudareepore.
605	Pagdee ...	423	Beermohun.
	Khateeal ...	451	Ditto.
	Dhoolgram ...	452	Ditto.
	Bahir Dhoolgram ...	453	Ditto.
	Baleegram or Puchim Baleegram ...		

No.	Names of Villages.	Thakbust number.	Names of Pergunnahs.
610	Kaloofukeer with Dhooasar ...	454	Beermohun.
	Dhooasar	455	Ditto.
	Kismut Dhooasar	456	Ditto.
	Kismut Karnapara	457	Ditto.
	Ootur Maeejpara	458	Ditto.
615	Karnapara	450	Ditto.
	Pathureearpar	477	Ditto.
	Brahmundee	530	Kasimpore Sahanapatee.
	Hogulpateea	533	Mudareepore.
	Boalea	532	Jullalpore.
620	Kalkenee	531	Ditto.
	Ootur Madra	544	Tuppeh Beermohun.
	Puchim Madra	543	Ditto.
	Poorb Madra	516	Ditto.
	Kismut Madra	545	Ditto.
625	Arazee Ghoongekool	542	Beermohun.
	Kalaemara with Chodoboreerdanga Tola ...	547	Tuppeh Beermohun.
	Meerakandee Kanaepore	560	Beermohun.
	Dukhin Kanaepore	559	Kasimpore Sahanapatee.
	Gadadhurdee	555	Ditto.
630	Lukheepore or Pookhoorea ...	552	Ditto.
	Gajarea	553	Ditto.
	Rughoonundundee	554	Ramnuggur.
	Kanaepore	548	Beermohun.
	Toomchur	549	Jullalpore.
635	Chur Kalkenee	581	Ditto.
	Kaleenuggur	551	Ditto.
	Chur Hogulpatea	550	Mudareepore.
	Chur Lukheepore	579	Kasimpore Sahanapatee.
	Chur Sadeepore	578	Ditto.
640	Chur Kasimpore	558	Ditto.
	Kasimpore	557	Ditto.
	Jhanjhania	88	Kotaleepara.
	Bara Doomoria	89	Ditto.
	Chota Doomoria	90	Ditto.
645	Patiljhapa Hyetallee Salukha ...	95	Ditto.
	Dharabasail	96	Ditto.
	Kandee	134	Ditto.
	Tarakandar	97	Ditto.
	Pinjari	98	Ditto.
650	Doomorea	133	Ditto.
	Lareea Ank	131	Ditto.
	Sonalea	132	Ditto.
	Kasatalee	130	Ditto.
	Gwakhola	101	Ditto.
655	Goalunk	100	Ditto.
	Sreerampore	102	Ditto.
	Kurpala	103	Ditto.
	Kurpala, &c.	103½	Ditto.
	Baganda	99	Ditto.
660	Purmobuli	104	Ditto.
	Dukhunpar	136	Ditto.
	Dari Chur Lukhipore	580	Kasimpore Sahanapatee.
	Kandee Satria	135	Kotaleepara.
	Suagram	149	Ditto.
665	Narain Khana	148	Ditto.
	Ghagarkanda	120	Ditto.
	Birdhara	121	Ditto.
	Koakha	122	Ditto.
	Narir Beel	123	Ditto.
670	Bagal Ooktopar	124	Ditto.
	Ootur Sonatea	125	Ditto.
	Ratal	126	Ditto.
	Bandan	127	Ditto.
	Mukhhokotalee	128	Ditto.

No.	Names of Villages.	Thakbust number.	Names of Porgunnahs.
675	Alitapar	129	Kotaleepara.
	Oonsea	137	Ditto.
	Amtalee	138	Ditto.
	Gachapara	140	Ditto.
	Koonjban	142	Ditto.
680	Sitaikoond	141	Ditto.
	Nagra or Neodha and Chuk Gungaram Putty	78	Teleehatee Ameerabad.
	Modhurnuggur	152	Kotaleepara.
	Debinuggur	151	Ditto.
	Harinahatee	150	Ditto.
685	Rajapore Ootur Kotaleea	79	Teleehatee Ameerabad.
	Deopoora	91	Kotaleepara.
	Bahaltalee	92	Ditto.
	Bahirsimli	93	Ditto.
	Ghugrahatee	94	Ditto.
690	Gopalpore	105	Ditto.
	Adgunga	106	Ditto.
	Kateegram	107	Ditto.
	Chhatrokanda	108	Ditto.
	Barsapar	109	Ditto.
695	Hiran	110	Ditto.
	Polsair	111	Ditto.
	Chitasee Brammun Chitasee ...	119	Ditto.
	Mundrah	70	Futehjungpore.
	Digholea with Kismut Gachbaree, &c. ...	71	Teleehatee Ameerabad.
700	Gobindpore, &c.	72	Talibpoor.
	Mundarbaree and Mudnarbaree ...	73	Ditto.
	Bhoaneepore, &c.	74	Ditto.
	Narikelbaree Kismut Shamokha ...	75	Ditto.
	Shadoollapoor Kismut Bulbaree, &c. ...	76	Ditto.
705	Shadoollahpore	65	Ditto.
	Choittarbaree or Domerbaree ...	66	Ditto.
	Hazrabaree Lukhipasa	67	Ditto.
	Bistopore with Mudokandee, &c. ..	68	Ditto.
	Kudumbaree	69	Futehjungpore.
710	Bandobaree, &c.	77	Teleehatee Ameerabad.
	Asutea	112	Kotaleepara.
	Toprea Bistopore	113	Ditto.
	Dhobar	114	Ditto.
	Bageari	115	Ditto.
715	Kusala	116	Ditto.
	Majbaree	117	Ditto.
	Tarasee	118	Ditto.
	Jateea	143	Ditto.
	Tihati	144	Ditto.
720	Tootapara	145	Ditto.
	Jamoola	146	Ditto.
	Chorkholee	147	Ditto.
	Kudumbaree	12	Futehjungpore.
	Ikurbaree Dighirpar	13	Ditto.
725	Shautpara or Domoreea	14	Ditto.
	Digholea, &c.	15	Teleehatee Ameerabad.
	Beel Baghea	64	Ditto.
	Jozeera Chur Shonapore Tajpore Namjad Ditiakhand Khalia	1,393	Ramnuggur.
	Jozeera Chur Shonapore Tajpore Namjad Shiddar	1,391	Ditto.
730	Jozeera Chur Shonapore	1,390	Ditto.
	Jozeera Chur Shonapore and Tajpore Namjad Batmara	1,389	Ditto.
	Jozeera Chur Tajpoor	1,386	Ditto.
	Jozeera Chur Boiragi Namjad Khontamara.	1,385	Ditto.
	Jozeera Chur Shonapore and Tajpore Namjad Shiatia	1,388	Ditto.

No.	Names of Villages.	Thakbust number.	Names of Pergunnahs.
735	Jozeera Chur Shonapore and Tajpore Namjad Chur Noorpore	1,387	Ramnuggur.
	Jozeera Chur Shonapore and Tajpore Namjad Khalia	1,392	Ditto.
	Jozeera Chur Shonapore and Tajpore Namjad Chur Ilsa	1,396	Ditto.
	Chur Gooa Khola or Oojetpore Sadikpore ...	1,205	Mushrud Kotwalee.
	Chur Bhaera or Jojeera Chur Gooakhalla Bhaera	1,204	Ditto.
740	Jozeera Chur Moyjuddee *alias* Chur Jolalpore	1,200	Ditto.
	Chur Bhaera *alias* Kodalpore Jozeera Chur Gooakhola and Kodalpore ...	1,201	Ditto.
	Lukhinarainpore Kudumtolly ...	1,199	Ditto.
	Jozeera Bahir Chur Kudumtolly ...	1,198	Ditto.
	Jozeera Chur Koomoreea ...	1,197	Ditto.
745	Gazeepore *alias* Jozeera Chur ...	1,202	Ditto.
	Jozeera Chur Narainpore or Chur Gooa Khola	1,203	Ditto.
	Kyenera	1,033	Edilpore.
	Ram Royer Kandee	1,032	Ditto.
	Damudda	1,031	Ditto.
750	Noagram	1,039	Ditto.
	Noagram	1,040	Ramnuggur.
	Guroa Fooloee Sar	1,035	Edilpore.
	Bisa Kooree	1,041	Ditto.
	Bhoolooa Thengarbaree	1,042	Ditto.
755	Arazee Digshool *alias* Doobkhola ...	1,049	Bykuntpore.
	Doobkhola	1,050	Ramnuggur.
	Haree Bhanga	1,051	Ditto.
	Koolkooree	1,054	Edilpore.
	Dhunoee *alias* Syed Busta ...	1,029	Ditto.
760	Eekooree	1,055	Ditto.
	Kunuk Shar	1,056	Ditto.
	Atlakooree	1,057	Ditto.
	Tara Shimooleea	1,058	Ditto.
	Nakurta	1,019	Ditto.
765	Pom	1,020	Ditto.
	Mirzapore	1,021	Ditto.
	Arzee Pom	1,023	Ditto.
	Mumooa	1,025	Ditto.
	Aijhara	1,026	Ditto.
770	Aterpara	1,027	Ditto.
	Chundal Kandee	1,028	Ditto.
	Paprael	1,018	Ditto.
	Dalma	1,022	Ditto.
	Senputee	1,024	Ditto.
775	Kootubpore	1,016	Ditto.
	Chundunkur	1,017	Ditto.
	Usulee Dukhinpara	1,015	Ditto.
	Arazee Sona Mookhee	1,014	Ditto.
	Chur Bindoyekatee	1,013	Ditto.
780	Chur Gungeshkatee	1,062	Ditto.
	Kamye Katee	1,061	Ditto.
	Nangla	1,059	Ditto.
	Areekatee	1,060	Ditto.
	Darreshkatee	1,064	Ditto.
785	Malgaon	1,065	Ditto.
	Jhikurkatee	1,066	Ditto.
	Tiloe	1,067	Ditto.
	Gazee Burrat *alias* Keoorbhanga ...	1,068	Ditto.
	Poeetkatee	1,069	Ditto.
790	Chur Poeetkatee	1,070	Ditto.
	Peeokatee	1,071	Ditto.
	Dhankatee	1,072	Ditto.
	Tugur Parer Chur	1,073	Ditto.
	Chur Dhankatee	1,074	Ditto.

No.	Names of Villages.	Thakbust number.	Names of Pergunnahs.
795	Chur Malgaon	1,087	Edilpore.
	Bahir Chur	1,083	Ditto.
	Adasun	1,075	Ditto.
	Chatianee	1,052	Ditto.
	Sootulkatee	1,053	Ramnuggur.
800	Dukhinkol Chur	1,319	Edilpore.
	Siddhilkoora	1,048	Ditto.
	Sidhilkoora	1,047	Shibpore.
	Samuntsar Sidhilkoora	1,046	Edilpore.
	Nabunkatee	1,044	Ditto.
805	Singadeh	1,045	Ditto.
	Deegsool	1,043	Bykuntpore.
	Joyaloo Pantakhola *alias* Patla ...	1,187	Mushrud Kotwalee.
	Shumbhookatee	1,038	Edilpore.
	Guzareea Oopulgarea Joyunkatee ...	1,036	Ditto.
810	Bhogkatee Beerkatee Molarkhola ...	1,037	Ditto.
	Kandapara	1,185	Ditto.
	Kamada	1,184	Ditto.
	Baheda	1,186	Bikrumpore.
	Pukhuttora Kakoye Shar ...	1,161	Edilpore.
815	Moolgram	1,160	Ditto.
	Dhakeesar	1,162	Ditto.
	Bezneesar	1,163	Ditto.
	Tengra	1,164	Ditto.
	Mitter Senputtee	1,165	Ditto.
820	Dasir Jungle	1,166	Ditto.
	Mohishkandee	1,178	Ditto.
	Koochoyeputtee	1,177	Ditto.
	Narikulee	1,176	Ditto.
	Bheemkhil	1,175	Ditto.
825	Moolgaon Fooskatee	1,193	Ditto.
	Moosoorgaon	1,191	Ditto.
	Allooakatee	1,192	Ditto.
	Datra	1,190	Ditto.
	Khagoee	1,189	Ditto.
830	Butna	1,188	Ditto.
	Khatra	1,183	Ditto.
	Chapkatee	1,182	Ditto.
	Kasheekhund	1,181	Ditto.
	Sakhya	1,180	Ditto.
835	Puttee	1,179	Ditto.
	Chur Chatianee	1,077	Ditto.
	Chur Sidhilkoora	1,076	Ditto.
	Chur Samuntsar	1,078	Ditto.
	Nukachooa	1,079	Ditto.
840	Buksunputee	1,080	Ditto.
	Mahmedputee or Bamunputee ...	1,081	Ditto.
	Chur Pattulia	1,082	Ditto.
	Baleekooree	1,135	Ditto.
	Raneesar	1,136	Ditto.
845	Nagurpara Tegoosar	1,134	Ditto.
	Hulloyeputee	1,137	Ditto.
	Poorub Chur	1,138	Ditto.
	Muchooa Khalee or Chur Muchooakhalee ...	1,133	Ditto.
	Hulloyeputee	1,139	Ditto.
850	Ittalkooa Kolchur	1,140	Ditto.
	Taroolea	1,141	Ditto.
	Nundeegram	1,142	Ditto.
	Chur Joosirgaon	1,143	Ditto.
	Arazee Chur Joosirgaon	1,144	Ditto.
855	Lokergaon Mookher Chur *alias* Goal Chur Kooa	1,145	Ditto.
	Chur Satmattea	1,146	Ditto.
	Toolatulee	1,147	Ditto.
	Basoodeb Chap	1,148	Ditto.
	Munpoora	1,149	Ditto.

No.	Names of Villages.	Thakbust number.	Names of Pergunnahs.
860	Munpoorer Puchim Chur or Kolchur ...	1,150	Edilpore.
	Moheshurputee	1,153	Ditto.
	Tur Satmattia	1,154	Ditto.
	Tur Goalkoora Lokergaon ...	1,155	Ditto.
	Benotea	1,156	Ditto.
865	Dheepore with Chur	1,157	Ditto.
	Chur Dheepore	1,158	Ditto.
	Chur Moolgaon	1,159	Ditto.
	Chur Bhooaye Sonapoora Khoona and Noaghoa	1,151	Ditto.
	Ikrahkandee	1,152	Ditto.
870	Khordjungle	1,167	Ditto.
	Surnabattea	1,168	Ditto.
	Des Bhooaye	1,169	Ditto.
	Ghatta Khal ...	1,170	Ditto.
	Hattorea	1,171	Ditto.
875	Boekhola	1,172	Ditto.
	Nulmooree and Bazar Nulghuree ...	1,174	Ditto.
	Bushokatee	1,194	Ditto.
	Chur Shimoolia	1,195	Ditto.
	Pyektya or Behalya	1,063	Ditto.
880	Chur Muddopara	1,005	Ditto.
	Chur Chuttong	1,006	Ditto.
	Sonamookhee Boydakatee and Mookherchur	1,007	Ditto.
	Chur Sona Mookhee	1,008	Ditto.
	Chur Lukheenarain	1,088	Ditto.
885	Chur Rusoondee	1,089	Ditto.
	Singhogareea	1,100	Ditto.
	Chur Singhogareea	1,101	Ditto.
	Soorjmonee	1,099	Ditto.
	Panchkatee with Chur	1,173	Ditto.
890	Senanghatta *alias* Toom Chur ...	1,102	Ditto.
	Ootur Bansgaree	1,103	Ditto.
	Kacheekatee	1,106	Ditto.
	Mooler Chur	1,107	Ditto.
	Kunoargaon	1,095	Ditto.
895	Oorar Chur Gazareea	1,096	Ditto.
	Sund Ghatta or Senanghatta ...	1,097	Ditto.
	Chur Rusoondee *alias* Jageer Moosrutkattalee	1,098	Ditto.
	Poorubkandee	1,090	Ditto.
	Chur Rusoondee Dukhin Bahir Chur *alias* Bhowanishunkur	1,091	Ditto.
900	Chur Rusoondee Dukhin Pittoa *alias* Oorar Chur	1,092	Ditto.
	Akal Burish *alias* Ootur Akal Burish ...	1,084	Ditto.
	Chur Hanipah	1,085	Ditto.
	Jusmunt Roykandee	1,086	Ditto.
	Chur Sunno Ghose	1,001	Ditto.
905	Sunno Ghose	1,002	Ditto.
	Kansabhoge Muddoparah ...	1,003	Ditto.
	Muddoparah	1,004	Ditto.
	Roodrokur	1,009	Ditto.
	Hooglee	1,010	Ditto.
910	Hogla Mungchur	1,011	Ditto.
	Baydakatty or Mokshaha ...	1,012	Ditto.
	Puchimer Chur	1,105	Ditto.
	Bansgaree	1,104	Ditto.
	Kanyer Chur	1,108	Ditto.
915	Ramchunderpore	1,112	Ditto.
	Dukhin Bansgaree	1,111	Ditto.
	Chur Algee	1,113	Ditto.
	Buzroo Sur	1,109	Ditto.
	Choygaon	1,110	Sheebpore

No.	Names of Villages.	Thakbust number.	Names of Pergunnahs.
920	Kaleenuggur	1,114	Tuppeh Kumrapore.
	Kaleenuggur	1,115	Edilpore.
	Dewaliar Kachna	1,117	Ditto.
	Kachnar Puchimer Chur... ...	1,118	Ditto.
	Gujareea	1,119	Ditto.
925	Thakoorhatee Sabik Puchimer Chur ...	1,120	Ditto.
	Kachna...	1,121	Tuppeh Kumrapore.
	Choygaon	1,122	Edilpore.
	Kachnar Outputtee Akal Burish and Shibpore	1,123	Shibpore.
	Toom Chur	1,124	Edilpore.
930	Shiber Chur	1,125	Ditto.
	Mulung Chur	1,126	Ditto.
	Budro Chap	1,127	Ditto.
	Puchimer Chur	1,128	Ditto.
	Pugum Shar	1,129	Ditto.
935	Kuchooa Taltulee	1,130	Ditto.
	Katgur	556	Tuppeh Beermohun.
	Chur Kristonugur	576	Kasimpore Sahanapatee.
	Chur Beelbagdee	574	Jullalpore.
	Chur Pangasea	573	Kasimpore Sahanapatee.
940	Chur Tengramara	572	Ditto.
	Tengramara	571	Ditto.
	Chur Jhaootulla	575	Jullalpore.
	Jhaootulla	567	Ditto.
	Pangasea	568	Kasimpore Sahanapatee.
945	Patabalee	569	Ditto.
	Kismut Tengramara	570	Jullalpore.
	Rajdee	566	Kasimpore Sahanapatee.
	Masidbaree	472	Tuppeh Beermohun.
	Arazee Poorb Bungram	471	Bungrora.
950	Pooaleea	470	Beermohun.
	Arazee Gopalpore	474	Ditto.
	Gopalpore or Pooalee	473	Mudareepore.
	Gopalpore	480	Kasimpore Sahanapatee.
	Meenajdee	481	Ditto.
955	Junadundee	565	Ditto.
	Poorb Meenajdee	562	Ramnuggur.
	Kismut Namchuree, &c.	577	Kasimpore Sahanapatee.
	Junadundee	563	Ditto.
	Budurdee	564	Beermohun.
960	Junadundee or Ramnuggur ...	561	Ramnuggur.
	Chulbul Khan	682	Beermohun.
	Kudumpatee	683	Ditto.
	Donarkandee	685	Doorgapore.
	Nobogram	684	Ditto.
965	Lushkerpore	686	Beermohun.
	Betgram	681	Doorgapore.
	Poorb Nobogram	689	Tuppeh Beermohun.
	Deoakandee	687	Beermohun.
	Betbaree	688	Ditto.
970	Alisakandee	680	Ditto.
	Nobogram	679	Tuppeh Beermohun.
	Busuntmundul	678	Doorgapore.
	Dasar	674	Tuppeh Beermohun.
	Dukhin Khilgram	675	Beermohun.
975	Sasikur	677	Ditto.
	Khilgram	676	Tuppeh Beermohun.
	Sasikur	438	Beermohun.
	Arooakandee	439	Ditto.
	Dhumsar	460	Ditto.
980	Puchim Khundulee	461	Kasimpore Sahanapatee.
	Poorbo Khandalee with Kajee Bakhee Tola	462	Beermohun.
	Beekeenugur	466	Tuppeh Beermohun.
	Burnugur	467	Doorgapore.
	Dukhin Bhaootulee	465	Beermohun.

No.	Names of Villages.	Thakbust number.	Names of Pergunnahs.
985	Bungram	468	Beermohun.
	Bhaootullee	464	Tuppeh Bermohun.
	Ajaleea	469	Beermohun.
	Dhajee	475	Kasimpore Sahanapatee.
	Dukhin Maeejpara	463	Tuppeh Beermohun.
990	Poorb Maeejpara	476	Beermohun.
	Bintituk	479	Ditto.
	Melkhai	478	Ditto.
	Puchim Maeejpara	459	Tuppeh Beermohun.
	Aeeshar	443	Ditto.
995	Darsana with Hureesana Tola ...	441	Kasimpore Sahanapatee.
	Domra	442	Ditto.
	Domra Gopalsen	437	Beermohun.
	Noakandee Kullatula Jutrabaree ...	436	Ditto.
	Lukhipore	1,131	Edilpore.
1,000	Akall Burish *alias* Dukhin Akal Burish ...	1,093	Ditto.
	Narikulee	1,094	Ditto.
	Chur Arazee Sikarmungul ...	592	Kasimpore Sahanapatee.
	Chur Sikarmungul	591	Ditto.
	Chur Kalkenee or Anaetnugur ...	582	Jullalpore.
1,005	Chur Kalkenee or Anda Chur ...	583	Ditto.
	Chur Kalkenee or Degoree Chur ...	589	Ditto.
	Chur Dowlut Khan	588	Kasimpore Sahanapatee.
	Chur Futehbahadoorpore	590	Ditto.
	Darsana	440	Tuppeh Beermohun.
1,010	Anda Chur	584	Kasimpore Sahanapatee.
	Chur Sahebrampore	585	Soojanuggur.
	Chur Koarea or Khoordroo Chur ...	586	Kasimpore Sahanapatee.
	Khoordroo Chur, Chur Moheshmaree ...	587	Ditto.
	Bahir Chur Katla	594	Ditto.
1,015	Moheshmaree Chur	595	Ditto.
	Puchimpar Degree Chur	596	Ditto.
	Dukhin Takta	597	Ditto.
	Chur Ramjanpore	593	Ditto.
	Buloohar	139	Kotaleepara.
1,020	Gooakhola	1,034	Edilpore.
1,021	Kitteh Dhungareea	1,030	Ditto.

List of Villages of Thana Pangsa transferred from Zillah Pubna to Zillah Fureedpore.

No.	Names of Villages.	Thakbust number.	Names of Pergunnahs.
1	Bholadangah	120	Juhangeerabad.
	Buhadoorpore	109	Ditto.
	Bulrampore	107	Ditto.
	Beel Gajureea	106	Ditto.
5	Bagmara	108	Ditto.
	Burmotur Khamarpara and Arazee ...	131	Ditto.
	Baodanga	128	Ditto.
	Dhobakilla	127	Ditto.
	Doorsunda	136	Ditto.
10	Dureepara	137	Ditto.
	Gopeenuggur	110	Ditto.
	Gunganundear	126	Ditto.
	Gopeenathpore	133	Ditto.
	Kirteebasdeea	121	Ditto.
15	Khyradanga	112	Ditto.
	Keshubpore	124	Ditto.
	Khumarpara	130	Ditto.
	Khalkola	132	Ditto.
	Kapore Inaitpore	135	Ditto.

No.	Names of Villages.	Thakbust number.	Names of Pergunnahs.
20	Kanookhalee	134	Juhangeerabad.
	Lukheepore	111	Ditto.
	Majpara	129	Ditto.
	Poobpara	117	Ditto.
	Pranpore	138	Ditto.
25	Ramsurunpore	123	Ditto.
	Rughoonathpore	140	Ditto.
	Sreerampore	119	Ditto.
	Sooklumbodeea	122	Ditto.
	Turutkandee	118	Ditto.
30	Tejpara	125	Ditto.
	Toorteepore	138	Ditto.
	Atushkandear	221	Islampore.
	Atushkhandear or Sreekrishtopore ...	222	Ditto.
	Bheetee	194	Ditto.
35	Chur Dolubdeea	224	Ditto.
	Dulageela	226	Ditto.
	Kishtonuggur	227	Ditto.
	Chur Mohudeepore	228	Ditto.
	Lukheepore	223	Ditto.
40	Ramnuggur	225	Ditto.
	Bukseepore	174	Kantnuggur.
	Baleea Kismut	189	Ditto.
	Bhag Bishtopore	186	Ditto.
	Churpara	172	Ditto.
45	Hubaspore	188	Ditto.
	Hosungara	187	Ditto.
	Joykishtopore	175	Ditto.
	Kuleeanpore	176	Ditto.
	Lukhundeea	184	Ditto.
50	Saingram	177	Ditto.
	Shubanhat	185	Ditto.
	Hureerampore†	207	Gopeenauthpore.
	Kishtopore†	206	Ditto.
	Rughoonundunpore†	205	Ditto.
55	Tarapore†	204	Ditto.
	Baleea	151	Bhur Futehjungpore.
	Bhyrubpara	153	Ditto.
	Berahimpore	156	Ditto.
	Chur Gopeenauthpore	155	Ditto.
60	Gopeerumunpore	161	Ditto.
	Hoseinpore	165	Ditto.
	Hureekishtopore	159	Ditto.
	Jushaie	163	Ditto.
	Jaiegram	154	Ditto.
65	Judoonundunpore	158	Ditto.
	Kunchunpore	164	Ditto.
	Kishtopore	157	Ditto.
	Muneerumunpore	160	Ditto.
	Patkabaree	149	Ditto.
70	Ramchunderpore	162	Ditto.
	Sahebnuggur	150	Ditto.
	Sirmoneedeea	152	Ditto.
	Basgram*	270	Muhumudshahee.
	Birj Molaha & 1 Arazee	193	Ditto.
75	Burkolah*	3	Ditto.
	Chuck Habaspore & Arazee* ...	268	Ditto.
	Dhunoreea*	281	Ditto.
	Garal*	275	Ditto.
	Gopalpore*	282	Ditto.
80	Koleemohur*	294	Dirto.
	Kawagram*	2	Ditto.
	Lukheepore*	1	Ditto.
	Muthoorapore*	279	Ditto.
	Majpara Maokooree*	280	Ditto.

No.	Names of Villages.	Thakbust number.	Names of Pergunnahs.
85	Oodehpore*	269	Muhumudshahee.
	Sehur*	276	Ditto.
	Sarabareea*	296	Ditto.
	Santekola*	4	Ditto.
	Ramchunderpore	210	Sudkee.
90	Nibha	202	Nazir Enaitpore.
	Pecheet	200	Ditto.
	Sreekole	201	Ditto.
	Bungram*	199	Belgachee.
	Chuck Khagjunna*	200	Ditto.
95	Hajrapara*	298	Ditto.
	Hureenadangee*	201	Ditto.
	Kooroosee*	39	Ditto.
	Kolagachee	36	Ditto.
	Nowara Bungram*	198	Ditto.
100	Par Bhelnabaree*	299	Ditto.
	Premteea*	196	Ditto.
	Pachooreea*	20	Ditto.
	Roopnee*	22	Ditto.
	Sarsa*	197	Ditto.
105	Sadaseebpore*	60	Ditto.
	Chur Gopalpore	79	Ditto.
	Serampore	30	Ditto.
	Tereelochunpore*	28	Ditto.
	Chur Gurgureea	75	Ditto.
110	Taighuree Marindro or Taighuree ...	35	Ditto.
	Dhekeepara	78	Ditto.
	Nachna Mooradpore	213	Brahmopore.
	Ramkhol Buhadoorpore	214	Ditto.
	Andooleea	45	Nusserutshahee.
115	Ambareea	158	Ditto.
	Akhurjanee	168	Ditto.
	Alumdanga	33	Ditto.
	Ashurhat	97	Ditto.
	Buroreea	300	Ditto.
120	Bhelnabaree	59	Ditto.
	Brummopore	61	Ditto.
	Bykuntpore	62	Ditto.
	Beelkola	303	Ditto.
	Bagepara	52	Ditto.
125	Bickrumpore	44	Ditto.
	Bhoorkhola	74	Ditto.
	Burgachee	70	Ditto.
	Bishtopore	119	Ditto.
	Bazuaftee Malunchee Arazee ...	124	Ditto.
130	Bazuaftee Malunchee	124	Ditto.
	Basoodebpore	131	Ditto.
	Beel Magoora	136	Ditto.
	Bhowaneepore	141	Ditto.
	Banglat	148	Ditto.
135	Beel Gajareea	155	Ditto.
	Bhundarkole	157	Ditto.
	Boro Kolkoleea	162	Ditto.
	Beel Noabad	165	Ditto.
	Beel Rughooa	173	Ditto.
140	Beel Takapara	182	Ditto.
	Bhathchalla	5	Ditto.
	Bungram	9	Ditto.
	Bazeeaftee Baglee	13	Ditto.
	Burat	15	Ditto.
145	Bhundarduha	18	Ditto.
	Bhundar Naleea	21	Ditto.
	Banglat	24	Ditto.
	Beel Nahareea	88	Ditto.
	Besee Sowrael	29	Ditto.

No.	Names of Villages.	Thakbust number.	Names of Pergunnahs.
150	Beel Chorah	30	Nusserutshahee.
	Basoodebpore	31	Ditto.
	Beel Jana	39	Ditto.
	Beel Jaleea	42	Ditto.
	Beel Chatra	82	Ditto.
155	Beel Nahareea	86	Ditto.
	Beel Chukleea	89	Ditto.
	Bishtopore	92	Ditto.
	Boroobeela	93	Ditto.
	Bazeeaftee Koyah	94	Ditto.
160	Beel Roah	95	Ditto.
	Beel Nauwa	96	Ditto.
	Bunnatoel	100	Ditto.
	Bhowlakola	101	Ditto.
	Bagdolee	107	Ditto.
165	Boaldaeer	109	Ditto.
	Choitagram	63	Ditto.
	Chuk Alukdeeah	132	Ditto.
	Chilka	135	Ditto.
	Chur Narainpore	150	Ditto.
170	Choerapara	126	Ditto.
	Chowbareea	160	Ditto.
	Choto Kolkoleea	163	Ditto.
	Chumook	167	Ditto.
	Chur Pathooreea	172	Ditto.
175	Chur Pathooreea Arazee	172	Ditto.
	Chundunmirgee	179	Ditto.
	Doorgapore	57	Ditto.
	Dyarampore	56	Ditto.
	Doodsur	49	Ditto.
180	Dut Majhael	53	Ditto.
	Dut Majhael	76	Ditto.
	Dhamchundurpore	130	Ditto.
	Duree Khagjunna	138	Ditto.
	Duree Bhuwaneepore	144	Ditto.
185	Dhoolut	127	Ditto.
	Duree Chowbareea	166	Ditto.
	Delwa*	63	Ditto.
	Dhopaghata	177	Ditto.
	Degulhat	7	Ditto.
190	Deobareea	11	Ditto.
	Damnamara	12	Ditto.
	Duree Banglat	25	Ditto.
	Dhoobkola	35	Ditto.
	Fakeerabad	116	Ditto.
195	Goodeebaree	66	Ditto.
	Gorungpore	133	Ditto.
	Gurchalka	137	Ditto.
	Gundbeela and Arazee	145	Ditto.
	Goraduha	147	Ditto.
200	Gheekumla	183	Ditto.
	Garakhola	188	Ditto.
	Gungchitra	192	Ditto.
	Goalbaree	10	Ditto.
	Gangdhair	28	Ditto.
205	Gola Madhubpore	67	Ditto.
	Ghatra	91	Ditto.
	Hureepore	73	Ditto.
	Hureenadangee	79	Ditto.
	Hureeshunkurpore	112	Ditto.
210	Hamrat	161	Ditto.
	Hasakhola	43	Ditto.
	Hoodarbungram	99	Ditto.
	Heemut Khalee	103	Ditto.
	Joleepara	58	Ditto.

[Third Publication.]

NOTIFICATION.

The 29th August 1874.—Under Section 2 of the District Road Cess Act (X B.C. of 871), the Lieutenant-Governor is pleased to direct that the cesses leviable under the said ct shall take effect in the district of Manbhoom from the 1st October 1874.

Under Section 70 of the aforesaid Act, the Lieutenant-Governor is pleased to determine the month in which the District Committee of Manbhoom shall meet to prepare ates of income and expenditure for the cess year next ensuing, as in the said section ded, shall be September 1874.

H. J. REYNOLDS,
Offg. Secy. to the Govt. of Bengal.

[Third Publication.]

NOTIFICATION.

26th August 1874.—Under the provisions of Section 11 of Act VII of 1864, the ant-Governor of Bengal has been pleased to direct that the following rule be stituted for Rule 32A, at page 8 of the Salt Manual, issued under date the 13th July 0. The present rule is therefore notified for general information :—

Rule.—"If salt originally intended to be taken out of the excepted limits described in se 4 of the Government Notification at page 2 of the Manual under a special pass be ded in such limits for the convenience of the trade, the alteration in the destination must reported to the Board's Office, and the special Rowannah returned within 48 hours from the e that the salt was landed. The owner, however, shall be at liberty to refer to it in g out protective documents for such portion of the salt as he may subsequently deter- on removing within limits. Should a portion only of the salt originally covered by the al Rowannah be landed or sold in the aforesaid excepted limits, an exchange Rowannah, the manner provided in Section 28 of these rules, must be taken out to cover the aining portion of the salt which goes out of such limits. Any person failing to comply the provisions of this rule as regards the return, within the period of 48 hours, to the ce of the Board of Revenue, of the special Rowannah in the case hereinbefore mentioned, hich this document is no longer required as a protection for the salt specified therein, be liable to a fine not exceeding Rs. 500."

"Certificates taken out for the removal of salt from shipboard, or from bonded golas, to within the excepted limits, must also be returned to the Board's Office within 48 hours the time the salt is landed in such places; and the holder of any certificate who fails so urn it, shall be liable to a fine not exceeding five hundred rupees."

H. J. REYNOLDS,
Offg. Secy. to the Govt. of Bengal.

[Third Publication.]

NOTIFICATION.

The 31st August 1874.—It is hereby notified for general information that the following ustment of the Moonsiffee jurisdictions in the District of Gya has been sanctioned, will take effect on the reopening of the Courts after the next Dusserah vacation:—

Instead of three Moonsiffees as heretofore, there will be only two Moonsiffees in the rict, viz.—the Sudder Moonsiffee of Gya and the Moonsiffee of Aurungabad. The nsiffee of Nowadah will be abolished.

Thana Sherghotty will be included in the Sudder Moonsiffee of Gya, which will make jurisdiction of that Moonsiffee conterminous with that of the three following divisions :—

Sudder Sub-Division. Jehanabad Sub-Division. Nowadah Sub-Division.

Thana Daoodnaggur will be included in the Moonsiffee of Aurungabad, which will the jurisdiction of that Moonsiffee conterminous with that of the sub-division of ngabad.

H. J. REYNOLDS,
Offg. Secy. to the Govt. of Bengal.

[First Publication.]

DECLARATION.

The 12th September 1874.—Whereas it appears to the Lieutenant-Governor of Bengal land is required to be taken up for Government at the public expense for a public e, viz. for a road starting from Dhooriah to Bowsee, it is hereby declared that for the purpose a strip of land running generally from north to south and south-west, g through the villages of Dhooriah, Diroo, Beldiha, Sadpore, Punjwara, Subulpore, and e, zillah Bhagulpore, and measuring, more or less, 15 miles in length and 45 feet in h = 247½ standard beeghas, equivalent to 130¾ local beeghas, more or less, is required. his declaration is made under the provisions of Section 6, Act X of 1870, to all whom concern.

J. F. K. HEWITT,
Offg. Junior Secy. to the Govt. of Bengal.

[Second Publication.]

DECLARATION.

The 3rd September 1874.—Whereas it appears to the Lieutenant-Governor of Benga that land is required to be taken up by Government at the public expense for a publi purpose, viz. for the 2nd Section of the Tamore feeder road starting from the village o Saipara in pergunnah Dhomin, district Rajshahye, and terminating at the village of Dhors in pergunnah Tegatchee, district Rajshahye, it is her declared that for the above purpose a strip of running generally from west to east, passing throug villages as per margin, and measuring more o 5 miles in length and 120 feet in breadth = 22 is required.

Saipara.	Taspara.
Bhaloreea.	Nownugger.
Khourtee.	Hazrapara.
Taighree.	Badee Hazrapara.
Chandopara.	Pakoorea.
Jehanabad.	Baroeepara.
	Dhorsa.

This declaration is made under Section 6, Act X of 1870, to all whom it may co

J. F. K. HEWITT,
Offg. Junior Secy. to the Govt. of Beng

[Second Publication.]

DECLARATIONS.

The 7th September 1874.—Whereas it appears to the Lieutenant-Governor of Beng that land is required to be taken up for the public purpose at the public expense, viz. the construction of the Rungpore Station, in the villages of Shajapore, Asruthpore, a Alumnuggur, pergunnah Koondee, in the district of Rungpore; also for the constructio the Overseer's houses and store-yards, &c., in the villages of Ramvadrapore and Badan; the construction of a hospital and Executive Engineer's office in the village of Benodp for the construction of the Overseer's houses and store-yards in the village of Gopalp and also for the construction of the Buddergunge Station and the rice depôt in the vill of Sunkerpore, it is hereby declared that for the above purposes pieces of land measur 11*a*. 2*r*. 17*p*. in the villages of Shajapore, Asruthpore, and Alumnuggur; 1*a*. 6*p*. in villages of Ramvadrapore and Badan; 1*a*. 1*r*. 38*p*. in the village of Benodpore; 8*a*. 1*r*. in the village of Shampore; 2*r*. 3*p*. in the village of Gopalpore; 9*a*. 2*r*. 34*p*. in the vi of Sunkerpore, respectively, are required in the aforesaid villages, in the district of Rung

This declaration is made under the provisions of Section 6 of Act X of 1870 to whom it may concern.

J. F. K. HEWITT,
Offg. Junior Secy. to the Govt. of Beng

[Third Publication.]

DECLARATIONS.

The 23rd August 1874.—Whereas it appears to the Lieutenant-Governor of Bengal land is required to be taken up Government at the public expense public purpose, viz., for the const tion and repairs of a road starting f Najeepore to Khanjanpore, zi Dinagepore, it is hereby declared for the above purpose a strip of passing through the villages as margin, and measuring 18 miles, r or less, in length, and 43 feet, more or less, in breadth, is required.

Mamadpore.	Jhankabar.	Bankrole.
Gokhoora.	Gagunpore.	Chucksahabote.
Bilparah.	Rosoolpore.	Bajeetpore.
Chukrampore.	Dhooraparah.	Koraldangha.
Danghapara.	Nobogram.	Hatsapahar.
Bayamprosad.	Khandoil.	Joypore.
Kollanpore.	Pattakpore.	Achminda.
Nundunpore.	Nockcha.	Isleempore.
Mohimapore.	Mandikpore.	Footkoil.
Chukabdan.	Baharampore.	Kharanda.
Santaspara.	Chucksonatolla.	Khanjanpore.
Kuaboue.		

This declaration is made under the provisions of Section 6, Act X of 1870, to all w it may concern.

Whereas it appears to the Lieutenant-Governor of Bengal that land is required t taken up for Government at the p expense for a public purpose, viz. the construction and repairs of a starting from Baloorghat to Sheebgu zillah Dinagepore, it is hereby dec that for the above purpose a strip o passing through the villages margin, and measuring 24 miles, m less, in length, and 43 feet, more o in breadth, is required.

Khadimpore.	Batkori.	Gavorah.
Maigunge.	Palsa.	Edal.
Dhundpara.	Bentkoori.	Enaitpore.
Challigao.	Parbuttypore.	Koorsapookhur.
Pattrehora.	Dangha.	Buzrukkantak.
Tooknipara.	Chundpore.	Seebpore.
Nojeepore.	Kesubpore.	Chukkhamar.
Dangapara.	Kassipore.	Mohadebpore.
Foompara.	Hurirampore.	Gopalgunge.
Khidirpore.	Kuiah.	Hooseinpore.
Chilimpore.	Kanchun.	Dohail.
Rungamattia.	Mohinuggor.	Chuck Shibram.
Bosoorah.	Khanti.	Sheebgunge.
Bagolepore.	Moondola.	

This declaration is made und provisions of Section 6, Act X of 1870, to all whom it may concern.

Whereas it appears to the Lieutenant-Governor of Bengal that land is required to be taken up for Government at the public expense for a public purpose, viz. for the construction and repairs of a road starting from Matajeer to Farseepara, zillah Dinagepore, it is hereby declared that for the above purpose a strip of land passing through the villages as per margin, and measuring 16 miles, more or less, in length, and 43 feet, more or less, in breadth, is required.

Atureah.	Madhoopore.	Borokule.
Bhobaninuggur.	Shampore.	Moheshpore.
Jote Bhobani.	Borota.	Goalechuck.
Narayanpore.	Dhirnarayanpore.	Chuckleuktar.
Beromgang.	Kadipore.	Ramnarainpore.
Ghosenuggur.	Sheikhpara.	Dhantarah.
Jamgong.	Kasumbee.	Gaurkhantollah.
Nagunpore.	Pallinonai.	Farseepara.
Nepalpore.		

This declaration is made under the provisions of Section 6, Act X of 1870, to all whom it may concern.

Whereas it appears to the Lieutenant-Governor of Bengal that land is required to be taken up for Government at the public expense for a public purpose, viz., for the construction and repairs of a road starting from Bowanigunge to Hapaneer, zillah Dinagepore, it is hereby declared that for the above purpose a strip of land passing through the villages as per margin, and measuring 8 miles, more or less, in length, and 43 feet, more or less, in breadth, is required.

Atureah.	Jhalghoriah.	Dhopaipore.
Raigunge.	Borsail.	Kesubpore.
Kalela.	Tetteleah.	Chundpore.
Golenah.	Jhukrah.	Badimpore.
Bhooban.	Bootipa.	Hafanea.
Chaurpore.		

This declaration is made under the provisions of Section 6, Act X of 1870, to all whom it may concern.

Whereas it appears to the Lieutenant-Governor of Bengal that land is required to be taken up for Government at the public expense for a public purpose, viz., for the construction and repairs of a road starting from Najeepore to Bhowanigunge, zillah Dinagepore, it is hereby declared that for the above purpose a strip of land passing through the villages as per margin, and measuring 10 miles, more or less, in length, and 43 feet, more or less, in breadth, is required.

Najeapore.	Bagmar.	Bohotee.
Harirampore.	Bailmaree.	Sotya.
Bapcha.	Khirsin.	Chukriahpara.
Bengdome.	Dalearkuree.	Bhobaninuggur.

This declaration is made under the provisions of Section 6, Act X of 1870, to all whom it may concern.

Whereas it appears to the Lieutenant-Governor of Bengal that land is required to be taken up for Government at the public expense for a public purpose, viz., for the construction and repairs of a road starting from Rangamattea to Farseepara, zillah Dinagepore, it is hereby declared that for the above purpose a strip of land passing through the villages as per margin, and measuring 5 miles, more or less, in length, and 43 feet, more or less, in breadth, is required.

Rangamattea.	Roghonathpore.
Pourimpore.	Salookkuree.
Varam.	Chuckmaghoo.
Mungleah.	Farseepara.
Chaktitam.	

This declaration is made under the provisions of Section 6, Act X of 1870, to all whom it may concern.

Whereas it appears to the Lieutenant-Governor of Bengal that land is required to be taken up for Government at the public expense for a public purpose, viz., for the construction and repairs of a road starting from Sheebgunge to Soturhaut, zillah Dinagepore, it is hereby declared that for the above purpose a strip of land passing through the villages as per margin, and measuring 6 miles, more or less, in length, and 43 feet, more or less, in breadth, is required.

Sheebgunge.	Mominpore.	Kristapore.
Sooltanpore.	Bansbareah.	Chaparghat.
Jote Bhugowan.	Bapatoiro.	Komolpore.
Hamidpore.	Kochookuri.	Soturhaut.

This declaration is made under the provisions of Section 6, Act X of 1870, to all whom it may concern.

Whereas it appears to the Lieutenant-Governor of Bengal that land is required to be taken up for Government at the public expense for a public purpose, viz., for the construction and repairs of a road starting from Moodool to Debipore, zillah Dinagepore, it is hereby declared that for the above purpose a strip of land passing through the villages as per margin, and measuring 8 miles, more or less, in length, and 43 feet, more or less, in breadth, is required.

Rosoolpore.	Akleepore.
Badanpore.	Gothin.
Kristopore.	Debipore.
Chuckseram.	

This declaration is made under the provisions of Section 6, Act X of 1870, to all whom it may concern.

Whereas it appears to the Lieutenant-Governor of Bengal that land is required to be taken up for Government at the public expense for a public purpose, viz., for the construction and repairs of a road starting from Sheebpore to Moodool, zillah Dinagepore, it is hereby declared that for the above purpose a strip of land passing through the villages as per margin, and measuring 6 miles, more or less, in length, and 43 feet, more or less, in breadth, is required.

Sheebpore.	Madhainugger.	Bhugowanpore.
Rampora.	Najaipore.	Goolgao.
Khanpore.	Sheroil.	Atooranugger.
Biroge.	Kesubpore.	Rosoolpore.

This declaration is made under the provisions of Section 6, Act X of 1870, to all whom it may concern.

Whereas it appears to the Lieutenant-Governor of Bengal that land is required to be taken up for Government at the public expense for a public purpose, viz., for the construction and repairs of a road starting from Farseepar to Hurgouri, zillah Dinagepore, it is hereby declared that for the above purpose a strip of land passing through the villages as per margin, and measuring 4 miles, more or less, in length, and 43 feet, more or less, in breadth, is required.

Omaitara.
Dhanoir.
Chuck Hurtokedangha.
Khaubta.

This declaration is made under the provisions of Section 6, Act X of 1870, to all whom it may concern.

Whereas it appears to the Lieutenant-Governor of Bengal that land is required to be taken up for Government at the public expense for a public purpose, viz. for the construction and repairs of a road starting from Debipore to Rangamattea, zillah Dinagepore, it is hereby declared that for the above purpose a strip of land passing through the villages as per margin, and measuring 5 miles, more or less, in length, and 43 feet, more or less, in breadth, is required.

Debipore.	Gobraparah.
Dessahar.	Boripore.
Goon.	Odurdiri.
Khilla.	Bhugowanpore.
Ballikuri.	Rangamattea.

This declaration is made under the provisions of Section 6, Act X of 1870, to all whom it may concern.

J. F. K. HEWITT,
Offg. Junior Secy. to the Govt. of Bengal.

[Third Publication.]

DECLARATIONS.

The 25th August 1874.—Whereas it appears to the Lieutenant-Governor of Bengal that land is required to be taken by Government at the public expense for a public purpose, viz., for a road between the villages of Sunderain, pergunnah Soorjapore, and Dangipara, pergunnah Dehut, zillah Purneah, it is hereby declared that for the above purpose a strip of land, measuring, more or less, 15 miles long and 60 feet broad, and passing through the villages as per margin, is required in the district of Purneah.

Sunderain.	Geragachee.	Gachenagor.
Feringora.	Kathalbari.	Hariano.
Gachgoalbari.	Locabhita.	Banshbari.
Gach Dholmara.	Kathalbari.	Baghar.
Koondhela.	Gamabari.	Modipokhar.
Ghoramara.	Beprith.	Baldapokhar.
Dhurmpore.	Porunbhita.	Ghandabari.
Gachtalbari.	Parabhita.	Kokradah.
Gach Narhi.	Tarabhita.	Goalin.
Jumadpore.	Dhepa.	Kokradah.
Gooabari.	Lodhun.	Dangipara.
Kathalbari.	Jeangoon.	

This declaration is made under the provisions of Section 6 of Act X of 1870 to all whom it may concern.

Whereas it appears to the Lieutenant-Governor of Bengal that land is required to be taken by Government at the public expense for a public purpose, viz., for a road between the villages of Madhubani, pergunnah Haveli, and Keotgama, pergunnah Dhurmpore, zillah Purneah, it is hereby declared that for the above purpose a strip of land, measuring, more or less, 15 miles long and 60 feet broad, and passing through the villages as per margin, is required in the district of Purneah.

Madhubani.	Khodawundnagar.	Jankinagor.
Banbhog.	Jeangunge.	Jhangertoli.
Chaklapeta Pepra.	Maharajgunge.	Rajwadeh.
Bhokreha.	Rampurkamut.	Patee Chakmaka.
Khemchund Bisnowle.	Baumankhi.	Kosidos.
Baniapati.	Dharhora.	Baisar.
Gokhulpore.	Mohunia.	Israinkhord.
Sirsi.	Bela.	Keotgama.
Manjhna.		

This declaration is made under the provisions of Section 6 of Act X of 1870 to all whom it may concern.

J. F. K. HEWITT,
Offg. Junior Secy. to the Govt. of Bengal.

[Third Publication.]

DECLARATION.

The 27th August 1874.—Whereas it appears to the Lieutenant-Governor of Bengal that and is required to be taken up at the public expense for a public purpose, viz., for the construction of a road from Ondah to Taldangra, *viâ* Kristonogur, Mudhoopore, Chanay, Ashna, and Tilagagry, in the district of Bankoora, it is hereby declared that a strip of land 12 miles in length and 50 feet in breadth, measuring 220 beeghas, is required.

This declaration is made under the provisions of Section 6 of Act X of 1870 to all whom it may concern.

J. F. K. HEWITT,
Offg. Junior Secy. to the Govt. of Bengal.

[Third Publication.]

DECLARATIONS.

The 31st August 1874.—Whereas it appears to the Lieutenant-Governor of Bengal that land is required to be taken up for Government at the public expense for a public purpose, viz., for the construction and repairs of a road starting from Beergunge to Khansama, zillah Dinagepore, it is hereby declared that for the above purpose a strip of land passing through the villages as per margin, and measuring 6 miles and 00 feet, more or less, in length, and 30 feet, more or less, in breadth, is required.

Sujalpore.	Chack Mokondo.
Nichpara.	Kristonaghur.
Nakhapara.	Kasipore.
Dhulpahar.	Toolseepore.
Soidpore.	Govindpore.
Koillani.	Basudetpore.
Dariapore.	

This declaration is made under the provisions of Section 6, Act X of 1870, to all whom may concern.

Whereas it appears to the Lieutenant-Governor of Bengal that land is required to be taken up for Government at the public expense for a public purpose, viz., for the construction and repairs of a road starting from Khansama to Daroani road, zillah Dinagepore, it is hereby declared that for the above purpose a strip of land passing through the villages as per margin, and measuring 6 miles, more or less, in length, d 30 feet, more or less, in breadth, is required.

ovindpore.	Angarpara.
ahangeerpore.	Par Angarpara.
hamarsarahudda.	Salbary.
herbhery.	Koondopuker.
angua.	Bhabki.
arahudda.	Teotia.
Subarnakhuli.	

This declaration is made under the provisions of Section 6, Act X of 1870, to all whom may concern.

Whereas it appears to the Lieutenant-Governor of Bengal that land is required to be taken up for Government at the public expense for a public purpose, viz., for the construction and repairs of a road starting from Khansama to Bhabaneegunge, zillah Dinagepore, it is hereby declared that for the above purpose a strip of land passing through the villages per margin, and measuring 13 miles, more or less, in length, and 30 feet, more or less, in eadth, is required.

ovindpore.	Karimpore.
handpore.	Basuli.
oolseepore.	Susuli.
handipore.	Nijpara.
Kasipore.	Koorkeedhupadanga.

This declaration is made under the provisions of Section 6, Act X of 1870, to all whom may concern.

Whereas it appears to the Lieutenant-Governor of Bengal that land is required to be taken up for Government at the public expense for a public purpose, viz., for the construction and repairs of a road starting from Khansama to Nasipore, zillah Dinagepore, it is hereby declared that for the above purpose a strip of land passing through the villages as per argin, and measuring 11½ miles, more or less, in length, and 30 feet, more or less, in eadth, is required.

ovindpore.	Jointeaghat.	Poes.
asipore.	Rajilpore.	Dhaneegaon-Boorito-lar.
ahabazpore.	Basargaon.	Synagore.
elpukhar.	Kusumtore.	Joydeb.
achupore.	Jamalpore.	Halenchakuri.
hamarpara.	Backpore.	Sadipore.
eola.	Soonderpore or Shaheb Zillah.	Nasipore Station.
adhumpore.		

This declaration is made under the provisions of Section 6, Act X of 1870, to all whom may concern.

Whereas it appears to the Lieutenant-Governor of Bengal that land is required to be taken up for Government at the public expense for a public purpose, viz., for the construction and repairs of a road starting from Khansama to Bhusi, zillah Dinagepore, it is hereby declared that for the above purpose a strip of land ssing through the villages as per margin, and measuring 10 miles and 1,800 feet, more less, in length, and 30 feet, more or less, in breadth, is required.

ndpore.	Baladangi.	Uttampara.
abazpore.	Bhanderdaha.	Margah.
napore.	Satiangar.	Rajnagar.
asipore.	Pakerhat.	Kachinia.
ossenpore.	Masnapara.	Bhabkee.
angapara.	Hakimpore.	Tetuliah.
ahangeerpore.	Goaldehi.	

This declaration is made under the provisions of Section 6, Act X of 1870, to all whom may concern.

Whereas it appears to the Lieutenant-Governor of Bengal that land is required to b taken up for Government at the public expense for public purpose, viz., for the construction and repairs of road starting from Peergunge to Kaharal, zillah Dinage pore, it is hereby declared that for the above purpos a strip of land passing through the villages as per margin and measuring 5 miles and 1,300 feet, more or less, i length, and 30 feet, more or less, in breadth, is required.

Soogalpore.	Mahamudpore.
Jagodal.	Chack Prankristo.
Fenpukar.	Taranja.
Debipore.	Chack Maharam.
Bikeerampore.	Deonaghat.
Luckhipore.	Sundoil.

This declaration is made under the provisions of Section 6, Act X of 1870, to all whor it may concern.

Whereas it appears to the Lieutenant-Governor of Bengal that land is required to b taken up by Government at the public expense for public purpose, viz., for the construction and repairs of road starting from Dariapore to Jharbarihat, zilla Dinagepore, it is hereby declared that for the above pu pose a strip of land passing through the villages as p margin, and measuring 7 miles and 2,739 feet, more less, in length, and 30 feet, more or less, in breadth, is required.

Koillanee.	Jote Raghu.
Dariapore.	Karimpore.
Meratongee.	Bhageerpara.
Mateakora.	Dhu-la-oree.
Mosaitpore.	Karimpore.
Subdutpore.	

This declaration is made under the provisions of Section 6, Act X of 1870, to all wh it may concern.

Whereas it appears to the Lieutenant-Governor of Bengal that land is required to taken up for Government at the pub expense for a public purpose, viz., for construction and repairs of a road st ing from Bochagunge to Dhookurgh zillah Dinagepore, it is hereby decla that for the above purpose a strip of la passing through the villages as per marg and measuring 47,520 feet, more or l in length, and 56 feet, more or less, in breadth, is required.

Mushidhat.	Paria.	Mustabary.
Dhontolah.	Sheloit.	Nowparah.
Jatgaon.	Goroolgan.	Mootookpore.
Monipore.	Shejgaon.	Bongaon.
Bajneah.	Raghunathpore.	Daroil.
Madhubpore.	Mohatappore.	Nezampore.
Alumpore.	Dhongaon.	Surjapore.
Gungarampore.	Mangalpore.	Dhookurghari.
Haripore.	Moheshpore.	

This declaration is made under the provisions of Section 6, Act X of 1870, to all w it may concern.

Whereas it appears to the Lieutenant-Governor of Bengal that land is required to taken up for Government at the public expense fo public purpose, viz., for the construction and repairs o road starting from Peergunge to Bochagunge, zil Dinagepore, it is hereby declared that for the ab purpose a strip of land passing through the villages per margin, and measuring 4,224 feet, more or less length, and 56 feet, more or less, in breadth, is required.

Yogotha.	Sultanpore.
Raghunathpore.	Dowlatpore.
Mittrabatty.	Kristopore.
Bausgarah.	Ramdeppara.
Sagoony.	Bhorlah.
Shenehar.	Bochagunge.
Nafanagar.	

This declaration is made under the provisions of Section 6, Act X of 1870, to all wh it may concern.

Whereas it appears to the Lieutenant-Governor of Bengal that land is required to taken up for Government at the public expense f public purpose, viz., for the construction and repairs o road starting from Peergunge to Maloon, zillah Dina pore, it is hereby declared that for the above purpos strip of land passing through the villages as per marg and measuring 4,224 feet, more or less, in length, and feet, more or less, in breadth, is required.

Raghunathpore.	Dustampore.
Hazeepore.	Boldiarah.
Koatgaon	Matian.
Khooriapara.	Dinagepore.
Joypore.	Maloon.
Sendurna.	

This declaration is made under the provisions of Section 6, Act X of 1870, to all wh it may concern.

Whereas it appears to the Lieutenant-Governor of Bengal that land is required taken up for Government at the public expens a public purpose, viz., for the construction and repai a road starting from Peergunge to Sheebgunge, zi Dinagepore, it is hereby declared that for the ab purpose a strip of land passing through the villa as per margin, and measuring 52,800 feet, more or less, in length, and 56 feet, more or l in breadth, is required.

Yogotha.	Bhatarmari.
Bromordhoho.	Nakfool
Ghoradhap.	Moheshpore.
Chundhore.	Parpoori.
Alumpore.	Sheebgunge.
Boulindry.	

This declaration is made under the provisions of Section 6, Act X of 1870, to all wh it may concern.

Whereas it appears to the Lieutenant-Governor of Bengal that land is required to be taken up for Government at the public expense for a public purpose, viz., for the construction and repairs of a road starting from Peergunge to Beergunge road, zillah Dinagepore, it is hereby declared that for the above purpose a strip of land passing through the villages as per margin, and measuring 67,740 feet, more or less, in length, and 30 feet, more or less, in breadth, is required.

Yogotha.	Kongshora.	Birtho.
Gooagaon.	Dobara.	Surjopore.
Chapore.	Korangan.	Majkhooreah.
Malancha.	Nyamutpore.	Madhubpore.
Moshandangi.	Bohora.	Khanpore.
Patkiburry.	Sheebpore.	Yoyhundhaut.
Bhobanipore.	Kristopore.	

This declaration is made under the provisions of Section 6, Act X of 1870, to all whom it may concern.

Whereas it appears to the Lieutenant-Governor of Bengal that land is required to be taken up for Government at the public expense for a public purpose, viz., for the construction and repairs of a road starting from Nekmurd to Peergunge, zillah Dinagepore, it is hereby declared that for the above purpose a strip of land passing through the villages as per margin, and measuring 63,360 feet, more or less, in length, and 56 feet, more or less, in breadth, is required.

Bhobanundpore.	Rajore.
Ghoneshampore.	Katihar.
Preyagpore.	Bishmail.
Bhangobon.	Poandha.
Banglagor.	Bagoongan.
Bochore.	Yogotha.

This declaration is made under the provisions of Section 6, Act X of 1870, to all whom it may concern.

Whereas it appears to the Lieutenant-Governor of Bengal that land is required to be taken up for Government at the public expense for a public purpose, viz., for the construction and repairs of a road starting from Ajlabad to Bochagunge, zillah Dinagepore, it is hereby declared that for the above purpose a strip of land passing through the villages as per margin, and measuring 31,681 feet, more or less, in length, and 56 feet, more or less, in breadth, is required.

Madhubpore.	Rampore.
Kookradanga.	Mushidhat.
Sreepore.	Bochagunge.
Kougan.	

This declaration is made under the provisions of Section 6, Act X of 1870, to all whom it may concern.

Whereas it appears to the Lieutenant-Governor of Bengal that land is required to be taken up for Government at the public expense for a public purpose, viz., for the construction and repairs of a road starting from Shapahar to Lakhipore, zillah Dinagepore, it is hereby declared that for the above purpose a strip of land passing through the villages as per margin, and measuring 5,900 feet, more or less, in length, and 59 feet, more or less, in breadth, is required.

Lakhipore.
Karandanga.
Shapahar.

This declaration is made under the provisions of Section 6, Act X of 1870, to all whom it may concern.

Whereas it appears to the Lieutenant-Governor of Bengal that land is required to be taken up for Government at the public expense for a public purpose, viz., for the construction and repairs of a road starting from Doorgapore to Chooramon, zillah Dinagepore, it is hereby declared that for the above purpose a strip of land passing through the villages as per margin, and measuring 9 miles, more or less, in length, and 40 feet, more or less, in breadth, is required.

Doorgapore.	Chandigram.
Rahayi.	Dableebaree-jungle.
Chandail.	Khagoordanga.
Shengebaree.	Mohunboran.
Blahnungaon.	Komedpore.

This declaration is made under the provisions of Section 6, Act X of 1870, to all whom it may concern.

Whereas it appears to the Lieutenant-Governor of Bengal that land is required to be taken up for Government at the public expense for a public purpose, viz., for the construction and repairs of a road starting from Raigunge to Doorgapore, zillah Dinagepore, it is hereby declared that for the above purpose a strip of land passing through Peergachee, west of Kulseepara and Roopahar, along old Mohanunda bund, through Sasay and Mohadebpore, west of Googoodanga, east of Katihari, Pathakari, and Bildanga, measuring 6½ miles, more or less, in length, and 40 feet, more or less, in breadth, is required.

This declaration is made under the provisions of Section 6, Act X of 1870, to all whom it may concern.

Whereas it appears to the Lieutenant-Governor of Bengal that land is required t be taken up for Government at the public expense for public purpose, viz., for the construction and repairs of road starting from Doorgapore to Hemtabad, zilla Dinagepore, it is hereby declared that for the abov purpose a strip of land passing through the village as per margin, and measuring 12 miles, more or less in length, and 40 feet, more or less, in breadth, i required.

Jeebunpore.	Dhomapore.
Rookharadanga.	Hemtabad.
Basamanpara.	Tulookbaree.
Manarpara.	Bhatria.
Kunagpore.	Kumbabaree.
Kunchamoolia.	Dhuraye.
Sehagram.	Baunbaree.
Bamangram.	Gidisa.

This declaration is made under the provisions of Section 6, Act X of 1870, to all whor it may concern.

Whereas it appears to the Lieutenant-Governor of Bengal that land is required to b taken up for Government at the public expense for a public purpose, viz., for the constructio and repairs of a road starting from Raigunge Abkari thana to Hemtabad, zillah Dinage pore, it is hereby declared that for the above purpose a strip of land passing throug Dowlutpore, east of Mechabari, Chandoil, Woodoypore, south-east of Ramajora, throug Chota Paroah, north-west Doorgapore, into Hemtabad thana.

This declaration is made under the provisions of Section 6, Act X of 1870, to all who it may concern.

J. F. K. HEWITT,
Offg. Junior Secy. to the Govt. of Bengal.

[Third Publication.]

DECLARATION.

The 31st August 1874.—Whereas it appears to the Lieutenant-Governor of Ben that land is required to be taken by Government at the public expense for a public purpo viz., for the construction and repair of a road from Doorgapore, pergunnah Dilalpore, static Kaliagunge, to Kunair, pergunnah Khurra, station Kaliagunge, it is hereby declared th for the above purpose a strip of land measuring 44,700 feet, more or less, in length, 30 fee more or less, in breadth, lying in the villages Doorgapore, Kamlai, Sakodainga (Kumardangi (pergunnah Suraharmankole), Kumardangi (pergunnah Dilalpore), Jeebanpore, Dhara dangi, Pealtoir, Randhanipara, Raghunathpore, Bijol, Kaladanga, Jingaon, Syampo Pahargaon, Mukundapore, Masadangi, Duhakachal, Doorgapore, and Kunoir, is required.

This declaration is made under the provisions of Section 6 of Act X of 1870 to whom it may concern.

J. F. K. HEWITT,
Offg. Junior Secy. to the Govt. of Bengal

[Third Publication.]

DECLARATION.

The 1st September 1874.—Whereas it appears to the Lieutenant-Governor of Bengal th land is required to be taken by Government at the public expense for a public purpose, viz., constructing a road from Bucktearpore to Chickneeghat, in the villages of Gariany a Syaitolla, pergunnah Furkea, zillah Monghyr, it is hereby declared that for the above purpo a piece of land measuring, more or less, 56 beeghas 7 cottahs 12½ chittacks of standa measurement, is required within the aforesaid villages of Gariany and Syaitolla.

This declaration is made under the provisions of Section 6 of Act X of 1870 to whom it may concern.

J. F. K. HEWITT,
Offg. Junior Secy. to the Govt. of Bengal.

[Third Publication.]

DECLARATION.

The 31st August 1874.—Whereas it appears to the Lieutenant-Governor of Beng that land is required to be taken up by Government at the expense of the Dacca Distri Road Cess Fund, for a public purpose, viz., for constructing a new cut between the rive Pudda and Kuntabutty, passing through the villages of Aircha, Dukhin Sealo, Anoli Boaleepara, Arpara, Isail, and Prykura, known as Uthali in thana Jaffergunge, in t district of Dacca, it is hereby declared that for the above purpose a strip of land measu more or less 311*b.* 13*c.* 6*d.* of standard measurement, is required within the afore villages of Aircha, Dukhin Sealo, Anolia, Boaleepara, Arpara, Isail, and Prykura, know as Uthali.

This declaration is made under the provisions of Section 6 of Act X of 1870 to a whom it may concern.

H. J. REYNOLDS,
Offg. Secy. to the Govt. of Bengal.

[Third Publication.]

DECLARATION.

The 29th August 1874.—Whereas it appears to the Lieutenant-Governor of Bengal that land is required to be taken by Government at the public expense for a public purpose, viz., for the construction of a road in continuation of the Strand Bank road and of a wharf on the east bank of the river Hooghly, between Aheereetollah Ghât and the Chitpore Canal, in the town of Calcutta, it is hereby declared that for the above purpose a piece of land measuring about 4 beeghas 10 cottahs is required, bounded as follows :—on the north by Ruthtollah Ghât and Shuba Bazar Street, on the east by Dhurmahatta Street, on the south by land lately acquired by Government from Baboo Modun Mohun Dey and others, and on the west by the river Hooghly.

This declaration is made under the provisions Section of 6 of Act X of 1870 to all whom it may concern.

H. J. REYNOLDS,
Offg. Secy. to the Govt. of Bengal.

[Third Publication.]

DECLARATION.

The 29th August 1874.—Whereas it appears to the Lieutenant-Governor of Bengal that and is required to be taken by Government at the public expense for a public purpose, viz., or the construction of a road in continuation of the Strand Bank road and of a wharf on he east bank of the river Hooghly, between Aheereetollah Ghât and the Chitpore Canal, n the town of Calcutta, it is hereby declared that for the above purpose a piece of land neasuring, more or less, 1,850 feet in length, and 150 feet in breadth, and running nearly orth and south, is required, bounded as follows :—on the north by Kumartolly Ghât, therwise called Rajah Rajkisson's Ghât, and the public road leading to it, on the east by e line parallel to and about one hundred and fifty feet distant from the crest of the bank the river Hooghly, on the south by Ruthtollah Ghât and Shuba Bazar Street, and on the est by the river Hooghly.

This declaration is made under the provisions of Section 6 of Act X of 1870 to all hom it may concern.

H. J. REYNOLDS,
Offg. Secy. to the Govt. of Bengal.

[Third Publication.]

DECLARATION.

The 29th August 1874.—Whereas it appears to the Lieutenant-Governor of Bengal t land is required to be taken by Government at the public expense for a public purpose z., for the construction of a road in continuation of the Strand Bank road and of a wharf the east bank of the river Hooghly, between Aheereetollah Ghât and the Chitpore Canal, the town of Calcutta, and for frontages thereto, it is hereby declared that for the above rpose a piece of land measuring more or less 1,150 feet in length and 150 feet in eadth, and running nearly north and south, is required, bounded as follows :—on the north Bagbazar Ghât and the public road leading to it, on the east by a line parallel to and out one hundred and fifty feet distant from the crest of the bank of the river Hooghly, the south by Golabaree Ghât and the public road leading to it, and on the west by the er Hooghly.

This declaration is made under the provisions of Section 6 of Act X of 1870 to all om it may concern.

H. J. REYNOLDS,
Offg. Secy. to the Govt. of Bengal.

[Third Publication.]

DECLARATION.

The 29th August 1874.—Whereas it appears to the Lieutenant-Governor of Bengal that nd is required to be taken by Government at the public expense for a public purpose, viz., for e construction of a road in continuation of the Strand Bank road and of a wharf on the st bank of the river Hooghly, between the Chitpore Canal and the northern boundary the port of Calcutta, and for frontages thereto, it is hereby declared that for the above rpose a piece of land measuring, more or less, 750 feet in length and 280 feet in breadth, d running nearly north and south, is required, bounded as follows :—on the north by land ely acquired by Government from Dehas Canie Begum and others, on the east partly by land occupied by Parboti Churn Ghose and partly by the eastern edge of the lane ning north and south, past the house known as Hajaree Baboo's Guddy, on the south the screw-house of Hursook Das and Duli Chand, and land lately acquired by Govern-nt, and on the west by the river Hooghly.

This declaration is made under the provisions of Section 6 of Act X of 1870 to all om it may concern.

H. J. REYNOLDS,
Offg. Secy. to the Govt. of Bengal.

The following orders, issued by the Government of India in the Home Department, are republished for general information :—

No. 2343.—*Fort William, the* 12*th September* 1874.—*Proclamation.*—*Public.*—In exercise of the power conferred by the 3rd section of the 17th and 18th Victoria, cap. 77, the Governor General in Council, with the sanction and approbation of the Secretary of State for India, is pleased hereby to take under his immediate authority and management the following territory now under the Government of the Lieutenant-Governor of Bengal, that is to say—

The District of Sylhet.

No. 2344.—*Notifications.*—*Public.*—The Governor General in Council is pleased, in exercise of the power conferred on him by the 3rd section of the 17th and 18th Victoria, cap. 77, to provide for the administration of the territory* mentioned in the Proclamation (No. 2343) of this day's date by attaching the same to the Chief Commissionership of Assam established by Home Department Notificatior No. 380, dated 6th February 1874.

* The District of Sylhet.

No. 1149.—*The* 12*th September* 1874.—*Judicial.*—In exercise of the power conferre by Act XII of 1874, Section 2, the Governor General in Council is pleased to delegate t the Chief Commissioner of Assam, for the purpose of being exercised within the District o Sylhet, the following powers lately vested in or exerciseable by the Lieutenant-Governo of Bengal or the Board of Revenue for the Lower Provinces, viz. :—

I.

ACTS OF THE GOVERNOR GENERAL IN COUNCIL.

(*a*) The powers of a Local Government under Act XXII of 1864 (Cantonments).
(*b*) The powers of a Local Government under Act VII of 1865 (Forests).
(*c*) The powers given to a Local Government by Section 22, Act XXXI of 186 (Arms and Ammunition).
(*d*) The powers of a Local Government under Sections 6 and 24, Act XX of 186 (Pleaders).
(*e*) The powers of a Local Government under Sections 6, 16, 18, 29, 35, and 37 Act VI of 1871 (Civil Courts, Bengal).
(*f*) The powers of the Board of Revenue under Act XXI of 1856 (Excise).

ACTS OF THE LIEUTENANT-GOVERNOR OF BENGAL IN COUNCIL.

(*g*) The powers of a Local Government under Sections 2 and 5, Act II of 18 (Gambling).
(*h*) The powers of the Lieutenant-Governor under the following sections and clau of Act VII of 1873 (Labor Districts Emigration), namely, Section 4, Clauses 10, 11, 12, and 13; Sections 37, 98, 104, 114, and 119.

II.

All powers which were vested in the Lieutenant-Governor of Bengal by the dire operation of any Act of the Governor General in Council, which also conferred the sa powers on the Chief Commissioners of Oudh, the Central Provinces, and British Burma.

No. 313.—*The* 12*th September* 1874.—*Police.*—Under the provisions of Act V of 18 and Act VII (Bengal Council) of 18 the Governor General in Council pleased to declare that the distri named in the margin shall form o general Police District, and to appoint the Chief Commissioner of Assam to be the pers who shall exercise the powers of the Inspector-General of Police in that district.

Kamrup.	Lakhimpur.	Naga Hills.
Darrang.	Garo Hills.	Cachar.
Nowgong.	Khasi and Jaintia Hills.	Goalpara.
Sibsagar.		Sylhet.

This Notification cancels Notification No. 119, dated 16th April 1874.

The following order, issued by the Government of India in the Department of Reven Agriculture, and Commerce, is republished for general information :—

No. 273.—*Fort William, the* 9*th September* 1874.—*Notifications.*—*Statistics.*—It hereby notified for general information and guidance that the spelling of the names of t more important places in Coorg has been fixed by the Chief Commissioner and approv by the Government of India as shown in the list given below, and should be strictly adhe to in future.

I.—RIVERS, LAKES, BAYS, MOUNTAINS OR HILLS.

Rivers.

Cauvery.	Lakshmantirtha.	Suvarnavati.

Mountains and Hills.

Brahmagiri.	Iggutappa-kund.	Pushpagiri.
Benganad-male.	Kote-betta.	Somamale.
Horurnurokkal.	Malambi.	Tadiandamol.

II.—STATES, PROVINCES, &c.

COORG.

Taluks.

Kiggatnad.
Mercara.
Nanjarajpatna.
Padinalknad.
Yedenalknad.
Yelsevirshime.

Hoblis.

Ammatti-nad.
Anjigeri-nad.
Benga-nad.
Beppu-nad.
Bettyat-nad.
Bilahad-hobli.
Horurnurokkal-nad.
Hudikerikantmur-nad.
Hattugat-nad.
Kaggodl-nad.
Kadyat-nad.
Kuyangeri-nad.
Kodli-hobli.
Madikerihaleri-nad.
Nanjarajpatna-hobli.
Nidtad-hobli.
Padinalk-nad.
Ramaswamikanave-hobli.
Surlabbimut-nad.
Gadi-nad.
Tavu-nad.
Tavalgerimur-nad.
Ulgulimudigeri-nad.
Yedenalk-nad.
Yedav-nad.

Villages.

Armeri.
Boyikere.
Bhavali.
Bhagamandal.
Bollur.
Fraserpet.
Gaudhalli.
Hatur.
Hudikeri.
Jambur.
Kottur.
Kodlipet.
Mercara.
Madenad.
Murnad.
Nalknad.
Napoklu.
Ponnapet.
Rampur.
Suntikoppa.
Somavarpet.
Shanivarsante.
Titimati.
Virarajendrapet.
Irpu.

Towns.

Colepet.
Fraserpet.
Kodlipet.
Mercara.
Somavarpet.
Shanivarsante.
Virarajendrapet.

The following orders, issued by the Government of India in the Foreign Department, are republished for general information :—

No. 1957*P*.—*Fort William, the 7th September* 1874.—*Notifications.—Political.*—With reference to the Notification No. 335P, dated 5th February 1874, the following is republished from the *London Gazette* of the 10th July 1874 :—

At the Court at Windsor, the 7th day of July 1874.

Present :

THE QUEEN'S MOST EXCELLENT MAJESTY IN COUNCIL.

Whereas Her Majesty the Queen has power and jurisdiction within the dominions of the Sublime Ottoman Porte :

Now, therefore, Her Majesty, by virtue and in exercise of the powers in this behalf by the Foreign Jurisdiction Acts or otherwise in Her vested, is pleased, by and with the advice of Her Privy Council, to order, and it is hereby ordered, as follows :—

1. So much of Article 14 of the order of Her Majesty in Council, dated the twelfth day of December one thousand eight hundred and seventy-three, regulating the exercise of Her Majesty's power and jurisdiction within the dominions of the Sublime Ottoman Porte, is hereby revoked, as provides to the effect that Her Majesty's Legal Vice-Consul resident in Egypt for the time being shall be the Judge of the Court for Egypt, and that he shall be appointed to the office of Judge by Her Majesty, by a separate warrant under Her Royal sign manual.
2. Her Majesty's Consul at Alexandria for the time being shall be the Judge of Her Britannic Majesty's Chief Consular Court for Egypt; but he shall be appointed to the Office of Judge by Her Majesty by a separate warrant under Her Royal sign manual.
3. The said order in Council of the twelfth day of December one thousand eight hundred and seventy-three, shall be read and have effect as if therein, for so much of Article 14 of that order as is revoked by this order, there were substituted Article 2 of this order; and this order shall be read as part of that order.

And the Right Hon'ble the Earl of Derby, one of Her Majesty's Principal Secretaries of State, is to give the necessary directions herein.

ARTHUR HELPS.

No. 1969*P*.—*The 9th September* 1874.—*Erratum.*—In the Appendix to Resolution No. 1740P, dated 13th August 1874, publishing the names of Civil and Military Officers who have passed the "High Proficiency" and "Honor" tests in Arabic and Persian, for "Lieutenant L. J. H. Grey" read "Captain L. J. H. Grey."

No. 1986*P.*—*The* 11*th September* 1874.—His Excellency the Viceroy and Governc General in Council is pleased to recognize the appointment of Mr. Charles Watsor Robertson as Consular Agent for the United States of America at Chittagong.

The following orders, issued by the Government of India in the Financial Department is republished for general information :—

No. 5495.—*Fort William, the* 8*th September* 1874.—*Leave and Allowances.*—Th Governor General in Council is pleased to rule that, unless in cases of emergency, no las pay certificate can be given to any military officer in civil employ desiring to proceed o furlough until he obtains from the Military Department of the presidency to which h belongs, and submits to the Accountant General of the province in which he is employed a certificate or memorandum showing what furlough is at his credit and the furloug rules to which he is subject.

No. 5511.—*The* 9*th September* 1874.—In continuation of the Notification of ;e Government of India in this Department, No. 3973, dated the 30th October 1873, g Governor General in Council is pleased to rule that when a ministerial officer in superg service on a salary of less than Rs. 50 a month travels by railway he may, if he prefer be allowed in lieu of the cost of his ticket under that Notification any batta which wou have been admissible to him for the period of the journey if it had not been made by railwa

SEPARATE REVENUE.—OPIUM.

No. 5535.—*The* 10*th September* 1874.—Opium Revenue to date compared with th Estimate for the year 1874-75.

PRESIDENCY.	LATEST MONTH.			SIX SALES OF BENGAL OPIUM AND FIVE MONTHS' DUTY ON MALWA OPIUM.		
	Estimate.	Actual.	Better than estimate.	Estimate.	Actual.	Better th estimate.
	£	£	£	£	£	£
Bengal	421,875	452,825	30,950	2,531,250	2,679,346	148,09
Bombay	143,128	227,760	84,632	919,693	1,127,040	207,3
TOTAL ...	565,003	680,585	115,582	3,450,943	3,806,386	355,4

SEPARATE REVENUE.—POST OFFICE.

No. 5546.—*The* 11*th September* 1874.—Arrangements having been made for a dire exchange of mails *viâ* Bombay and Brindisi between India and Germany, commencing the Indian side with *the first Mail leaving Bombay in the month of October next,* t Governor General in Council is pleased, under the provisions of Sections 19, 21, and 22 the Post Office Act of 1866, to fix the following rates of postage chargeable in India correspondence conveyed by this route between India and Germany and the seve European countries served through Germany :—

Countries to which correspondence may be sent.	LETTERS, PREPAYMENT OPTIONAL.	PACKETS OF NEWSPAPERS, BOOKS AND PATTERNS, PREPAYMENT COMPULSORY.		Below are given for each country the limit weight for packets of Newspapers and Bo (B), and patterns (P), the figures quo after the letter B being those adopted in Foreign Post Schedule of the Postal G for showing the special conditions (pages and 57 of Postal Guide) applicable packets of Newspapers and Books in e case.
	For each ½ oz. or fraction thereof.	Not exceeding 2 ozs. in weight.	Not exceeding 4 ozs. in weight. A like rate extra for every additional 4 ozs. or fraction thereof.	
	A. P.	A. P.	A. P.	
Germany, including all the German States mentioned in the Postal Guide. Luxemburg ... ... Heligoland	5 6	1 6	3 0	B 1 (5 lbs.) P (8 ozs.)
Belgium ... ... Holland ... ... Sweden	6 6	2 0	4 0	B 1 (5 lbs.) P (8 ozs.)
Denmark	6 6	2 0	4 0	B 2, 3, 4, 6, (3 lbs.) P (8 ozs.)
Norway	6 6	2 0	4 0	B 3, 4, (3 lbs.) P (8 ozs.)
Russia	6 6	2 0	4 0	B 2, 4, (8 ozs.) P (8 ozs.)

Any letter as well as any packet of newspapers, books or patterns, may be registered on payment by means of stamps of a registration fee of 4 annas in addition to the postage.

Attention is drawn to Clause (7) of the remarks preceding the Foreign Post Schedule of the Postal Guide, respecting the limit of weight (8½ ozs.) for letters to Germany, which contain any other enclosure than paper. This limit applies not merely to letters for Germany, but to letters sent through Germany to other countries, under the present arrangement. Attention is also drawn, as respects Belgium, to Clause (8) of the same remarks respecting the prohibition against the transmission of valuables to that country; and as respects Russia, to Clause (9) of the same remarks respecting restrictions on the transmission of newspapers to that country.

Paid letters received by this route will be delivered in India without charge; unpaid letters will be charged at the rate of 7 annas 6 pie per ½ oz., if from Germany, Luxemburg or Heligoland; and at the rate of 9 annas 6 pie per ½ oz., if from Belgium, Holland, Sweden, Denmark, Norway, or Russia. Insufficiently paid letters received will be charged at the same rate as unpaid letters, less the value of the stamps affixed. In computing the supplementary postage, fractions of 6 pie will be treated as 6 pie. Only fully paid packets of newspapers, books, and patterns will be received, and these will be delivered without charge.

All covers posted in India for any of the above-mentioned countries not being specially marked by the senders, or obviously intended for transmission by some other route, will be forwarded by this route.

RIVERS THOMPSON,
Secy. to the Govt. of Bengal.

JUDICIAL DEPARTMENT.

No. 2465C.S.

The 11th September 1874.—Baboo Jogendro Nath Bose, B.L., is appointed to act as Moonsif of Bhotmari, in Rungpore, during the absence on leave of Moulvi Abul Munsoor, or until further orders.

Mr. Herbert John Hamilton Fasson, Assistant Magistrate and Collector, on special duty in Dinagepore, is vested with the powers of a Magistrate of the First Class.

The 12th September 1874.—Baboo Gunga Naran Roy, Sub-Deputy Collector, Jungipore, in Moorshedabad, is vested with the powers of a Magistrate of the Third Class.

Baboo Girindro Mohun Chuckerbutty, B.L., is appointed to act as Sudder Moonsif of Dacca during the absence on leave of Baboo Ram Dollub Doss, or until further orders.

The 14th September 1874.—Baboo Grish Chunder Ghose, Subordinate Judge, Tirhoot, is allowed leave for three months, under Section 21, Chapter VI of the Civil Leave Code, with effect from the 12th October 1874.

Baboo Bolack Chand is appointed to act as Subordinate Judge of Tirhoot from the opening of the Civil Courts after the Dusserah vacation, and during the absence on leave of Baboo Grish Chunder Ghose, or until further orders.

Baboo Dwarka Nath Mookerjee, Sub-Deputy Collector at Bagirhat, in Jessore, is vested with the powers of a Magistrate of the Third Class.

Mr. William Humphrey Page, C.S., Acting Assistant Commissioner, Darjeeling, is vested with the powers of a Moonsif, with effect from the 17th March 1874.

RIVERS THOMPSON,
Secy. to the Govt. of Bengal.

[First Publication.]

NOTIFICATION.

The 12th September 1874.—Under Section 5 of the Indian Registration Act VIII of 1871, the Lieutenant-Governor of Bengal is pleased to create the following registration sub-district, having the head-quarters and local jurisdiction shown opposite the name. The Lieutenant-Governor is also pleased, under Section 7 of the Act, to appoint the person named below to be Sub-Registrar of the said sub-district :—

DISTRICT.	Name of new sub-district.	Head-quarters.	Thana included in jurisdiction.	Sub-Registrar appointed.
Sarun	Pursah ...	Pursah ...	Pursah	Baboo Jay Jay Ram.

This change will take effect on and from the 15th August 1874.

The Notification published at page 1239 of the *Calcutta Gazette* of the 12th August, creating Dighwara in the district of Sarun a sub-district, is hereby cancelled.

RIVERS THOMPSON,
Secy. to the Govt. of Bengal.

[First Publication.]

NOTIFICATION.

The 14*th September* 1874.—Under the powers vested in him by Section 2 of Act II (B.C.) of 1867 (an Act to provide for the punishment of public gaming and the keeping of gaming-houses), the Lieutenant-Governor is pleased to authorize the extension of the provisions of Section 11 of the said Act to the town of Burrisal, with effect from the 1st October next. The limits of the town for the purposes of the Act will be the same as those for the purposes of Act VI (B.C.) of 1868.

RIVERS THOMPSON,
Secy. to the Govt. of Bengal.

[First Publication.]

NOTIFICATION.

The 14*th September* 1874.—So much of the Notification dated 5th April 1869 published in the *Calcutta Gazette*, page 902 of 1869, as defined the limits of the Town of Meherpore, in the district of Nuddea, is hereby cancelled.

The Lieutenant-Governor is pleased to direct that from and after the 1st of October next the boundaries of the said Town of Meherpore, under Act VI (B.C.) of 1868, shall be as follows:—

North—Oojulpore Mât.

South—Hari Mohun and Radha Prosunno Baboos' garden, and the southern boundary of the sub-divisional compound prolonged to meet the River Bhoyrub.

East—Bussuntopore and Chand Beel Mât and the eastern boundary of the Kishnaghur road.

West—Bhoyrub River.

RIVERS THOMPSON,
Secy. to the Govt. of Bengal.

[First Publication.]

NOTIFICATION.

The 14*th September* 1874.—It is hereby notified that, under the provisions of Section 8, Regulation VI of 1819, the Bagkhali Ghât Ferry on the Bagkhali River, at the Town of Cox's Bazar, in the Sub-Division of Cox's Bazar, in the district of Chittagong, is declared a public ferry.

RIVERS THOMPSON,
Secy. to the Govt. of Bengal.

[First Publication.]

NOTIFICATION.

The 15*th September* 1874.—A disease resembling the plague is reported to have broken out at Mecca. Pilgrims should therefore be warned by district and police officers of the risk they incur in proceeding to that place at present.

RIVERS THOMPSON,
Secy. to the Govt. of Bengal.

[Second Publication.]

NOTIFICATION.

POLICE.

Calcutta, the 8*th September* 1874.—The attention of all Magisterial and Police Officers is drawn to the subjoined Notification of the Government of India in the Home Department, by which, in modification of Rule 4, published in Notification by the Government of the 15th June last, certain Magistrates in the North-Western Provinces are added to the officers by whom licenses for the importation of saltpetre by land into the territories subject to the jurisdiction of the Lieutenant-Governor of Bengal may be granted. The grant of passes for the transport of saltpetre from one district or town within these territories to another such district or town will continue to be regulated by Rule 17 of the said Notification. The provisions of Rule 16, under which the exportation of saltpetre from the Lower Provinces either by land or sea to any place out of British India

cept under a pass granted by the Secretary to the Government of India in the Foreign epartment, must continue to be strictly enforced :—

HOME DEPARTMENT.

NOTIFICATION.—PUBLIC.

Fort William, the 28th August 1874.

No. 2252.—Under the authority vested in him by Section 22 of Act XXXI of 1860, and the rules made in that behalf and published under Notification No. 3560, dated e 28th November 1873, the Hon'ble the President in Council is pleased to authorize the ndermentioned Officers to grant passes for the transport of saltpetre from their respective stricts to any place within the territories subject to the jurisdiction of the Lieutenant-overnor of Bengal :—

Magistrate of Cawnpore.
Magistrate of Allahabad.
Magistrate of Fatehgarh.

RIVERS THOMPSON,
Secy. to the Govt. of Bengal.

[Third Publication.]

NOTIFICATION.

The 1st September 1874.—Under Section 5 of the Indian Registration Act VIII of 1871, Lieutenant-Governor of Bengal is pleased to create the following registration sub-trict, having the head-quarters and local jurisdiction shown opposite the name. The utenant-Governor is also pleased, under Section 7 of the Act, to appoint the person ied below to be Sub-Registrar of the said sub-district :—

DISTRICT.	Name of new sub-district.	Head-quarters.	Thana included in jurisdiction.	Sub-Registrar appointed.
yrah	Ampta ...	Ampta ...	Ampta ...	Munshi Aman Ali, *alias* Abdul Bari.

This change will take effect on and from the 15th of September 1874.

RIVERS THOMPSON,
Secy. to the Govt. of Bengal.

[Third Publication.]

DECLARATION.

The 31st August 1874.—Whereas it appears to the Lieutenant-Governor of Bengal that d is required to be taken up by the Government at the public expense for a public pose, viz., for a Burial-ground for Mahomedans in the town of Jehanabad, it is hereby lared that for the above purpose a piece of land measuring, more or less, 3 beeghas 1 cottah 4 chittacks, in the village of Kusba Jehanabad, pergunnah Jehanabad, zillah Burdwan, bounded on the south by the village road, west by Tinu Shaik's *potit* land, north by neruddee Mahomed's *lakheraj* land and Tinu Shaik's pond, and east by deceased Khoda k's dwelling-house.

This declaration is made under the provisions of Section 6 of Act X of 1870 to all om it may concern.

RIVERS THOMPSON,
Secy. to the Govt. of Bengal.

PUBLIC WORKS DEPARTMENT,—BENGAL.

ESTABLISHMENT.

The 9th September 1874.

No. 308.—*Appointment.*—Mr. J. Beatty, Assistant Engineer, Second Grade, in charge of Nuddea Rivers Division, to officiate as Executive Engineer of the Dinagepore District.

No. 309.—*Notification.*—Mr. W. H. Johnson, Executive Engineer, Fourth Grade, assumed ge of the South Bhagulpore Special Division on the 28th August 1874, before noon.

No. 310.—*Leave of Absence.*—Mr. L. O'Toole, Assistant Engineer, Second Gr attached to the late North Eastern Tirhoot, but now to the Dinagepore Special Division allowed privilege leave for one month, under Supplement F, Section 12 of the Civil Le Code.

The 10*th September* 1874.

No. 311.—*Notification.*—The following Officers of the Engineer Establishment and Up Subordinates joined the divisions on the dates mentioned opposite to their names :—

Names.	Grade.	Division.	Date of joining.
Ghose, Baboo Rajchunder...	Asst. Engr., 2nd Grade.	West Tirhoot Spl. Div.	27th Aug. 1874, before n
Mull, Baboo...	Engr. Apprentice ...	Ditto ...	29th „ „ ditto.
Mookerjee, Mohendronath	Ditto ...	Ditto ...	31st „ „ ditto.
Jackson, Sub-Conductor H.B	Sub-Engr., 2nd Grade.	Dinagepore ...	1st Sept. „ ditto.
Spurr, Mr. T.	Supervisor, 1st „	Ditto ..	Ditto „ ditto
Doss, Kedarnath	Overseer, 1st „	Ditto ...	Ditto „ ditto
Crompton, Corpl. J.... ...	Ditto, 1st „	Ditto ...	Ditto „ ditto
Wilson, Serjt. J.	Ditto, 1st „	Ditto ...	31st Aug. „ ditto.
Bose, Saroda Churn ...	Ditto, 3rd „	Ditto ...	1st Sept. „ ditto

No. 312.—*Resignation.*—Baboo Bholanath Mookerjee, Probationary Accountant, Fou Grade, attached to No. 5 Parbuttypore Division, Northern Bengal (State) Railway, resigned appointment with the permission of Government with effect from the 20th June 1 afternoon.

The 11*th September* 1874.

No. 313.—*Leave of Absence.*—Mr. E. James, Assistant Engineer, Second Grade, attac to the Chumparun Special Division, is allowed privilege leave for six weeks, under Sup ment F, Section 12 of the Civil Leave Code, with effect from the 14th August 1874.

No. 314.—*Transfer.*—Baboo Issen Chunder Sircar, Sub-Engineer, Third Grade, from First to the Fourth Calcutta Division, which he joined on the 4th September 1874, be noon.

No. 315.—The following Upper Subordinates, specially deputed to Bengal for relief w who were placed at the disposal of the Magistrate of the Gya District, joined that dis on the dates mentioned opposite to their names :—

Mr. D. Campbell, Overseer, Second Grade, 30th May 1874.

Mr. F. Hills, Overseer, Second Grade, 30th May 1874.

Mr. A. Namasivayaum Moodeliar, Overseer, Third Grade, 2nd June 1874.

The 14*th September* 1874.

No. 316.—*Transfer.*—Mr. C. S. Bickers, Assistant Engineer, Second Grade, from Chittagong District to the North Bhagulpore District.

No. 317.—The following order, issued by the Government of India, Military Departm is republished for information :—

No. 865 *of* 1874.—The following extract from list No. 14, dated the 31st July 1874, of Military Off of the Bengal Establishment permitted to return to duty and granted extensions of leave, received f the India Office, is published for general information :—

* * * * * *

Granted Extensions of Leave.

Major G. S. Hills, Royal Engineers, 2 months' sick leave.

No. 318.—The following orders, issued by the Government of India, Public Works De ment, are republished for information :—

No. 508 *of the* 9*th September* 1874.—Mr. W. G. Bayly, B.A., Officiating Controller of Public W Accounts, Oudh, is granted three months' privilege leave, with effect from the 16th August 1874.

No. 509.—Captain F. G. Oldham, R.E., Officiating Deputy Controller, Bengal, is appointed to offi as Controller of Public Works Accounts, Oudh, during the absence of Mr. Bayly, or until further or Captain Oldham assumed charge of the office from Mr. Bayly on the afternoon of the 15th August

The 10th September 1874.

No. 510.—The following is published for general information :—

No. 1565—83 E.—G., dated Fort William, the 10th September, 1874.

RESOLUTION—By the Government of India, PUBLIC WORKS DEPT.

Provincial Establishments and alterations in Public Works Department rules and practice consequent on the introduction of the Provincial system and other changes in the Department.

Read the following papers :—

Financial Department Resolution No. 3334 of 14th December 1870.

Public Works Department Memorandum to Financial Department, No. 805 E—G of 2nd July 1872.

Financial Department Resolution No. 1937 of 15th August 1872.

RESOLUTION.—The Governor General in Council considers it desirable now to review the arrangements and rules for appointments and promotions in the Public Works Department in connection with the recent changes involved in the formation of Provincial Services, the separation of the Military Works of the Bengal Presidency under a separate agency, and the organization of the State Railways under a Director.

2. When in December 1870 the Governor General in Council, having considered it desirable to enlarge the powers and responsibilities of the Governments of Presidencies and Provinces, directed the promulgation of Financial Department Resolution No. 3334, dated 14th December, certain conditions were laid down under which the financial control thus entrusted to them should be exercised.

3. It was intended that these conditions generally designed for all Departments should apply to all cases not otherwise specially provided for in Departmental rules, and that even in cases where these conditions were at variance with existing Departmental rules, the modification of the latter should be considered, with a view to applying these conditions generally to the enlarged powers which it was desired to delegate to Local Governments in order to carry out, as unreservedly as possible, the scheme of Provincial services therein set forth.

4. The first of these conditions, and the only exception to their general applicability to the Public Works Department, is that "without the previous sanction of the Government of India, no appointment shall be created with a salary of more than Rs. 250 a month, and no addition is to be made to the pay and allowances of any Officer if they exceed, or would after the addition exceed, Rs. 250 a month." This rule may be taken to authorize the appointment of persons by the Local Government or Administration to offices with salaries of less than Rs. 250 a month, without the necessity of obtaining the confirmation of the Government of India.

5. The Governor General in Council has carefully considered the desirability of applying this rule to the Public Works Department, and opportunity has been taken to review the existing relations between the Supreme Government and Local Governments in regard to the different classes of Public Works Establishments; the rules now laid down will remove all doubt as to their position in future.

6. First, in regard to Provincial Establishments.

7. The constitution of the Public Works Department is somewhat exceptional, and however desirable it might appear at first sight that Local Governments who have to provide funds and are responsible for the execution of

work, should select their own agents as far as possible, there are practical objections to the application of the limit assigned in the Government Resolution above quoted, which appear to demand exception in the Public Works Department.

8. The limit of salary already referred to does not mark the separation between the Engineer and Subordinate service, and although the high standard of qualifications required of the former places an almost impassable barrier between them, the lowest appointments in the Engineer service are, for obvious reasons, less highly paid than the higher in the Subordinate service. The application of this limit would include first appointments to the Engineer service amongst those which the Local Governments and Administrations might make.

9. The desirability of maintaining a high standard of qualification and the necessity of ensuring its uniformity, have been fully discussed, and the Cooper's Hill College for the future training of the great majority of the Engineer service has been established. Consequently employment must be found for all the students passed from the Cooper's Hill College, for the Officers of Royal Engineers of whom it has been decided by the Secretary of State a total strength of about 398 shall in future be employed in this country, for the passed students of the Thomason and Presidency Civil Engineering Colleges, to the employment of whom to a certain extent the Government is pledged, and for all supernumerary officers whose services become available in consequence of reduction of establishment arising from whatever cause. Excluding the Presidencies of Madras and Bombay, which will as heretofore have their own separate establishments, it seems clear therefore that power to appoint to the Engineer service cannot be unreservedly delegated to Local Governments and Administrations until the classes above-mentioned are provided for.

10. So far as can be at present calculated, it is probable that for some time to come the demand for Engineers will be so far met by the sources of supply already enumerated, that if it were desired to place any further appointments at the disposal of the Local Governments, there would be few if any, available, and the advantages to be derived from this patronage would be small as compared with the importance of maintaining an uniform standard of qualification. This, it is believed, is recognized by Local Governments, and it is understood to be their general desire that the first appointments to the Engineer service shall, as a rule, remain with the Government of India.

11. For these reasons the Governor General in Council is satisfied that it is not desirable to delegate to Local Governments the power of making first appointments to the Engineer Establishment of the Public Works Department and they will, therefore, remain as heretofore with the Government of India.

12. In regard to Upper Subordinates, the chief sources of supply are the passed students of the Civil Engineering Colleges, the men of the Royal Engineers who are sent out under the conditions laid down for their employment by the Secretary of State, and artificers and other subordinates occasionally obtained from Europe, under the orders of the Secretary of State. There will occasionally, moreover, be subordinates who become supernumeraries consequent on reduction of establishment in other Provinces. The Government of India must necessarily provide for the employment of these classes. The Local Governments must therefore report to the Government of India before filling up any vacancy in the sanctioned scale of Upper Subordinate Establishment.

13. It is desirable as already explained to take the opportunity of revising the rules for promotions in connection with the establishment of the Provincial services. In the following paragraphs the several ranks of the Department will be reviewed in order with this object.

14. All promotions up to the rank of Chief Engineer will be left absolutely to Local Governments (as distinguished from Local Administrations). For the appointment of Chief Engineers, selections will be made by the Supreme Government from the Department at large. Local Governments will be invited

to make their recommendations officially, and the Government of India will be guided thereby as far as possible. The distribution of the Classes of Chief Engineer assigned to the several Administrations will depend on circumstances. The details given in the Table, Appendix A, to each Administration are those which at present hold.

15. A Tabular Statement accompanies, Appendix A, showing the numbers of Superintending Engineers assigned to each Province. The Notification accompanying shows the distribution of the absentees, the total numbers and proportions of each grade must be gradually made to conform to the sanctioned scale in the manner indicated in para. 32.

16. If, on a vacancy occurring in the class of Superintending Engineers, Local Governments have no officer on their own establishment whom they consider qualified, or if they wish for the appointment of any particular officer not on their own establishment, application may be made to the Government of India either for a particular officer, or to nominate for the post.

17. On the other hand, the Local Government will be expected to give up officers asked for by the Supreme Government in the absence of strong reasons to the contrary.

18. It will be necessary for Local Governments to submit the names of Superintending Engineers recommended for Chief Engineerships, in view to the Government of India selecting for vacancies in the Minor Administrations.

19. The Executive and Assistant Engineers now on the Classified Lists of Local Governments will remain as at present. Each officer on return from furlough, or from an acting appointment, will join the Local Government or Administration to which he stands posted.

20. Transfers will in future only be made by exchange on mutual consent of the transferring Governments, except on special occasions when the Government of India may see fit to order transfers.

21. It will, however, be understood that as heretofore any member of the Public Works Department may be called upon to serve in any part of India.

22. It will be seen from what has been already stated, that although it is considered desirable for the reasons alleged to retain the power of first appointments to the Engineer Establishment, the actual control of the Local Governments over these Engineer establishments is intended to be the same as that exercised over the Civil Departments generally.

23. The Irrigation Establishments under the Local Governments have next to be considered. These are essentially Imperial, and their strength is determined mainly by the scale of construction operations sanctioned by the Government of India and Secretary of State; but as regards promotion and general control, it is now desired to delegate to the Local Governments the same power as in regard to their Provincial Establishments.

24. The Provincial Establishments under the Local Administrations have next been reviewed, the Tabular Statements, Appendices A and B, show the strength and proportions of grades of the Engineer establishments, and a careful consideration has led the Governor General in Council to decide that with these small establishments the Government of India must retain the power of appointing and promoting Superintending as well as Chief Engineers. The Upper Subordinate establishments will remain as they now are on the lists of each Local Administration subject to the reductions shown in the Table Appendix C which should be carried out gradually by transfers.

25. The recommendations of Local Administrations for these appointments will always receive the fullest consideration.

26. Within the grades of Executive and Assistant Engineers, promotions will be made by the Local Administration without reference to the Government of India. This rule will not apply to the Andamans.

27. The Public Works Establishments which are under the direct control of the Government of India, have also been considered. These consist of two branches :—

(1).—Military Works.
(2).—Railways.

28. In these cases the appointments and promotions will continue to be made by the Government of India, but the promotion lists have been separated, and the numbers of each grade assigned, so as to make the prospects of promotion as far as possible fair. In doing this, the comparative newness and probable expansion of the Railway Establishments, as compared with that of the Military Works, has been taken into consideration. The establishments are shown in Appendices A and B.

29. The Railway list will necessarily be divided. Part will be included in separate lists consisting of the officers employed under the Government of India in the control of Guaranteed Railways, together with the chief officers of the State Railways, such as the Consulting Engineer and Director, and the establishments of the State Railways not under the control of the last named Officer. The rest will consist of one list containing the Chief, Superintending, Executive and Assistant Engineers and other establishments under the Director of State Railways.

30. Promotions will be made in the separate Military Works and Railway lists; in regard to Military Works as heretofore on consideration of the recommendations of the Inspector General, and similarly hereafter in regard to the second part of the Railway list, on consideration of those of the Director of State Railways. The fixed establishments will be gradually worked to in the manner described in para. 33.

31. And as in the case of Local Governments, all transfers between Local Administrations and these branches must receive the preliminary approval of the Local Administration and Head of the Branch before being submitted for the orders of the Government of India.

32. The arrangement by which absence for more than 12 months constitutes a permanent vacancy in the Executive grades will cease from this date, as will also the addition of 10 per cent. to the sanctioned scale for absentees. Vacancies other than those due to absence on privilege leave will be filled up by temporary promotions (full allowances being drawn accordingly), and on the return of the absentee, the temporary incumbent will revert to his former rank. It will be understood that according to rule no Officer has any claim to any particular post or charge but only to his rank in the Department, and that in regard to any particular charge, the efficiency of work must alone be considered. The same procedure will apply in the case of an officiating appointment, so that the actual effective strength of the Executive grade will remain constant. These provisions will modify the establishments of the Local Governments, and the revised scale should be reported accordingly for approval.

As a necessary consequence of these arrangements, promotions will be made from time to time as vacancies occur, and the system of Half-yearly Promotion Rolls will cease.

33. Until the permanent establishment laid down in the Tables of Appendices A and B, and those to be reported by Local Governments are arrived at, promotions will be regulated as follows :—

I.—*Permanent promotions.*—The number of permanent incumbents in each grade assigned to each Administration in the Classified List, modified by Notifications of later date, and especially by the posting of absentees in the Notification of this date, will form the Provisional Establishment. On the first and second occasions of a permanent vacancy in any grade of the Provisional Establishment, that vacancy may be filled up by a permanent promotion. On the third occasion, if the Provisional Establishment be above the permanent establishment, no promotion will be made ; if below the permanent establishment, two promotions will be made. The numbers in the several grades arrived at after dealing thus with the third vacancy will constitute a new Provisional Establishment to be dealt with a

before until the permanent scale is arrived at. Any augmentation or reduction of the establishment will be held to affect the permanent establishment only. Removals or postings will be held to affect the Provisional Establishments only.

II.—*Temporary promotions.*—For regulating these the number of Officers actually present, together with those on privilege leave, will form the Provisional Establishment. Starting from this, temporary promotions will be made for the first and second vacancies, and the third will be dealt with as in Rule I, until the Provisional Establishment is gradually brought to conform to the permanent establishment in regard to the Officers present and on privilege leave.

34. In regard to the Accounts Branch, the circumstances are different. he Government of India has not renounced control over the expenditure assed as Provincial, although the powers of the Local Governments and dministrations have been enlarged in regard to the Provincial services. The pper grades of the Accounts Establishment form a comparatively small body hich could not be satisfactorily managed if broken up in the way which would necessary if each section of it, being in the several territories, were placed mpletely under the orders of each Local Government or Administration. he analogy of the Civil Accounts service points to the organization of the ccounts Establishment directly under the orders of the Government of India, ough which that Government by means of its Accountant General should ntain control over the Local Public Works Departments without interfering h the freedom of action it is desired to give to the Local Governments and ninistrations. It is intended therefore that the whole of the superior officers e Accounts Branch of the Public Works Department shall remain as regards ointments and promotions one body under the direct orders of the Government India.

35. It will be observed from the foregoing that—

(1).—*(a)* All first appointments to the Engineer Establishment and to the Superior Establishment of the Accounts Branch will remain with the Government of India. *(b)* Promotions in the Engineer Establishment will be made as follows :—

Of Superintending Engineers, Executive Engineers and Assistant Engineers by Local Governments.

Of Executive Engineers and Assistant Engineers by Local Administrations.

(2).—In the Upper Subordinate Establishment, after all those sent out from Europe, or received from Roorkee, have been distributed, Local Governments and Administrations will, after making the reference referred to in para 12, make appointments to any vacancy on the sanctioned scale.

(3.)—The appointments and promotions of Accountants will remain as at present.

(4).—The scale of appointments in the Lower Subordinate and Office Establishments chargeable to the Provincial Funds in all cases of salaries under Rs. 250 per mensem will hereafter not require sanction by the Government of India.

ORDER.—Ordered, that a copy of this Resolution be forwarded to the Governments of Bengal, North-Western Provinces, and Punjab, in the Buildings and Roads and Irrigation Branches.
e Chief Commissioners of Oudh, Central Provinces, British Burmah, Mysore and Coorg, and Assam.
e Resident at Hyderabad.
e Agents, Governor General, for Central India and Rajpootana.
e Accountant General, Public Works Department.
e Inspector General of Military Works.
e Director of State Railways.
Local Governments and Administrations marginally noted for information and guidance, to the Governments of Madras and Bombay in the Public Works Department for information.

Ordered also, that a copy of this Resolution be published in the *Gazette* India.

APPENDIX A.

Establishment of Chief and Superintending Engineers.

Local Government and Administration.	Chief.				Superinten.		
	1.	2.	3.	Total.	1.	2.	3.
Bengal	1	...	...	1	2	1	1
„ Irrigation	...	1	...	1	2	1	
North Western Provinces	1	...	...	1	...	1	
„ „ Irrigation	1	...	...	1	1	2	
Punjab	1	...	...	1	1	1	
„ Irrigation	...	1	...	1	1	1	
Oudh	...	...	...	...			
Central Provinces	...	...	1	1			
British Burmah	...	1	...	1			
Mysore and Coorg	...	1	...	1			
Assam	...	...	..	...	2	2	
Hyderabad	...	...	...	...			
Central India	...	...	1	1			
Rajpootana	...	...	...	...			
Andamans	...	...	...	...			
Military Works	...	1	...	1	3	2	
State Railways under Director	...	1	1	2	4	2	
Ditto not under ditto	...	...	...	...	1	1	
Establishment for the Government control of Guaranteed Railways ...	...		2	2	...	1	
Totals ...	4	6	5	15	17	15	

	Present.								To be eventually established at							
	Executives.					Assistants.			Executives.					Assistants.		
	1	2	3	4	Total.	1	2 & 3	Total.	1	2	3	4	Total.	1	2 & 3	Total.
Local Administration.																
Oudh	2	...	2	2	6	4	5	9	1	1	1	1	4	2	4	6
Central Provinces	3	2	3	3	11	2	10	12	2	2	3	3	10	5	11	16
Burmah	2	3	2	2	9	4	9	13	2	2	3	3	10	5	11	16
Mysore and Coorg	2	2	3	1	8	4	9	13	1	3	2	3	9	5	9	14
Assam	1	...	3	...	4	...	4	4	1	1	1	1	4	2	4	6
Hyderabad	3	1	1	3	8	2	3	5	1	1	1	2	5	3	5	8
Central India	1	3	2	2	8	...	6	6	1	1	1	2	5	3	5	8
Rajpootana	1	1	3	1	6	...	6	6	1	1	2	2	6	3	7	10
Andamans	...	...		...	...	1	...	1	...	1	...	...	1	...	...	...
Total Local Administration ...	15	12	19	14	60	17	52	69	10	13	14	17	54	28	56	84
Military Works	9	12	4	10	35	20	41	61	6	8	8	9	31	17	33	50
State Railways under Director	9	13	17	19	58	45	50	95	11	15	15	20	61	33	66	99
Ditto not ditto	...	5	2	7	14	3	7	10	3	4	3	4	14	7	14	21
	33	42	42	50	167	85	140	235	30	40	40	50	160	85	171	254
Establishment for the Government control of Guaranteed Railways	1	2	1	1	5	...	...	...	1	2	1	1	5	...	...	...

No. 511.—With reference to the above, the following Officers, absent on furlough or officiating in other appointments, are transferred and posted as follows, and on return to duty in their substantive appointments will join the Local Administrations or Departments accordingly:—

Superintending Engineer.	How absent.	Formerly belonging to.	New posted.
First Grade.			
*	*	*	*
Trevor, Major W. S., V.C., R.E.	Officiating Additional Chief Engineer for Famine Works.	Military Works ...	Military Works.
Second Grade.			
Layard, Colonel F. P., S.C....	Furlough	Bengal	Military Works.
Third Grade.			
Isaac, Mr. T. S. ...	Ditto	Bengal	Bengal.
*	*	*	*

J. E. T. NICOLLS, *Colonel*, R.E.,
Secretary to the Govt. of Bengal, P. W. D.

IRRIGATION.

ESTABLISHMENT.—NOTIFICATIONS.

The 14*th September* 1874.

No. 329.—*Erratum.*—In Notification No. 322, dated 7th September 1874, published at page 1396, Part I, of the *Calcutta Gazette* of the 9th idem, for "privilege leave" read "sick leave."

No. 330.—*Notification.*—The following Notification of the Government of India, Public Works Department, is republished for general information:—

No. 514, *dated* 11*th September* 1874.—Lieutenant E. E. Kenny, Assistant Engineer, Second Grade, wl was temporarily transferred from Mysore to Bengal for employment on famine works, is reposte to Mysore.

IRRIGATION.

No. 331.—*Notification.*—Whereas it appears to the Lieutenant-Governor of Bengal that land is likely to be taken up by Government at the public expense for a public purpose, viz. for the construction of three distributaries and three branches, taking off from the High Level Canal, Section IIB, it is hereby notified that for the above purpose six strips of land, of a average width of 75 feet, are likely to be required.

The land is situated in the following mouzahs and pergunnahs:—

For Distributary No. I.—Mouzahs Thelia and Noguan, in pergunnah Surguddah; mouzahs Dhurrea, Khua, in pergunnah Matkatabad; and mouzahs Bhoenpore, Harripore, Kessuripore, Pykrapore, Ampore, and Joelo, in pergunnah Jodh: all in the district of Cuttack.

For Branch No. I of Distributary No. I.—Mouzahs Noguan and Talguddah, in pergunnah Surguddah, and mouzahs Bhoenpore, Harripore, Ameersingpore, and Malpada, in pergunnah Jodh: all in the district of Cuttack.

For Branch No. II of Distributary No. I.—Mouzahs Harripore, Kessuripore, Malpada, Apsarpore, Gopalpore, and Bahadulpore, in pergunnah Jodh: all in the district of Cuttack.

For Distributary No. II.—Mouzah Paniquail in pergunnah Surguddah; mouzahs Banksai, Kultha, Baruda, Aheerpore, Bahabulpore, Julharrah, and Nityanunadpore, in pergunnah Jodh; mouzahs Chittahatta, Mirzapore, Bowtere, and Sunulia, in pergunnah Barooan: all in the district of Cuttack.

For Branch No. I of Distributary No. II.—Mouzah Julharrah, in pergunnah Jodh; mouzah Trilochanpore, in pergunnah Jajepore; mouzah Oshang, in pergunnah Matkatabad; mouzah Soepore, in pergunnah Barooan: all in the district of Cuttack.

For Distributary No. III.—Mouzahs Namtikree, Bobaneswarpore, Nyapada, Adhampore, Nathsai, and Sunindah, in pergunnah Jodh; mouzahs Bulrampore, Bassundaipore, and Bhugutpore, in pergunnah Matkatabad; mouzahs Purushuttampore and Trilochanpore, in pergunnah Jajipore: all in the district of Cuttack.

This notification is published under the provisions of Section 4 of Act X of 1870.

No. 332.—*Declaration.*—Whereas it appears to the Lieutenant-Governor of Bengal that land is required to be taken by Government at the public expense for a public purpose, viz. for the continuation down the Kana Damoodur of the water channel between the Kana Nudde and Kana Damoodur in the villages of Jothmocoondo and Hurrakisntopore, it is hereby declared that for the above purpose a piece of land, about 4,150 feet long and 100 feet wide measuring, more or less, 28¾ beeghas of standard measurement, is required in the old bed of the Kana Damoodur within the aforesaid villages.

This declaration is made under the provisions of Section 6, Act X of 1870, to all whom it may concern.

H. W. GULLIVER, *Lt.-Col.*, R.E.,
Offg. Joint-Secy. to the Govt. of Bengal,
in the P. W. D., Irrigation Branch.

HIGH COURT NOTICES.

Orders by the High Court of Judicature at Fort William in Bengal.

NOTIFICATION.

LEAVE OF ABSENCE.

The 9th September 1874.—Baboo Poorno Chunder Shome, Moonsif of Rampore Haut, the district of Moorshedabad, is allowed privilege leave of absence for one month from 1st September 1874, under Section 21, Chapter VI of the Civil Leave Code.

Baboo Ram Dullub Doss, First Sudder Moonsif of Dacca, is allowed privilege leave absence for three months from the 10th October next, under Section 21, Chapter VI of Civil Leave Code.

The 12th September 1874.—Moulvie Syud Shah Gholam Shuriff, Sudder Moonsif Purneah, is allowed leave of absence without pay for fifteen days, under Section 9, pplement F of the Civil Leave Code.

Baboo Khettro Proshad Mookerjee, Moonsif of Bograh, in the district of Rungpore, is owed privilege leave of absence for the ensuing Dusserah vacation, under Section 21, apter VI of the Civil Leave Code.

The 14th September 1874.—Baboo Promotho Nath Banerjee, B.L., Sudder Moonsif of nkoora, is allowed privilege leave of absence for the ensuing Dusserah vacation, under ction 21, Chapter VI of the Civil Leave Code.

Baboo Juggut Dullub Mozoomdar, B.L., Moonsif of Sooree, in the district of Beerbhoom, llowed privilege leave of absence for the ensuing Dusserah vacation, under Section 21, apter VI of the Civil Leave Code. The Moonsif's Serishtadar will remain in charge of office during the Moonsif's absence on leave.

Baboo Romanath Seal, L.L., Moonsif of Gungajalghatty, in the district of West Burdwan, llowed privilege leave of absence for thirty-four days from the 10th October next, der Section 21, Chapter VI of the Civil Leave Code.

By order, &c.,

HIGH COURT, the 14th September 1874. H. J. S. COTTON, *Offg. Registrar.*

[First Publication.]

ules drawn up in accordance with Section 4, Act XX of 1865 for the qualification, admission, and enrolment of Pleaders and Mookhtars in Moufussil Courts.

I.—GENERAL.

1. THE following rules framed by the High Court of Judicature at Fort William in Bengal, under Section 4, Act XX of 1865, in supersession of previous rules on the same subject shall take effect from date of their publication except so far as they relate to the qualifications required by use 1 of Rules 7, 9, and 11, respectively, as to which the rules dated 2nd May 1866 ll continue in force until the 1st of January 1875.*

Vide foot-note.

2. Pleaders in the Mofussil Courts of the Regulation Provinces, within the limits of jurisdiction of the High Court, shall, as regards qualifications for practising in Civil urts, be of two grades:

I.—Those of the higher grade shall be competent to appear, plead, and act, in any Civil Court subordinate to the High Court.

II.—Those of the lower grade shall be competent to appear, plead, and act, in the Courts of Moonsifs and in Small Cause Courts, and in the Courts of Officers in the District of Cachar, and Divisions of Assam, Chota Nagpore, and Cooch Behar, exercising the powers of Moonsifs under the Bengal Civil Courts' Act, 1871.

3. Mookhtars duly admitted and enrolled shall be competent to appear and act in any vil Court subordinate to the High Court.

4. Provided that no pleader or mookhtar shall be enabled uuder these rules to practise every Court except as specified in their certificates.

5. The Examiners hereinafter mentioned shall be the persons to be appointed Examiners the Lieutenant-Governor of Bengal under the provisions of Act XX of 1865.

II.—QUALIFICATION FOR PLEADERS OF THE HIGHER GRADE.

6. The following persons may be admitted as Pleaders of the higher grade, that to say—

1*st*.—Any person who shall have obtained the Degree of Bachelor-of-Law of one of the Universities of Calcutta, Madras, or Bombay, or shall be a Licentiate in Law of one of the said Universities: Provided that his application for admission as a pleader be made within one year from the time of his obtaining such degree or license, or within such further time as the High Court shall for any special reason allow; or

2nd.—Any person who produced a certificate from the Board of Examiners that he h passed in the first class an examination in the subjects prescribed from time ts time by the High Court for the pleadership examination.

Such subjects shall, until further order by the Court, be as follows :—

Subjects.	*Regulations, Enactments, and Text Books.*
1st.—The law of property current in Bengal—	
A.—With reference to the permanent settlement; to the Government lien on land; to claims to hold land exempt from the payment of revenue, and to the mode in which estates can be brought to sale for arrears of revenue.	Regulations (Bengal) I, VIII, X, XI XIX, and XLIV of 1793, and the Regul tions and Acts by which the same have bee altered; Act XI of 1859, and the Preamb to Regulation (Bengal) II of 1793.
B.—The law of under-tenures, and the mode in which the same can be brought to sale for arrears of revenue.	Regulation (Bengal) VIII of 1819; A VIII of 1865 (Bengal Council); Act VI of 1869, B.C. (except as to candidates practise in Orissa, Chota Nagpore, and Assar who will be required, as heretofore, to pass Act X of 1859).
C.—The relation of landlord and tenant.	Act VIII of 1869 (B. C.), except as abov
D.—Mortgages, Registration of Assurances.	Macpherson on Mortgages; Act VIII 1871.
E.—The Hindoo Law of Inheritance, Succession, and Adoption.	Dayabhaga and Mitakshara; Dattal Chundrika, and Macnaghten's Principles Hindoo Law, first seven chapters.
F.—Mahomedan Law.	Macnaghten's Principles of Mahomed Law, except chapter 9.
G.—The Indian Succession Act.	Act X of 1865; Act XXI of 1870.
2nd.—Obligations arising from contracts.	Macpherson on Contracts; Act IX of 18
3rd.—Civil Procedure.	Act VIII of 1859; Act XXIII of 186 Act XI of 1865.
4th.—The law of evidence.	Act I of 1872.
5th.—The law relating to stamps.	Act XVIII of 1869, and Act VII of 187
6th.—The law of limitation.	Act IX of 1871.
7th.—Criminal law and procedure.	The Indian Penal Code (Act XLV of 18 and Act XXVII of 1870), and the Code Criminal Procedure, Act X of 1872.

7. In order to qualify a person to present himself for the examination mentioned Rule 6, clause 2nd—

1st—He must hold a certificate of having passed the First Arts Examination of t University of Calcutta, Madras, or Bombay, or the first public examination befo Moderators at Oxford, or the previous examination at Cambridge, or t preliminary examination in Arts in one of the Scotch Universities, or the ex mination in Arts for the second grade at Durham, or the matriculation examir tion at the University of Dublin or London, or a certificate of having pass some other public examination which shall be certified by not less than thr Judges of the High Court as being in their opinion equivalent to one or oth of the abovementioned examinations.

2nd.—He must hold a certificate of having regularly attended a full course of lectur in Law at one of the Colleges affiliated to the Calcutta University, or su Law lectures elsewhere as shall be deemed by the High Court to be sufficient.

3rd.—He must produce a satisfactory certificate of good moral character, and be abo the age of 20 years.

III.—QUALIFICATION FOR PLEADERS OF THE LOWER GRADE.

8. Every person may be admitted as a pleader of the lower grade who shall produce certificate from the Board of Examiners that he has passed in the second class t examination mentioned in Rule 6, clause 2nd.

9. In order to qualify a person to present himself for examination for the low grade—

1st.—He must hold a certificate of having passed the Entrance Examination of t University of Calcutta, Madras or Bombay, in the first or second class, or t first public examination before Moderators at Oxford, or the previous exam nation at Cambridge, or the preliminary examination in Arts in one of Scotch Universities, or the examinatian in Arts for the second grade at Durha or the matriculation examination at the University of Dublin or London, a certificate of having passed some other public examination which shall certified by not less than three Judges of the High Court as being in th opinion equivalent to one or other of the abovementioned examinations.

2nd.—He must produce a satisfactory certificate of good moral character, and be abo the age of 20 years.

IV.—QUALIFICATION FOR MOOKHTARS.

10. Every person may be admitted as a mookhtar who shall be qualified as hereinafter prescribed, that is to say—

(1.) If he shall be qualified to be admitted as a pleader of either grade: Provided that his application to be admitted as a mookhtar shall be made within one year from the time of his obtaining such degree or license, or within such further time as the Court shall for any special reason allow; or

(2.) If he shall produce a certificate from the Examiners that he has passed an examination in the subjects prescribed from time to time by the High Court for the examination of mookhtars. Such subjects shall, until further notice, be as follows:—

Code of Civil Procedure.	Code of Criminal Procedure.
Law of Limitation.	Registration Act.
Stamp Laws.	Evidence Act.
Small Cause Court Act.	Contract Act.
Penal Code.	

11. In order to qualify a person to present himself for the examination required by these rules for mookhtars—

(1.) He must hold a certificate of having passed the Entrance Examination of the University of Calcutta, Madras, or Bombay, or a certificate of having passed the Vernacular or Minor Scholarship Examination, or some other public examination certified by the Director of Public Instruction or by an Inspector of Schools to be equivalent thereto.

(2.) He must produce a satisfactory certificate of good moral character, and be above the age of 20 years.

V.—EXAMINATIONS.

12. Every candidate for examination for pleadership of either grade, or for mookhtarship, shall, on or before the 1st of November in each year, apply to the Board of Examiners for leave to present himself at the ensuing examination, and he shall establish to their satisfaction that he possesses the qualifications prescribed for such candidates.

13. Such application is not to be transmitted to the Board of Examiners direct, but is to be filed before the said 1st day of November in the Court of the District Judge within whose jurisdiction the candidate resides or is employed (Calcutta, for this purpose, being taken to be within the District of 24-Pergunnahs), accompanied by the necessary documents and papers. The Judge shall thereupon enquire into the validity of the certificate of character presented by the candidate, and shall satisfy himself as to the identity of the candidate, and he shall, on or before the 15th November, transmit to the Board of Examiners all such applications with the documents accompanying, together with a list of the applications and annexures, and with his opinion in each case as to the sufficiency of the testimonials produced, and any other information which he may think it needful in any case to communicate.

14. The Board of Examiners shall thereupon take the case of each candidate, with the report of the District Judge, into their consideration, and shall determine whether or not the candidate is possessed of the necessary qualifications. If the candidate is found qualified, the Board shall cause his name, the name of his father, his age and place of residence, and other needful particulars, to be entered in a register, with a declaration that he is permitted to appear at the next ensuing examination at * * * *.

15. An extract from the register shall be forwarded to the District Judge for delivery to the candidate. The Judge shall cause a notice of his having received such extracts to be stuck up in his Court-house, and shall deliver them to the candidates on application.

The District Judge, in carrying out this Rule and Rule 13, shall conform to such instructions as he may receive from the Board of Examiners through their President or Secretary.

16. Before the date of examination, every candidate shall pay into the Government Treasury of the 24-Pergunnahs, or of the place where he is to be examined, the fee prescribed by Rule 22, and shall at the same time present to the Officer in charge of the Treasury the extract from the register furnished to him under Rule 10, and the treasury receipt for the fee shall be endorsed thereon. Every candidate for examination shall produce to the Examiners the extract from the register, with the treasury receipt so endorsed thereon.

VI.—ENROLMENT.

17. Any person who shall have qualified under these rules, and who shall desire to be admitted to practice, shall pay into the Government Treasury of the district in which he shall intend to practise the fee prescribed by Rule 22, and shall, on presentation of the certificate of the Examiners or of his diploma, and the receipt for the said fee, be entitled to apply to the High Court for admission and enrolment.

18. The application, together with the certificate and receipt required by Rule 17, shall be presented to the Judge of the District in which the applicant intends ordinarily to practise, and shall be forwarded by the Judge to the Registrar of the High Court, with such remarks as he may think fit to make thereon.

19. The name of the applicant and his place of abode, together with his father's name and place of abode, shall be affixed in some conspicuous place in the Court-house of the Judge to whom the application is sent, and also in the High Court, at least six weeks before the applicant is admitted to practise.

20. The High Court may call for evidence of the respectability of the applicant in any case in which it may be deemed necessary.

21. Upon the applicant's being admitted and enrolled by the High Court, a certificate to that effect shall be forwarded by the Registrar of the High Court to the Judge of the district, who, upon the applicant's delivering and leaving with him a declaration in writing signed by the said applicant in conformity with the recital in the form of certificate given in the 2nd Schedule to Act XX of 1865, shall grant him a certificate as required by the said Act.

VII.—FEES.

22. The fees payable previous to examination and on application for enrolment shall be as follows :—

	Pleader, Higher Grade.	Pleader, Lower Grade.	Mookhtar.
	Rs.	Rs.	Rs.
Before Examination	30	20	15
Before Enrolment	25	15	10

VIII.—PENALTIES.

33. If any person having passed the examination entitling him to be admited and enrolled as a First or Second Grade Pleader or as a Mookhtar, and shall fail to apply for such admission and enrolment for a period of one year from the time of passing the examination, he shall not be admitted and enrolled, unless by special order of the High Court the time for such application shall be extended.

24. If any person having been admitted and enrolled as a pleader or mookhtar shall neglect to take out a certificate, or, having obtained a certificate, shall fail to renew it for a period of three years, he shall be suspended, and shall not be entitled to receive a certificate or to have his certificate renewed without further orders of the High Court.

25. Any person who shall hold any appointment under Government, or shall carry on any trade or other business at the time of his application for admission as a Pleader or Mookhtar, shall state the fact in his application for admission, and the High Court may refuse to admit such person, or pass such orders theron as it thinks proper.

26. Any person who, having been admitted as a pleader or mookhtar, shall accept any appointment under Government, or shall enter into any trade or other business, shall give notice thereof to the High Court, who may thereupon suspend such pleader or mookhtar from practice, or pass such orders as the said Court may think fit.

27. Any wilful violation of any of the above rules shall subject a pleader or Mookhtar to suspension or dismissal.

R. COUCH.
F. B. KEMP.
LOUIS S. JACKSON.
J. B. PHEAR.
W. MARKBY.
C. PONTIFEX.
W. AINSLIE.
G. G. MORRIS.
ROMESH CHUNDER MITTER.
W. F. McDONELL.

The 12th September 1874.

The following is a reproduction of such of the Rules of 2nd May 1866 as relate to the qualifications of examinees, and as referred to in Rule I of the foregoing Rules :—

9. In order to qualify a person to present himself for the examination required by these Rules for the higher grade—

1*st.*—He must hold a certificate of having passed the Entrance Examination of the University of Calcutta, Madras, or Bombay, or shall satisfy the High Court that he has received a liberal education elsewhere than in India.

2*nd.*—He must hold a certificate of having regularly attended a full course of lectures in Law at one of the Colleges affiliated to the Calcutta University, or such Law lectures elsewhere as shall be deemed by the High Court to be sufficient.

3*rd.*—He must hold a satisfactory certificate of good moral character.

4*th.*—He must be between the ages of 20 and 40 years, unless he shall have been admitted and shall have practised as a pleader of the lower grade previously to his application to be admitted to the examination for the higher grade, in which case he may be admitted to that examination if he shall satisfy the Judge of the district in which he resides that up to the time of the application he has been acting as a pleader of the lower grade, and shall produce a certificate from the Judge or Judges in whose Court he has been practising, that in his or their judgment he is a proper person to be admitted to examination for the higher grade.

21. In order to qualify a person to present himself for examination for the lower grade—

1*st.*—He must hold a certificate of having passed the Entrance Examination of the University of Calcutta, Madras, or Bombay, or a certificate of having passed the examination for a Government Vernacular Scholarship, or Minor Scholarship.

2*nd.*—He must hold a satisfactory certificate of good moral character.

3*rd.*—He must be between the ages of 20 and 35 years.

RULES FOR MOOKHTARS.

29. 1*st.*—Any person qualified to be admitted as a pleader of either grade shall be entitled to be admitted as mookhtar.

2*nd.*—Any person qualified to present himself for examination for a pleadership of either grade may present himself for examination to be admitted as mookhtar.

3*rd.*—Any person who can satisfy the Judge of the district that he possesses the following qualifications, may be admitted to examination for the office of mookhtar, viz.—

A.—That he is a person of good moral character.

B.—That he has received a liberal education.

C.—That he is not above the age of 35 years, unless he has been previously practising as a mookhtar, in which case no limit of age will be prescribed.

NOTIFICATION.

UNDER Section 14, Act XI of 1865, notice is hereby given that, subject to the orders of Government, the Judge of the Courts of Small Causes at Nurail, Magoorah, and Jenidah, will hold sittings in the different Courts on the dates mentioned below :—

In the Nurail Court, 28th and 29th September 1874.
" Jenidah " 2nd and 3rd October "
" Magoorah " 5th and 6th idem.
" Nurail " 8th and 9th do.

J. W. WESTON, *Judge.*

NURAIL COURT OF SMALL CAUSES, the 8th September 1874.

NOTIFICATION.

UNDER the provisions of Section 14, Act XI of 1865, it is hereby notified that during the month of October, the Judge of the Courts of Small Causes at Bhagulpore and Monghyr will, subject to the orders of Government, hold sittings on the undermentioned dates :—

At Bhagulpore, from 1st to 6th October 1874.
At Monghyr, from the 7th to 9th " "

BHAGULPORE, the 7th September 1874. J. S. BELL, *Judge.*

TREASURY NOTICE.

UNCOVENANTED DEPUTY COLLECTOR BABOO LOLIT MOHUN CHATTERJEE has been placed in charge of the Jessore Treasury and authorized to draw bills on other Treasuries.

By order,

SREENAUTH GHOSE, *Persnl. Asst. to Commissioner.*

COMMR.'s OFFICE, PRESY. DIVN.; CALCUTTA, the 14th September 1874.

EDUCATIONAL NOTICES.

UNDER Rules 11 and 12 of the Junior Scholarship Rules, promulgated by the Government of Bengal in October 1872, it is hereby notified that a preliminary examination of candidates for Junior Scholarships will be held on the 5th and 6th October next, at the following places in the Patna Division :—

1. Patna Collegiate School.
2. Gya Zillah "
3. Arrah " "
4. Mozufferpore Zillah School.
5. Chuprah " "

The subjects of examination are—

1. Physical Geography
2. Drawing and Surveying.

The Committee for conducting the examination will consist of the District Education Committee, the Deputy Inspector of Schools, and one or more European and one or two more native officials whom the Vice-President may select.

The Secretary to the District Committee will make all the necessary arrangements for conducting the examination.

The following gentlemen are to be the examiners, and they will set papers in the subjects mentioned against their names :—

Mr. J. K. Rogers ... ... Physical Geography.
Mr. J. Macnamara ... ... Drawing and Surveying.

Candidates should apply for enlistment to the Secretary to the District Education Committee at least 15 days before the day of examination, with certificates from their teachers and specimens (certified by the teachers) of their survey work and drawing. A fee of one rupee will be required from each candidate for enlistment

DURGA GATI BANERJEA, *Personal Asst. to Commr., for Commissioner.*

The 29th August 1874.

1874.

PHYSICAL GEOGRAPHY AND SURVEY EXAMINATION.

CIRCULAR.

IN accordance with paragraph 10 of the Junior Scholarship Rules promulgated by the Resolution of His Honor the Lieutenant-Governor, dated 5th October 1872, an examination of candidates for Junior Scholarship, who desire to obtain the certificates of qualification in Drawing, Surveying, and Physical Geography, will be held in the Kishnaghur College, Dacca Zillah School, and Senate House, Calcutta, on the 6th October 1874.

2. There will be set one paper in Surveying and Plotting at 10-30, and one paper in Physical Geography at 2, on the same day. Two and a half hours will be allowed for each paper. Specimens of the Survey work and of the Drawings done during the year will be submitted as directed in paragraph 5 below. There will be no separate examination paper set in Drawing.

3. A fee of one rupee will be paid by each candidate to the Head Master of the School to which he belongs; the Head Master will send nominal lists of candidates who have paid the fees to the Inspector of Schools, Presidency Circle, No. 22, Chowringhee Road, on or before the 20th September.

4. The candidates must be furnished with certificates of having paid their fees, and produce them to the Officer in charge of the examination at each centre, in order to be admitted to it. But the Officer in charge may admit any other boys he thinks fit to the examination.

5. Each candidate will deliver in the course of the day (at such time as may be convenient to the Officer in charge of the examination) the specimens of his Survey work and Drawings done during the year. The Officer in charge of the examination will see that each sheet of the specimens submitted is signed by the Head Master of the candidate's school which will be understood as the Head Master's certificate that the sheet so signed is the genuine work of the candidate.

6. For the Surveying paper, each candidate will be allowed to bring into the examination hall a scale, a ruler, a protractor, and a pair of compasses with pencil leg.

7. The examination at each centre will be superintended by the following officers :—

SENATE HOUSE ...	Babu Mahendra Nath Ray, Deputy Inspector of Calcutta.
	,, Radhikaprasana Mukerjee, Deputy Inspector of 24-Pergunnah
	,, Mahendra Nath Datt, a Sub-Inspector of Alipore, and Bab Braja Nath Lahiri.
KISHNAGHUR COLLEGE	,, Rajkrishna Ray Chowdhuri, Deputy Inspector of Schools Nuddea.
JESSORE SCHOOL ...	,, Jagat Chandra Banerjee, Deputy Inspector of Jessore, an Head Master, Jessore School.
PURULIA	Deputy Inspector and Head Master, Zillah School.
RANCHI	Ditto ditto, ditto.

C. B. CLARKE, M.A., *Offg. Inspr. of Schools, Presidency Circle.*

No. 22, CHOWRINGHEE ROAD, the 26th August 1874.

NOTIFICATION.

No. 943B.

It is hereby notified that the Custom House will be open during the Doorga Pooj Holidays for the transaction of business as usual on the following dates :—

October 15th.	October 23rd.
,, 16th, up to 2 P.M.	,, 26th.
,, 22nd.	

Any persons having payments to make on those dates are informed that they m deposit with the Collector of Customs, by noon of October 14th, either a receipt or guaran from the Bank of Bengal for a specific amount, beyond which credit will not be giv to them.

No cash can be received on any account.

A further guarantee will be taken from all merchants, firms, and other persons us the Custom House on the dates in question, that they will each bear such share of additional expenditure required for keeping open the Custom House on the said dates may be adjudged by the Collector, the total expenditure required being estimated at ab Rs. 2,000.

By order of the Member in Charge,

W. H. GRIMLEY, *Offg. Secretary.*

BOARD OF REVENUE, L. P., FORT WILLIAM, the 1st September 1874.

NOTICE.

SALT Merchants are hereby informed that salt exported from Bombay for Calcutta in future be packed in bags for removal from the salt pans, and will be reweighed on the exporting ship; the bags being there emptied and returned to be refilled.

By order of the Board of Revenue, Lower Provinces,

T. B. LANE, *Offg. Collector of Customs*

CUSTOM HOUSE, CALCUTTA, the 27th August 1874.

OPIUM NOTIFICATION.

No. 915B.

NOTICE is hereby given that the Tenth Sale of Opium, the provision of 1872-73, will e held at the Government Opium Sale-Room, No. 2, Bankshall Street, on Friday, the 2nd October 1874, at 11 A.M., and will comprise 3,750 chests, viz.—

	Chests.
Behar Opium	2,185
Benares „	1,565
Total ...	3,750

2. The general conditions of the sale now advertised will be the same as usual; they ay be ascertained by reference to the Notification issued on the 8th November 1873, and ıblished in the *Government* and *Exchange Gazettes*, or on personal application at the Office the Board of Revenue.

3. The latest date for deposit will be the 7th, and that for clearance, owing to the tervention of the Doorga Poojah Holidays, will be the 28th October 1874, that is to say, Bank of Bengal Receipts, Government Promissory Notes, or other public Securities, that ay be tendered for deposit in redemption of Promissory Notes given by purchasers in the le-room, will be received after 4 P.M. of Wednesday the 27th October 1874, and no Bank Bengal Receipts in full payment of lots will be accepted after 4 P.M. of Wednesday, the th October 1874.

4. In addition to the quantity above advertised for sale, the following quantities, more or , of Behar and Benares Opium will be brought to sale in the present year on or about the s specified below. The Member-in-Charge of the Opium Department, however, reserves himself the right of altering these dates, should circumstances render it expedient to :—

DATES.		Behar, about Chests.	Benares, about Chests.	Total, about Chests.
or about Friday,	6th November 1874 ...	2,185	1,565	3,750
or about Thursday,	3rd December „ ...	2,185	1,565	3,750
	Total ...	4,370	3,130	7,500

By order of the Member-in-Charge,

W. H. GRIMLEY, *Offg. Secretary.*

RD OF REVENUE, L. P., FORT WILLIAM, the 25th August 1874.

CENTRAL RELIEF FUND.

ceedings of the 23rd Meeting of the Executive Committee of the Central Relief Committee, held on the 19th August 1874.

PRESENT:

he Hon'ble John Inglis, C.S.I.
he Hon'ble J. R. Bullen-Smith.
he Hon'ble Rajah Jotendro Mohun Tagore.
Moonshee Amir Ali Khan Bahadoor.
Baboo Doorga Charan Lah.

1. The proceedings of the last meeting were read and confirmed.

2. The Chairman read a letter from the Government of Bengal (No. 4204 of 30th June ,) stating that instructions had been given to despatch 5,000 maunds of grain to Nuddea gratuitous distribution, the cost of which would be charged to the Committee.

Resolved—That the letter be recorded.

3. Cash accounts and statements of persons relieved were received from the following ıcts for the period named against them, viz.—

Howrah	Revised statement for June, and fresh statement for July 1874.
Midnapore	For July 1874.
Lohardugga	For June 1874.
Gya	For July 1874.
Nuddea	For April, May, and June 1874.

Resolved—That these be abstracted and recorded.

4. The Chairman read a letter from the Secretary to the Hazareebagh Relief Committee reporting the favourable condition of that district, and that no further aid would be required

Resolved—That the letter be recorded.

5. The Chairman read a letter from Government of Bengal to the Magistrate c Rungpore, ruling that the cost of grain expended in making payments on light labour shoul not be debited to the charitable fund, and that the yield from the sale of articles made as ligh labour should be credited to the fund.

Resolved—That the letter be recorded.

6. The Chairman read letter which accompanied remittances of Rs. 25,000 from th Maharajah of Cashmere, and Rs. 5,000 (a last remittance) from Glasgow.

Resolved—That these remittances be suitably acknowledged.

7. The Chairman read a letter from the Collector of Nuddea asking whether th Committee would pay direct to Government the price of the 5,000 maunds of rice receive by him for gratuitous distribution, or whether the Committee preferred that the Collecto should pay for it, and that Government should draw on the Committee for the amoun so expended.

Resolved—That the Collector be informed that the proper way will be for the Centr Committee to send the price of the grain to the District Committee at Nuddea, and for th Collector to issue a cheque in favor of Government for the amount, against the Distric Relief Fund.

8. Applications as follow were read and the amounts asked for granted, viz.—

	Rs.
Chief Commissioner, Oudh	20,000
Commissioner, Burdwan, for Hooghly	45,000
Commissioner, Bhagulpore, for Monghyr	10,000
District Charitable Society	40,000
District Relief Committee, Manbhoom	15,000
Commissioner, Burdwan, for Beerbhoom	20,000
Total ...	1,50,000

9. The Forecast submitted by the Commissioner of Presidency was recorded.

The Calcutta Gazette.

WEDNESDAY, SEPTEMBER 16, 1874.

PART II.

Advertisements.

[N.B.—Advertisements, Notices, &c., intended for insertion in this part of the Gazette, cannot be received after Noon on Monday.]

LAND SALE NOTICES.

NOTICE is hereby given, under Section 6, Act XI of 1859, that the undermentioned estates, in the district of Purneah, will be put up to public and unreserved sale at the Collector's Office of that district on Monday, the 28th September 1874, corresponding with 13th Assin, 1281 B.S., for arrears of revenue, which, by the Regulations and Acts in force, are directed to be realized in the same manner as arrears of revenue due on the 29th June 1874.

Class I.—Permanently-settled Estates.

No. 181.—Mehal Gungee, Pergunnah Soorjopoor; recorded proprietors Golam Asghur, Golam Mohamed, Khurm Ali, Sahadat Ali, Mussamut Sahadman, Mussamut Momzan, Syud Enaet Hossain, Chund Ali, Bebi Kaseban, Mohamed Zemah, Umanut Ullah, Kapoori, Buxan, Rezaullah, Meazan, Bebi Ungoo, Khajah Torab Ali, Mussamut Nathun, Tussooduck Hossain, Imdad Hossain, Uzeer Ali, and Belawat Ali; sudder jumma Rs. 791-3-5.

No. 1082.—Dhatta Sasum, pergunnah Futtehpore Singhia; recorded proprietor Bebi Meharzan, mother of Fyz Bux; sudder jumma Rs. 878-14-5.

W. KEMBLE, *Collector of Purneah.*

PURNEAH COLLECTOR'S OFFICE, the 5th August 1874.

اشتہار نامہ کچہري کلکٹري ضلع پورنیہ یہہ کہ

بموجب دفعہ ٦ ایکٹ ١١ سنہ ١٨٥٩ع اشتہار دیا جاتا هي کہ محالات مفصلہ ذیل واقع ضلع پورنیہ بنابر ادائے باقي مالگذاري سرکار بابت قسط ٢٩ جون سنہ ١٨٧٤ع بتاریخ ٢٨ ستمبر سنہ ١٨٧٤ع مطابق ١٣ آسن سنہ ١٢٨١ بنگلہ روز سومبار بکچہري کلکٹري ضلع مذکور بلا عذر نیلام هوگا بتاریخ ٥ اگست سنہ ١٨٧٤ع مطابق ٢٢ ساون سنہ ١٢٨١ بنگلہ

تفصیل محال

نمبر توزیع	نام محال بقید پرگنہ	نام مالک	صدر جمع	کیفیت
١٨١	موضع جنگي پرگنہ سورجاپور	غلام اصغر و غلام محمد و خرم علي و سعادت علي و مسماۃ شہدمن و مسماۃ موم جان و سید عنایت حسین و چاند علي و بي بي قصیدن و محمد زمان و امانت اللہ و کیخوري و بخشن و رضا اللہ و میانجان و بي بي نتکو و خواجہ برات علي و مسماۃ بھتن و تصدق حسین و امداد حسین و وزیر علي و ولایت علي	٥ ٣ ٧٩١	بندوبست مدامي
١٨٢	موضع دهان ششم پرگنہ فتح پور سرکیا	بي بي مہرجان والدہ فیض بخش	٥ ١٤ ٨٧٨	بند و بست مداح

W. KEMBLE.

NOTICE is hereby given, under Section 6, Act XI of 1859, that the undermentioned Estates in the District of East Burdwan will be put up to public and unreserved sale at the Collector's Office of that District on the 23rd day of September 1874, for arrears of revenue and other demands, which, by the Regulations and Acts in force, are directed to be realized in the same manner as arrears of revenue due on the 29th day of June 1874.

No. in the rent roll.	Class.	Name of Mehal and Pergunnah.	Proprietors.	Government revenue.	REMARKS.
				Rs. A. P.	
36	1st class permanently settled.	Kassimpore, &c., pergunnah Raneehatty, &c.	Syad Abdool Huq, Syad Abdool Jabbar, Syad Soofoottoollah, Abdoolla, Abdool Hakim, Noorannabee, Mozfurral Huq, Habibulla, Abdolally and Mohamadee.	669 14 9	The estate to be sold for arrears of Government revenue only.
47	ditto ...	Moolba, &c., pergunnah Chowmooha.	Sham Lall Ghose ...	1,008 10 4¼	ditto ditto.
156	ditto ...	Aoosgram, pergunnah Azmutshahee.	Hurrakristo Chundra, Gocoolkristo Chundra, Mohendro Narain Chundra, Nogendro Narain Chundra, Debendro Narain Chundra, and Mohendro Narain Chundra, guardian of minor Nobo Gour Chundra.	3,141 7 11	ditto ditto

BURDWAN COLLECTORATE, the 7th August 1874. E. H. WHINFIELD, *Offg. Collector.*

NOTICE is hereby given under Section 6, Act XI of 1859, that the undermentioned Estates, in the district of Pubna, will be put up to public and unreserved sale at the Collector's Office of that district, on the 25th day of September 1874, for arrears of revenue and other demands, which, by the Regulations and Acts in force, are directed to be realized in the same manner as arrears of revenue, due on the 28th day of June 1874.

No. on Towjee.	Names of Mehal and Pergunnah.	Names of Proprietors.	Government revenue of entire estate.	Government revenue of the share to be sold.	Amount of arrears for which the estate is to be sold.	REMARKS.
			Rs. A.	Rs. A.	Rs. A.	
1750	Dehi Chala Shangar, pergunnah Katar Mehal.	Brojeshury Chowdhurani, Raj Lakhi, Kishenmohan Mitter, Goursunder Singha, Kashi Chandra Moitra, Gouranga Chunder Rai, and Chundra Nath Moitra.	11,149 2 Dak tax. 112 0 11,261 2	82 6	13 6	Share of Raj Lakhi will be sold on default of payment.
1765	Choudhurai Tarash, pergunnah Tarash.	Govinda Lall Rai ...	2,340 5	.....	184 12	Entire Mehal will be sold.
1774	Upalashari, pergunnah Upalashar.	Kalika Prosad Bhomic, Shib Prosad Bhomic, Chandramoni Devia, Rudrakanta Bhomic, Kallycharan Bhomic, Shiba Sundari Devya, mother of Kally Kumar Moitra, Chandra Nath Bishi, Kally Nath Neogy, Kaylash Chandra Bhomic, Kaylash Chandra Neogy, Chundra Moni and Bramahmoe Devya.	534 7	164 14	12 1	Share of Kalika Prosad Bhomic and others will be sold.

PUBNA COLLECTORATE, the 7th August 1874. W. V. G. TAYLER, *Collector.*

NOTICE is hereby given, under Section 6, Act XI of 1859, that the undermentioned Estates in the district of Nuddea will be put up to public and unreserved sale at the Collector's Office of that district, on the 23rd day of September 1874, for arrears of revenue and other demands, which, by the Regulations and Acts in force, are directed to be realized in the same manner as arrears of revenue due on the 29th day of June 1874.

Class I.—Permanently-settled Estates.

No. 62.—Dehi Buxipore, pergunnah Rajpore; recorded proprietors Nonimohun Mukhyrj and others; sudder jumma of the entire estate, Rs. 21,116-5-6. The share of Nonimohun Mukhyrje and others in the estate, bearing a sudder jumma of Rs. 4,616-8-9, will be sold for recovery of Rs. 202-0-8 on account of arrears of Government revenue. The shares of the other proprietors, Ridoy Mony Debya and others, the total sudder jumma of which is Rs. 16,499-12-9, will be exempted from sale, owing to the separation of their accounts and the payment of Government revenue.

No. 117.—Dehi Chandi, pergunnah Pajnor; recorded proprietors Mr. John Cochrane, Official Assignee, and others; sudder jumma of the entire estate, Rs. 10,246-2-8 and Police

Rs. 129-2-4. The shares of Mr. John Cochrane and others in the estate, bearing a sudder jumma of Rs. 4,422-6-10, Police 55-12-2, will be sold for recovery of Rs. 19-11-10 on account of arrears of Government revenue. The shares of the other proprietors, Shoorendranath Pal Chowdhry and others, the total sudder jumma of which is Rs. 5,823-11-10, and Police 73-6-2, will be exempted from sale, owing to separation of their accounts and the payment of Government revenue.

No. 399.—Pergunnah Ukra Dufferpota, pergunnah Ukra; recorded proprietors Jugadumba Dassi and others; sudder jumma of the entire estate Rs. 61,546-4-2, and Police Rs. 326-4-8. The shares of Brindabun Chandra and Srish Chundra Sirkar Chowdhry in the estate, bearing a sudder jumma of Rs. 7,697-10-4 and Police Rs. 40-12-7, on account of which separate account has been opened in No. 399-3, will be sold for arrears of Rs. 222-1-6 due to Government.

No. 438.—Taraf Ranaghat, Taraf Ranaghat; recorded proprietors Issur Chundra Pal Chowdhry and others; sudder jumma of the entire estate Rs. 1,359-14-3, and Police Rs. 15-10-3½. The shares of Issur Chandra Pal Chowdhry and others, bearing a sudder jumma of Rs. 364-14-10, and Police Rs. 3-15-0½, will be sold for recovery of Rs. 5-8-5 on account of arrears of Government revenue. The shares of other proprietors, Radhamoya Dey Chowdhry and others, the total sudder jumma of Rs. 994-15-5, and Police Rs. 11-11-2, will be exempted from sale, owing to separation of their account and the payment of Government revenue.

No. 491.—Dehi Sadipore, pergunnah Rajpore; recorded proprietors Madhuv Gotee Mitre Choostofee and others, sudder jumma Rs. 18,263-14-9. The shares of Messrs. Hills, Savial and Company in the estate, bearing a sudder jumma of Rs. 168-2-0¼, will be sold for recovery of Rs. 15-1-11½ on account of Government revenue. The shares of other proprietors, Bhubanjaya Bharji and others, the total sudder jumma of which is Rs. 18,095-12-8¾, will be exempted from sale, owing to the separation of their accounts and payment of Government revenue.

Class II.—Temporarily-settled Estate.

No. 2179.—Char Shamnaggur, pergunnah Rajpore; recorded proprietor, J. B. Mackintosh; sudder jumma, Rs. 523-9-8, and road fund Rs. 5-3-10; will be sold for Rs. 12-6-4 on account of Government revenue.

No. 2254.—Char Suksaggur, pergunnah Ukra; registered proprietors, Rajkista Bandopadya and others; sudder jumma, Rs. 506-3 and road fund Rs. 5-1-0; will be sold for recovery of Rs. 9-8-2 on account of Government revenue.

Class I.—Permanently-settled Estate.

No. 3192.—Pergunnah Bhur Futejungpore, pergunnah Bhur Futejungpore; recorded proprietors, Setul Chandra Ghose and others; sudder jumma, Rs. 2,433-1-0. The entire estate will be sold for recovery of Rs. 98-13-9 on account of arrears of Government revenue.

No. 3213.—Jearoki, pergunnah Jearoki; recorded proprietors, Sreekanth Rai and others; sudder jumma, Rs. 559-13-4. The share of Sreekanth Nath Rai, bearing a sudder jumma of Rs. 261-3-10, will be sold for recovery of Rs. 5-12-9, on account of arrears of Government revenue. The share of other proprietors, Luckhimoney Dabia and others, bearing a sudder jumma of Rs. 298-9-6, on account of which separate accounts have been opened, will be exempted from sale.

No. 3213.—Jearoki, pergunnah Jearoki; recorded proprietors, Sreekanth Rai and others; sudder jumma, Rs. 559-13-4. The share of Mothoranath Bandopadia in the estate, bearing a sudder jumma of Rs. 53-10-8, on account of which separate account has been opened in No. 3213-1, will be sold for Rs. 9-6-8 on account of arrears of Government revenue.

NUDDEA COLLECTOR'S OFFICE, the 18th August 1874. C. C. STEVENS, *Collector.*

NOTICE is hereby given, under Section 11 of Act VII (B.C.) of 1868, and Section 6 of Act XI of 1859, that the undermentioned tenures in khass mehals, in the District of Pooree, will be put up to public and unreserved sale, at the Collector's Office of that district, on the days mentioned against each, for arrears of revenue and other demands, which by the Regulations and Acts in force are directed to be realized in the same manner as arrears of revenue, on the 28th day of April 1874.

Number of the tenure as assessment at settlement.	Nature, name, and situation of tenures.	Names of tenure-holders.	Annual revenue.	Arrear of revenue and peon's fee.	Date on which the tenures will be sold.	REMARKS.
			Rs. A. P.	Rs. A. P.		
45	Mowrassi or hereditary Padhani, mouzah Jannilgoda in thana Kissennagur, pergunnah Sarain.	Adikund Bural, Magooni Jena, Madhab Baral, Mooli Padhan, Narayan Padhan, Nidhi Jena, and Govinda Rantra Padhans.	1,000 6 7½	263 6 7½	29th September 1874, corresponding to 15th Asin 1282 Amli, Tuesday.	The estate in which the tenure is situated is temporarily settled from 1246 to 1304 Amli.
51	Mowrassi or hereditary Padhani, mouzah Tulmul, in talook Kissenchunder, pergunnah Chowbiskoodi.	Magooni Sahoo, Hari Sahoo, Jogobundhu Mullick, Bhagyarathi Sahoo, Raghab Padhan, Adikund Padhan, Bidhyadhar Das.	1,148 14 4½	277 14 4½	28th September 1874, corresponding to 14th Asin 1282 Amli, Monday.	The estate in which the tenure is situated is temporarily settled from 1245 to 1304 Amli.
54	Mowrassi or hereditary Serbarakari Gurh Bangro, in talook Rahang, pergunnah Rahang.	Raghab Srichandan Behara, Byragi Charan, Mahapatra Kotekaran; Govind Dass; Bhooimul, Gopinath Rautra, Balkrisna Santra, Hari Mahgra, and Krnttibas Chundan Dallais.	998 0 11½	185 8 11½	26th September 1874, corresponding to 12th Asin 1282 Amli.	The estate in which the tenure is situated is temporarily settled from 1252 to 1304 Amli.

COLLECTOR'S OFFICE, POOREE, the 15th August 1874. JOSEPH ARMSTRONG, C.S., *Collector*

Commissioners for making Improvements in the Port of Calcutta.

NOTICE.

UNDER SECTION 69 OF ACT V (B.C.) OF 1870.

THE following Packages, landed at the Jetties from the undermentioned ships, have bee removed to the Commissioners' Import Warehouse, where they remain at the risk and expens of the owners. If not cleared within two months from the date stated against each iten they will be sold under Section 72 of the said Act.

Date of removal to Import Warehouse.	No., Mark, and Description.	Consignees.	Ships.
1874.			
Sept. 11th ...	1 Case, [305] A. B. & Co. ...	Order ...	S. S. John Te nant.
,, 11th ...	1 Case of Cork, [415] A. B. & Co.	,, ...	Ditto.
,, 11th ...	1 Tin Box, Mr. Black ...	Addressed ...	Ditto.
,, 11th ...	1 Case, [B D] F M ...	Order ...	Ditto.
,, 11th ...	1 Case, C B C ...	,, ...	Ditto.
,, 11th ...	1 Case, C G R F ...	,, ...	Ditto.
,, 11th ...	3 Cases, [146] D. S. & Co., W. H. & Co. ...	,, ...	Ditto.
,, 11th ...	1 Case, [D W] J & S ...	D. Waldil ...	Ditto.
,, 11th ...	1 Case, G. F. K. & Co. ...	Order ...	Ditto.
,, 11th ...	1 Case, G & B M ...	Graf & Bonzigar ...	Ditto.
,, 11th ...	2 Cases, H H J ...	Order ...	Ditto.
,, 11th ...	1 Keg of Nails, [H. & Co.] E T C	,, ...	Ditto.
,, 11th ...	1 Case, [H T R] A B ...	,, ...	Ditto.
,, 11th ...	2 Cases, [170] I C M W. H. & Co. ...	,, ...	Ditto.
,, 11th ...	1 Case, Jules M ...	Addressed ...	Ditto.
,, 11th ...	3 Cases, [T C S Y] ...	Order ...	Ditto.
,, 11th ...	1 Case, [M A] ...	Williamson Brothers	Ditto.
,, 11th ...	1 Case, no mark ...	Order ...	Ditto.
,, 11th ...	1 Case, R & C ...	R. & Charriol ...	Ditto.
,, 11th ...	1 Cask, [R] ...	Turner, Morrison & Co.	Ditto.
,, 11th ...	1 Case, W. C. Smart, Esq. ...	Addressed ...	Ditto.
,, 11th ...	1 Case, [S] S S ...	Young, Gray & Co...	Ditto.
,, 11th ...	4 Cases, [S C R] ...	Order ...	Ditto.
,, 11th ...	1 Cask, T M & Co. ...	Turner, Morris & Co.	Ditto.
,, 11th ...	1 Bale, G [74 W B] ...	Williamson, Brothers & Co. ...	Ditto.
,, 11th ...	4 Cases, [S S & Co.] ...	Order ...	Ditto.
,, 10th ...	1 Sample Parcel, Schroder, Smidt & Co. ...	Addressed ...	S. S. Navarino
,, 12th ...	105 Drums, [X] ...	Ahmutty & Co. ...	City of Oxford
,, 11th ...	1 Case, [123] A B & Co. ...	Order ...	S. S. Sultan.
,, 11th ...	2 Cases, [286] A B & Co. ...	,, ...	Ditto.
,, 11th ...	1 Case, [386] A B & Co. ...	,, ...	Ditto.
,, 11th ...	21 Bales, B. M. & Co. ...	Tarreney Churn Bose	Ditto.
,, 11th ...	4 Casks, B S C M, N. P. & Co.	Order ...	Ditto.
,, 11th ...	20 Casks, B C D ...	,, ...	Ditto.
,, 11th ...	1 Case, [B M N] ...	,, ...	Ditto.
,, 11th ...	4 Packages, [C] S C ...	,, ...	Ditto.
,, 11th ...	1 Case, [80 C] A. B. & Co. ...	,, ...	Ditto.
,, 11th ...	4 Packages, [D C K] ...	,, ...	Ditto.
,, 11th ...	1 Case, [513] ...	,, ...	Ditto.
,, 11th ...	3 Cases, [F. R. & Co.] ...	F. Ramsay & Co. ...	Ditto.
,, 11th ...	50 Bales, G. B. & Co. ...	Order ...	Ditto.
,, 11th ...	4 Packages, [G C S] J. H. & Co.	,, ...	Ditto.
,, 11th ..	4 Cases, [G. C. D. & Co.] ...	Gokool Chunder Daw & Co. ...	Ditto.
,, 11th ...	8 Packages, [H L H] A. B. & Co. ...	Order ...	Ditto.
,, 11th ...	3 Packages, L B D ...	,, ...	Ditto.
,, 11th ...	2 Cases, [485] J. O. & Co. ...	,, ...	Ditto.
,, 11th ...	1 Case, [513] J. O. & Co. ...	,, ...	Ditto.
,, 11th ...	1 Case, [503] J. O. & Co. ...	,, ...	Ditto.
,, 11th ...	1 Case, [536] ...	,, ...	Ditto.
,, 11th ...	4 Packages, [470] J. O. & Co....	,, ...	Ditto.
,, 11th ...	1 Case, [510] J. O. & Co. ...	,, ...	Ditto.

Date of removal to Import Warehouse. 1874.	No., Mark, and Description.	Consignees.	Ships.
Sept. 11th ...	1 Case, [476] J. O. & Co ...	Order ...	S. S. Sultan.
,, 11th ...	3 Cases, [492] J. O. & Co. ...	,, ...	Ditto.
,, 11th ...	8 Packages, [487] J. O. & Co....	,, ...	Ditto.
,, 11th ...	2 Cases, [505] J. O. & Co. ...	,, ...	Ditto.
,, 11th ...	3 Cases, [493] J. O. & Co. ...	,, ...	Ditto.
,, 11th ...	2 Cases, [477] J. O. & Co. ...	,,	Ditto.
,, 11th ...	1 Case, L M S ...	Revd. J. E. Payne ...	Ditto.
,, 11th ...	9 Packages, [L B D] ...	Order ...	Ditto.
,, 11th ...	6 Bales, [L] ...	K. Bullen & Co. ...	Ditto.
,, 11th ...	7 Cases, [M R] ...	Order ...	Ditto.
,, 11th ...	25 Kegs, M L B ...	,, ...	Ditto.
,, 11th ...	4 Cases, [M. H. & Co.] ...	,, ...	Ditto.
,, 11th ...	1 Cask, no mark, 118 Calcutta	,, ...	Ditto.
,, 11th ...	A quantity of Nails, no mark ...	,, ...	Ditto.
,, 11th ...	1 Annil, no mark ...	,, ...	Ditto.
,, 11th ...	1 Package, no mark ...	,, ...	Ditto.
,, 11th ...	11 Cases, [O. & R. R. Co., Ld.]	T. Macline ...	Ditto.
,, 11th ...	2 Cases, O E ..	Order ...	Ditto.
,, 11th ...	1 Case, President, Board Committee, 2nd Battalion 19th Regiment, Bengal ...	Addressed ...	Ditto.
,, 11th ...	28 Casks, [R S D 331, 618] E 2 2 R ...	Order ...	Ditto.
11th ...	30 Kegs, R G & M D ...	,, ...	Ditto.
11th ...	2 Casks, [R & N] A. B. & Co....	,, ...	Ditto.
11th ...	1 Case, R S S B H ...	Begg, Dunlop & Co...	Ditto.
11th ...	38 Packages, [S C M 380] E R	Order ...	Ditto.
11th ...	1 Case, [S P 70] ...	,, ...	Ditto.
11th ...	2 Cases, S C M ...	,, ...	Ditto.
11th ...	14 Packages, S. & Co. ...	,, ..	Ditto.
,, 11th ...	1 Cask, [T. S. & Co.] ...	Thacker, Spink & Co.	Ditto.
,, 11th ...	4 Cases, [V. S. & Co.] L R C ...	Order ...	Ditto.
,, 11th ...	12 Cases, [W. & Co.] A. P. & Co.	,, ...	Ditto.
,, 11th ...	1 Sample Parcel, [L S] ...	Stewart, Mackenzie & Co. ...	Ditto.
,, 11th ...	1 Sample Parcel, M. C. Joakim	Addressed ...	Ditto.
,, 11th ...	1 Sample Parcel, John Elliot & Co. or P L P D [B & C] L D	Addressed ...	Ditto.
,, 11th ...	1 Sample Parcel, [J F H] ...	Stewart, Mackenzie & Co. ...	Ditto.

CALCUTTA, the 12th September 1874. (357—1) W. DUFF BRUCE, *Vice-Chairman.*

Statement of the Affairs of the Bank of Bengal for the week ending 8th September 1874.

LIABILITIES.		Rs. A. P.
Proprietors' capital, paid-up		2,20,00,000 0 0
Reserve Fund		16,07,734 2 5
General Treasury Balance at Head Office	Rs. 2,36,09,886 2 10	4,37,94,954 7 6
General Treasury Balance at Branches	,, 2,01,85,068 4 8	
Other Deposits at Head Office and Branches		2,67,59,060 14 0
Bank Post Bills, &c.		3,72,227 1 7
Sundries		5,98,017 13 2
Total ...		9,51,31,994 6 8

ASSETS.		Rs. A. P
Government Securities		1,86,93,403 4 8
Loans on Government Securities, &c., at Head Office and Branches		90,69,100 1 0
Accounts of credit on Government Securities, &c., at Head Office and Branches		30,32,896 8 9
Mercantile Bills discounted at Head Office and Branches		1,93,59,611 5 2
Dead Stock		10,76,184 0 7
Stamps		12,227 2 0
Balances with other banks		3,59,663 6 2
Sundries		53,699 15 0
Bullion		7,798 7 2
		5,16,64,584 2 6
Cash and Currency Notes at Head Office	Rs. 2,10,37,137 4 4	4,34,67,410 4 2
Cash and Currency Notes at Branches ...	,, 2,24,30,272 15 10	
Total ...		9,51,31,994 6 8

By order of the Directors,

BANK OF BENGAL, *Calcutta, the 10th September 1874.*

F. A. GILLAM, *Offg. Chief Accountant & Deputy Secretary.*

R. HARDIE, *Secretary & Treasurer.*

(353—1)

Notice.

THE undermentioned documents, lying unclaimed in the Calcutta Registry Office sinc January 1871, will be destroyed, agreeably to Section 83 of the Indian Registration Act, 187 on the 1st October next, if not claimed before that date.

Registered No. of the document.	From.	To.	Nature of document.	Date of registration.
1869 22	Kalidas Kundue and others ...	Nimai Charan Kundu and others.	Agreement ...	2 Dec. 186
1870 152	G. T. Doucett	L. Gallais ...	Lease ...	26 Jan. 187
,, 154	Amar Kutti	Ghulam Ali Khan ...	Mortgage ...	Ditto.
,, 304	Rajnarain Das	Syamal Dhone Dutt Chowdry	Ditto ...	18 Feb. ,,
,, 339	Bissessur Banerjee ...	Dayamani Bewah ...	Agreement ...	22 ,, ,,
,, 780	Sasti Charan Das ...	Pyari Mohun Das ...	Ditto ...	4 May ,,
,, 1309	E. J. Mushat and others ...	E. M. Joseph ...	Lease ...	28 July ,,
,, 1611	Ramkumar Nandi ...	Receiver, High Court ...	Agreement ...	14 Sept. ,,
,, 12	Ram Chunder Bose ...	Gopal Chunder Dutt ...	Bond ...	3 Jan. ,,
,, 170	John Smith and another ...	A. B. Miller ...	.....	16 Mar ,,
,, 304	Adeluddin Chowdry ...	Shaikh Janee ...	.....	14 May ,,
,, 484	Shaikh Alam ...	Shaik Nazir	.....	3 Aug. ,,
,, 526	Hurrymohun Bose ...	Brojo Gopini Dasi ..	.....	23 ,, ,,
,, 575	J. T. Wolff ...	Thacker, Spink & Co. ...	P. Note ...	13 Sept.
,, 576	Ditto ...	Ditto ...	Ditto ...	Ditto.
,, 608	Khetra Churn Das Satra ...	Sibkisto Daw ...	Bond ...	26 Sept.
,, 717	Shaikh Hingu ...	Jainub Bibi ...	Kabin ...	12 Dec.
,, 794	Kaliprosad Ghose ...	Surasundari Debi and others	Agreement ...	6 May
,, 7	Tara Chand Serowji ...	Hulas Chand Singh ...	Lease ...	25 April
,, 24	Peters, J. ...	H. Gartner ...	Ditto ...	12 May
,, 39	Jiban Krisna Roy and others	Udaya Chand Niogi ...	Ditto ...	12 Aug.
,, 55	Twidale, C. A. ...	Gobinda Chunder Dutt ...	Ditto ...	20 Dec.
1871 54	Kalidas Sing ...	Gopal Lal Mitter ...	Sale ...	12 Jan. 1
,, 100	Qasim Ali ...	W. Bird ...	Agreement ...	19 ,,
,, 1666	Ghulam Mahamad ...	D. M. Traill ...	Lease ...	19 Sept.
,, 1669	Tinkari Dasi ...	Prankumari Dossi and others	Reconveyance	19 ,,
,, 1757	Imamuddin Ahmed ...	Kristodhone Dutt ...	Mortgage ...	29 ,,
,, 1760	Rajnarain Bose and others ...	Bholanath Bose ...	Partition ...	29 ,,
,, 1807	Adarmani Dasi ...	Muttywollah Mistry ...	Conveyance...	4 Oct.
,, 13	Abadi	Chunilal Sadhukhan ...	Mortgage ...	11 Jan.
,, 53	Haris Chunder Ghose ...	Hemendranath Thakur ...	Agreement ...	31 ,,
,, 90	Sultan Chand and another ..	D G. Herklots ..	Release ...	14 Feb.
,, 111	Mahamad Qasim	Haji Mirza Abdul Qasim ...	.....	22 ,,
,, 286	Brajanath Dass	Titu Dass ...	.....	1 May
,, 323	Sreemunt Rajesvar Rowjee Gones Shumsir, Jung Bahadoor.	Sambhunath Roy ...	Agreement ...	15 ,,
,, 511	Beni Madhab Adhikari ...	Bhajahari Ghose ...	Sale ...	9 Sept.
,, 645	Huber and Co. ...	Ditto ...	Trade mark...	6 Nov.
,, 637	Thakur Sett ...	Gopaldoss Guzratti ...	Receipt ...	1 ,,
,, 1514	Ibrahim Ladz ...	Remah Moses ...	Lease ...	29 Ang.
,, 15	Juaram Bhakat and another...	Sib Chunder Dutt ...	Ditto ...	20 Apl.
,, 23	Dwarkanath Mitter ...	Troyluckhonath Roy ...	Sale ...	31 May

CALCUTTA, the 31st August 1874. C. M. CHATTERJEE, *Registrar.*

Wanted,

FOR the Office of the Judicial Commissioner of Chota Nagpore, an English Clerk capa of writing a good hand. Should have a fair knowledge of English. Salary Rs. 20, rising Rs. 40. Candidates for the appointment should send *copies* only of their testimonials.

J. S. DAVIES, *Judicial Commr. of Chota Nagpore.*

JUDL. COMMR.'S OFFICE, CHOTA NAGPORE, the 7th September 1874.

Wanted,

FOR the Court of the Judicial Commissioner, Chota Nagpore, a Head Clerk and Transla Salary Rs. 70, rising to Rs. 100. The applicant must be able to translate from Oordoo a Bengalee into English and *vice versâ*, and must be acquainted with the routine work of a Judg Office. Candidates for the appointment should send *copies* only of their testimonials.

J. S. DAVIES, *Judicial Commr., Chota Nagpore.*

JUDL. COMMR.'S OFFICE, CHOTA NAGPORE, the 7th September 1874.

LOST CURRENCY NOTES.

THE following Currency Notes of the Government of India, Calcutta Circle, are stated to have been t, and payment of their value has been claimed by the persons whose names are placed against the mbers; any other person having these Notes in his possession, or claiming a right to them, is warned communicate at once with the undersigned :—

Notes wholly lost or destroyed.

Register No.	No. of Notes.	Value.	Name of Claimant.
		Rs.	
7071	L/30 48635	20	Manmathnath Mukerjee.
	,, 24782	20	
7076	L/14 85038	20	The Officiating Deputy Director General of Post Offices in India.
7077	L/38 72391	100	Meer Mohamud.
7078	A/93 62304	20	Bissessur Chakravarti.
7100	L/19 05487	50	The Executive Commissariat Officer, Darjeeling.
	,, 05488	50	
7105	L/38 86772	100	Kanti Chunder Gosawmy.
7107	A/89 47448	500	Mohun Basnee Dena Bhunda Roy.
	,, 33077	500	
	A/88 42438	1,000	
	,, 37447	1,000	
	,, 45318	1,000	
7111	L/45 25327	20	Godadhor Sircar.
7106	L/49 15190	50	Poolin Chunder Dutt.
7121	L/49 20328	50	A. Youman.
	,, 20329	50	
	,, 21399	50	
22	L/38 93488	100	R. James.
	L/50 21766	100	
28	L/33 62149	10	The Offg. Post-Master-General, Bengal.
131	L/38 69709	100	Chunder Lall Ahlumdar.
133	L/38 93290	100	J. C. Thorpe.
	,, 92149	100	
7134	L/49 11034	50	Syad Najaffally.
	L/50 16767	100	
7135	L/50 11321	100	Bissonath Chatterjee.
7140	L/49 18103	50	L. M. Tottenham.
	,, 18105	50	
	,, 18106	50	
	,, 18107	50	
7143	L/8 19558	100	Ram Chunder Mozoomdar.
7144	L/50 12984	100	Bunku Behari Shaw.
7146	L/40 12933	10	Mrs. H. Collins.
	,, 12934	10	
	,, 12935	10	
	,, 12936	10	
	,, 12937	10	
	,, 12938	10	
	,, 12939	10	
	,, 12940	10	
	,, 12921	10	
	,, 12922	10	
7147	L/14 67725	20	Horis Chunder Sircar.

Notes partially lost or destroyed.

7068	A/98 44413	10	H. W. Thomson.
	L/2 00149	10	
	L/5 61978	10	
7069	L/37 92622	20	J. B. Birch.
7072	L/33 01326	10	Mohendronath Chatterjee.
7073	A/89 53325	500	Ramloll Boddridas.
7074	A/83 98930	50	The Secy., Simla Bank Corporation Limited.
7079	A/68 78445	10	G. C. Hay and Co.
7080	L/19 36890	50	H. Hynes.
7081	L/16 36868	10	Boycunto Nath Sein.
7082	L/33 27854	10	Modhusooden Bachuspoti.
	,, 76335	10	
	,, 76336	10	
	,, 76337	10	
	,, 76340	10	

Notes partially lost or destroyed.

Register No.	No. of Notes.	Value.	Name of Claimant.
		Rs.	
7084	L/36 27703	20	Hurrochunder Roy.
7085	L/3 80169	10	Mohendrololl Bose.
	L/33 27807	10	
7089	A/93 97299	10	Rojoni Kanta Gupta.
7091	L/16 85013	5	Banimadhub Mullick.
7092	L/33 99310	10	Horishudhun Mukerjee.
7094	L/32 23529	10	Shama Churn Mukerjee.
	,, 97200	10	
7095	L/4 09776	10	Satcurri Seal.
7096	L/39 07803	10	Kuloda Kinkur Roy.
	L/15 33536	5	
7097	A/89 35295	500	Ramchurn Sewnarain.
7099	L/38 56595	10	Koonjo Behary Dutt.
7101	L/35 90199	10	Colonel Wintle.
	L/37 29627	20	
	L/19 86695	50	
7103	L/39 72577	10	C. E. Bernard.
7104	,, 77544	10	The Manager, Barakur Coal Associatio
	L/95 94022	10	
7109	L/15 55413	5	G. T. Peppe.
	,, 55414	5	
7110	L/39 47382	10	Baboo Modhoosooden Sen.
7112	L/10 47822	5	Bhoobun Mohun Ghosh.
7113	A/99 78880	20	Chunder Coomer Gooye.
	A/44 37854		
	A/74 29231	20	
	A/73 76575		
	A/96 27532	10	
	,, 27531		
	L/1 38068	10	
	L/4 23203		
	L/2 57132	10	
	,, 57133		
	L/32 63055	10	
	,, 63061		
	L/15 50087	5	
	,, 50097		
7114	L/13 25891	20	Radhanath Pyne.
	,, 25892		
	L/7 94486	20	
	,, 94489		
	L/11 62737	5	
	,, 62738		
	L/9 54306	5	
	,, 54305		
	L/9 93454	5	
	,, 93453		
	L/9 61208	5	
	,, 61209		
	L/9 75675	5	
	,, 75676		
	L/9 17321	5	
	,, 17331		
7115	L/10 92237	5	Harra Kristo Doss.
7116	L/4 52425	10	Doorga Churn Mookerjee.
	,, 52426		
7117	A/93 72935	20	Noon Curn Sew Lall.
	,, 72934		
	L/34 07413	10	
	L/33 17205		
	A/50 57831	10	
	A/50 75269		
7118	L/38 85459	100	Agamirzaly Buzraly.

T

Notes partially lost or destroyed.

ister No.	No. of Notes.	Value. Rs.	Name of Claimant.
119	L/8 75439 ... ,, 75454 ...	100	Bagraj Jatharam.
120	L/38 26717 ...	100	Kader Nath Mookerji.
123	L/36 04161 ... ,, 04291 ...	20	Canie Lal Chunder.
124	L/12 32092 ... A/94 96126 ...	20	Khetter Mohun Dey.
125	L/32 52876 ...	10	The Offg. Post-Master-General, Bengal.
126	L/37 21497 ... ,, 22972 ...	20	J. E. Hamer.
127	L/34 36261 ...	10	The Manager of *Lucknow Times* Press.
129	L/19 95431 ...	50	The Assistant Traffic Manager, S. P. and Delhi Railway, Umballa.
130	L/35 68515 ...	10	Rash Behari Chowdory.
132	L/36 91631 ... ,, 91633 ...	20	The Manager, Oriental Bank.
136	L/39 43575 ...	10	Sree Nath Chatterjee.
137	L/19 32174 ... ,, 32173 ...	50 ... 50 ...	Taruck Nath Roy.
138	L/12 67171 ... ,, 67174 ...	20	Kali Coomar Chuckerbutty.
139	D/10 13835 ... L/13 76845 ...	5	Reedoy Nath Sircar.
140	L/50 16658 ... to ,, 16667 ...	1,000	L. M. Tottenham.
1	L/11 62559 .. to ,, 62566 ...	40	Dwarka Nath Ghosal.
145	L/6 36067 ... L/35 83777 ...	10	Mr. M. Collen.
148	L/9 19709 ... ,, 19708 ...	5 ...	Nobodip Chunder Dutt.
	,, 17016 ... ,, 17017 ...	5 ...	

Wrongly joined.

067	A/97 54515 ... ,, 54516 ...	10	Hurro Mohun Roy.
087	A/91 48978 ... ,, 48955 ...	100	Mohun Ram.
088	L/13 61032 ... ,, 61030 ...	20	Gopeemohun Mukhopadhiah.
7090	L/13 92997 ... ,, 28463 ..	20	Suvaram Kadernath.
7093	L/36 55509 ... ,, 55502 ...	20 ...	Kustoor Mull Ramgopal.
	A/93 18378 ... L/7 81494 ...	20 ...	
	L/7 25849 ... ,, 25848 ...	20 ...	
	L/5 25485 ... ,, 25486 ...	10 ...	
	A/65 71956 ... A/66 05467 ...	10 ...	
	L/10 81904 ... ,, 81905 ...	5 ...	
098	L/15 54126 ... ,, 54123 ...	5	The Chief Pay Master, E. I. Railway.
102	L/39 39202 ... ,, 39204 ...	10	Miss Akroyd.

ER CURRENCY DEPARTMENT,
The 14th September 1874.

L. BERKELEY,
Asst. Commr. of Paper Currency.

The Budge Budge Jute Mills Company, "Limited."

An Extraordinary General Meeting of Shareholders will be held at the Registered Of of the Company, No. 7, Clive Row, at noon on Wednesday, the 23rd instant, when it intended to propose the following Resolution:—

A Special Resolution that the Articles of Association of the Company be added to inserting the following clauses:—

"The Directors may, with the sanction of a Special Resolution of the Company previou given in general meeting, increase its capital by the issue of new shares, such aggreg increase to be of such amount and to be divided into shares of such respective amounts as Company in general meeting directs; or if no direction is given, as the Directors think ex dient.

"Subject to any direction to the contrary that may be given by the meeting that sancti the increase of capital, all new shares shall be offered to the members in proportion to existing shares held by them, and such offer shall be made by notice specifying the number shares to which the member is entitled, and limting a time within which the offer, if accepted, will be deemed to be declined; and after the expiration of such time, or on the rec of an intimation from the member to whom such notice is given that he declines to accept shares offered, the Directors may dispose of the same in such manner as they think m beneficial to the Company.

"Any capital raised by the creation of new shares shall be considered as part of original capital, and shall be subject to the same provisions with reference to the payment calls and the forfeiture of shares on non-payments of calls, or otherwise, as if it at had b part of the original capital."

Dated this seventh day of September 1874.

By order of the Directors,

(350—3) ANDREW YULE AND CO., *Agents.*

Tuckvar Company, "Limited."

Notice is hereby given that the Ordinary Half-yearly General Meeting of Sharehold the above Company will be held at the Registered Office of the Company, No. 7, New C Bazar Street, on Saturday, the 19th September 1874, at 1 P.M.

The Share Register Books of the Company will be closed until the 19th September 18

By order of the Directors,

CALCUTTA, the 8th September 1874. (351—2) R. S. STAUNTON, *Secretary.*

Fort Gloster Jute Manufacturing Company, "Limited."

Notice is hereby given that the fourth and last call of Fifteen Rupees per share, on contributory shares in this Company, has been made, and is to be paid to the undersigne the Registered Office of the Company, No. 4, Bankshall Street, on Tuesday, the December 1874.

By order of the Board,

The 8th September 1874. (349—*f.n.*) R. MACALLISTER AND CO., *Managing Agen*

The "Borsillah Tea Company, Limited."

Notice is hereby given that the Fourth Half-yearly General Meeting of Shareholders w be held at the Office of the Company, 12 o'clock noon, to receive the Director's Report, wh will then be submitted, pass the accounts to 30th June 1874, and to transact such otl business as may be brought before the meeting.

BALMER, LAWRIE & CO., *Managing Directors.*

CALCUTTA, the 16th September 1874. (361-

The Jokai (Assam) Tea Company, "Limited."

Notice is hereby given that the Fourth Half-yearly General Meeting of Shareholders be held at the Office of the Company, No. 103, Clive Street, on Wednesday, the 30th Sept ber 1874, at 1 P.M., to receive the Director's Report, which will then be submitted, pass accounts to 30th June 1874, and to transact such other business as may be brought be the meeting.

BALMER, LAWRIE & CO., *Managing Agents.*

CALCUTTA, the 16th September 1874. (362-

Cocheela Tea Company, "Limited."

Warrants for an *ad interim* dividend of ten per cent. will be delivered on presentatio share certificates.

BORRADAILE, SCHILLER AND CO., *Managing Agents.*

CALCUTTA, the 12th September 1874. (355-

Dessai and Parbuttia Tea Company, "Limited."

THE Half-yearly Ordinary Meeting of Shareholders will take place at the Registered Office of the Company, No. 3, Fairlie Place, on 24th September 1874, at noon.

By order of the Directors,

(354—2) GEO. HENDERSON AND CO., *Secretaries.*

India General Steam Navigation Company, "Limited."

THE Half-yearly Ordinary General Meeting of Shareholders of the above Company will be held at the Registered Office of the Company, No. 4, Fairlie Place, at noon of Saturday, the 19th day of September 1874.

The Share Transfer Book of the Company is closed from this date until the 19th instant.

By order of the Directors,

CALCUTTA, the 8th September 1874. (352—1) G. J. SCOTT, *Secy., I. G. S. N. Co., Ld.*

Muddenhaut Tea Company, "Limited."

THE proceedings taken for the Liquidation of the Muddenhaut Tea Company, Limited, having been found to be informal, notice is hereby given that an Extraordinary General Meeting of the Shareholders of the Company will be held at the Registered Office of the Company, No. 1, Vansittart Row, on Thursday, the 24th instant, at 3 o'clock, for the purpose of considering the advisability of passing and to pass resolutions for the voluntary winding up of the Company, for the appointment of a Liquidator or Liquidators, and for fixing the powers of and remuneration of each Liquidator or Liquidators; and also for the purpose of conferring upon him or them all necessary powers and authority to sell the whole of the movable and immovable property of the said Company by public auction or private contract, with power to transfer the whole to any person or company, or to sell the same in parcels, and to do all acts, and to execute in the name of and on behalf of the Company all necessary deeds, receipts, and other documents, and for that purpose to use when necessary the Company's seal.

(356—1) ROBERT AND CHARRIOL, *Secretaries.*

Fallodhi Tea Company, "Limited."

IN LIQUIDATION.

AN Extraordinary General Meeting of Shareholders of the above Company will be held at the Registered Office of the Company, No. 6, Fancy Lane, on Saturday, the 10th October next, at 12 o'clock noon, to receive the Liquidator's report and accounts, and transact any other business which may be brought before the meeting.

CALCUTTA, the 12th September 1874. (359—2) LLOYD AND CO., *Liquidators.*

Bishnauth Tea Company, "Limited."

WE beg to give notice that the Twenty-second Half-yearly Ordinary General Meeting of Shareholders in the above Company will be held at the Registered Office of the Company, No. 7, New China Bazar Street, on Monday, the 28th instant, at 4-30 o'clock P.M. precisely, to receive the Director's report, pass the accounts, and transact such other business as may be necessary.

By order of the Board,

CALCUTTA, the 15th September 1874. (363—2) WILLIAMSON, MAGOR AND CO. *Secretaries.*

Bengal Tea Company, "Limited."

THE Twenty-eighth Half-yearly General Meeting of Shareholders of the above Company will be held at the Registered Office, No. 7, Church Lane, on Wednesday, the 23rd September, at 4 P.M., to receive the Report of the Directors and accounts for the half-year ending 30th June 1874, to declare a dividend, and transact such other business as may be brought forward.

(364—2) A. H. BLECHYNDEN, *Secretary.*

In the matter of the Port Canning Municipality.

WHEREAS in accordance with instructions from Government, a dividend at the rate of 6 per cent. on the total liabilities of the aforesaid estate has been declared payable to such debenture-holders of the said estate as have been admitted as creditors of the estate, notice is hereby given that application for payment of the aforesaid dividend may be made to the Collector of 24-Pergunnahs, the manager of the said estate, at his Office at Alipore, on or before the 5th day of January 1875. F. B. PEACOCK, *Manager, Port Canning Municipal Estate.*

ALIPORE, the 9th September 1874. (358—4)

☞ The following books may be had from the Office of Superintendent, Gov. Printing, No. 8, Hastings Street. No orders can be attended to, unless accompanied by a remittance. When postage stamps are forwarded, one anna additional should be sent for every Rupee's worth of stamp for discount in exchanging them for cash. Service labels are not received.

Books required on the public service are only supplied when authorized by the Department under whose orders they are published.

Army List.

The Official Quarterly Army List of H. M.'s Forces in Bengal, to which is appended the Civil Service Gradation List, corrected up to 1st July 1874. *Price Rs.* 4; *packing and postage,* 8 *annas.*

Rules for the Qualification, Admission, and Enrolment of Pleaders and Mooktears in Mofussil Courts. *Price* 4 *annas; by post,* 5 *annas.*

Rules for Admission of Vakeels in the High Court. *Price* 4 *annas; by post,* 5 *annas.*

New authorized edition corrected up to 1*st December* 1873; *royal* 8*vo., limp covers, with every alternate page blank for entering notes and alterations.*

The Civil Pension Code. *Price, Re.* 1-4; *packing and postage,* 4 *as.*
The Civil Leave Code. *Price, Re.* 1; *packing and postage,* 3 *as.*
The Acting Allowance Code. *Price, As.* 8; *packing and postage,* 2 *as.; or*
The Three Codes bound in one vol. *Price, Rs.* 2-8; *packing and postage* 8 *as.*

A Report on the Expedition to Western Yunan *viâ* Bhamo. By John Anderson, M.D., Medical Officer and Naturalist to the Expedition. *Price Rs.* 8.

Report of the Commissioners appointed by the Government of India to inquir into the Origin, Nature, &c., of Indian Cattle Plagues. With Appendices, Calcutta, 1871. F pp. xxx and 999, with Maps. *Price Rs.* 10; *packing,* 4 *annas.*

Selections from Unpublished Records of Government for the years 1748 to 17 inclusive. Relating mainly to the social condition of Bengal. With a Map of Calcutta in 1784. the Rev. J. Long, Member of the Government Record Commission. *Price Rs.* 5; *packing postage* 1 *Re. extra.*

Selections from Calcutta Gazettes of the years 1816 to 1823 inclusive, showin the political and social condition of the English in India upwards of fifty years ago. By Hugh Davi Sandeman, C.S., Accountant-General, Bengal, and Member of the Record Commission. *Volume I Rs.* 3, *and Volumes II, III, IV, and V, at Rs.* 5 *each; packing and postage Re.* 1 *extra.*

Revised (Indian) Army Regulations, Regulations and Orders for the Army of the Bengal Presidency. Published by authority. Royal 8vo., cloth boards. *Price, Rs.* 4; *packing and postage, Re.* 1. *Interleaved copy, Rs.* 5; *packing and postage, Re.* 1-12.

Book of Forms referred to in the above. Foolscap folio, enclosed in stiff covers. *Price, Rs.* 2; *packing and postage, Re.* 1-8.

Report on the Fresh Water Fish and Fisheries of India and Burma. By Surgeon-Major Francis Day, F.L.S. & F.Z.S., Inspector-General of Fisheries in India. *Price Rs.* 2 *packing and postage,* 10 *annas extra.*

Public Works Department Classified List and Distribution Return of Establish ment, corrected up to 1st April 1874. *Price Rs.* 2; *packing and postage,* 4 *annas.*

The Thanatophidia of India, being a description of the venomous snakes of the Indian Peninsula, with an account of the influence of their poison on life, and a series of experiments. By J. Fayrer, M.D., C.S.I., F.R.S.E., Honorary Physician to the Queen, Surgeon-Major, Her Majesty's Bengal Army, Professor of Surgery and Senior Surgeon in the Calcutta Medical College and its Hospital, Fellow of the University of Calcutta, and late President of the Asiatic Society of Bengal *Price Rs.* 80 *per copy; packing and postage, Rs.* 2-4.

The older Statutes in force in India, edited, with Notes and an Index, by Whitley Stokes, Esq. *Price Rs.* 5; *packing and postage,* 3 *annas.*

A collection of Statutes relating to India passed between the years 1855 and 1870, both inclusive, being a Supplement to the Law relating to India and the East India Company fifth edition, edited, with an Index to the Statutes relating to India not expressly repealed in August 1867, by Whitley Stokes, Esq. *Price Rs.* 10; *packing and postage,* 12 *annas.*

Vocabulary of Ordnance Stores, for adoption throughout British India prepared, under the orders of the Government of India, by Ensign J. Tanner, Deputy Assistan Commissary, Bengal Ordnance Department, and rated in the Office of the Examiner of Ordnance Accounts, Fort William. *Price Rs.* 6; *packing and postage, Re.* 1-8 *extra.*

The Hymns of the Rig-Veda, in the Samhita and Pada Text, by Professo F. Max Müller, M.A., in two Volumes. *Price Rs.* 24; *packing and postage, Re.* 1-12.

*** The Rig-Veda, the oldest book of Indian literature, has very properly been made one of the principal class-books f those who study Sanskrit in the schools and colleges in India, and though at present a scholar-like knowlege of the Vedic hym is in the examinations required of the more advanced students only, yet, as soon as editions, translations, grammars, and di tionaries shall have rendered the study of these ancient documents more accessible, I doubt not that the time will come wh no one in India will call himself a Sanskrit scholar who cannot construe the hymns of the ancient Rishis of his country.—*Extra from Preface.*

Tracts of the Government of India from 1854 to date, with Indexes and lists of titles, each separately available.

In Two Vols., foolscap folio.

Correspondence relating to the Famine in Bengal and Behar, from October 1873 to May 1st, 1874. *Price Rs.* 2-8 *per vol.; packing and postage Re.* 1-4 *extra per vol.*

CONTENTS:—Vol. I, the principal official correspondence relating to the Famine. Vol. II, Special Narratives and Minutes by the Hon'ble Sir R. Temple, K.C.S.I., Lieutenant-Governor of Bengal.

Report on the production of Tobacco in India, by J. E O'Connor. *Price, Re.* 1-8; *packing and postage,* 8 *annas.*

Note on Lac, by J. E. O'Connor. Revised edition. *Price,* 8 *annas; packing and postage,* 3 *annas.*

Office of Superintendent of Government Printing, No. 8, Hastings Street, Calcutta.

New Criminal Procedure Code.

OFFICERS under the Bengal Government, who wish to have copies of the New Criminal Procedure Code *for sale,* are requested to apply to the Superintendent of Government Printing, Calcutta.

Publications for Sale at the Bengal Secretariat Press.

THE BENGAL ADMINISTRATION REPORT FOR 1872-73, *price...* Rs. 7 8 0
MAP OF BENGAL, 1873, *price,* if taken with the Report ... ... „ 1 0 0
Ditto, separately .. .. „ 2 0 0

Rules for the Sale of Waste Lands, *price* 4 *annas.*

Act VII (B.C.) of 1873 (Labor Districts Emigration), the Government Resolution thereon, and the Rules and Forms under the Act, bound up together in pamphlet form 8 annas per copy, or, including postage .. .. Rs. 0 10 0

Papers Regarding the Tea Industry in Bengal, *price* Rs. 3.

Report on the Cultivation of, and Trade in, Jute in Bengal, and on Indian Fibres available for the Manufacture of Paper, with map. By HEM CHUNDER KERR, Deputy Magistrate on special duty. Price ... ... Rs. 8 0 0

A Report of the District of Jessore: its Antiquities, its History, and its Commerce. (Second Edition, Revised and Corrected). By J. WESTLAND, ESQ., C.S., late Magistrate and Collector of Jessore. Price ... ... Rs. 3 0 0

Selection of Papers regarding the Hill Tracts between Assam and Burmah, and on the Upper Brahmapooter. Price ... ... Rs. 5 0 0

Selections from Divisional and District Annual Administration Reports. 1872-73, with the Government Resolutions on them. Price ... ... Rs. 5 0 0

Progressive Colloquial Exercises in the Lushai Dialect of the Dzo or Kuki Language. With vocabularies and popular Tales (notated). By Captain THOMAS HERBERT LEWIN, B.S.C., Deputy Commissioner, Chittagong Hills. Price ... ... Rs. 6 0 0

THE Quarterly Civil List for Bengal, corrected up to the 1st of July 1874, Price Rs. 3, postage 8 ans.

Apply to E. M. LEWIS, Bengal Secretariat Press, 28, Chowringhee Road, Calcutta.

Rates of Subscription to the Calcutta Gazette

FROM 1ST JANUARY 1872.

Payable in advance.

For one year without postage .. .. .. Rs. 15 0 0
Ditto with postage .. .. .. „ 20 0 0

When Postage Stamps are remitted in payment of subscription, half an anna in the rupee should be added for discount.

Central Provinces' Gazetteer.

EDITION OF 1870 in one VOL.

A LIMITED number of the above work, strongly bound in cloth, octavo size, for sale at Rs. 12 per vol., exclusive of postage charge. Apply to—

MESSRS. THACKER, VINING, *Bombay,*
MESSRS. THACKER, SPINK & CO., *Calcutta,* or
SUPDT., CHIEF COMMR.'S OFFICE, *Nagpúr.*

For Sale.

At the Meteorological Office, No. 22, Chowringhee, the following official publications:—

Meteorological Report of 1867	Rs.	0	12 per copy.
Ditto ditto 1868	,,	1	8 ,,
Ditto ditto 1869	,,	2	4 ,,
Ditto ditto 1870	,,	2	6 ,,
Ditto ditto 1871	,,	2	8 ,,
Ditto ditto 1872	,,	3	0 ,,
Administration Report of 1870-71	,,	0	4 ,,
Ditto ditto 1871-72	,,	0	4 ,,
Ditto ditto 1872-73	,,	0	4 ,,
A table of the average monthly and annual rainfall at 98 Stations in Northern India	,,	0	4 ,,

The above are also to be obtained at the same prices at Messrs. Thacker, Spink and Company, No. 5, Government place.

HENRY F. BLANFORD, *Meteorological Reporter to the Govt. of Bengal.*

CALCUTTA, the 22nd September 1873.

Postal Notices.

SEA OVERLAND MAILS.

For	Box closes at	Date.	Per Steamer.
Straits, Hong-Kong, and United States of America.	7 P.M. ...	16th Sept. 1874...	*China & Thales.*
Ceylon and the Australian Colonies ...	7 ,, ...	16th ,, ,,	*From Bombay.*
Chittagong, Akyab, and Kyouk Phyoo ...	7 ,, ...	18th ,, ,,	*Madras.*
Ceylon, Straits, Hong-Kong, United States of America, and the Colonies of Queensland and Victoria *viâ* Torres' Straits. Letters, &c., for the latter Colony must be specially superscribed.	7 ,, ...	18th ,, ,,	*From Bombay.*
Rangoon, Moulmein, and Straits ...	7 ,, ...	18th ,, ,,	*Bagdad.*
Madras, Ceylon, and Coast Ports ...	7 ,, ...	21st ,, ,,	*Ava.*
Madras and Ceylon ...	7 ,, ...	21st ,, ,,	*Geeling.*
Persian Gulf ...	7 ,, ...	22nd ,, ,,	*From Bombay.*

The next Overland Mail, *viâ* Bombay, will close at the General Post Office on Tuesday the 22nd September 1874, by which mails for Mauritius, St. Denis, Reunion, Zanzibar, Mozambique, Delagoa Bay, Natal, Cape of Good Hope, the Comoro Islands, and Madagascar, can be forwarded.

2. Book-post and pattern packets must be posted on the 21st idem.

N.B.—The Letter-Box will close at 7 P.M. precisely, after which hour Overland letters, fully prepaid, and bearing extra postage stamp of two (2) annas on each cover, will be received up to 7-30 P.M., or, bearing an extra postage stamp of four (4) annas on each cover, up to 8 P.M., and after 8 up to 9 P.M., by a Post Office Clerk at the East Indian Railway Station, Armenian Ghât.

CALCUTTA, the 15th September 1874. M. PERCY, *Post-Master.*

List of Unclaimed Letters lying in the Calcutta Post Office on the 15th September 1874.

Abreo, Mrs. S.
Aire, B.
Elman, S.
Gunrirg, H.
Ivol, W.
Lyall, J. E.
Potter, Miss.
Robinson and Co.
Sainter, J. D.
Seymour, F. S.
Watson, Mrs. W. J.

M. PERCY, *Post-Master.*

Notice.

UNDER instructions from the Collector of Customs, Messrs. Mackenzie, Lyall and Company will sell at the Exchange Hall, at 3 P.M., on Monday, the 21st instant—

[S] 5037-44, 8 cases Jaconet, sprigs and spots,
5051-6, 6 cases Insertions, ex *Meinam*,

taken over on account of Government under the provisions of Section 27 of Act VI of 1863

CALCUTTA CUSTOM HOUSE, the 15th September 1874.

THE undernoted Government Promissory Note, standing in the name of Tara Soondry Dabee, has been stolen, and the payment of interest and renewal has also been stopped in the Public Debt Office:—No. 029914, at 4 per cent., of 1842-43, Rs. 1,000. DENONAUTH ROY.

(341—3)

Estate of Philip Bernhard Wilmans, lately carrying on business at No. 4, Lyons' Range, in the town of Calcutta, under the style or firm of Wolff, Wilmans and Company, merchant, deceased.

LETTERS of Administration of the property and credits of the deceased above named have this day been granted by the High Court of Judicature at Fort William in Bengal, in its Testamentary and Intestate Jurisdiction, to the Administrator-General of Bengal, for the time being limited, until the original Will of the deceased, or an authenticated copy thereof, be produced, or until the next of kin of the said deceased shall obtain from the said Court letters of Administration of the property and credits of the said deceased.

DIGNAM AND ROBINSON, *Attorneys.*

7, OLD POST OFFICE STREET, CALCUTTA, the 5th September 1874. (360—1)

INSOLVENT NOTICES.

Court for the Relief of Insolvent Debtors at Calcutta.

In the matter of JOHN BEATTIE, an Insolvent.

ON Tuesday, the 1st day of September instant, it was ordered that the first Court-day in September 1875 be appointed for the further hearing of this matter, and that unless cause be shown to the contrary on that day the said Insolvent be discharged personally as well as to his after acquired property from all liabilities for debts, claims, and demands of and against the said Insolvent at the time of the filing of his petition for relief.

Berners & Co., *Attorneys.*

In the matter of NARAIN DOSS, an Insolvent.

ON Thursday, the 10th day of September instant, it was ordered that the matters of the petition of the said Insolvent be heard on Friday, the 27th day of November next, and that the said Insolvent do then attend to be examined before the said Court.

Shamuldhone Dutt, *Attorney.*

In the matter of NUSSEERUDDEEN HYDER, an Insolvent.

ON Tuesday, the 1st day of September instant, it was ordered that the hearing of this matter do stand adjourned to the first Court-day in September 1876, and that the order made in this matter for the *ad interim* protection of the said Insolvent from arrest be and the same is hereby enlarged to the said first Court-day in September 1876, provided the said Insolvent shall in the interim pay the Official Assignee of this Court monthly for the benefit of the estate of the said Insolvent Rs. 25 a month; the first of such payment is to be made on the 5th day of September instant, and thereafter on the 5th day of each succeeding month, and that the said Insolvent do then attend to be examined before the said Court.

Insolvent in person.

In the matter of NITTANUNDO DOSS, an Insolvent.

ON Tuesday, the 1st day of September instant, it was ordered that the hearing of this matter do stand adjourned to Friday, the 27th day of November next, and this Court doth hereby make this *ad interim* protection order for the protection of the said Insolvent from arrest to take effect from the date hereof in respect of all the debts and liabilities mentioned in the schedule of the said Insolvent filed in this Court, which protection shall continue in force until the said 27th day of November next, and that the said Insolvent do then attend to be examined before the said Court.

A. St. John Carruthers, *Attorney.*

In the several matters of NATHANIEL HUDSON, JOHN PALMER, OMERTOLOLL DAW, AUGUSTUS FISHER, MODOOSOODUN DUTT, KADERNAUTH DEY, AND HARRIET ELIZA MURRAY, Insolvents.

ON Tuesday, the 1st day of September instant, it was ordered that seven several accounts of unclaimed dividends be received and filed.

A. B. Miller, *Official Assignee.*

In the matter of NOLITMOHUN DOSS, an Insolvent.

ON Thursday, the 10th day of September instant, it was ordered that the matters of th petition of the said Insolvent be heard on Friday, the 27th day of November next, and tha the said Insolvent do then attend to be examined before the said Court.

Trotman and Co, *Attorneys.*

IN the matter of SHAIKH NOBOO MISTRY, an Insolvent.

ON Monday, the 7th day of September instant, it was ordered that the matters of th petition of the said Insolvent be heard on Friday, the 27th day of November next, and tha the said Insolvent do then attend to be examined before the said Court.

Insolvent in person.

IN the matter of SHAIKH NOBOO MISTRY, of No. 44, Toltollah Bazar Street, in the Town c Calcutta, a Stone-mason, House-builder and Contractor, an Insolvent.

NOTICE, that the petition of the said Insolvent seeking the benefit of the Act XI Vic, Cha XXI, was filed in the Office of the Chief Clerk on Monday, the 7th day of September instan and by an order of the same date the estate and effects of the said Insolvent were vested i the Official Assignee.

Insolvent in person.

Chief Clerk's Office, the 15*th day af September* 1874.

The Calcutta Gazette.

WEDNESDAY, SEPTEMBER 16, 1874.

PART V.

Act of the Legislative Council of India.

Government of India.

LEGISLATIVE DEPARTMENT.

[Second Publication.]

The following Act of the Governor General of India in Council received the assent of His Excellency the Governor General on the 2nd September 1874, and is hereby promulgated for general information :—

ACT No. XII OF 1874.

An Act to provide for the exercise, in Sylhet, of the powers of the Lieutenant-Governor and Board of Revenue of Bengal.

Preamble.

WHEREAS the District of Sylhet is about to be transferred from the Lieutenant-Governorship of Bengal to the Chief Commissionership of Assam, and it is therefore necessary to provide for the exercise, within the said District, of the powers now vested in, or exerciseable by, the Lieutenant-Governor of Bengal and the Board of Revenue for the Lower Provinces of the Presidency of Fort William in Bengal respectively; It is hereby enacted as follows :—

Powers of Lieutenant-Governor and Board in Sylhet transferred to Governor-General in Council.

1. All powers over the whole or any portion of the said District, which at the time of the said transfer are, under or by virtue of any law or regulation, vested in, or exerciseable by, the said Lieutenant-Governor or Board of Revenue, shall, on the said transfer, become vested in the Governor-General in Council.

Delegation of such powers.

2. The Governor-General in Council may, from time to time, delegate to the Chief Commissioner of Assam all or any of the said powers, and withdraw any powers so delegated.

WHITLEY STOKES,
Secy. to the Govt. of India.

REGISTERED No. 29.]

No. 37 of 1874.

SUPPLEMENT TO
The Calcutta Gazette.

WEDNESDAY, SEPTEMBER 16, 1874.

OFFICIAL PAPERS.

Non-Subscribers to the GAZETTE *may receive the* SUPPLEMENT *separately on payment of Six Rupees per annum if delivered in Calcutta, or Twelve Rupees if sent by Post.*

CONTENTS.

	Page.
TRADE at the Balasore Ports	3179
Resolution on the annual report of the Marine Department for 1873-74	3181
District Road Fund	3183
Prices-current of Food-grains and Salt in the Districts of Bengal on the 12th September 1874	3188
Average price of common rice in Bengal of late years, compared with prices in 1873 and 1874	3192
Prospects of the crops, 15th September 1874	3195
Statement showing Rainfall, Weather, State and Prospects of the Crops in the different Districts of Bengal, as reported to Government during the week ending the 12th September 1874	3196
Weekly Report of Rainfall compiled at the Meteorological Reporter's Office	3200
METEOROLOGICAL Telegraphic Report for the period 6th to 12th September 1874	3203
Abstract of observations as received in the Meteorological Office, Calcutta, during the month of July 1874	3204
Mean Pressures and temperatures of the preceding table reduced to sea-level, with Anemometric results and observations of Sky Serenity	3205
Results of the Meteorological Observations taken at the Surveyor-General's Office, Calcutta, from 1st to 7th September 1874	3206
Statement showing heights over mean sea-level and low water on rivers Ganges, Bhagiruthee, and Brahmapooter during the month of August 1874 ...	3207
Weekly Return of Traffic Receipts on Indian Railways	3208

TRADE AT THE BALASORE PORTS.

RESOLUTION.

GENERAL DEPARTMENT.

MARINE No. 2938.

Calcutta, the 11th September 1874.

READ—

Government order No. 3551, dated 3rd October 1872, reducing, as an experimental measure, the port dues rate at Dhamrah from 6 to 2 annas, and at the other ports of Balasore, viz. Chooramun, Chanooah, Sartha, Sooburnareekha, and Lychumpore, to 1 anna per 100 maunds of burthen in respect of every sea-going vessel of 300 maunds burthen and upwards, and requesting the Board of Revenue to furnish information on the following points: (1) the number of boats which enter these harbours; (2) the cost of maintaining the harbours; (3) the yield of the dues; and lastly, the grounds on which the Commissioner of Orissa considers the rates too high.

Letter No. 659C, dated 30th December 1872, from the Board of Revenue, submitting the requisite information.

Read again—

Government order No. 216, dated 14th January 1873, requesting the Board to submit a report after a year's trial of the new port due rates on the finances of the six Balasore ports, and the increase if any, of the coasting trade.

Read also—

Letter No. 470B, dated 25th July 1874, from the Board of Revenue, submitting the required report.

The Lieutenant-Governor has perused with much interest the report submitted by the Board on the financial position of the Balasore ports of Orissa, and the progress of the coasting trade. From the statement appended to the report it appears that the value of exports, which in 1872-73 amounted to Rs. 2,14,250, has increased to Rs. 9,62,124 during 1873-74. Considerable as is this increase, it is perhaps sufficiently accounted for by the stimulus given to the grain trade of Orissa owing to the scarcity in other parts of Bengal. But the enormous increase in the value of imports during the past year, from Rs. 1,09,005 to Rs. 12,87,894, could hardly have been anticipated. This increase, which has principally been in cotton piece-goods, metal, and twist, is very satisfactory.

The improvement in the trade of the Balasore ports is no doubt to some extent owing to the reduction of the port dues. His Honor, however, regrets that he is unable to accede to the Commissioner's proposal to declare the ports entirely free from the levy of dues. Such a step seems hardly necessary under the circumstances. Every effort will nevertheless be made to further the supply of proper port appliances as soon as possible.

2. The steamer formerly at False Point will be restored as soon as the state of the relief operations shall permit.

ORDER.—Ordered that the Board's report, No. 470B, dated the 25th July 1874, with enclosures, and the resolution thereon, be published in the *Calcutta Gazette*; and that copy of the resolution be forwarded to the Board for information, with reference to their report.

No. 470B, dated Fort William, the 25th July 1874.

From—W. H. GRIMLEY, ESQ., Offg. Secretary to the Board of Revenue, L.P.,
To—The Secretary to the Government of Bengal.

WITH reference to paragraph 2 of Government order No. 216, dated 14th January 1873 I am directed to submit the following report on the financial position of the Balasore port of Orissa, and the progress of the coasting trade.

2. The names of the ports are Balasore, Dhamrah, Chandbalee, Chooramun, Chanooah Sartha, Soobarnareekha, and Lychumpore; and dues are levied at the following rates, namely at six annas per 100 maunds at Balasore; at two annas Dhamrah and Chandbalee; and a one anna at the remaining places. No dues are leviable at Cuttack and Pooree ports.

* * * * *

4. Schedules I and II, exhibiting the actual import and export trade of the Balasor port in which the dues were reduced, as well as a description of the vessels visiting eac port, disclose the enormous increase in 1873-74 of nearly 1,200 per cent. in the value imported goods, and of 450 per cent. in exports, as summarized below:—

NAME OF PORT.	1872-73.		1873-74.	
	Value of imports.	Value of exports.	Value of imports.	Value of exports.
	Rs. A. P.	Rs. A. P.	Rs. A. P.	Rs. A.
Dhamrah and Chandbalee	56,943 12 0	39,155 10 9	12,85,539 6 10	7,69,575 2 7
Chooramun...	.....	.....	700 0 0	22,129 2 0
Lychumpore	52,061 15 0	1,42,948 0 0	1,655 0 0	1,16,186 6 6
Chanooah	.....	12,380 15 9	.....	17,361 5 11
Sartha	.....	4,709 11 11	.....	12,474 0
Sooburnareekha	.....	15,055 10 0	.....	24,398 14
Total	1,09,005 11 0	2,14,250 0 5	12,87,894 6 10	9,62,124 15

Chandbalee is a subsidiary port to Dhamrah, but as there has been a great influx of trac there since the opening of steamer communication, it is treated as a separate port in th accompanying statements. Another circumstance favourable to the development of trac at Chandbalee is, that the passenger traffic has very considerably increased in consequenc of cheap fares and easy transport from Calcutta, attracting a large portion of the pilgrim an local traffic from the land routes.

5. Although the trade at those ports, the whole of which is coasting, has been abnor mally increased by the famine demand for grain, the Commissioner does not anticipate an falling off in future years. One port, Lychumpore, he remarks, may be expected to show better results, as it is frequented by Madras grain-merchants towards the close of the season when Balasore becomes inaccessible owing to its exposure to the south-west monsoon. Thi year, it appears, the trade was stopped there by high prices, many vessels, wishing to tak grain, leaving in ballast.

6. Only vessels of a tonnage exceeding 300 maunds are liable to port dues. Schedul III gives a list of such vessels, with the duty paid, amounting in all to Rs. 1,428, a mer trifle compared with the actual extent of trading operations of all the Orissa ports, repre sented in Schedule IV, from which it appears that the total of exports and imports for th year 1873-74 has amounted to Rs. 58,98,463; and that, as compared with the previous yea imports have increased by Rs. 17,16,294, and exports by Rs. 15,91,005; the total increa reaching the unprecedented sum of Rs. 33,07,299, partly due to the extraordinary dema for grain in Bengal, and partly to the gradual improvement in trade since the Orissa famine According to the Commissioner, Orissa is gradually attracting capital from a distance, whil the people are beginning to embark in trade of which they never before dreamed, and h seems very sanguine that, with time and opportunity, there will be no limit to its furthe development. To this end he is strongly in favour of discontinuing the levy of port due and thus expresses himself on the subject:—

"I believe that the proper policy to pursue is to open all the ports free of any sort "dues, and I would strongly recommend that the petty dues which are so far levied i "Balasore ports only, and which yield an insignificant sum of Rs. 3,567-6-8 only, may b "abolished, and all Orissa ports declared free of dues for a period of five years, or until 31 "March 1879.

"In reporting on the new Indian Ports' Bill now before Government, I have suggeste "an addition to paragraph 46, Chapter XLVI of the draft Bill to effect—

"'Or may specially exempt any port from any or all of the charges or port due "prescribed by this Act.'

"Such an addition is necessary to meet cases like the Orissa ports, and I trust the amendment may be adopted.

"The real fact of the matter is, that none of our ports have so far either mooring buoys, channel buoys, beacons, lights, or any of the appliances necessary for the convenience or safety of shipping, and it is neither wise nor just to charge vessels for advantages which do not exist; and I certainly think that before any port dues ought, in justice, to be charged, every port should be thoroughly and efficiently provided; the time I have given—five years—would probably admit of this; and by the end of that time, I think, a firm and equal rate of port dues might be properly levied at all Orissa ports.

"If, on the other hand, Government will insist on the levy of port dues, I should say that the fairest thing to do is to freely and fairly admit the liability of Government, to set immediately to work and thoroughly improve all the ports, and declare one uniform rate for all ports, say, three annas per ton. This is the rate prevailing in Madras ports."

7. The Member-in-Charge, while agreeing with the Commissioner as to the liability Government to supply ports, at which dues are taken, with the usual port appliances and carry on other works of improvement, is entirely opposed to his views on the subject of clearing the ports free for the next five years. It is very evident from the statements bmitted that the light dues imposed have in no way interfered with trade; and r. Money would therefore keep them as they are at present, instead of making fresh anges; but, under the circumstances stated, would recommend that Government should at ce take measures to see that the ports are put into proper condition.

RESOLUTION ON THE ANNUAL REPORT OF THE MARINE DEPARTMENT FOR 1873-74.

RESOLUTION.

GENERAL DEPARTMENT.

MARINE No. 2774.

Calcutta, the 28th August 1874.

D—

The Annual Report of the Marine Department for the year 1873-74.

1. *The Pilot Service.*—The strength of the Pilot service on the 31st rch 1874 was—

Pilots of the covenanted service at work ...	Salaried Pilots	7
	Free list	51
Licensed Pilots at work		35
	Total ...	93
Pilots on leave, four covenanted and two licensed		6
Pilots under suspension, two covenanted		2
	Grand total ...	101

During the year under review the long contemplated measures for reducing e numbers of the service were brought to maturity. Numerous memorials m the members of the Pilot service led the Government of Bengal in 1867 appoint a Committee to report upon the position of the Pilots, their ospects and alleged grievances. The Committee made a full report in ay 1867, and this Government disposed of most of the suggestions of e Report in its Resolution of the 18th of June 1868. The main point of e Committee's Report, namely, the proposal for the total abolition of the lot service as a covenanted service of Government was left over for further nsideration. The Committee had proposed to buy off all the privileges of ese covenanted servants, granting them at once pensions according to their ides, and permitting them to work as Licensed Pilots, but with no further im of any kind on Government.

These proposals, which had the recommendation of the Committee, ah the Collector of Customs as its President, and of Captain Howe, ficiating Master Attendant, received consideration from Government, but e conclusion arrived at was that they could not be accepted. This conclusion s derived from the following arguments:—

"The crying evil is that we have too many Pilots of all grades, yet the men pensioned e still, under the proposed arrangements, to be allowed to work as 'Licensed Pilots.' It alleged that there are at least a dozen Pilots who would at once leave the profession if they ot pension, and thus the number of 'Running Pilots' would be reduced, and the men left ould be better off and more efficient. But it is always doubtful how far expectations of is kind would be carried out, and the Government might find the same dead-lock after pending 1½ lakhs of rupees a year for some years in pensioning off the whole Pilot service.

"The argument in the next foregoing paragraph against pensioning off the whole service eems to His Honor very strong. But over and above that argument there are grounds for the pinion that it is in the interests of the port that some at least of the Pilots should belong to covenanted service on which Government has a strong hold in the shape of the absentee llowances, pensions, and other privileges it bestows. All the Pilots must be European or

"East Indians; the Pilots must all have served a long apprenticeship to the river; and if the "whole body of Pilots were merely Licensed Pilots, quite free to come and go, they might se "any time strike for higher wages, or bargain for gratuities, or in many ways they might "very seriously hamper the trade of the port.

"The profession must always be a close profession, it would take years to breed u "another race of Pilots; and it may after all be the best policy for Government to continue the "covenanted service for a part at least of the trade of the port, till at least it dies a natur "death."

Another Committee was accordingly appointed to consider the questio of the actual number of Pilots required for the pilotage of the river Hooghl In accordance with the suggestions made in this Committee's Report, th Government of Bengal recommended to the Government of India a reductic of the numbers of the service to 70 Pilots and 20 Leadsmen, at a cost £24,600. A certain number of Pilots were to be induced to retire by the off of suitable pensions and bonuses, and the general condition of the service w to be improved. These proposals having received the sanction of the Gover ment of India, the terms offered by Government were notified to the Pilots, wh came forward in greater numbers than were required. The service has no been reduced to 55 Covenanted Pilots and 21 Licensed Pilots, making a tot of 76, exclusive of Leadsmen. The contemplated reduction to 70 will be ma gradually by refraining from filling up vacancies.

The work of each Pilot as compared with that of the preceding year was :-

	1873-74.	1872-73.
Each Branch Pilot ..	36 ships.	36 ships.
,, Brevet Branch Pilot ..	41 ,,	25 ,,
,, Master Pilot ..	22 ,,	18 ,,
,, Mate Pilot ..	25 ,,	20 ,,

This statement shows an improvement in the position of all the gra below that of Branch Pilot, but still each Master and each Mate obtain about two ships a month. The recent reduction in the numbers of the ser will raise the average to about three ships a month each all round for Runn Pilots, and it may be reasonably anticipated that there will be no more co plaints of deficiency of work.

2. *Arrivals and Departures.*—There has been an increase of 25 ships the total of arrivals and departures of vessels, with an increase of 154,172 to in their burthen. The average tonnage of sailing vessels and of steamers h remained much the same as before. The number of steamers, includi arrivals and departures, has increased by 196, and that of sailing vessels h decreased by 171. Of the steamers which traded with the port of Calcut 50 more passed through the Suez Canal than in the previous year.

3. *Groundings and Collisions.*—It is satisfactory to the Lieutena Governor to be able to record that no case of a serious nature occurred.

4. *Marine Courts.*—The Lieutenant-Governor is glad to observe the lit necessity which has existed for bringing into operation the machinery of t Marine Court. But the Resolution of last year directed the Master Attenda to report in future on the general conduct of the Pilots as a body, with su remarks as might be called for by special or noteworthy cases. Nothing h been said upon this subject in the present Report, and the Lieutenant-Govern desires that the omission may now be supplied.

5. *Channels of the Hooghly and River Survey.*—There is nothing in t report to suggest special remarks regarding the condition of these channels.

6. *Vessels of the Department.*—The Lieutenant-Governor is glad to s that all the Pilot vessels are reported to have been thoroughly surveyed a repaired. He expects that such attention may be given to these vessels as m prevent the recurrence of the complaints which have of late been publi made. The Government of India has sanctioned the construction o new light-vessel to replace the *Comet*. Orders have recently issued breaking up the *Grappler*, and she has been replaced by the *Dolphin*, un it shall be decided what description of vessels are to be employed in t survey of the River Hooghly.

The question of providing proper vessels for the survey of the Riv Hooghly, is now under the particular consideration of Government.

The whole of the inland vessels are reported to be in good or fair ord with the exception of the *Teesta*.

7. *The Wreck and Anchor concern.*—The Lieutenant-Governor desi to have a complete report on the future prospects of this department, wi carefully considered suggestions as to the means which should be adopted improve its financial position.

8. *The Government Dockyard and its Departments.*—The Builder a Surveyor's department repaired 37 vessels and 56 boats, constructed 10 bo

of various descriptions, 13 pontoons for the Hooghly Bridge, and a new iron pontoon landing stage, and two new iron hopper barges for the Port Commissioners. The Steam Factory was constantly employed in repairing Government vessels and in the execution of other minor work. This department turned out a new steam launch, launched and finished the *Cornhill* steamer for Messrs. Finlay, Muir and Company, put together and finished 13 of the Hooghly Bridge pontoons, constructed a new landing stage for the Port Commissioners, and made 32 pontoon stages for the Superintending Engineer, South-West Circle. The Lieutenant-Governor entirely believes in the utility of an inland flotilla for urgent service in extraordinary times, and for general service in ordinary times..

9. *Miscellaneous.*—The remark made in the Resolution of last year, that it was undesirable to overload an Annual Report with matters of petty detail, appears to have been overlooked in reviewing the work performed in the Steam Factory. Indeed, most parts of the Report are open to this objection, and the Lieutenant-Governor trusts that in future there will be more of a general review of the marine administration of the year and of the working of the laws connected with it, and less of unimportant particulars.

ORDERED, that a copy of the Report and of this Resolution be submitted to the Government of India, in the Marine Department.

Also, that a copy of the Report and of this Resolution be submitted to the Government of India, Department of Revenue, Agriculture, and Commerce.

Also, that copy of the Report and of this Resolution be forwarded to the Commissioner of Cotton and Commerce.

Also, that a copy of this Resolution be forwarded to the Officiating Master Attendant.

Also, that a copy of the Report and of this Resolution be forwarded to the Chamber of Commerce.

Also, that a copy of the Report and of this Resolution be forwarded to the Port Commissioners.

By order of the Lieutenant-Governor of Bengal,

H. J. REYNOLDS,

Offg. Secretary to the Government of Bengal.

DISTRICT ROAD FUND.

No. 319.

The 14th September 1874.

Notification.—The following extract from the Proceedings of the Lieutenant-Governor of Bengal, relative to the accounts of the receipts and expenditure of the District Road Fund for the second quarter of the cess year 1873-74, is published for general information :—

No. 5305.

Extract from the Proceedings of the Hon'ble the Lieutenant-Governor of Bengal in the Public Works Department (Local,—Accounts), under date the 22nd August 1874.

Read memorandum from the Controller of Public Works Accounts in Bengal, No. 10290 of 13th August 1874, submitting an abstract of the receipts and expenditure of the several District Road Committees for the quarter ending 31st March 1874.

RESOLUTION.—The Lieutenant-Governor directs that the accounts of the receipts and expenditure of the District Road Fund for the second quarter of the current cess year (1873-74), as submitted by the Controller of Public Works Accounts in Bengal, be published in the *Calcutta Gazette*, and circulated to the officers concerned.

ORDER.—Ordered that a copy of the above Resolution, together with a copy of the abstract of receipts and expenditure, be published in the Supplement to the *Calcutta Gazette*.

Ordered also, that a copy of the above Resolution, as well as of the abstract referred to, be forwarded to the Secretary to the Government of Bengal in the Financial Department for information. Also, that copies of each be forwarded to all Commissioners of Divisions, to all Superintending Engineers of Circles in Bengal, to the Accountant-General of Bengal, and to the Controller of Public Works Accounts in Bengal, for information.

By order of the Lieutenant-Governor of Bengal,

J. E. T. NICOLLS, *Col., R. E.,*

Secy. to the Govt. of Bengal in the P. W. Dept.

DISTRI

Quarterly Abstract of Receipts and Expenditure of the seve

Ending 3

	Names of Districts.	Balance on 1st Jan. 1874.	Revenue under Road-Cess Act of 1871. Cess on lands.	Cess on houses.	Cess on mines and railways.	Fines.	Total.	Road cess leviable otherwise than under the District Road-Cess Act.	Receipts R Road Tolls.	Ferry Tolls.	River or Canal
		Rs. A. P.	Rs. A. P.	Rs. A. P.		Rs. A. P.	Rs. A. P.	Rs. A. P.	Rs. A. P.	Rs. A. P.	Rs.
Cess Districts.	Burdwan ...	6,010 15 4	7,385 11 4	.....	...	.....	7,385 11 4	73 5 9	1,361 1 3	1,824 11 6	...
	Hooghly ...	Cr.10,345 9 9	8,327 10 1	.....	...	.....	8,327 10 1	169 13 2	3,089 0 8	478 8 0	806
	24-Pergunnahs ...	6,322 8 10	47,826 3 8	.....	...	866 3 6	48,692 7 2	192 6 0	2,971 5 5	3,565 10 9	...
	Nuddea ...	Cr.11,509 14 9	23,211 3 2	.....	...	43 5 3	23,254 8 5	.....	1,422 4 0	6,444 12 0	...
	Jessore ...	Cr.32,649 13 10	41,935 1 1	3 0 0	...	50 12 0	41,988 13 1	299 2 6	1,065 0 4	1,675 8 3	...
	Moorshedabad ...	10,884 13 7	15,890 4 4	563 0 0		.....	16,453 4 4	1,292 4 6	387 8 0	6,607 8 0	...
	Rajshahye ...	10,453 1 9	10,698 0 3	.....	...	0 0 1	10,698 0 4	28 13 0	247 11 9	475 0 0	...
	Dacca ...	20,221 2 6	28,232 7 3	.....	...	128 8 0	28,360 15 3	458 14 2	.....	4,026 7 0	...
	Fureedpore ...	5,546 4 6	12,241 4 3	278 10 0	...	197 2 1	12,717 0 4	.....	.....	592 12 6	...
	Tipperah ...	10,477 2 9	.....	.....	...	305 11 0	305 11 0	66 10 2	.....	313 4 0	...
	Monghyr ...	Cr. 9,501 3 0	18,316 14 9	.....	...	.....	18,316 14 9	1,288 4 0	.....	968 5 4	.
	Bhagulpore ...	21,488 4 1	23,697 7 10	.....	...	.....	23,697 7 10	183 13 0	.....	1,094 10 0	
	Purneah ...	10,286 4 9	13,386 4 1	17 4 0	...	.....	13,403 8 1	12 11 1	.....	448 12 0	
	Cuttack ...	30,025 8 8	408 5 9	.....	...	.....	408 5 9	.....	.....	2,078 12 0	
	Pooree ...	11,378 10 6	3.415 2 4	33 0 0	...	.....	3,448 2 4	.....	.....	.....	
	Balasore ...	10,910 2 3	1,197 15 1	.....	...	.....	1,197 15 1	.....	.....	106 4 9	
	Hazareebagh ...	1,996 8 11	10,712 6 7	25 8 0	...	.....	10,737 14 7	.....	.....	.....	
	Total ...	91,994 15 1	2,66,882 5 10	920 6 0	...	1,591 9 11	2,69,394 5 9	4,066 1 4	10,543 15 5	30,700 14 1	8
Non-Cess Districts.	Bankoora ...	9,590 15 11	.....	.....	...	.....	.....	51 12 7	1,161 0 0	.....	.
	Beerbhoom ...	20,576 14 (	.....	.....	...	.....	.....	14 8 11	2,768 3 6	108 0 0	.
	Midnapore ...	46,340 8 2	.....	.....	...	.....	.....	1,277 6 2	483 7 9	1,456 15 0	.
	Dinagepore ...	6,479 5 5	.....	.....	...	.....	.....	.....	.....	70 8 0	.
	Maldah ...	11,755 5 8	.....	.....	...	.....	.....	.....	.....	676 4 0	.
	Rungpore ...	17,105 3 7	.....	.....	...	.....	.....	1 8 0	.....	2,052 7 0	.
	Bogra ...	9,976 0 8	.....	.....	...	.....	.....	9 13 6	126 3 7	959 7 11	.
	Pubna ...	9,617 15 7	.....	.....	...	.....	.....	55 10 5	.....	.....	.
	Darjeeling ...	9,075 1 11	.....	.....	...	.....	.....	.....	.....	14 0 0	.
	Julpigoree .	10,819 4 11	.....	.....	...	.....	.....	.....	.....	1,211 8 0	.
	Backergunge ...	20,866 7 7	.....	.....	...	.....	.....	1,772 4 3	.....	1,521 4 0	.
	Mymensingh ...	13,991 14 6	.....	.....	...	.....	.....	921 10 9	.....	2,329 7 0	.
	Sylhet ...	24, 88 6 0	.....	.....	...	.....	.....	155 13 11	.....	1,750 0 0	.
	Cachar ...	16,761 14 4	.....	.....	...	.....	.....	2 7 2	.....	4,568 15 6	.
	Chittagong ...	38,375 0 7	.....	.....	...	.....	.....	641 10 4	.....	407 0 0	1,1
	Noakholly ...	6,679 0 6	.....	.....	...	.....	.....	1,010 2 11	128 13 0	265 0 0	.
	Chittagong Hill Tracts ...	17,394 15 10	.....	.....	...	.....	.....	.....	.....	.....	.
	Patna ...	43,371 14 4	.....	.....	...	.....	.....	625 4 9	.....	8,755 12 6	.
	Gya ...	19,520 10 4	.....	.....	...	.....	.....	352 14 0	.....	.....	.
	Shahabad ...	25,656 13 1	.....	.....	...	.....	.....	8,370 0 7	.....	1,548 4 0	.
	Tirhoot ...	30,428 14 6	.....	.....	...	.....	.....	66 15 11	.....	36,488 7 10	
	Sarun ...	11,169 10 0	.....	.....	...	.....	.....	37 14 6	.....	6,059 7 2	
	Chumparun ...	70,016 2 1	.....	.....	...	.....	.....	53 11 11	.....	1,295 0 10	
	Sonthal Pergunnahs	49,[illegible]99 3 2	.....	.....	...	.....	.....	.....	.....	.....	
	Lohardugga ...	29,193 2 10	.....	.....	...	.....	.....	738 4 11	.....	317 0 0	
	Singbhoom ...	6,419 13 7	.....	.....	...	.....	.....	.....	.....	.....	
	Manbhoom ...	20,924 9 2	.....	.....	...	.....	.....	.....	.....	.....	
	Goalpara ...	4,421 8 2	.....	.....	...	.....	.....	1 4 9	.....	3,460 11 10	
	Kamroop ...	16,087 15 7	.....	.....	...	.....	.....	.....	.....	3,470 9 4	
	Durrung ...	16,380 7 3	.....	.....	...	.....	.....	.....	.....	3,001 8 1	
	Nowgong ...	12,145 14 6	.....	.....	...	.....	.....	.....	.....	483 8 0	
	Seebsaugor ...	3,575 3 11	.....	.....	...	.....	.....	.....	.....	4,230 8 0	
	Luckimpore ...	21,412 0 8	.....	.....	...	.....	.....	.....	.....	600 8 0	
	Naga Hills ...	2,002 15 10	.....	.....	...	.....	.....	.....	.....	.....	
	Khasi and Jynteah Hills ...	6,073 14 8	.....	.....	...	.....	.....	.....	.....	.....	
	Garo Hills ...	8,221 12 4	.....	.....	...	.....	.....	.....	.....	.....	
	Total ...	6,86,417 1 2	.....	.....	...	.....	.....	16,161 4 3	4,667 11 10	87,102 2 0	1,1
	Grant Total ...	7,78,412 0 3	2,66,882 5 10	920 6 0	...	1,591 9 11	2,69,394 5 9	20,227 5 7	15,211 11 3	1,17,803 0 1	1,9

Of the total outlay on Works and Repairs, or Rs. 20,87,

The 12th August 1874.

FUND.

Committees of the 2nd Quarter of the Cess Year 1873-74.

1874.

	Grant-in-aid from Provincial Reserve Fund.	Sales of Produce and Stores.	Fines and Refunds.	Miscellaneous.	Total Receipts.	Total, including balance.	Outlay.	Balance on the 31st March 1874.
. P.	Rs. A. P.	Rs. A. P.	Rs. A. P.	Rs. A. P.	Rs. A. P.	Rs. A. P.	Rs. A. P.	Rs. A. P.
2 9	90,000 0 0	44 4 6	41 8 0	1,428 5 6	1,02,158 15 10	1.08,169 15 2	25,408 8 5	82,761 6 9
8	76,000 0 0	244 0 0	.....	0 8 0	89,115 11 11	78,770 2 2	19,658 10 8	59,111 7 6
2	15,000 0 0	11 11 3	.....	.....	70,433 8 7	76,756 1 5	17,418 8 5	59,337 9 0
0	35,000 0 0	59 1 0	.....	60 14 9	66,241 8 2	54,731 9 5	37,442 6 5	17,289 3 1
7	4,401 12 1	22 11 0	129 2 0	.....	49,582 1 3	16,932 3 5	28,198 10 6	Cr. 11,266 7 0
6	20,000 0 0	31 12 0	7 2 3	202 11 0	44,982 2 1	55,866 15 8	32,453 12 10	23,413 2 10
9	67,500 0 0	.....	.....	89 7 3	79,039 0 4	89,492 2 1	27,644 14 4	61,847 3 9
0	.....	.....	180 0 0	2,384 4 0	35,410 8 5	55,631 10 11	32,656 3 3	22,975 7 8
6	7,500 0 0	.....	0 1 9	31 7 6	20,841 6 1	26,387 10 7	5,869 13 2	20,517 13 5
0	.....	0 12 0	.....	2 13 0	689 2 2	11,166 4 11	2,833 3 5	8,333 1 6
4	1,00,000 0 0	.....	0 7 9	1 7 9	1,20,575 7 7	1,11,074 4 7	49,393 15 8	61,680 4 11
0	1,00,000 0 0	.....	262 13 0	150 6 6	1,25,389 2 4	1,46,877 6 5	46,195 12 11	1,00,681 9 6
0	1,00,000 0 0	.....	14 5 7	.....	1,13,879 4 9	1,24,165 9 6	52,557 11 0	71,607 14 6
0	12,500 0 0	1 8 0	1 0 0	77 10 6	15,067 4 3	45,092 12 11	11,047 14 4	34,044 14 7
	5,000 0 0	.....	.....	.....	8,448 2 4	19,826 12 10	4,117 3 1	15,709 9 9
9	7,500 0 0	.....	0 0 6	.....	8,804 4 4	19,714 6 7	3,867 1 11	15,847 4 8
	42,000 0 0	.....	2,123 7 1	0 6 0	54,861 11 8	56,858 4 7	21,273 4 9	35,584 15 10
6	6,82,401 12 1	415 11 9	2,759 15 11	4,430 5 9	10,05,519 6 1	10,97,514 5 2	4,18,037 11 1	6,79,476 10 1
0	27,500 0 0	54 9 6	.....	1 0 0	28,768 6 1	38,359 6 0	5,066 9 9	33,292 12 3
	30,000 0 0	59 15 6	.....	5 12 0	32,956 7 11	53,533 5 11	22,711 2 4	30,822 3 7
9	32,500 0 0	.....	.....	559 5 0	36,277 1 11	82,617 10 1	12,972 14 8	69,644 11 5
0	6,00,000 0 0	.....	.....	2,572 0 7	6,02,642 8 7	6,09,121 14 0	4,96,008 12 4	1,13,113 1 8
	30,000 0 0	.....	200 0 0	310 6 6	31,186 10 6	42,942 0 2	31,499 2 6	11,442 13 8
0	95,000 0 0	18 0 0	670 15 0	90 0 0	97,832 14 0	1,14,938 1 7	39,830 0 8	75,108 0 11
	37,500 0 0	.....	.....	.....	38,595 9 0	48,571 9 8	43,461 5 9	5,110 3 11
	27,500 0 0	.....	841 0 0	163 0 0	28,559 10 5	38,177 10 0	9,598 0 0	28,579 10 0
	5,000 0 0	.....	.....	369 12 0	5,383 12 0	14,458 13 11	3,126 0 7	11,332 13 4
0	10,000 0 0	34 9 0	.....	100 0 0	11,346 1 0	22,165 5 11	8,389 14 8	13,775 7 3
0	15,000 0 0	.....	.....	.....	18,293 8 3	39,159 15 10	19,202 15 8	19,957 0 2
	15,000 0 0	.....	.....	.....	18,251 1 9	32,243 0 3	16,148 9 1	16,094 7 2
0	15,000 4 0	.....	.....	51 0 0	16,957 1 11	41,045 7 11	540 3 9	40,505 4 2
6	5,000 0 0	.....	.....	75 11 9	9,647 2 5	26,409 0 9	8,373 12 11	18,035 3 10
0	.....	.....	144 0 0	10,007 12 0	12,367 6 4	50,742 6 11	4,268 14 5	46,473 8 6
	9,850 0 0	.....	.....	.....	11,253 15 11	17,933 0 5	2,770 4 3	15,162 12 2
	.....	.....	.....	.....	.....	17,394 15 10	6,411 8 3	10,983 7 7
6	40,000 0 0	.....	23 2 0	758 8 0	50,162 11 3	93,534 9 7	66,066 15 5	27,467 10 2
	85,000 0 0	20 0 0	10 7 0	.....	85,383 5 0	1,04,903 15 4	10,012 3 6	94,891 11 10
	50,000 0 0	.....	.....	398 15 9	60,317 4 4	85,974 1 5	25,997 8 3	59,976 9 2
1	11,50,000 0 0	.....	8,947 0 0	772 2 0	11,96,274 9 9	12,26,703 8 3	4,09,703 14 2	8,16,999 10 1
2	1,50,000 0 0	.....	210 0 0	236 9 6	1,56,543 15 2	1,67,713 9 2	2,98,466 3 6	Cr. 1,30,752 10 4
10	4,00,000 0 0	.....	.....	.....	4,01,348 12 9	4,71,364 14 10	93,772 1 0	3,77,592 13 10
	34,000 0 0	.....	.....	226 15 11	34,226 15 11	84,126 3 1	12,688 3 9	71,437 15 4
	35,535 0 0	.....	.....	.....	36,590 4 11	65,783 7 9	41,287 7 1	24,496 0 8
	12,500 0 0	.....	.....	.....	12,500 0 0	18,919 13 7	5,338 13 6	13,581 0 1
	30,000 0 0	0 9 0	.....	.....	30,000 9 0	50,925 2 2	30,893 9 7	20,031 8 7
10	5,000 0 0	.....	.....	.....	8,462 0 7	12,883 8 9	5,939 2 0	6,944 6 9
4	7,500 0 0	1 13 6	4,239 15 10	.....	15,212 6 8	31,300 6 3	7,754 14 11	23,545 7 4
1	.....	.....	33 3 0	60 0 0	3,084 11 1	19,475 2 4	14,229 14 9	5,245 3 7
0	5,000 0 0	.....	.....	3 0 0	5,486 8 0	17,632 6 6	9,420 1 8	8,212 4 10
0	5,000 0 0	.....	40 0 0	42 12 0	9,313 4 0	12,888 7 11	9,624 14 2	3,263 9 9
0	.....	.....	.....	.....	600 8 0	22,012 8 8	4,410 4 2	17,572 4 6
	5,000 0 0	.....	.....	.....	5,000 0 0	7,002 15 10	4,822 11 7	2,180 4 3
	5,000 0 0	.....	.....	18 0 0	5,018 0 0	11,091 14 8	5,971 13 1	5,120 1 7
	45,000 0 0	.....	.....	.....	45,000 0 0	53,221 12 4	6,041 1 6	47,180 10 10
3 10	30,19,385 4 0	189 8 6	15,359 10 10	16,822 11 0	31,60,855 4 5	38,47,272 5 7	17,92,852 1 9	20,54,320 5 5
5 4	37,01,787 0 1	605 4 3	18,119 10 9	21,253 0 9	41,66,374 10 6	49,44,786 10 9	22,10,889 12 3	27,33,896 14 6

nded by Public Works Department was Rs. 9,58,557.

DIST

Quarterly Abstract of Receipts and Expenditure of the

Endi

	Names of Districts.	Collection of Revenue and Committees' control.			Original Works.					
		Establishment.	Contingencies	Total.	Roads and Bridges.	River and Canal Works.	Ferries.	Total.	Roads and Bridges.	a
			Rs. As. P	Rs. A. P.	Rs. As. P.	Rs. As. P.	Rs. A. P.	Rs. A. P.	Rs. As. P.	
Cess Districts.	Burdwan ...	2,080 15 11	433 8 5	2,514 8 4	2,046 4 9	...	.....	2,046 4 9	19,381 1 6	
	Hooghly ...	1,346 15 8	138 3 6	1,485 3 2	91 5 3	54 0 0	.....	145 5 3	18,028 2 3	
	24-Pergunnahs	3,899 5 1	466 6 3	4,365 11 4	43 8 6	.....	.....	43 8 6	13,0 9 4 7	
	Nuddea ...	2,700 5 7	1,412 2 0	4,112 7 7	9,283 12 7	41 13 0	.....	9,325 9 7	23,437 0 9	
	Jessore ...	2,270 11 3	98 1 6	2,368 12 9	3,603 12 9	.....	.....	3,603 12 9	21,937 8 0	
	Moorshedabad	989 13 6	129 5 9	1,119 3 3	10,218 14 9	.....	.....	10,218 14 9	19,939 11 1	
	Rajshahye ...	1,644 1 9	97 3 0	1,741 4 9	15,459 9 3	.....	.....	15,459 9 3	10,207 9 10	
	Dacca ...	1,886 9 9	381 12 6	2,268 6 3	10,163 6 6	14,528 4 3	.....	24,691 10 9	5,665 2 4	
	Fureedpore ...	1,842 4 6	584 13 9	2,427 2 3	558 14 8	.....	.....	558 14 8	2,177 11 3	
	Tipperah ...	1,449 15 2	147 9 0	1,597 8 2	633 9 1	12 8 0	.....	646 1 1	589 10 2	
	Monghyr ...	1,081 0 11	143 4 3	1,224 5 2	38,596 4 10	.....	.....	38,596 4 10	5 080 5 2	
	Bhagulpore ...	1,622 9 0	176 0 0	1,798 9 0	26,633 8 0	.....	.....	26,633 8 0	16,078 11 5	
	Purneah ...	1,180 7 5	24 9 0	1,205 1 2	30,578 15 2	.....	.....	30,578 15 2	13,687 3 0	
	Cuttack ...	862 11 6	108 7 0	971 2 0	1,910 6 7	.....	.....	1,910 6 7	7,529 1 3	
	Pooree ...	616 12 4	233 14 8	850 11 0	1,823 6 2	.....	.....	1,823 6 2	1,443 1 11	
	Balasore ...	975 5 3	107 2 10	1,082 8 1	321 4 0	.....	.....	321 4 0	1,786 8 7	
	Hazareebagh...	550 7 7	225 10 9	776 2 4	16,141 0 2	.....	.....	16,141 0 2	810 2 9	
	Total ...	27,000 8 2	4,908 2 11	31,908 11 1	1,68,107 15 0	14,636 9 3	.....	1,82,744 8 3	1,80,787 15 10	
Non-Cess Districts.	Bankoora ...	512 4 0	22 8 6	534 12 0	511 14 6	...	...	511 14 6	3,588 14 9	
	Beerbhoom ...	895 1 9	114 2 5	1,009 4 1	18,160 9 6	...	...	18,160 9 6	2,816 15 3	
	Midnapore ...	.....	.....	.....	7,546 1 10	...	...	7,546 1 10	5,205 4 1	
	Dinagepore ...	45 0 0	38 5 9	83 5 9	4,31,700 14 11	...	...	4,31,700 14 11	54,015 7 11	
	Maldah ...	66 0 5	3 13 0	69 13 0	.....	...	...	.....	30,135 9 6	
	Rungpore ...	45 0 0	4 0 0	49 0 0	15,067 4 7	...	...	15,067 4 7	21,534 6 10	
	Bogra ...	.....	3 4 0	3 4 0	23,489 2 5	...	...	23,489 2 5	18,574 5 4	
	Pubna ...	45 0 0	17 8 0	62 8 0	5,886 3 6	...	...	5,886 3 6	3,313 11 6	
	Darjeeling ...	90 15 5	8 0 0	98 15 5	1,026 10 0	...	...	1,026 10 0	1,818 7 2	
	Julpigoree ...	.....	.....	.....	5,085 2 8	...	...	5,085 2 8	2,753 12 0	
	Backergunge...	60 0 0	1 12 0	61 12 0	8,175 3 6	5,005 8 6	...	13,180 12 0	5,960 7 8	
	Mymensingh...	1,388 1 0	166 0 0	1,554 1 0	6,726 2 0	...	...	6,726 2 0	7,679 4 4	
	Sylhet ...	.....	.....	.....	.....	...	...	...	540 3 9	
	Cachar ...	63 0 0	71 11 5	134 11 5	5,174 5 5	...	...	5,174 5 5	2,744 11 2	
	Chittagong ...	105 0 0	0 1 0	105 1 0	3,497 1 4	222 5 3	...	3,719 6 7	415 14 10	
	Noakholly ...	60 0 0	0 3 0	60 3 0	545 2 3	...	...	545 2 3	2,164 15 0	
	Chittagong Hill Tracts.	.....	2 9 0	2 9 0	3,706 15 9	...	...	3,706 15 9	238 3 11	
	Patna ...	.....	.....	.....	.....	...	...	.....	51,038 14 0	
	Gya ...	25 0 0	15 8 0	40 8 0	3,342 6 9	...	...	3,342 6 9	4,587 6 0	
	Shahabad ...	.....	.....	.....	13,652 12 10	...	...	13,652 12 10	9,844 5 9	
	Tirhoot ...	195 0 0	10 0 0	205 0 0	3,80,421 13 5	...	...	3,80,421 13 5	16,993 12 10	
	Sarun ...	180 0 0	105 5 0	285 5 0	1,31,007 2 7	...	...	1,31,007 2 7	1,62,056 5 1	
	Chumparun ...	57 0 0	10 0 0	67 0 0	1,197 9 10	...	...	1,197 9 10	91,243 8 8	
	Sonthal Pergunnahs.	.....	70 0 0	70 0 0	8,736 9 6	...	...	8,736 9 6	2,215 8 6	
	Lohardaggah	60 0 0	1 0 0	61 0 0	7,044 11 0	...	...	7,044 11 0	31,305 12 3	
	Singbhoom ...	.....	.....	.....	1,949 8 11	...	...	1,949 8 11	3,009 9 7	
	Manbhoom ...	513 11 1	262 10 3	776 5 4	29,246 10 6	...	...	29,246 10 6	.....	
	Goalparah ...	.....	.....	.....	703 14 6	...	...	703 14 6	4,599 4 6	
	Kamroop ...	.....	.....	.....	1,169 13 8	3,100 0 0	...	4,269 13 8	3,421 4 4	
	Durrung ...	90 0 0	.....	90 0 0	.....	⋮	...	.....	14,139 14 9	
	Nowgong ...	.....	.....	.....	.....	...	...	.....	9,420 1 8	
	Seebsaugor ...	.....	0 2 0	0 2 0	.....	...	...	.....	9,624 12 2	
	Luckimpore ...	.....	.....	.....	.....	...	...	.....	4,052 10 6	
	Naga Hills ...	.....	.....	.....	.....	...	...	.....	4,822 11 7	
	Khasi & Jynteah Hills.	.....	.....	.....	2,424 1 1	..	...	2,424 1 1	3,487 12 0	
	Garo Hills ...	.....	.....	.....	799 9 6	...	...	799 9 6	4,072 6 0	
	Total ...	4,496 1 2	928 7 4	5,424 8 6	11,17,995 10 3	8,327 13 9	...	11,26,323 8 0	5,93,436 11 0	
	Grand Total ...	31,496 9 4	5,836 10 3	37,333 3 7	12,86,103 9 3	22,964 7 0	...	13,09,068 0 3	7,74,224 11 0	

Of the total outlay on works and repairs, or Rs. 2

Fort William,
The 12th August 1874.

AD FUND.—(*Continued.*)

rict Committees of the 2nd Quarter of the Cess Year 1873-74.

ch 1874.

RE.

s.	Total.	Total Original Works and Repairs.	Establishment. Public Works Establishment.	Establishment. Other Establishments.	Establishment. Total.	Tools and plant.	Refunds.	Total outlay.	Remarks.
P.	Rs. A. P.	Rs. A. P.	Rs. A. P.	Rs. A. P.	Rs. A. P.	Rs. A. P.	Rs. As. P.	Rs. A. P.	
) 0	20,496 1 6	22,542 6 3	40 0 0	.....	40 0 0	1 6 0	310 3 10	25,408 8 5	
	18,028 2 3	18,173 7 6	...	.....	.....	.....	.....	19,658 10 8	
	13,009 4 7	13,052 13 1	...	.....	.....	.....	.....	17,418 8 5	
	23,437 0 9	32,762 10 4	...	18 9 0	18 9 0	548 11 6	.....	37,442 6 5	
	21,937 8 0	25,541 4 9	...	.....	.....	.....	288 9 0	28,198 10 6	
0	20,765 9 1	30,984 7 10	182 2 0	.....	182 2 0	141 15 9	26 0 0	32,453 12 10	
	10,207 9 10	25,667 3 1	196 6 6	18 0 0	214 6 6	22 0 0	.....	27,644 14 4	
9	5,686 1 1	30,377 11 10	10 0 0	.....	10 0 0	.....	0 1 2	32,656 3 3	
	2,177 11 3	2,736 9 11	...	.....	.....	45 14 0	660 3 0	5,869 13 2	
	589 10 2	1,235 11 3	...	.....	.....	.....	.....	2,833 3 5	
	5,080 5 2	43,676 10 0	4,913 15 6	.....	4,913 15 6	—500 7 0	79 8 0	49,393 15 8	
	16,078 11 5	42,712 3 5	462 5 1	.....	462 5 1	1,222 11 5	.....	46,195 12 11	
	13,687 3 0	44,266 2 2	2,351 14 5	.....	2,351 14 5	4,734 9 3	.....	52,557 11 0	
	7,896 5 3	9,806 11 10	...	270 0 0	270 0 0	.....	.....	11,047 14 4	
	1,443 1 11	3,266 8 1	...	.....	...	.....	.....	4,117 3 1	
	1,786 8 7	2,107 12 7	...	674 0 0	674 0 0	.....	2 13 3	3,867 1 11	
	810 2 9	16,951 2 11	...	381 8 6	381 8 6	1,055 5 0	2,109 2 0	21,273 4 9	
9	1,83,117 0 7	3,65,861 8 10	8,156 11 6	1,362 1 6	9,518 13 0	7,272 1 11	3,476 8 3	4,18,037 11 1	
	3,588 14 9	4,100 13 3	...	.....	.....	431 0 0	.....	5,066 9 9	DINAGEPORE. This includes the following expenditure incurred by the Executive Engineer, Feeder Road Division, during March 1874, but not accounted for by the Chairman, *viz.*,—
	2,816 15 3	20,977 8 9	77 4 6	113 0 0	190 4 6	520 5 0	13 12 0	22,711 2 4	
9	5,420 4 10	12,966 6 8	...	.....	.....	6 8 0	.....	12,972 14 8	
	54,015 7 11	4,85,716 6 10	75 10 3	8,227 9 11	8,303 4 2	1,813 3 7	92 8 0	4,96,008 12 4	
	30,135 9 6	30,135 9 6	596 1 0	.....	596 1 0	697 11 0	.....	31,499 2 6	
	21,534 6 10	36,601 11 5	2,439 7 4	366 13 9	2,806 5 1	373 0 2	.....	39,830 0 8	
	18,574 5 4	42,063 7 9	602 11 6	.....	602 11 6	791 14 6	.....	43,461 5 9	
	3,404 11 6	9,290 15 0	...	.....	.....	244 9 0	.....	9,598 0 0	
	2,000 7 2	3,027 1 2	...	.....	.....	.....	.....	3,126 0 7	
N.	3,084 12 0	8,169 14 8	...	220 0 0	220 0 0	.....	.....	8,399 14 8	
	5,960 7 8	19,141 3 8	...	.....	.....	.....	.....	19,202 15 8	
	7,805 9 7	14,531 11 7	...	55 4 0	55 4 0	7 8 6	.....	16,148 9 1	
	540 3 9	540 3 9	...	.....	.....	.....	.....	540 3 9	
	2,744 11 2	7,919 0 7	75 0 0	.....	75 0 0	240 0 0	5 0 11	8,373 12 11	
	415 14 10	4,135 5 5	...	6 0 0	6 0 0	22 8 0	.....	4,268 14 5	
	2,164 15 0	2,710 1 3	...	.....	.....	.....	.....	2,770 4 3	
	238 3 11	3,945 3 8	...	550 0 0	550 0 0	9 12 6	1,903 15 1	6,411 8 3	
	51,038 14 0	51,038 14 0	547 0 1	819 0 0	1,366 0 1	13,648 0 4	14 1 0	66,066 15 5	TIRHOOT. This includes the following expenditure incurred in Mudhoobunnee and Durbhunga Sub-Divisions up to end of March 1874, as per accounts made up by Captain Oldham, but not accounted for by the Chairman,—
	4,587 6 0	7,929 12 9	...	437 10 9	437 10 9	4 9 0	1,599 11 0	10,012 3 6	
	9,850 5 9	23,503 2 7	...	390 0 0	390 0 0	2,104 5 8	.....	25,997 8 3	
	17,493 12 10	3,97,915 10 3	38 0 0	456 0 9	494 0 9	11,089 3 2	.....	4,09,703 14 2	
	1,62,056 5 1	2,93,063 7 8	3,523 5 5	.....	3,523 5 5	1,427 12 3	166 5 2	2,98,466 3 6	
	91,973 8 8	93,171 2 6	114 1 1	357 8 0	471 9 1	62 5 5	.....	93,772 1 0	
	2,215 8 6	10,952 2 0	342 11 3	106 11 0	449 6 3	1,216 11 6	.....	12,688 3 9	
	31,305 12 3	38,350 7 3	...	2,795 15 10	2,795 15 10	80 0 0	.....	41,287 7 1	
	3,009 9 7	4,959 2 6	...	336 0 0	336 0 0	43 11 0	.....	5,338 13 6	
	.....	29,216 10 6	...	425 7 6	425 7 6	445 2 3	.....	30,893 9 7	
	4,619 4 6	5,323 3 0	...	589 5 3	589 5 3	26 9 9	.....	5,939 2 0	
	3,421 4 4	7,691 2 0	...	33 0 0	33 0 0	.....	30 12 11	7,754 14 11	
	14,139 14 9	14,139 14 9	...	.....	.....	.....	.....	14,229 14 9	
	9,420 1 8	9,420 1 8	...	.....	.....	.....	.....	9,420 1 8	
	9,624 12 2	9,624 12 2	...	.....	.....	.....	.....	9,624 14 2	
	4,052 10 6	4,052 10 6	...	387 9 8	387 9 8	.....	.....	4,440 4 2	
	4,822 11 7	4,822 11 7	...	.....	.....	.....	.....	4,822 11 7	
	3,487 12 0	5,911 13 1	...	60 0 0	60 0 0	.....	.....	5,971 13 1	
	4,072 6 0	4,871 15 6	...	87 12 0	87 12 0	1,081 6 0	.....	6,041 1 6	
	5,95,638 1 2	17,21 961 9 2	8,431 4 5	16,820 12 5	25,252 0 10	36,387 12 7	3,826 2 1	17,92,852 1 2	
	7,78,755 1 9	20,87,823 2 0	16,587 15 11	18,182 13 11	34,770 13 10	43,659 14 6	7,302 10 4	22,10,889 12 3	

	Rs. As. P.
Construction of Feeder Roads..	10,238 13 4
Repairs to roads ...	5 5 0
Tools and Plant ...	192 6 1
Total ...	10,436 8 5

	Rs. As. P.
Original Works.	3,50,251 13 10
Bungalows.	2,643 2 3
Tanks ...	13,632 15 3
Repairs ...	1,591 5 7
Establishment ...	456 0 9
Tools and Plant ...	1,440 1 5
Total ...	3,70,015 7 1

-ded by Public Works Department was Rs. 9,58,557.

F. R. BOYCE,

Controller of Public Works Accounts, Bengal.

PRICES-CURRENT of Food-grains and Salt in

QUANTITIES PER RUPEE

Number.	DISTRICTS.	Wheat. Present return.	Wheat. Next preceding return.	Wheat. Corresponding return of last year.	Barley. Present return.	Barley. Next preceding return.	Barley. Corresponding return of last year.	Rice, best sort. Present return.	Rice, best sort. Next preceding return.	Rice, best sort. Corresponding return of last year.	Rice, common. Present return.	Rice, common. Next preceding return.	Rice, common. Corresponding return of last year.	Bulrush Millet, Cumboo, Ba. Present return.	Bulrush Millet, Cumboo, Ba. Next preceding return.
	BENGAL.														
	Western Districts.	S. Ch.	S. Ch.	S. Ch.	S. Ch.	S. Ch.	S. Ch.	S. Ch.	S. Ch.	S. Ch.	S. Ch.	S. Ch.	S. Ch.	S. Ch.	S. Ch.
1	Burdwan	A 12 8	13 8	13 0	15 0	15 0	24 0	11 4	10 12	20 8	11 12	11 12	21 12	...	...
2	Bankoora	B 13 8	13 4	13 5	20 0	20 0	22 0	10 10	10 0	16 4	12 8	12 8	17 6	...	...
3	Beerbhoom	C 12 0	12 0	14 8	15 0	15 0	...	9 8	9 0	16 8	11 0	10 8	20 0	...	...
4	Midnapore	12 0	12 0	12 8	...	...	...	12 0	12 0	19 0	D 14 0	14 0	25 0	...	...
6	Hooghly	E 12 8	12 8	12 0	F 16 0 to 19 0	16 0 to 19 0	15 0 to 28 0	9 0 and 9 8	9 0 and 9 8	10 0	12 0 and 12 8	12 0 and 12 8	19 0	...	...
	Howrah	13 0	13 0	15 0	...	...	...	10 8	10 0	16 0	12 8	12 8	20 0	...	...
	Central Districts.														
	Calcutta	13 0	13 0	...	16 0	16 0	...	7 4	7 12	...	11 0	11 0	...	...	...
6	24-Pergunnahs	F 12 4 to 13 12	13 4	13 5 to 14 8	F 13 5	14 8	26 8	G 8 0	8 0	8 0	11 4	12 0	19 0	...	...
7	Nuddea	12 9	12 5	13 0	20 0	...	26 10½	10 0	9 8	15 4	H 10 9	10 8½	17 12	...	...
8	Jessore	I 12 0	12 0	14 8	...	...	...	10 10	11 0	19 0	12 4	16 0	25 0	...	...
9	Moorshedabad	J 14 0	14 0	15 0	F 16to18	15to16	18 0	9 0	9 8	13 0	12 0	12 0	16 0	F 14 0	14 0
10	Dinagepore	12 0	12 0	14 0	11 0	11 0	18 0	K 10 0	10 0	18 0	17 0	15 0	24 0	...	...
11	Maldah	16 0	16 0	15 0	17 0	18 0	35 0	11 8	11 8	19 0	13 12	15to16	20 0	14 0	14 0
12	Rajshahye	13 8	12 12 to 13 8	15 0	18 0	18 0	30 0	8 0	8 0	15 0	16 0	10 8 to 12 12	21 0	...	...
13	Rungpore	15 0	15 0	15 0	...	...	...	6 6	7 12	14 0	15 0	16 4	18 0	...	...
14	Bogra	12 0	12 0	15 0	...	...	...	6 0	6 0	13 8	18 12	19 8	24 0	...	...
15	Pubna	14 4	14 4	15 0	...	...	...	8 0	8 0	12 0	13 12	15 12	24 0	...	...
16	Darjeeling	6 0	6 0	6 0	7 0	7 0	10 0	5 0	5 0	10 0	8 0	8 0	12 0	...	...
17	Julpigoree	L 9 0	9 0	...	...	...	...	8 0	8 0	...	14 0	16 0	...	...	...
	Cooch Behar*														
	Eastern Districts.														
18	Dacca	12 0	12 0	12 8	16 0	16 0	23 0	11 0	12 0	21 0	14 0	14 0	25 0	...	...
19	Fureedpore	M 14 0	14 0	20 0	20 0	20 0	20 0	6 0	6 0	10 0	12 0	13 0	22 0	...	...
20	Backergunge	...	...	...	...	...	...	N 12 0	12 0	13 8	14 0	14 0	26 0	...	...
21	Mymensingh	O 10 8	10 0	12 8	...	...	...	9 0	9 0	20 0	12 0	12 0	23 8	...	...
22	Sylhet†	10 0	10 0	10 0	9 0	9 0	11 8	P 10 14	10 14	22 0	14 14	14 14	31 0	...	...
23	Chittagong†	9 0	12 0	10 0	...	...	...	12 0	12 0	15 0	15 0	16 0	20 0	...	...
24	Noakholly	...	...	...	...	...	...	Q 9 0	9 8	17 0	12 0	12 0	23 0	...	...
25	Tipperah.*														
26	Chittagong Hill Tracts	...	...	...	...	...	...	10 0	11 0	13 5	10 11	12 10	17 8	...	...
	Hill Tipperah	8 0	8 0	10 0	...	...	...	10 0	10 0	20 0	15 2	16 0	24 6	...	...

* Return not received.

† Return for next preceding week received after publication of last *Gazette*.

A In the interior prices range as follow:—Wheat from 10 to 14-4 seers, barley from 16 to 21-4 seers, best rice from 10 to 11-9, common rice from 11 to 12-11 seers, and gram from 15-6 to 18-8 seers, per rupee.

B In the interior prices range as follow:—Wheat from 12-8 to 13-8 seers, barley from 16 to 22 seers, best rice from 10 to 12, common rice from 11 to 15 seers, maize from 12 to 20 seers, and gram from 13-8 to 14 seers, per rupee.

C In the interior prices range as follow:—Wheat from 7-8 to 14 seers, barley 15 seers, best rice from 9-8 to 12 seers, common rice f to 13 seers, and gram from 12 to 16 seers per rupee.

D New aous or early rice at 16 seers per rupee.

E In the interior prices range as follow:—Wheat from 12 to 13 seers, best rice from 8 to 9-8 seers, common rice from 10-8 to 13 and gram from 13 to 17-8 seers per rupee.

F In the interior only.

G In the interior prices range as follow:—Best rice from 7 to 7-10 seers, common rice from 10 to 13-12 seers, and gram from 14 to per rupee.

H Coarse rice at 14 seers per rupee.

ientioned Districts of Bengal on the 12th September 1874.

ER OF 80 TOLAS.

Millet—K, Jowar.		Lesser Millets—Ragi or Murwa, and Cheena.			Maize or Indian-corn.			Gram.			Fire-wood.			Salt.			DISTRICTS.
Next preceding return.	Corresponding return of last year.	Present return.	Next preceding return.	Corresponding return of last year.	Present return.	Next preceding return.	Corresponding return of last year.	Present return.	Next preceding return.	Corresponding return of last year.	Present return.	Next preceding return.	Corresponding return of last year.	Present return.	Next preceding return.	Corresponding return of last year.	
																	BENGAL.
																	Western Districts.
Ch.	S. Ch.	S. Ch.	S. Ch.	S. Ch.	S. Ch.	S. Ch.	S. Ch.	S. Ch.	S. Ch.	S. Ch.	S. Ch.	S. Ch.	S. Ch.	S. Ch.	S. Ch.	S. Ch.	
...	...	..	...	...	..	...	...	16 0	15 8	17 0	100 0	100 0	...	9 0	9 0	9 0	Burdwan.
...	...	...	...	...	24 0	19 0	34 0	14 8	14 4	20 8	440 0	440 0	...	8 0	8 0	8 0	Bankoora.
...	...	...	...	...	...	...	...	14 0	13 8	18 0	240 0	240 0	200 0	8 4	8 4	8 12	Beerbhoom.
...	...	...	...	...	...	...	...	12 0	13 0	16 0	180 0	180 0	180 0	8 4	8 4	7 12	Midnapore.
...	...	...	...	...	...	...	...	14 8	14 8	19 0	120 0	120 0	...	8 0	8 0	9 0	Hooghly.
	...	...	...	...	...	...	...	16 0	16 0	18 8	120 0	120 0	...	9 0	9 0	9 0	Howrah.
																	Central Districts.
)	...	...	...	..	14 0	14 0	...	16 0	16 0	...	100 0	100 0	...	8 0	8 0	...	Calcutta.
	...	...	...	...	...	...	...	14 0	15 4	20 0	100 0	100 0	...	8 0	8 0	8 12	24-Pergunnahs.
	...	...	...	...	...	...	...	15 9	15 4	20 0	110 0	110 0	120 0	8 10	8 10	8 10	Nuddea.
	...	...	...	...	...	...	...	14 8	14 8	20 0	160 0	160 0	...	7 8	7 8	8 0	Jessore.
	...	...	...	...	...	...	...	16 8	16 0	21 0	120 0	120 0	...	8 8	9 0	8 12	Moorshedabad.
	...	...	...	...	...	...	...	13 8	13 8	18 12	170 0	170 0	...	7 8	7 8	7 0	Dinagepore.
	...	...	...	...	20 0	20 0	18 0	16 0	16 0	18 0	120 0	120 0	160 0	8 0	7 8	7 8	Maldah.
	...	...	...	...	...	...	...	16 0	15 0 to 16 8	19 11	240 0	240 0	...	7 11½	7 4	7 11½	Rajshahye.
N...	...	...	...	...	...	...	...	15 0	15 0	16 5	107 0	107 0	107 0	7 8	7 8	6 4	Rungpore.
	...	...	...	...	...	...	...	12 0	12 0	15 0	67 8	67 8	60 0	7 8	7 8	7 8	Bogra.
...	...	...	...	...	...	...	...	15 0	15 0	20 0	200 0	200 0	...	8 4	8 0	8 4	Pubna.
...	...	8 0	8 0	12 0	20 0	20 0	23 0	7 0	7 0	8 0	200 0	200 0	200 0	4 0	4 0	4 0	Darjeeling.
...	...	...	...	...	F 16 0	16 0	...	10 0	10 0	...	160 0	160 0	...	6 0	6 0	...	Julpigoree.
																	Cooch Behar.*
																	Eastern Districts.
...		...	...	...	...	...	...	14 0	14 0	27 0	100 0	100 0	...	8 0	8 0	8 8	Dacca.
...	...	...	...	...	...	...	...	13 0	13 0	20 0	...	...	...	7 8	7 8	8 0	Fureedpore.
...	...	...	...	...	...	...	...	14 0	14 0	...	120 0	120 0	...	8 0	8 0	8 4	Backergunge.
...	...	...	...	...	...	...	...	13 8	13 8	18 0	...	...	...	8 0	8 0	8 0	Mymensingh.
...	...	...	...	...	...	...	...	13 0	11 8	16 0	107 0	107 0	...	8 0	7 8	8 8	Sylhet.†
...	...	...	...	...	...	...	...	12 0	12 0	16 0	120 0	120 0	120 0	7 4	7 4	8 0	Chittagong.†
...	...	...	...	...	...	...	...	10 0	10 0	16 0	280 0	280 0	...	7 8	7 8	7 8	Noakholly.
																	Tipperah.*
...	...	...	...	...	...	...	...	...	...	...	280 0	320 0	320 0	6 5	6 4	7 2	Chittagong Hill Tracts.
...	...	...	...	...	...	...	...	8 0	10 0	11 4	...	...	...	8 0	8 0	8 0	Hill Tipperah.

I In the interior prices range as follow :—Wheat from 7 to 13 seers, best rice from 10 to 13 seers, common rice from 11-8 to 20 seers, and gram from 11 to 15 seers per rupee.

J In the interior prices range as follow :—Wheat from 12-8 to 14 seers, best rice from 9 to 10-8 seers, common rice from 11 to 13 seers, and gram from 16 to 17 seers per rupee.

K Price of best rice in the interior 9-8 seers, common rice 16-8 seers, and gram 16 seers per rupee.

L In the interior prices range as follow :—Wheat from 8 to 10 seers, best rice from 8 to 16 seers, common rice from 11 to 30 seers, and gram from 8 to 10 seers per rupee

I In the interior prices range as follow :—Wheat 14 seers, best rice 9-8 seers, common rice from 12 to 13-8 seers, and gram from 13 to 14 seers per rupee.

N In the interior prices range as follow :—Best rice from 10-8 to 13 seers, common rice from 13 to 16 seers, paddy 40 seers, and gram from 10 to 12 seers per rupee.

O In the interior prices range as follow :—Wheat from 11 to 13 seers, best rice from 9-8 to 10-13 seers, and gram from 10 to 13 seers per rupee.

P In the interior price of best rice ranges from 10 to 12 seers, common rice from 12-4 to 16-8 seers, and gram from 14-8 to 15-8 seers per rupee.

Q In the interior price of best rice ranges from 11 to 14 seers, and common rice from 12-8 to 18 seers per rupee.

PRICES-CURRENT of Food-grains and Salt in the undermen

Number.	DISTRICTS.	QUANTITIES PER RUP																
		WHEAT.			BARLEY.			RICE, BEST SORT.			RICE, COMMON.			BULRUSH M CUMBOO, I	
		Present return.	Next preceding return.	Corresponding return of last year.	Present return.	Next preceding return.	Corresponding return of last year.	Present return.	Next preceding return.	Corresponding return of last year.	Present return.	Next preceding return.	Corresponding return of last year.	Present return.	Next preceding return.
	BEHAR.														
		S. Ch.	S. Ch.	S. Ch.	S. Ch.	S. Ch.	S. Ch	S. Ch.	S. Ch.	S. Ch.	S. Ch.	S. Ch.	S. Ch.	S. Ch.	S. Ch.
27	Patna	16 8	17 0	24 0	20 8	20 0	31 4	12 0	12 0	...	15 0	17 0	21 0	...	...
28	Gya	R 13 8	12 0	12 0	17 0	16 8	18 0	8 8	8 8	11 8	13 0	11 8	12 8	...	...
29	Shahabad	S 14 8	14 12	14 0	20 0	19 0	22 0	10 8	10 4	13 8	11 0	11 4	18 0	18 0	17 0
30	Tirhoot	T 13 0	13 0	11 8	18 0	18 0	25 0	6 0	6 8	15 0	14 0	14 0	17 8	...	...
31	Sarun	16 0	15 0	14 0	21 0	19 8	23 0	7 4	7 4	12 8	13 8	13 8	16 0	...	...
32	Chumparun	U 11 12	12 0	16 0	18 8	17 12	33 0	8 0	8 0	12 0	18 8	13 0	18 0	...	...
33	Monghyr	15 7	16 8	15 7	22 5	23 1	29 4	8 4	9 4	13 6	11 5	13 6	16 8	...	...
34	Bhagulpore	15 12	15 2	15 2	22 11	21 7	...	11 6	10 1	15 2	12 10	12 10	17 11	...	...
35	Purneah	15 0	15 4	14 0	...	...	...	12 0	11 8	16 0	18 0	17 0	17 8	...	...
36	Sonthal Pergunnahs	V 11 0	11 0	13 0	F 10 0 to 18 0	17 0 to 20 0	18 0 to 25 0	8 8	8 8	16 0	10 0	10 0	20 0	12 0	12 0
	ORISSA.														
37	Cuttack	15 12	15 12	17 11½	...	...	...	18 6	18 6	22 5	21 0	23 10	31 8	...	...
38	Pooree	15 12	15 12	14 7	...	...	...	17 1	17 1	21 0	23 10	22 5	35 7	...	...
39	Balasore	11 0	11 0	12 0	...	...	...	16 0	16 0	18 0	22 0	21 0	38 0	...	...
	CHOTA NAGPORE.														
	South-West Frontier Agency.														
40	Hazareebagh	11 4	10 12	12 0	12 0	...	...	9 0	8 8	10 0	15 0	15 0	13 0	...	...
41	Lohardugga	13 0	12 8	11 0	21 0	16 0	16 0	18 0	18 8	13 0	21 to26	20 to24	14 0	...	...
42	Singbhoom.*	11 0	11 0	15 0	...	...	...	12 0	12 0	18 0	21 0	20 0	24 0	...	...
43	Manbhoom	W 11 0	11 0	12 0	F 20 0	20 0	30 0	9 0	9 0	14 0	14 0	13 8	18 0	F 17 0	17 0 40

* Return for next preceding week received after publication of the last *Gazette*.

R In the interior prices range as follow :—Wheat from 12-8 to 14-12 seers, barley from 19 to 20 seers, common rice from 14 to 15 se lesser millet from 30 to 36 seers, maize from 27 to 32 seers, and gram from 16 to 20 seers per rupee.

S In the interior prices range as follow :—Wheat from 13 to 16-8 seers, barley from 16-8 to 19-8 seers, best rice from 7-8 to 10 se common rice from 11 to 13-8 seers, bulrush millet 17-8 seers, maize from 16 to 19 seers, and gram from 16 to 19-8 seers per rupee.

T In the interior prices range as follow :—Wheat from 10-8 to 17 seers, barley from 13 to 24 seers, best rice from 7-4 to 14 seers, commor from 9 to 17 seers, maize from 12-8 to 30 seers, and gram from 14 to 22 seers per rupee.

CALCUTTA,
The 15th September 1874.

icts of Bengal on the 12th September 1874 —(Continued.)

EER OF 80 TOLAS.

Millet—JM, Jowar.		Lesser Millets—Ragi or Murwa, and Cheena.			Maize or Indian-corn.			Gram.			Fire-wood.			Salt.			DISTRICTS.
Next preceding return.	Corresponding return of last year.	Present return.	Next preceding return.	Corresponding return of last year.	Present return.	Next preceding return.	Corresponding return of last year.	Present return.	Next preceding return.	Corresponding return of last year.	Present return.	Next preceding return.	Corresponding return of last year.	Present return.	Next preceding return.	Corresponding return of last year.	
																	BEHAR.
S. Ch.	S. Ch.	S. Ch.	S. Ch.	S. Ch.	S. Ch.	S. Ch.	S. Ch.	S. Ch.	S. Ch.	S. Ch.	S. Ch	S. Ch.	S. Ch.	S. Ch.	S. Ch.	S. Ch.	
0 0	...	...	...	...	20 0	20 0	34 8	20 0	20 0	34 8	150 0	150 0	...	7 8	7 8	8 0	Patna.
5 0	20 0	22 8	21 8	...	22 0	20 0	...	15 8	15 0	16 8	180 0	180 0	...	6 8	6 8	7 0	Gya.
9 0	17 0	F 20to 22	18to 24	19 0	20 0	19 0	21 0	19 0	18 8	25 0	160 0	160 0	160 0	8 0	7 12	8 0	Shahabad.
...	...	F 16 0 to 30 0	14 0 to 45 0	16 0 to 60 0	17 0	17 0	30 0	18 0	17 0	23 0	140 0	140 0	...	7 0	7 0	7 4	Tirhoot.
0	23 0	21 0	19 8	30 0	20 0	18 0	22 0	18 8	18 8	23 0	160 0	160 0	...	7 8	7 4	8 0	Sarun.
	...	28 0	28 0	40 0	21 0	18 0	38 0	15 0	15 0	26 0	...	...	...	7 0	7 0	6 12	Chumparun.
	...	...	...	...	23 1	23 1	29 4	21 0	20 4	25 2	126 0	147 0	...	7 3	7 8	7 5	Monghyr.
...	...	F 20 0 to 30 0	15 0 to 25 0	20 0	22 11	20 3	...	20 3	18 15	23 5	164 2	164 2	...	7 9	7 9	7 14	Bhagulpore.
...	...	...	...	...	...	...	...	16 0	16 0	23 0	160 0	160 0	160 0	7 8	7 8	6 8	Purneah.
...	...	F 40to 80	20to 35	...	12 0	12 0	36 0	13 8	13 8	21 0	320 0	320 0	320 0	7 0	7 0	8 0	Sonthal Pergunnahs.
																	ORISSA.
N ...	...	21 0	21 0	...	...	...	...	22 5	22 5	27 9	200 0	200 0	...	10 10	10 10	9 2	Cuttack.
...	...	...	...	...	...	...	...	21 0	21 0	21 0	100 0	100 0	...	12 0	12 0	9 0	Pooree.
...	...	...	...	...	...	...	...	11 8	11 0	10 0	280 0	280 0	...	8 0	8 0	7 0	Balasore.
																	CHOTA NAGPORE.
																	South-West Frontier Agency.
...	...	30 0	25 0	21 0	F 12to 25	13to 25	17to 19	13 8	13 4	13 0	200 0	200 0	240 0	6 12	6 12	6 12	Hazareebagh.
...	...	32 0	32 0	32 0	25 0	16 0	...	17 0	15 0	14 0	160 0	160 0	...	6 0	5 12	6 0	Lohardugga.
...	...	...	...	...	...	...	...	12 0	13 0	18 0	320 0	320 0	...	5 8	5 8	5 8	Singbhoom.*
...	...	...	...	...	60 0	50 0	...	12 0	12 0	17 0	220 0	240 0	280 0	7 0	7 0	7 4	Manbhoom.

U In the interior prices range as follow :— Wheat from 11 to 15-4 seers, barley from 16 to 19 seers, best rice from 10 to 13-8 seers, common rice from 11-8 to 19 seers, lesser millet from 17 to 27 seers, maize from 16-8 to 29 seers, and gram from 13-4 to 17 seers per rupee.

V In the interior prices range as follow :—Wheat from 12 to 17 seers, best rice from 9 to 14-8 seers, common rice from 10 to 15 seers, bulrush millet from 16 to 17 seers, maize from 15 to 45 seers, and gram from 11 to 20 seers per rupee.

W In the interior prices range as follow :—Wheat from 10 to 15 seers, best rice from 10-8 to 18 seers, common rice from 12-8 to 20 seers, maize from 40 to 50 seers, and gram from 10 to 16 seers per rupee.

Published for general information.

R. KNIGHT,

Asst. Secy. to the Govt. of Bengal.

Average Price of Common Rice in Bengal of late years, compared with prices in 1873 *and* 1874—

		January.	February.	March.	April.	May.	June.	July.	August.	September.	October.	November.	December.	REMARKS.
Burdwan ...	... Average ...	26	26	26	25	25	23	21	21	23	21	23	25	Average 11 years.
	1873 ...	19	22	20	24	26	19	17	17	22	17	15	15	
	1874 ...	14	13	13	14	13	13	13	12					
Bankoora ...	... Average ...	26	26	26	26	26	25	23	23	24	24	24	25	Average 11 years.
	1873 ...	20	20	20	20	20	19	16	17	14	16	14		
	1874 ...	15	13	13	13	13	12	12	12					
Beerbhoom ...	... Average ...	23	24	24	24	22	21	21	21	22	23	23	25	Average 8 years.
	1873 ...	24	24	24	24	21	18	18	20	20	16	13	14	
	1874 ...	14	12	13	13	12	12	12	13					
Midnapore	... Average ...	27	27	26	24	24	23	21	21	21	22	25	27	Average 11 years.
	1873 ...	26	24	24	25	26	25	25	24	25	24	18	19	
	1874 ...	18	16	18	18	17	12	15	15					
Hooghly	... Average ...	19	19	19	22	20	20	19	20	20	20	19	19	Average 11 years.
	1873 ...	17	16	15	18	19	19	18	18	19	18	11	12	
	1874 ...	12	10	13	13	12	17	12	13					
Howrah	... Average ...	19	19	18	18	19	18	18	18	18	18	18	18	Average 11 years.
	1873 ...	20	22	22	22	20	20	20	20	20	19	13	13	
	1874 ...	13	11	14	14	12	12	12	13					
24-Pergunnahs	... Average ...	19	19	18	18	17	18	16	17	17	17	18	19	Average 11 years.
	1873 ...	17	18	...	20	18	19	18	19	19	20	13	12	
	1874 ...	13	11	13	12	12	12	12	13					
Nuddea ...	... Average...	21	21	21	20	20	19	18	20	20	20	20	21	Average 11 years.
	1873 ...	20	20	20	24	18	18	18	17	18	16	13	12	
	1874 ...	12	11	11	11	11	11	11	11					
Jessore ...	... Average...	23	22	22	21	20	19	18	21	21	23	22	23	Average 9 years.
	1873 ...	26	29	29	26	25	25	25	25	24		19	18	
	1874 ...	17	14	16	16	14	13	13	13					
Moorshedabad	... Average...	20	21	21	20	19	18	18	19	19	19	20	21	Average 8 years.
	1873 ...	22	22	22	22	18	18	19	16	16	15	13	12	
	1874 ...	12	11	12	11	11	10	11	12					
Dinagepore ...	... Average ...	29	28	27	27	27	26	25	25	25	31	29	30	Average 8 years.
	1873 ...	30	28	28	27	27	24	24	...	24	19	14	14	
	1874 ...	13	14	12	10	8	8	10	12					
Maldah ...	... Average ...	23	23	22	21	21	19	18	20	21	21	23	24	Average 8 years.
	1873 ...	23	24	25	24	23	22	20	18	20	16	12	12	
	1874 ...	11	12	11	11	9	12	13	13					
Rajshahye ...	... Average ...	23	23	22	22	21	19	18	19	20	21	22	23	Average 9 years.
	1873 ...	24	25	26	24	22	21	21	18	21	15	13	13	
	1874 ...	12	13	13	11	11	10	11	10					
Rungpore ...	... Average ...	24	23	24	23	22	22	20	19	21	20	24	25	Average 7 years.
	1873 ...	30	30	27	27	25	26	26	18	15	15	14	14	
	1874 ...	12	11	11	8	9	7	11	13					
Bogra ...	... Average ...	29	29	28	28	28	25	24	22	26	27	30	30	Average 8 years.
	1873 ...	32	34	34	34	30	28	26	24	24	19	16	15	
	1874 ...	13	13	11	10	11	8	12	16					

		January.	February.	March.	April.	May.	June.	July.	August.	September.	October.	November.	December.	REMARKS.
Pubna ...	... Average ...	23	22	21	22	20	20	21	23	23	24	23	25	Average years.
	1873 ...	30	30	30	28	26	26	26	22	25	19	16	16	
	1874 ...	15	14	14	12	12	10	12	13					
Darjeeling ...	... Average ...	13	14	14	12	12	11	11	11	11	11	11	12	Average 7 years.
	1873 ...	15	16	15	15	12	13	13	14	12		8	10	
	1874 ...	9	10	6	8	9	8	8	6					
ulpigoree	... Average ...	16	13	...	14	22	20	20	19	15	17	17	18	Average 2 years.
	1873 ...	20	24	22	24	20	16	20	...	18	...	...	16	
	1874 ...	13	13	12	14	13	10	8	11					
ooch Behar	... Average ...	16	17	16	16	15	12	12	12	15	16	18	19	Average 4 years.
	1873 ...	26	23	23	20	17	13	16	20	16	1[illegible]	14	...	
	1874 ...													
cca	... Average ...	21	22	21	22	21	18	22	23	22	21	22	22	Average 8 years.
	1873 ...	32	32	32	32	28	30	28	25	25	25	14	14	
	1874 ...	17	16	14	17	14	10	13	14					
eedpore	... Average ...	20	20	20	20	20	18	18	21	21	20	20	23	Average 7 years,
	1873 ...	26	27	26	25	25	22	24	23	22	18	17	16	
	1874 ...	14	14	14	14	13	12	12	12					
gunge	... Average ...	18	21	22	22	21	20	21	19	19	22	21	23	Average 7 years.
	1873 ...	28	31	30	28	28	26	26	26	26	23	15	15	
	1874 ...	17	13	16	16	15	14	13	15					
ensingh	... Average ...	25	25	23	24	23	22	22	21	22	22	24	27	Average 8 years.
	1873 ...	32	32	32	32	32	32	31	26	26	18	17	18	
	1874 ...	17	19	15	14	15	11	11	12					
et ...	... Average ...	28	27	23	24	25	22	23	26	25	28	27	29	Average 7 years.
	1873 ...	40	35	35	33	32	32	34	31	31	17	19		
	1874 ...	20	...	14	16	18	17	14	17					
N gong ...	... Average ...	20	21	19	19	19	18	18	19	19	20	21	21	Average 8 years.
	1873 ...	26	25	23	24	24	24	24	21	20	24	20	20	
	1874 ...	18	17	16	17	18	15	13	16					
holly ...	... Average ...	21	18	16	20	18	17	18	18	21	19	22	21	Average 4 years.
	1873 ...	25	27	27	25	24	24	26	24	23	22	18	17	
	1874 ...	19	16	15	15	15	14	13	14					
erah ...	... Average ...	28	26	25	27	24	25	24	24	24	26	27	31	Average 8 years.
	1873 ...	32	32	32	32	32	32	29	25	25	25	18	15	
	1873 ...	19	16	15	16	16	13	13	12					
tagong acts.	Hill Average ...	17	17	17	16	15	15	15	16	16	17	17	18	Average 4 years.
	1873 ...	17	16	16	18	20	16	17	17	16	...	16	13	
	1874 ...	16	16	10	12	13	11	12	12					
Tipperah	... Average ...	23	22	22	24	22	22	21	22	20	17	26	22	Average 4 years.
	1873 ...	40	35	40	40	32	30	26	20	24	...	17	20	
	1874 ...	20	16	16	15	16	16	14	13					
... ...	... Average ...	21	21	20	19	18	18	18	17	18	19	18	20	Average 8 years.
	1873 ...	25	23	22	22	18	18	17	17	16	14	14	14	
	1874 ...	13	13	12	13	13	13	13	16					
.. ...	... Average ...	20	19	19	18	17	17	17	16	17	17	19	22	Average 8 years.
	1873 ...	19	19	19	18	17	16	15	14	12	11	10	10	
	1874 ...	10	10	10	10	9	9	10	10					

		January.	February.	March.	April.	May.	June.	July.	August.	September.	October.	November.	December.	REMARKS.
Shahabad ...	... Average ...	20	19	19	18	19	18	17	17	17	18	18	20	Average 7 years.
	1873 ...	19	19	20	18	17	16	15	16	14	14	12	14	
	1874 ...	13	11	12	12	11	11	11	11					
Tirhoot ...	... Average ...	20	20	19	19	17	16	15	16	17	17	19	21	Average 7 years.
	1873 ...	22	22	22	21	20	17	18	17	17	15	12	12	
	1874 ...	10	10	9	8	8	9	12	14					
Sarun ...	... Average ...	18	20	19	18	18	18	17	17	18	17	17	18	Average 8 years.
	1873 ...	22	22	22	20	17	16	16	16	16	14	12	12	
	1874 ...	12	13	12	12	12	12	12	14					
Chumparun...	... Average ...	22	22	21	20	20	19	18	19	20	22	22	23	Average 7 years.
	1873 ...	27	27	27	24	20	18	19	20	21	20	13	13	
	1874 ...	11	11	10	9	9	11	11	11					
Monghyr ...	... Average ...	21	21	20	18	18	18	17	16	17	18	21	24	Average 8 years.
	1873 ...	17	21	18	18	16	15	16	15	16	13	12	13	
	1874 ...	11	11	12	12	10	10	11	13					
Bhagulpore	... Average ...	22	22	23	21	21	19	18	18	19	18	21	21	Average 8 years.
	1873 ...	21	22	17	16	16	16	17	17	17	17	12	11	
	1874 ...	13	11	11	10	11	11	11	12					
Purneah ...	... Average ...	26	24	24	24	23	23	21	20	22	23	24	27	Average 8 years.
	1873 ...	28	27	27	25	23	19	19	16	17	14	9	10	
	1874 ...	11	8	13	10	11	10	11	11					
Sonthal Pergunnahs	Average ...	31	28	26	24	24	23	22	22	22	22	25	28	Average 13 years.
	1873 ...	24	23	23	23	18	16	16	16	20	18	14	14	
	1874 ...	13	12	11	11	11	10	10	11					
Cuttack ...	... Average ...	29	29	32	28	28	25	27	27	27	28	29	28	Average 15 years.
	1873 ...	34	10	30	33	30	29	29	30	31	31	23	23	
	1874 ...	22	26	26	29	27	26	25	26					
Pooree ...	... Average ...	27	27	27	28	28	25	24	23	23	24	24	24	Average 12 years.
	1873 ...	31	34	38	42	38	34	34	35	35	...	27	24	
	1874 ...	22	24	27	27	29	27	26	26					
Balasore ...	... Average ...	31	31	31	30	30	27	26	26	27	27	28	29	Average 15 years.
	1873 ...	28	38	38	38	38	38	38	38	38	32	17	16	
	1874 ...	24	25	24	24	26	21	21	21					
Hazareebagh	... Average ...	20	19	19	19	18	17	17	16	17	17	20	19	Average 8 years.
	1873 ...	17	18	17	17	17	16	14	14	14	13	13	13	
	1874 ...	13	12	12	13	12	12							
Lohardugga...	... Average ...	22	22	21	20	20	20	20	20	24	26	26	26	Average 7 years.
	1873 ...	20	18	17	17	17	17	18	...	14	14	16	17	
	1874 ...	17	16	14	14	14	15							
Singbhoom ...	... Average ...	30	32	29	28	28	27	27	25	27	25	30	32	Average 11 years.
	1873 ...	30	30	30	30	32	32	24	24	24	...	20	24	
	1874 ...	22	20	20	20	16	18							
Manbhoom ...	... Average ...	27	29	29	29	28	26	26	26	26	26	29	30	Average 11 years.
	1873 ...	25	24	23	24	24	22	18	18	18	16	17	16	
	1874 ...	16	14	14	14	14	14							

Calcutta, Sept. 15th, 1874.

R. KNIGHT,
Assistant Secretary

PROSPECTS OF THE CROPS, 15TH SEPTEMBER 1874.

16 *annas*: *ideal crop.*
12 „ *ordinary average harvest.*
6 „ *half-crop.*
3 „ *one-fourth average.*

DIVISION.	District.	Population.	Area in square miles.	Normal rainfall, May to August inclusive.	Actual rainfall, present year, May to August inclusive.	Bhadoi or aous. (early rice.)	REMARKS.
... ...	Burdwan	2,034,745	3,523	38·74	33·58	9 or 10 annas.	Prospects of the amun crop greatly improved by heavy rains since the 1st instant.
	Bankoora	526,772	1,346	34·91	33·89	12 „	
	Beerbhoom	695,921	1,344	35·35	34·39	11 annas all round.	
	Midnapore	2,540,963	5,082	40·70	24·30	Ditto.	
	Hooghly	1,488,556	1,424	45·12	19·36	Ditto.	
	Howrah			44·28	22·21	Ditto.	
CY	24-Pergunnahs	2,210,047	2,796	45·90	26·44	11 annas.	
	Nuddea	1,812,975	3,421	37·49	26·85	9 to 10 „	
	Jessore	2,075,021	3,658	42·58	30·21	12 „	
E	Moorshedabad	1,353,626	2,578	34·36	22·58	9 „	A full average amun crop may be expected.
	Dinagepore	1,501,924	4,126	60·00	42·05	12 „	
	Maldah	676,426	1,813	32·31	29·56	13 „	
	Rajshahye	1,310,729	2,234	39·55	24·71	12 „	
	Rungpore	2,149,972	3,476	66·19	50·93	12 „	
	Bogra	689,467	1,501	58·74	44·89	15 „	
	Pubna	1,211,594	1,966	43·31	30·41	12 „	
R	Darjeeling	94,712	1,234	91·16	69·48	12 „	
	Julpigoree	418,665	2,906	91·80	75·06	14 „	
	Cooch Behar	532,565	1,307	64·73	103·13	14 „	
... ...	Dacca	1,852,993	2,897	48·94	30·70	11 „	Amun still backward, but prospects generally fair.
	Fureedpore	1,012,589	1,496	51·05	31·10	10 „	
	Backergunge	2,377,433	4,935	53·10	41·15	11 „	
	Mymensingh	2,349,917	6,293	71·96	42·87	11 „	
	Sylhet	1,719,539	5,383	107·27	70·56	12 „	
NG	Chittagong	1,127,402	2,498	75·36	53·50	12 „	Ditto ditto.
	Noakholly	713,934	1,557	68·70	69·56	12 „	
	Chittagong Hill Tracts ...	69,607	6,882	61·70	45·0	12 „	
	Tipperah	1,533,931	2,655	62·26	45·35	12 „	
	Hill Tipperah	35,262	3,867	22·30	34·29	10 „	
... ...	Patna	1,559,638	2,101	25·36	30·95	12 „	Aghani prospects generally good: greatly improved in Tirhoot.
	Gya	1,949,750	4,718	29·86	34·88	14 „	
	Shahabad	1,723,974	4,385	32·32	37·85	12 „	
	Tirhoot	4,384,706	6,343	29·65	26·69	8 to 10 „	
	Sarun	2,063,860	2,654	25·48	30·93	3 to 7 „	
	Chumparun	1,440,815	3,531	32·25	28·77	13 „	
ORE	Monghyr	1,812,986	3,913	26·18	37·74	12 „	Amun prospects satisfactory.
	Bhagulpore	1,826,290	4,327	32·72	33·37	14 „	
	Purneah	1,714,795	4,957	50·33	43·68	13 „	
	Sonthal Pergunnahs ...	1,259,287	5,488	31·20	37·64	11 annas all round.	
... ...	Cuttack	1,494,784	3,178	33·51	56·9	12 annas.	Prospects of amun good, but some damage from floods.
	Pooree	769,674	2,473	32·30	37·88	12 „	
	Balasore	770,232	2,066	37·97	29·96	12 „	
GPORE	Hazareebagh	771,875	7,021	36·50	38·13	14 „	Prospects redeemed by the heavy rains.
	Lohardugga...	1,237,123	12,044	28·91	35·80	13 „	
	Singbhoom	415,023	4,503	32·60	36·24	13 „	
	Manbhoom	9 95,507	4,914	30·58	22·17	12 to 13 „	

CALCUTTA,
8th *September* 1874.

R. KNIGHT,
Assistant Secretary.

Rainfall, Weather, and State and Prospects of the Crops.

Statement showing Rainfall, Weather, State and Prospects of the Crops in the different Dist of Bengal, as reported to Government during the week ending the 12th September 1874.

	No.	District and date of return.	Rainfall at Sudder Station in inches.	Character of the weather, state and prospects of the crops, and state of health at date.
BENGAL.				
		Western Districts.		
BURDWAN DIVISION.	1	Burdwan, 14th* Sep. 1874	3·30	Rainfall at Jehanabad 4·28; at Culna 3·30; at Cutwa 6·0; at Bood-bood 1·72 at Raneegunge ·70 inches. Weather cloudy. Prospects of amun or late crops not good; more rain still wanted. Fever as before.
	2	Bankoora, 12th „ „	1·69	Showery during the greater part of the week. The crops are generally doing In the south-west the rainfall has been somewhat scanty, and the exte cultivation is therefore less than elsewhere. General health good.
	3	Beerbhoom, 12th „ „	3·0	Wet during the former, and dry during the latter half of the week. Sta prospects of the crops continue excellent, west of the Railway. East, improved by the recent rains. Prices steady.
	4	Midnapore, 12th „ „	3·18	Rain fell at head-quarters every day this week, and on Thursday, the 10th, was very heavy and apparently general. The prospects in all quarters district are improving and are above average in most places, and below a only in about 2½ thanas towards the north-east. The only apprehension an early cessation of the rains, which would, of course, be very disast season.
	5	Hooghly, 12th „ „	4·50	Cloudy; heavy showers during the week. At Serampore the rainfall has b The rain has been heavy throughout the district, and transplantatio amun or late rice crop rapidly progressing; continued rain is, however, for its growth.
		Howrah, 12th „ „	4·24	There has been rain throughout the district during the week. Weather so cloudy and sometimes clear. Wind from south and east. The rain du week has done much good to the crops. The cultivators are busy in pre lands for transplantation of the amun or late rice crop. Transplanta progressing. The ryots in some places have reaped the aous or early rice, &c. Sugarcane healthy.
		Central Districts.		
PRESIDENCY DIVISION.	6	24-Pergunnahs, 14th† Sep. 1874.	4·69	Rainy and close. Heavy showers fell in parts of the district during the especially in Dum-Dum, Diamond Harbour, Alipore, and Barrackpore. have done much good to the amun or late rice crop, and transplantation as possible is being fast completed. The harvesting of the aous or early rice continues. Fever still prevailing in Barripore and Satkhira. It has aba Diamond Harbour and Busseerhat.
	7	Nuddea, 12th Sep. 1874	4·79	Heavy rain everywhere, except in the extreme south of the district. The am late rice crop has been greatly benefited by the rain. The aous or earl harvest is nearly over. Serious damage has been caused by floods in the dangah sub-division, and further loss there and elsewhere is apprehended rivers still continue to rise.
	8	Jessore, 12th „ „	5·06	Generally cloudy. Heavy rainfall on the 9th, 10th, 11th and 12th. Pro continue favorable, but the height of the inundation is causing anxie Jhenidah and Narrail.
RAJSHAHYE DIVN.	9	Moorshedabad, 12th Sep. 1874.	2·07	Good and general rainfall during the week. In Rampore Haut and Jungypor divisions over five inches have fallen. There is appearance of more rain. prospects of the amun or late rice crop have improved very materially, but deal more rain is still wanted in the parts which suffered most from the dr of August. The bund at Laltikooree gave way on the morning of the 5th in and a large volume of water has been flowing through the breach since. low country in the vicinity of the breach and on the banks of the Gobra do the Kalantar in the south-east of the Burwa thana has been inundated, bu serious damage has been done to the crops. In some villages houses tumbled down, and stacks of paddy have been swept away. Relief is given to the sufferers. The crops in the Kalantar are above the flood; and a river is falling, there is every hope that they will be saved. In consequen the difficulty of the traffic caused by the inundation, prices have risen at Now and Hureehurparah.
	10	Dinagepore, 11th Sep. 1874.	4·33	There has been rain all over the district. The seasonable rain which has falle removed all anxiety as regards the winter crop. If rain continue, a very crop will be reaped. Bhadoi or early crop is still being cut in some places.

* Telegram of the 14th September, received on the same day, shows rainfall during the seven days immediately preceding.

† Report of the 14th September, received on the same day, shows rainfall during the seven days immediately preceding.

No.	District and date of return.	Rainfall at Sudder Station in inches.	Character of the weather, state and prospects of the crops, and state of health at date.
NGAL.—(*Contd.*)			
	Central Districts.—(Contd.)		
11	Maldah, 12th Sep. 1874	5·06	Rain every day during the week. Prospects of hymunti and amun or late rice crops, owing to the recent fall of rain, good throughout the whole of the district. The bhadoi or early crop has nearly all been reaped and has yielded more than an average crop. The inundation is going down. Wheat and maize are cheaper than they were this time last year.
12	Rajshahye ...	.....	Return not received.
13	Rungpore, 11th Sep. 1874	1·97	Good showers almost daily, but no very heavy downpour. Reports of good rainfall from most out-stations, and progress made in transplantation. In some parts twelve to fourteen annas planted out. Still more rain wanted for high lands, especially in Govindgunge, where rainfall remains scanty, but even there matters have much improved during the week. Telegraphed on the 14th September: four inches rain since Friday; heavy rain all over the district; five inches in Govindgunge. Transplantation active.
14	Bogra, 12th „ „	6·51	The prospects of the district and of crops of all kinds are excellent, by reason of the late heavy rainfall. There is a good deal of fever in many parts, which is, however, the usual concomitant of this season of the year.
15	Pubna, 12th „ „	2·10	Weather cooler and heavy rainfall on the 9th, and small showers on other days of the week, with a south-east wind blowing. The amun or late rice crop has suffered in places from the inundation, and the estimated loss is under enquiry, but on the whole the crop will be a fair one. The turmeric and sugarcane in low lands have been irrecoverably ruined; prospects of others in high land good. The water of the Issamutty has somewhat subsided. Fever continues.
16	Darjeeling, 11th „ „	4·32	Heavy rain during the nights and showers during the day, and a good deal of mist. In the plains there has been a moderate fall of rain during the week, well distributed. The prospects of all the crops in both the hills and the plains are excellent.
17	Julpigoree, 11th „ „	7·61	The heavy rain of the week has been general over the district. It has come most opportunely for the winter rice crop, about the safety of which there can now be little doubt, and which promises splendidly. All crops promise well.
	Cooch Behar, 10th „ „	4·64	Cloudy; very wet on the 10th. The present wet weather is very beneficial; prospects are very good.
	Eastern Districts.		
18	Dacca, 14th* Sep. 1874	4·14	Much rain has fallen. State of crops now decidedly favorable.
19	Fureedpore, 12th „ „	8·47	The weather during the week has been very rainy; upwards of 5 inches fell within twelve hours in one continued shower. Reports from all parts of the district state that the present prospects of the late rice crop are excellent. The fear is that this excessive fall may be followed by a dry October and November, when a little rain is wanted to fill the ripening grain. The price of coarse rice remains the same at Madareepore and Gopalgunge, but at Fureedpore, Goalundo, and Bhanga it has increased slightly, partly from a supension of imports on account of stormy weather, and partly from prevalent cloudy and wet weather interfering with the preparation and husking of rice. The rivers everywhere are still rising, and the country almost all over the district is well covered with water.
20	Backergunge, 10th Sep. 1874.	4·42	Rainy weather; state of crops good.
21	Mymensingh, 11th Sep. 1874.	6·20	Continued rain or showers throughout the district. Transplanting in the east of the district is now being completed. The winter rice crop must needs be late, but there is no ground for expecting it to fall short of an average crop at present.
22	Sylhet, 8th Sep. 1874	3·89	Cooler than last week owing to pretty heavy showers of rain. The rainfall has been most beneficial. The high lands in Laskarpore suffered much from want of rain, but now the sail crops in all the high tracts of the district have every chance of turning out well. The amun or late rice on the low lands is good, but the amun on the high lands and the Kataria will probably fall below the average from want of sufficient rain all this time.

* Telegram of the 14th September, received on the same day, shows rainfall during the seven days immediately preceding.

	No.	District and date of return.	Rainfall at Sudder Station in inches.	Character of the weather, state and prospects of the crops, and state of health at date.
BENGAL.—(*Concld.*)				
		Eastern Districts.—(*Contd.*)		
CHITTAGONG DIVN.	23	Chittagong, 10th Sep. 1874.	7·15	Rain almost daily, with some heavy falls. It appears to have been general over district, but heavier in the sudder sub-division than at Cox's Bazar, f which 4·62 inches are reported up to 8th instant. Reaping of the aous or c rice continues, and the rain during the week has been very favorable to tr planting the amun or late rice crop, which is actively progressing. Ch reported from Potia in sudder and Harbaung in Cox's Bazar sub-division.
	24	Noakholly, 10th „ „	8·07	Cool with abundant rain. The aous or early rice crop has nearly been reaped the accounts of it are generally satisfactory, except on high lands, where rainfall was insufficient. Transplantation of the amun or late rice is still g on. The rain has done good.
	25	Tipperah, 11th „ „	5·11	Cloudy, cool, and rainy, more like what the rains ought to be. At Brahmunl sub-division 1·42. The amun or late rice crop is still in fair condition, and timely rain has saved it from being a failure in the nine thanas of the su sub-division; but more rain is still required in the Brahmunberia sub-divisi three northern thanas.
	26	Chittagong Hill Tracts, 8th Sep. 1874.	3·42	Rainy throughout the whole week. The hillmen are busily engaged in harv their paddy crop. The cotton planted is thriving well. The falls during the week have been of much service to the plough cultivators prospects of all the crops are good.
		Hill Tipperah, 11th Sep. 1874.	1·38	A few heavy showers at the beginning of the week, with strong wind from east. Weather cloudy, with breaks of sunshine. Prospects of crops good.
BEHAR.				
PATNA DIVISION.	27	Patna, 14th* Sep. 1874	3·14	Pretty good showers during the week (6th to 12th). The harvesting of th or early crops well nigh completed. Prospects of the rice crops report excellent. Health good.
	28	Gya, 12th „ „	1·21	Rainy and hot. Everything that could be desired. A very full bhadoi crop is being harvested, and rice is everywhere reported good.
	29	Shahabad, 12th „ „	2·48	Showery weather. Prospects good. The bhadoi or early crop is being ge harvested. The injury caused by the recent floods has not been fully ascert The Soane is in flood again near Arrah, having commenced to rise on the This is very unfortunate, following so soon as it does on the recent heavy fl of both the Ganges and Soane in this direction.
	30	Tirhoot, 12th „ „	1·24	Sometimes cloudy and sometimes fine. In the Durbhunga sub-division, the c everywhere show a decided improvement. Rain has fallen generally over sub-division, refreshing the crops that have been sown, and enabling cultivato prosecute transplanting operations. The present prospects are therefore hop The bhadoi is being harvested, and the outturn will be on the whole an ave crop, except in Warrisnuggur relief circle, where it will be under the average. In the Mudhoobunnee sub-division heavy showers in every part of the sub-divis The rain has vastly improved the prospects of the paddy crops. They are looking healthy everywhere, and may be considered out of danger. In the Seetamurhee sub-division there has been a rainfall, more or less gen over the sub-division, doing much good to plants. Murwa (millet) and m (Indian-corn) are expected to yield twelve annas; sathi paddy five to six an aghani or late rice crop to north twelve annas, to south eight annas. In Tajpore sub-division the harvest of bhadoi or early crop has commenced; out is likely to be as expected, except perhaps that of murwa (millet), which will be a ten-anna crop. Dhan (paddy) is looking up, but transplantation is incomplete in the north-west. There is still but little water in the rice l but a few good downpours are much wanted. The loss in the south-west not be so great as feared, owing to the rapid subsidence of the water. crops are being put out in greater quantities than usual. The crop return f Hajeepore not received. The prospects of crops in the sudder sub-divi continue much the same as reported last week.
	31	Sarun 12th „ „	1·59	Cloudy, with showers and sunny intervals; east wind prevailing. The bhadoi or crops are being cut, and coming into the markets here and there in small qu ties. There seems strong reason to doubt whether the yield of the bh harvest of the district, as a whole, will exceed a 9-anna crop or a 6¾-anna according to the Government method of calculation; or in other words, a l above half an average crop. Transplantation of aghani or late rice in low lands has been completed, but in the higher lands it is going on; much remains to be planted out, while some portions of the district are, according to latest accounts, even yet affected by drought. There have been heavy showe most parts, but more rain is still wanted everywhere, except in Chup Dighwarah, and Pursa thanas. No rain in Gopalgunge, an outpost of t Burrowlee, in the Sewan sub-division. Manufacture of indigo "khontee" (se cuttings) going on. Prices (rice excepted) show a downward tendency, partl consequence of importations, and partly from the new crops coming into markets.

* Telegram of the 14th September, received on the same day, shows rainfall during the seven days immediately preceding.

	No.	District and date of return.	Rainfall at Sudder Station in inches.	Character of the weather, state and prospects of the crops, and state of health at date.
BEHAR.—(*Contd.*)				
PATNA DIVN.	32	Chumparun, 11th Sep. 1874.	3·92	Showery, with sunny intervals; variable winds, and moist and cool. The rain of the week has been fairly general in the east and south-east and general in the rest of the district, where the prospects of all crops and the actual outturn of those being harvested are excellent. After a personal visit to the south-east of the district, the Collector estimates that the loss in the rice will not be nearly so great as hitherto reported, and that it promises to be an average or nearly average crop.
BHAGULPORE DIVN.	33	Monghyr, 12th „ „	3·46	Alternate sunshine and showers. The prospects continue good all over the district. The inundation in Begoo Serai has only damaged the crops locally. There was very heavy rain on Wednesday morning, which benefited the rice crops.
	34	Bhagulpore, 14th* „ „	1·39	Rainfall at Soopool 5·92; Muddehpoora 3·30; Banka ·84. Splendid weather for all crops; and the aghani or late rice, with favorable and seasonable weather for three weeks more, must be very fine. General health unusually good for the time of year.
	35	Purneah, 12th Sep. 1874	3·04	Heavy rain at times—mostly at night. The bhadoi or early crop is first-rate; but the Collector has recently been told that in the north of the district, nothing compared to what is expected from the aghani or late rice crop if the present favorable weather continues a little longer; there is at present no prospect of any change.
	36	Sonthal Pergunnahs, 12th Sep. 1874.	4·36	The weather has been cloudy and wet throughout the district. At Deoghur 9·67 inches of rain have been registered; at Rajmehal 4·3; at Godda 2·22 only. In the sudder sub-division the crops are very good indeed, and prospects excellent. At Deoghur they are as yet uninjured by excess of rain. A little dry weather is desirable for reaping sati paddy. Prospects continue favorable. In Rajmehal prospects continue good. Seasonable rain has fallen pretty generally throughout the sub-division. In Godda the crops, though somewhat backward, are described as generally getting on satisfactorily.
ORISSA.				
ORISSA DIVISION.	37	Cuttack, 14th* Sep. 1874	5·07	Weather clear, with occasional storms; much land still under water. Where floods have subsided not much damage done. Beali rice ripe, and being cut, with excellent outturn. General prospects good.
	38	Pooree, 11th „ „	1·8	Cloudy, with slight rain. The early rice crop is ripening. The late rice crop is being weeded. Both the crops have been partly destroyed by the late excessive rain and high floods. Preparations are being made for transplanting and replacing the crops lost as far as possible. Nearly one-fourth of the crops in the Pooree sub-division has been lost. The prospects of the crops have been seriously injured, but a continuance of fair weather would to some extent compensate the loss. Sugarcane is doing well and promises a good crop. Mandea, urhur, and Nowberhi (pulses), and castor are growing well. Teel (oil-seeds) being harvested, and the outturn is indifferent. The flood has now subsided and the inundated fields have been relieved, but several and large breaches in embankments have been left, and if any high floods follow, there will be much damage. Prices are stationary. Public health fair.
	39	Balasore, 11th „ „	3·64	Constant yet not excessive rain has been falling all over the district for six days. The effect has been highly beneficial, and the crops are very promising. In the few localities damaged by inundation, active efforts are being made to repair losses. The early harvest is being reaped.
CHOTA NAGPORE.				
		South-West Frontier Agency.		
	40	Hazareebagh, 11th Sep. 1874.	4·76	If anything, there has been too much rain. The ripening crops require more sunshine; but no special complaints on this head have been heard as yet, and there has been sunshine on the 10th and 11th. A few days' fine weather coming now would do great good.
	41	Lohardugga, 12th Sep. 1874.	2·81	Seasonable weather. The high land rice is being cut, and the crop is reported from all sides to be a most excellent one. The late rice is also doing well, and the prospects at present are very fine.
	42	Singbhoom, 11th Sep. 1874.	2·18	Seasonable. Most favorable. Crops looking well. Gora paddy in course of cutting. Public health good. Several cases of cattle-disease reported from parts of the district.
	43	Manbhoom, 12th Sep. 1874.	9·1	Weather very good. The heavy fall of rain, which took place on the 9th instant, has been of great service in filling the tanks and reservoirs, and supplying the rice-fields on the high ground with a sufficiency of water of which they were much in need. No more rain is required just at present, but some good downfalls are looked for towards the end of this month and in the middle of October. The gora rice is being cut all over the district, and is yielding a good return. Cotton and sugarcane are doing well. The health of the people is good.

* Telegrams of the 14th September, received on the same day, shows rainfall during the seven days immediately preceding.

Published for general information.

R. KNIGHT,
Asst. Secy. to the Govt. of Bengal.

CALCUTTA, STATISTICAL DEPT.,
The 15th September 1874.

Weekly Report of Rainfall compiled at the Meteorological Reporter's Office, and comparison of the Rainfall for August and the total Rainfall for the year up to the 31st August with averages of past years.

Division.	District.	Station.	Rain from 23rd to 29th Aug. 1874.	Rain from 30th Aug. to 5th Sept. 1874.	Rain from 1st January 1874.		Rainfall, Aug. 1874.	Normal rainfall in Aug.	Rainfall from 1st Jan. to 31st Aug.	
					Inches.	Up to date.			1874.	Normal.
BENGAL.			Inches.	Inches.		1874.				
	Western Districts.									
Burdwan	Burdwan	Burdwan	0·84	1·58	45·36	5th Sept.	6·25	12·07	43·78	44·24
		Cutwa	0·42	2·27	34·64	ditto	4·39	.....	32·39	.....
		Culna	0·24	0·05	34·80	ditto	8·93	.....	34·75	.....
		Bood-bood	1·20	1·31	38·73	ditto	8·42	.....	37·42	.....
		Raneegunge	3·54	1·29	30·50	ditto	8·47	12·08	30·13	40·71
		Jehanabad	1·53	2·50	31·78	ditto	6·24	.....	29·28	.....
	Bankoora	Bankoora	1·50	1·78	39·71	ditto	12·14	10·30	38·99	39·69
	Beerbhoom	Sooree	3·90	2·35	42·28	ditto	10·87	12·48	40·58	39·10
	Midnapore	Midnapore	1·45	0·99	30·97	ditto	10·18	11·04	30·23	44·80
		Tumlook	2·95	0·25	41·08	ditto	14·83	.....	40·83	.....
		Gurbeta	0·85	2·04	37·79	ditto	6·64	.....	36·85	.....
		Contai, Dy. Collr.'s Office	0·64	Nil	51·37	ditto	.....	.....	...	.....
		Contai, Exe.-Engr.'s Office	0·65	0·23	53·78	ditto	17·54	11·99	53·53	45·06
	Hooghly	Hooghly	0·60	Nil	25·22	ditto	4·08	13·19	25·22	52·54
		Serampore	1·76	0·54	32·98	ditto	8·39	.....	32·45	.....
	Howrah	Howrah	2·61	0·61	27·78	ditto	9·46	12·70	27·48	53·10
	Central Districts.									
Presidency	24-Pergunnahs	Saugor Island	1·80	0·10	49·64	ditto	16·94	14·65	49·64	49·98
		Calcutta	3·13	0·22	35·20	ditto	10·19	14·18	34·98	49·46
		Alipore, Dispensary	3·20	0·82	35·71	ditto	.....	.....	.....	.....
		Alipore, Jail	3·18	0·78	34·12	ditto	11·12	.....	33·70	.....
		Busseerhaut	2·14	Nil	30·63	ditto	10·10	.....	30·63	.....
		Baraset	2·38	2·43	35·15	ditto	6·05	.....	32·72	.....
		Diamond Harbour	3·03	0·07	40·72	ditto	14·38	.....	40·69	.....
		Barripore	1·29	0·86	35·58	ditto	11·27	.....	34·84	.....
		Satkhira	1·65	0·20	27·42	ditto	5·28	.....	27·22	.....
		Barrackpore	1·95	0·68	32·38	ditto	8·27	.....	31·71	.....
		Dum-Dum	1·64	1·85	30·41	ditto	8·41	.....	28·56	.....
	Nuddea	Kishnaghur	0·97	2·19	36·67	ditto	3·90	9·85	34·58	43·79
		Bongong	0·97	Nil	28·57	ditto	3·71	.....	28·57	.....
		Meherpore	1·64	3·17	36·10	ditto	7·34	.....	35·41	.....
		Chooadangah	0·62	0·76	34·73	ditto	4·55	.....	34·03	.....
		Kooshtea	1·49	1·68	36·62	ditto	4·81	.....	35·18	.....
		Ranaghât	1·37	0·52	34·24	ditto	9·14	.....	34·24	.....
	Jessore	Jessore	4·72	0·17	37·36	ditto	10·46	11·13	37·23	48·90
		Narail	1·82	1·21	39·05	ditto	6·27	.....	37·84	.....
		Khoolna	2·40	0·10	38·18	ditto	7·35	.....	38·08	.....
		Jhenida	1·21	2·33	39·71	ditto	4·70	.....	38·59	.....
		Bagirhat	3·45	Nil	38·22	ditto	4·53	...	38·22	.....
		Magoorah	0·96	1·26	34·71	ditto	4·73	.....	33·45	.....
Rajshahye	Moorshedabad	Berhampore	1·36	3·15	31·58	ditto	2·96	9·88	28·43	38·22
		Rampore Haut	1·36	2·97	35·88	ditto	7·12	.....	33·91	.....
		City Moorshedabad	1·61	0·54	33·56	ditto	5·01	.....	33·15	.....
		Jungipore	2·33	2·25	39·65	ditto	8·58	.....	37·40	.....
		Azimgunge	2·40	1·90	36·80	ditto	5·06	.....	35·56	.....
		Lalgolla	2·85	5·24	36·60	ditto	4·51	...	30·36	.....
	Dinagepore	Dinagepore	1·31	2·22	50·11	ditto	6·06	14·26	47·97	62·56
	Maldah	Maldah	0·98	4·03	38·58	ditto	4·70	9·38	34·55	36·92
	Rajshahye	Bauleah	1·59	2·47	33·09	ditto	5·72	9·67	30·67	43·15
		Nattore	2·89	7·93	56·49	ditto	9·89	.....	49·51	.....
	Rungpore	Rungpore	0·37	4·36	66·34	ditto	3·64	18·62	61·98	68·09
		Bhowanigunge	1·37	Nil	43·54	ditto	6·71	.....	43·54	.....
		Titalya	2·49	7·13	82·16	ditto	15·27	.....	75·18	.....
	Bogra	Bogra	2·89	2·33	62·33	ditto	9·70	12·21	60·04	63·06
	Pubna	Pubna	2·63	4·78	41·02	ditto	8·11	11·39	39·73	53·25
		Serajgunj	2·41	0·80	38·95	ditto	4·90	.....	38·25	.....
Cooch Behar	Darjeeling	Darjeeling, Telegraph Office	Not rec.	Not rec.	70·29	15th Aug.	.....	.....	.....	.....
		Darjeeling, Hospital	5·91	6·11	82·96	5th Sept.	22·10	26·29	78·25	96·09
	Julpigoree	Julpigoree	2·06	7·12	88·47	ditto	17·27	26·48	81·52	99·65
		Bodah	2·06	6·11	90·44	ditto	19·53	.....	84·53	.....
		Buxa, Commissioner's Office*	6·94	6·02	166·43	ditto	.....	.....	.....	.....
		Buxa, Civil Surgeon's " †	Not rec.	6·28	169·21	ditto	Not rec.	46·95	Not rec.	190·91
	Cooch Behar Tributary State	Cooch Behar	2·10	1·10	115·07	ditto	16·70	.....	114·12	.....

* From 12th April.

† Not received 23rd to 29th Aug.

Division.	District.	Station.	Rain from 23rd to 29th Aug. 1874.	Rain from 30th Aug. to 5th Sept. 1874.	Rain from 1st January 1874. Inches.	Rain from 1st January 1874. Up to date.	Rainfall Aug. 1874.	Normal rainfall in Aug.	Rainfall from 1st Jan. to 31st Aug. 1874.	Rainfall from 1st Jan. to 31st Aug. Normal.
BENGAL.—(*Continued.*)										
	Eastern Districts.		Inches.	Inches.		1874.				
Dacca	Dacca ...	Dacca ... Telegraph Office ...	2·91	0·31	40·60	5th Sept.	.....	.....	.....	.....
		Dacca ... Hospital ..	2·64	0·15	40·74	ditto	5·08	12·55	40·62	58·25
		Moonsheegunge	1·99	1·85	49·38	ditto	7·06	.....	47·63	.....
		Manickgunge	0·52	2·20	36·54	ditto	3·47	.....	34·97	.....
	Fureedpore ...	Fureedpore	0·70	1·18	44·43	ditto	5·30	11·98	43·25	59·75
		Goalundo	1·18	3·05	36·54	ditto	5·66	.....	34·29	.....
		Madaripore	1·64	1·80	50·10	ditto	5·20	.....	48·40	.....
	Backergunge ...	Burrisal	0·51	1·24	48·32	ditto	4·10	14·64	47·20	58·97
		Perozepore	1·05	3·75	35·66	ditto	3·92	.....	31·91	.....
		Patooakhally	2·50	Nil	64·09	ditto	8·85	.....	64·09	.....
		Dowlatkhan	5·15	0·75	68·98	ditto	14·40	.....	68·23	.....
	Mymensingh ...	Mymensingh	2·65	3·56	60·35	ditto	8·26	15·24	56·95	80·04
		Jamalpore	4·85	2·52	46·94	ditto	8·99	.....	44·66	.....
		Atia	1·60	0·80	34·43	ditto	6·60	.....	33·93	.....
		Kishoregunge	1·14	2·41	51·88	ditto	4·37	.....	49·65	.....
	Sylhet ...	Sylhet	2·64	1·21	107·29	ditto	12·19	25·61	106·18	126·55
Chittagong	Chittagong ...	Chittagong Telegraph Office	3·40	1·10	64·59	ditto	.....	.....	.....	.....
		Chittagong Jail ...	3·34	1·33	59·58	ditto	6·56	21·81	58·52	82·61
		Cox's Bazar	7·00	0·37	80·15	ditto	12·97	.....	79·88	.....
	Noakholly ...	Noakholly	2·26	1·41	77·18	ditto	21·07	20·70	75·77	76·89
	Tipperah ...	Comillah	1·27	2·90	56·75	ditto	6·58	14·86	53·97	73·77
		Brahmunbariah	0·87	1·01	40·01	ditto	4·89	.....	39·27	.....
	Chittagong Hill Tracts	Rungamatee Hill ...	1·84	0·90	52·70	ditto	6·73	17·63	51·80	70·87
	Hill Tipperah ...	Hill Tipperah	1·87	1·10	47·22	ditto	7·69	.....	46·62	.....
BEHAR.										
Patna	Patna	Patna	1·31	2·59	34·85	ditto	5·29	7·66	32·73	27·67
		Behar	2·44	0·72	33·63	ditto	9·06	.....	33·07	.....
		Barh	2·64	1·28	27·77	ditto	9·00	.....	26·49	.....
		Dinapore ... Jail ...	0·80	3·00	39·60	ditto	.....	.....	.....	.....
		Dinapore ... Cantonment ...	0·70	2·90	39·67	ditto	8·50	9·96	36·86	.....
	Gya	Gya	5·84	2·19	38·66	ditto	15·13	10·13	37·48	32·37
		Nowadah	4·50	0·97	44·30	ditto	16·44	.....	43·33	.....
		Arungabad	7·46	4·98	50·93	ditto	21·19	.....	44·95	.....
		Jehanabad	4·69	5·23	43·56	ditto	18·22	.....	40·55	.....
	Shahabad	Arrah	2·06	4·20	42·71	ditto	12·17	9·82	39·41	35·24
		Sasseram	11·13	1·33	41·70	ditto	17·38	.....	40·41	.....
		Buxar	7·50	1·41	38·59	ditto	16·78	.....	37·19	.....
		Bhubooah	10·76	3·30	54·48	ditto	26·85	.....	51·75	.....
	Tirhoot	Mozufferpore	1·04	0·80	29·75	ditto	4·59	9·73	28·95	31·57
		Durbhunga	0·87	4·89	40·85	ditto	3·95	.....	35·96	.....
		Hajeepore	3·06	Not rec.	35·31	29th Aug.	Not rec.	.....	Not rec.	.....
		Mudhoobunnee	0·53	3·70	32·71	5th Sept.	2·49	.....	29·15	.....
		Seetamurhee	0·66	3·27	29·19	ditto	3·94	.....	26·20	.....
		Tajpore	1·61	2·98	31·86	ditto	4·85	.....	29·03	.....
	Sarun	Chupra	2·21	0·20	32·84	ditto	Not rec.	8·50	Not rec.	28·02
		Sewan	1·52	0·68	33·87	ditto	ditto	.....	ditto	.....
	Chumparun ...	Motiharee	0·35	4·36	32·59	ditto	7·15	10·86	30·18	34·57
		Bettiah	1·35	Not rec.	36·93	29th Aug.	Not rec.	.....	Not rec.	.....
Bhagulpore	Monghyr	Monghyr	3·25	1·14	41·16	5th Sept.	8·68	8·65	40·04	28·97
		Begoo Serai*	Not rec.	2·52	22·60	ditto	Not rec.	.....	Not rec.	.....
		Jamooee	2·26	0·95	38·69	ditto	12·32	.....	37·48	.....
	Bhagulpore ...	Bhagulpore	2·65	1·31	37·49	ditto	7·04	10·24	36·18	34·81
		Soopool	1·23	4·24	47·14	ditto	8·97	.....	43·07	.....
		Muddehpoora	1·00	8·02	46·70	ditto	9·30	.....	39·88	.....
		Banka	1·58	3·01	38·30	ditto	7·62	.....	35·51	.....
		Sanborsa	1·71	6·31	44·85	ditto	10·84	.....	39·10	.....
	Purneah	Purneah	0·94	4·45	51·91	ditto	11·20	14·06	48·33	45·93
		Kissengunge	1·20	2·09	69·39	ditto	14·97	.....	67·90	.....
		Arrareah	1·85	3·45	66·11	ditto	12·16	.....	62·70	.....
	Sonthal Pergunnahs...	Deoghur	3·92	2·48	37·86	ditto	10·23	9·53	35·38	34·00
		Rajmehal	1·50	1·50	29·50	ditto	9·80	.....	28·00	.....
		Nya Doomka	3·41	3·81	42·96	ditto	15·58	.....	39·46	.....
		Godda	1·96	0·35	27·21	ditto	4·56	.....	26·86	.....

* Not received 23rd to 29th August.

Division.	District.	Station.	Rain from 23rd to 29th Aug. 1874.	Rain from 30th Aug. to 5th Sept. 1874.	Rain from 1st January 1874.		Rainfall, Aug. 1874.	Normal rainfall in Aug.	Rainfall from 1st Jan. to 31st Aug.	
					Inches.	Up to date.			1874.	Normal.
ORISSA.			Inches.	Inches.		1874.				
Orissa.	Cuttack ...	Cuttack ... Telegraph Office	3·10	1·10	52·56	5th Sept.	.....	.....	.....	.....
		Cuttack ... Hospital ...	3·45	1·00	62·65	ditto	20·39	10·50	61·65	36·56
		Jajpore	1·20	0·75	41·30	ditto	8·20	.....	41·35	.....
		Kendrapara	3·20	Nil	34·80	ditto	12·50	.....	34·80	.....
		Jugatsingpore	3·10	Nil	37·40	ditto	11·20	.....	37·40	.....
		False Point	6·95	Nil	51·41	ditto	24·10	11·13	51·41	44·96
	Pooree	Pooree	3·68	Nil	39·59	ditto	14·91	12·16	39·59	35·73
		Khoordah	3·65	0·30	50·48	ditto	13·84	.....	50·48	.....
	Balasore	Balasore	0·19	Nil	35·22	ditto	10·15	12·01	35·22	44·18
		Bhuddruck	0·93	0·05	36·60	ditto	6·51	.....	36·60	.....
		Jellasore	Nil	Nil	49·14	ditto	13·32	.....	49·14	.....
		Sorah	1·79	Nil	42·60	ditto	12·08	.....	42·60	.....
		Chandbally	1·05	Not rec.	39·25	29th Aug.	Not rec.	.....	Not rec.	.....
	Cuttack Tributary Mehals	Sambalpore	14·65	0·65	61·16	5th Sept.	27·83	11·16	60·51	39·06
	CHOTA NAGPORE.									
	South-Western Frontier Agency.									
	Hazareebagh ...	Hazareebagh... Jail ...	8·08	2·39	44·44	ditto	16·35	13·86	42·84	39·50
		Hazareebagh... Dispensary...	9·01	1·17	49·41	ditto	.....	.....	.....	.....
		Pachumba	4·68	3·65	42·20	ditto	10·66	.....	38·82	.....
	Lohardugga ...	Ranchee	4·02	2·83	45·18	ditto	16·92	9·95	42·92	33·14
		Palamow	9·20	3·40	55·85	ditto	14·80	.....	52·45	.....
	Singbhoom ...	Chybassa	2·66	3·54	46·22	ditto	15·55	10·61	43·14	36·26
	Manbhoom ...	Purulia	3·20	3·60	31·37	ditto	9·20	10·10	28·23	32·79
		Govindpore	1·02	1·02	44·25	ditto	10·58	.....	43·23	.....
	ASSAM & ADJACENT HILLS.									
	Cachar ...	Koyah	3·90	1·08	88·45	ditto	10·13	.....	88·06	.....
	Seebsaugor ...	Seebsaugor	2·50	Not rec.	113·47	29th Aug.	17·82	15·42	113·59	74·85
		Golaghât	2·04	ditto	80·49	ditto	.....	.....	.....	.....
		Jorehaut	1·74	ditto	92·95	ditto	.....	.....	.....	.....
		Nazeerah	1·70	ditto	108·67	ditto	.....	15·78	.....	68·31
		Deopanie	1·79	ditto	88·78	ditto	.....	.....	.....	.....
		Hattiepootie	0·93	ditto	97·08	ditto	.....	.....	.....	.....
		Suutock	1·26	ditto	115·07	ditto	.....	.....	.....	.....
		Mazengah	4·82	ditto	100·51	ditto	.....	.....	.....	.....
		Cherideo	1·57	ditto	111·50	ditto	.....	.....	.....	.....
		Benares	19·63	ditto	50·49	ditto	27·43	7·37	50·55	27·12
		Akyab	8·00	0·20	106·49	5th Sept.	28·35	37·02	106·20	165·01

CALCUTTA,
The 12th September 1874.

W. G. WILLSON,
Offg. Meteorological Reporter to the Govt. of Bengal.

Meteorological Telegraphic Report for the period 6th to 12th Sept. 1874.

Station.	Date.	Hour.	Barometer reduced to 32°.	Barometer reduced to sea-level.	Thermometer. Dry.	Thermometer. Wet.	Humidity, Sat. =100.	Wind. Direction.	Wind. * Velocity.	Rain.	Clouds.	Weather initials.
Calcutta.	Sept. 6th	10	29·771	29·789	85·3	80·7	81	S	2·0	...	CK, C, K	
		16	29·674	29·692	78·3	77·0	94	S E	7·0	1·64	.....	o, d
	7th	10	29·762	29·780	84·0	80·5	85	S E	2·8	0·13	K, K	
		16	29·643	29·661	81·0	78·0	86	S E	8·1	0·10	.....	o
	8th	10	29·739	29·757	85·0	81·5	81·5	S E	3·5	0·05	K, K	
		16	29·640	29·658	80·6	79·0	79·0	S S E	10·6	0·50	.....	o, r
	9th	10	29·838	29·851	7·90	77·8	95	S S E	4·0	0 48	.....	o, d
		16	29·750	29·768	7·98	77·4	88	S S E	6·5	0·01	.....	o, d
	10th	10	29·852	29·870	84·5	81·0	85	S S E	5·8	...	K	
		16	29·794	29·812	78·0	77·0	95	S	5·7	1·75	.....	o, r
	11th	10	29·864	29·882	80·0	77·5	88	S S W	5·5	0·12	.....	o
		16	29·770	29·788	80·0	78·5	93	S S E	5·3	...	.....	o
	12th	10	29·825	29·843	82·0	78·2	82	S S W	4·1	0·13	K, K	
		16	29·723	29·741	82·0	80·2	91	S S E	6·2	...	S	
Saugor Island.	Sept. 6th	10	29·790	29·796	87	82	79	S W	1·3	...	N	b, v, u, g
		16	29·681	29·687	83	80	87	E	5·6	...	N	o, v, u, scuds.
	7th	10	29·768	29·774	84	78	75	S S W	3·4	0·90	N	b, v
		16	29·636	29·642	86	80	75	S E	8·3	...	N	b, v
	8th	10	29·742	29·748	83	81	91	S E	3·6	...	N	o, u, v
		16	29·659	29 665	83	78	78	S S E	10·7	...	.....	b, v, u
	9th	10	29·844	29·850	78	76	90	S W	7·0	1·40	N	o, r, calm.
		16	29·745	29·751	81	78	83	S E	6·5	0·10	N	o, v
	10th	10	29·865	29 871	82	81	95	S E	7·7	0·20	N	d, o
		16	29·780	29·786	81	79	91	S E	8·5	0·20	N	o, r
	11th	10	29·861	29 867	79	77	90	S S W	7·0	1·30	N	o, r
		16	29·776	29·782	84	81	87	S E	9·7	0·10	N	o, v scuds.
	12th	10	29·854	29·860	80	78	91	S W	10·8	0·10	N	d, o
		16	29·737	29·743	84	80	83	S S W	11·3	...	N	o, v, u
Chittagong.	Sept. 6th	10	29·759	29·853	75	71	95	N	1·8	2·60	N	r, g
		16	29·595	29·688	80	77	86	N	2·3	0·20	K, CS	b, v
	7th	10	29·710	29·802	87	81	76	E	2·2	...	K, CK	b, v
		16	29·575	29·667	86	80	75	W	3·2	...	K, C	b, v
	8th	10	29·741	29·834	78	76	90	S W	3·9	...	N	r, o
		16	29·633	29·725	83	79	83	S S W	6·7	1·10	KS	u
	9th	10	29·845	29·935	78	76	90	E S E	5·3	1·20	N	r, o
		16	29·753	29·846	80	77	86	S E	6·3	0·20	K, KS	g
	10th	10	29·855	29·948	78	76	90	E N E	2·3	0·60	N	u
		16	29·751	29 844	80	78	91	E	1·7	0·10	KS	p, g
	11th	10	29·857	29·950	80	76	82	E S E	1·9	.	KS	u, g
		16	29·751	29·843	87	85	91	W S W	12·5	0·40	KS, K	p, u, q
	12th	10	29·810	29·902	83	78	78	E S E	4·1	...	CK, KS	b
		16	29·741	29·834	81	78	86	S S W	10·5	...	K, KS	b
Madras.	Sept. 5th	10	29·801	29·831	84	79	79	S by W	5	...	.....	cloudy.
		16	29·667	29·697	85	80	79	N N E	4	0·86	.....	cloudy.
	6th	10	29·766	29·796	82	78	82	W by N	5	0·01	.....	cloudy.
		16	29·661	29·691	85	79	75	S E	9	...	.....	cloudy.
	7th	10	29·758	29·788	86	79	72	W by S	12	0·23	.....	c
		16	29·621	29·651	91	78	53	W by S	8	...	.....	c
	8th	10	29·745	29·775	85	77	68	W S W	6	...	.....	cloudy.
		16	29·613	29·643	89	79	62	S by W	7	...	.....	c
	9th	10	29·763	29·793	86	77	64	W by S	9	...	.....	hazy.
		16	29·659	29·689	81	77	82	N E by E	3	0·40	.....	cloudy.
	10th	10	29·812	29·842	78	75	86	W by N	12	1·61	.....	o
		16	29·721	29·751	86	77	64	W S W	5	...	.....	b
	11th	10	29·844	29·874	83	77	75	S S W	6	...	.....	cloudy.
		16	29 711	29·741	85	79	75	S E	10	...	.....	c
Cuttack.	Sept. 6th	10	29·693	29·775	88	80	69	S	1·2	...	CK, K, C	
		16	29·589	29·671	83	79	83	S S W	3·8	...	K, N	u
	7th	10	29·679	29·762	77	76	95	S	1·6	1·10	N	r
		16	29·562	29·644	84	78	75	S W	2·8	0·30	C, CK, K	
	8th	10	29·659	29·742	78	76	90	S	1·7	0·80	N	r
		16	29·551	29·633	83	80	87	S	2·3	0·10	CS, K, N	
	9th	10	29·734	29·817	82	79	87	E	1·7	0·50	CS, N, C	
		16	29·644	29·727	82	78	82	S S E	4·2	...	CS, N, C	
	10th	10	29·755	29·837	88	81	72	S S E	1·4	...	KS, N, C	
		16	29·661	29·743	83	79	83	S E	4·1	...	CS, N	d
	11th	10	29·780	29·862	83	81	91	S E	1·2	0·30	N, C, CS	
		16	29·678	29·760	84	79	79	S W	3·0	...	CS, N	p
	12th	10	29·738	29·820	85	80	79	S W	1·6	0·20	KS, N	p
		16	29·619	29·701	84	79	79	S W	8·8	...	CS, K, N	
Akyab.	Sept. 6th	10	29·796	29·817	83	79	83	W S W	0·7	1·00	.....	b, g
		16	29·667	29·688	87	80	72	S S W	3·0	...	.....	b
	7th	10	29·796	29·817	84	77	71	E	1·4	...	.....	b
		16	29·672	29·693	83	78	78	S	4·6	.	.....	b, g
	8th	10	29·847	29·867	76	75	95	W S W	2·8	1·00	.....	r
		16	29·733	29·755	81	78	86	S E	2·0	0·30	.....	p, g
	9th	10	29·906	29·928	82	79	81	E	4 8	0·70	.....	o
		16	29·811	29·832	84	80	83	S	4·3	...	.....	b, g
	10th	10	29·918	29·939	87	80	72	S E	2·7	...	.....	b
		16	29·818	29·839	85	79	75	S	5·0	.	.....	b
	11th	10	29·949	29·971	82	78	82	E S E	2·2	1·70	.....	b, g
		16	29·828	29·849	85	79	75	S	3·5	...	.....	b, g
	12th	10	29·886	29·907	83	79	83	E	2·2	...	.....	b
		16	29·774	29·795	83	79	83	S W	3·1	...	.....	b, g

* Velocity of wind in miles per hour.

W. G. WILLSON,
Offg. Meteorological Reporter to the Government of Bengal.

CALCUTTA,
The 12th September 1874.

Abstract of Observations as received in the Meteorological Office, Calcutta, during the month of July 1874.

N.B.—The barometric data are reduced for temperatures and not for height above sea-level.

STATIONS.	Height above sea-level.	BAROMETER. Mean.	Mean of 4 hours.	Mean of 10 hours.	Mean of 16 hours.	Mean of 22 hours.	Range.	RADIATION. Solar. Mean.	Solar Max. Day.	Solar Max. ⊖	Grass Nocturnal. Mean.	Grass Min. Day.	Grass Min. ⊖	TEMPERATURE OF AIR. Mean of max.	Mean daily range.	Mean of min.	Mean.	Mean of 4 hours.	Mean of 10 hours.	Mean of 16 hours.	Mean of 22 hours.	Highest max. Day.	Highest max. ⊖	Absolute range.	Lowest min. Day.	Lowest min. ⊖	HUMIDITY. Mean.	Mean of 4 hours.	Mean of 10 hours.	Mean of 16 hours.	Mean of 22 hours.	RAINFALL. In inches.	Number of days.
Port Blair ...	61	29·721	...	29·755	29·688	...	·067	138·5	14th	161·0	...	.....	...	85·5	9·1	76·4	80·2	...	82·8	84·1	...	16th	89·0	16·0	12th	73·0	...	...	83	80	...	14·98	26
Nancowry ...	134	29·694	...	29·727	29·661	...	·066	156·8	9th	169·0	69·4	20th	52·2	87·0	13·9	73·1	77·6	...	83·9	82·1	...	23-24th	88·1	15·9	30th	72·2	...	...	73	73	...	10·54	18
Madras ...	27	29·707	...	29·759	29·656	...	·103	...	.....	...	...	.....	...	...	...	...	84·5	...	85·5	88·7	...	.....	...	...	.....	...	...	...	61	56	...	6·18	12
Vizagapatam ...	31	29·600	29·580	29·642	29·545	29·633	·097	115·0	12th	127·0	...	.....	...	87·3	4·3	83·0	85·1	83·3	85·5	86·9	84·7	31st	92·7	13·7	14th	79·0	73	77	71	69	75	4·70	9
Akyab ...	21	29·686	29·672	29·726	29·633	29·715	·093	141·5	6th	157·0	76·0	31st	74·0	87·8	10·7	77·1	81·8	79·8	83·5	83·5	80·5	19th	92·5	17·5	31st	75·0	88	92	85	84	91	28·39	26
False Point ...	18·7	29·593	29·585	29·631	29·542	29·614	·089	...	.....	...	...	.....	...	...	...	...	84·7	82·9	85·2	86·6	84·1	.....	...	...	.....	...	85	86	86	83	86	13·70	15
Cuttack ...	80	29·521	29·513	29·555	29·457	29·557	·098	148·3	2nd	162·0	75·9	17th	73·7	91·5	13·0	78·5	83·4	79·8	86·0	86·6	81·1	8th	98·7	22·9	9th	75·8	82	90	76	74	88	14·18	20
Saugor Island ...	6	29·596	29·580	29·634	29·546	29·625	·088	139·8	1st	151·8	77·6	30th	74·0	88·0	7·3	80·7	84·4	81·9	86·1	86·4	83·4	18th	91·0	13·6	26th	77·4	83	89	80	79	86	8·97	22
Chittagong ...	90	29·596	29·583	29·636	29·540	29·625	·096	148·5	26th	156·9	75·4	20th	73·6	88·8	12·4	76·4	82·0	78·3	84·6	85·1	80·1	26th	92·6	18·8	20th	73·8	84	92	78	79	89	11·28	24
Calcutta ...	18·11	29·588	29·572	29·630	29·532	29·619	·098	136·5	2nd	151·0	...	.....	...	89·5	9·2	80·3	84·2	80·7	85·9	87·5	82·6	20th	94·2	16·0	31st	78·2	85	93	81	76	89	8·89	21
Burdwan ...	102	29·501	...	29·548	29·442	...	·106	146·7	2nd	159·0	77·1	16th	74·5	91·1	?	?	?	...	87·3	87·6	...	19th	95·0	?	?	?	...	...	78	76	...	5·70	17
Jessore ...	20	29·595	...	29·635	29·541	...	·094	145·5	10th	155·6	76·1	19-20th	74·0	90·3	11·7	78·6	83·5	...	86·8	86·4	...	20th	94·2	17·6	16th	76·6	...	...	79	79	...	3·42	18
Dacca ...	35	29·607	29·600	29·651	29·546	29·631	·105	147·0	21st	160·0	77·5	30th	74·6	88·7	8·9	79·8	84·0	81·1	85·9	86·2	83·0	27th	93·5	17·4	15th	76·1	85	93	80	79	88	5·96	20
Silchar ...	88·91	29·591	...	29·641	29·518	...	·123	148·9	25th	164·0	75·6	28th	73·0	90·1	13·1	77·0	82·5	...	83·2	87·0	...	27th	98·6	23·6	15th	75·0	85	...	84	75	...	16·58	25
Hazareebagh ...	2,010	27·601	...	27·641	27·551	...	·090	145·1	20th	153·0	71·1	9th	68·0	83·3	13·0	73·3	78·9	...	81·7	82·0	...	21st	91·0	20·0	30th	71·0	86	...	76	74	...	9·78	24
Berhampore ...	64	29·550	...	29·601	29·482	...	·119	150·2	21st	158·0	73·9	29th	71·0	92·0	12·3	79·7	84·5	...	87·2	89·2	...	19th	97·0	21·0	16th	76·0	...	...	80	74	...	5·78	9
Gya ...	347	29·198	...	29·248	29·148	...	·100	131·7	11th	139·9	75·1	6th	72·9	92·0	13·9	78·1	84·3	...	87·7	87·2	...	19th	97·3	22·3	20th	75·0	...	...	73	75	...	8·10	16
Patna ...	179	29·397	...	29·451	29·336	...	·115	149·7	21st	160·2	77·7	5th	73·5	92·1	12·4	79·7	85·2	...	86·1	88·2	...	19-21st	96·4	21·4	22nd	75·0	92	...	81	75	...	15·00	14
Monghyr ...	160·4	29·429	...	29·476	29·367	...	·109	146·8	10th	155·0	77·2	26th	72·2	88·5	8·6	79·9	84·1	...	85·6	87·7	...	19th	95·9	19·7	26th	76·2	...	...	81	74	...	11·48	16
Purneah ...	128	29·451	..	29·500	29·401	...	·099	141·6	27th	155·0	62·0	26th	57·3	91·4	22·6	68·8	77·8	...	85·7	86·9	...	27th	95·7	30·2	7th	65·5	...	...	82	81	...	17·84	23
Darjeeling ...	6,912	23·318	23·302	23·352	23·288	23·330	·064	117·5	27th	139·0	52·9	4th	50·8	69·4	11·2	58·2	63·5	59·5	66·2	66·9	61·5	20th	76·0	19·8	26th	56·2	94	99	90	88	99	17·38	27
Seebsaugor ...	332	29·319	...	29·378	29·260	...	·118	146·2	27th	158·0	76·7	1st	74·4	87·9	9·3	78·6	83·7	...	83·1	86·4	...	27th	95·1	19·0	1st	76·1	88	...	87	80	...	16·05	25
Goalpara ...	386	29·247	...	29·303	29·184	...	·119	137·2	19th	154·8	75·7	2nd	72·6	86·2	10·3	75·9	80·9	...	81·5	84·3	...	27th	93·9	21·4	9th	72·5	86	...	90	81	...	24·61	23
Benares ...	262·74	29·296	29·295	29·332	29·235	29·323	·097	138·2	29th	154·0	73·5	29th	70·4	93·2	14·8	78·4	84·1	80·1	86·8	87·5	82·1	28-31st	96·0	22·0	6th	74·0	83	92	78	75	89	9·25	23
Roorkee ...	879·7	28·680	28·666	28·734	28·638	28·680	·096	135·1	31st	153·0	75·2	8th	70·0	89·2	11·9	77·3	82·8	78·8	83·3	87·6	81·5	22nd	96·7	25·4	8th	71·3	83	91	80	72	88	16·98	23

CALCUTTA—JULY 1874.

Mean barometric pressures of 16 years ...	29·536	Mean temperatures of 16 years	83·5	Mean humidity of 16 years	85
Ditto ditto of 1874 ...	29·588	Ditto ditto of 1874	84·2	Ditto ditto of 1874	85
Excess in 1874	·052	Excess in 1874	0·7	Equal in 1874	00

Mean rainfall in of 16 years ...	13·19
Actual fall in 1874	8·89
Defect in 1874	4·30

W. G. WILLSON,

Offg. Meteorological Reporter to the Govt. of Bengal.

CALCUTTA,

The 12th September 1874.

Mean Pressures and Temperatures of the preceding Table reduced to Sea-level, with Anemometric Results and Observations of Sky Serenity.

Stations.	Mean barometric pressure reduced to sea-level.	Mean temperature reduced to sea-level.	Wind. North.	North-East.	East.	South-East.	South.	South-West.	West.	North-West.	Variable.	Calm.	Percentage and Resultant.	Mean velocity daily.	Mean serenity.
Port Blair ...	29·784	80·3	...	1	...	11	7	43	...	...	...	...	° 80 S, 26 W	252·5	4·03
Nancowry ...	29·833	77·9	...	1	...	1	...	13	42	5	...	...	86 S, 84 W	319·5	1·29
Madras ...	29·735	84·5	...	1	4	2	5	18	31	1	...	...	68 S, 65 W	243·1	...
Vizagapatam ...	29·632	85·1	...	...	5	15	15	22	63	4	...	...	61 S, 60 W	98·3	4·51
Akyab ...	29·708	81·8	...	4	10	34	58	10	5	3	...	...	70 S, 15 E	106·3	2·69
False Point ...	29·612	84·7	2	8	9	12	13	35	14	3	1	27	33 S, 26 W	...	...
Cuttack ...	29·603	83·6	2	11	5	8	28	27	5	1	...	37	34 S, 9 W	74·4	4·73
Saugor Island ...	29·602	84·4	4	10	11	22	45	27	3	2	...	...	55 S, 9 E	277·1	2·97
Chittagong ...	29·689	82·2	4	6	32	35	19	11	2	1	...	14	53 S, 50 E	157·0	4·09
Calcutta ...	29·606	84·2	...	2	15	29	66	11	1	...	...	..	78 S, 17 E	159·7	...
Burdwan ...	29·605	.....	...	...	17	14	14	12	1	...	...	4	59 S, 28 E	132·6	3·07
Jessore ...	29·616	83·5	...	...	9	26	19	6	...	...	...	2	77 S, 29 E	108·7	2·50
Dacca ...	29·643	84·0	...	...	12	38	47	12	...	...	...	14	71 S, 20 E	176·2	1·96
Silchar ...	29·683	82·7	7	7	14	6	6	7	6	9	...	...	11 N, 62 E	85·8	1·63
Hazareebagh ...	29·558	83·3	3	7	14	13	6	8	5	3	...	3	30 S, 55 E	182·0	1·68
Berhampore ...	29·615	84·6	1	2	6	24	13	8	5	2	...	1	55 S, 21 E	133·8	...
Gya ...	29·547	85·1	5	9	17	12	4	4	2	5	...	4	38 S, 89 E	41·1	3·92
Patna ...	29·579	85·6	1	1	36	6	5	4	3	1	...	5	58 S, 74 E	102·8	3·03
Monghyr ...	29·592	84·4	4	8	28	12	2	5	1	1	...	1	60 S, 84 E	63·5	2·71
Purneah ...	29·584	78·1	2	16	28	8	...	4	2	2	...	...	63 N, 81 E	...	1·82
Darjeeling ...	.....	.....	5	10	29	11	5	22	25	11	...	6	8 S, 28 W	...	1·37
Seebsaugor ...	29·656	84·4	14	7	1	3	21	6	4	6	...	...	10 S, 47 W	79·6	1·19
Goalpara ...	29·639	81·8	6	8	9	4	7	8	7	8	...	5	3 N, 24 W	76·8	3·92
Benares ...	29·561	84·7	1	9	18	8	4	6	10	6	...	...	9 S, 79 E	106·4	2·42
Roorkee ...	29·556	84·8	...	...	1	44	2	3	...	2	...	70	36 S, 40 E	76·0	3·17

NOTE.

Barometric Pressure.—The pressures in column 2 of the above table for all stations below 500 feet, are reduced from those given in column 3 of the table on the previous page, by adding the weight of a column of air of the temperatures given in column 17. For stations above 500 feet elevation the reduction is made by Dippe's tables, as given in Guyot's "Meteorological and Physical Tables." The temperatures at the sea-level are taken from column 3 of the above table.

Temperature.—The temperatures in column 3 are reduced from those in column 17 on the preceding page by adding 1° Fahrenheit for every 450 feet.

Wind Resultant.—The resultant wind direction and its comparative predominance are calculated from the whole number of wind observations recorded during the month. The relative predominance in the direction of the resultant is given, as a percentage of the whole number of observations. The direction is computed in the usual way by Lambert's formula.

Serenity.—This column gives the average proportion of unclouded sky; a cloudless sky being indicated by 10, and one completely overcast by 0.

The above, being all comparable, afford the data for constructing a meteorological chart for the month, which shall show the isobaric and isothermal lines and the resultant wind directions, which last may be represented by arrows of varying length, proportioned to the prevalence of the wind. To these may be added the rainfall from the previous tables.

W. G. WILLSON,

Offg. Meteorological Reporter to the Govt. of Bengal.

CALCUTTA,

The 12th September 1874.

Weekly Return of Traffic Receipts on Indian Railways.

EASTERN BENGAL RAILWAY.

Approximate Return of Traffic for Week ended 29th August 1874, on 158¼ miles open.

	Coaching Traffic.			Merchandise and Mineral Traffic.			Total traffic receipts.
	Number of passengers.	Coaching receipts.		Weight carried.	Receipts.		
		Rs. A. P.	£ s. d.	Mds. Srs.	Rs. A. P.	£ s. d.	£ s. d.
Total traffic for the week	36,126½	16,364 2 0	1,500 0 11	1,22,881 5	63,105 3 11	5,784 12 11	7,284 13 10
Or per mile of railway	228	103 6 6	9 9 7	776 0	398 12 4	36 11 1	46 0 8
For previous 8 weeks of half-year...	216,025	1,26,786 9 4	11,613 2 2	9,39,795 36	3,14,101 7 2	28,792 12 7	40,405 14 9
Total for 9 weeks	252,151½	1,43,150 11 4	13,113 3 1	10,62,677 1	3,87,206 11 1	34,577 5 6	47,690 8 7
COMPARISON.							
Total for corresponding week of previous year	37,269	16,090 3 3	1,474 18 8	1,77,321 38	52,303 12 11	4,794 10 3	6,269 8 11
Per mile of railway, corresponding week of previous year	236	101 10 9	9 6 5	1,121 0	330 8 3	30 5 11	39 12 4
Total to corresponding date of previous year	243,562½	1,36,372 14 10	12,500 17 6	10,26,184 18	2,59,548 4 7	23,791 18 5	36,292 15 11

CALCUTTA AND SOUTH-EASTERN STATE RAILWAY.

Approximate Return of Traffic for week ended 5th September 1874, on 28 miles open.

		Rs. A. P.	£ s. d.	Mds. Srs.	Rs. A. P.	£ s. d.	£ s. d.
Total traffic for the week	6,837	939 0 0	93 18 0	12,269 0	356 0 0	35 12 0	129 10 0
Or per mile of railway	246	33 8 0	3 7 0	438 0	13 0 0	1 6 0	4 13 0
For previous 9 weeks of half-year ...	53,544	7,425 0 0	742 10 0	1,08,848 0	3,282 0 0	328 4 0	1,070 14 0
Total for 10 weeks ...	60,431	8,364 0 0	836 8 0	1,21,117 0	3,638 0 0	363 16 0	1,200 4 0
COMPARISON.							
Total for corresponding week of previous year	3,817	649 3 6	64 18 5	21,557 0	746 7 0	74 12 11	139 11 4
Per mile of railway, corresponding week of previous year	136	23 3 0	2 6 4	770 0	26 10 9	2 13 4	4 19 8
Total to corresponding date of previous year	41,608	7,094 7 9	709 8 11	1,74,225 0	5,887 10 0	588 15 3	1,298 4 2

NALHATI STATE RAILWAY.

Approximate Return of Traffic for week ended 5th September 1874, on 27¼ miles open.

		Rs. A. P.	£ s. d.	Mds. Srs.	Rs. A. P.	£ s. d.	£ s. d.
Total traffic for the week	853	711 0 0	71 2 0	9,902 0	692 0 0	69 4 0	140 6 0
Or per mile of railway	31	26 0 0	2 12 0	363 0	25 0 0	2 10 0	5 2 0
For previous 9 weeks of half-year...	9,750	7,343 0 0	734 6 0	1,05,665 0	6,969 0 0	696 18 0	1,431 4 0
Total for 10 weeks	10,603	8,054 0 0	805 8 0	1,15,567 0	7,661 0 0	766 2 0	1,571 10 0
COMPARISON.							
Total for corresponding week of previous year	1,216	871 13 3	87 3 8	6,917 30	639 8 0	63 19 0	151 2 8
Per mile of railway, corresponding week of previous year	45	32 0 0	3 4 0	253 34	23 7 6	2 6 11	5 10 11
Total to corresponding date of previous year	12,685	9,085 0 6	908 10 1	38,277 20	3,344 2 9	334 8 4	1,242 18 5

EASTERN BENGAL RAILWAY.

Approximate Return of Traffic for week ended 5th September 1874, on 158¼ miles open.

		Rs. A. P.	£ s. d.	Mds. Srs.	Rs. A. P.	£ s. d.	£ s. d.
Total traffic for the week ...	23,522½	14,239 12 9	1,305 6 3	1,26,755 2	73,249 4 4	6,714 10 4	8,019 16 7
Or per mile of railway	149	89 15 9	8 5 0	801 0	462 13 11	42 8 7	50 13 7
For previous 9 weeks of half-year ...	252,151½	1,43,150 11 4	13,113 3 1	10,62,677 1	3,87,206 11 1	34,577 5 6	47,690 8 7
Total for 10 weeks	275,674	1,57,390 8 1	14,418 9 4	11,89,432 3	4,60,455 15 5	41,291 15 10	55,710 5 2
COMPARISON.							
Total for corresponding week of previous year	25,976	15,060 6 4	1,380 10 8	2,33,194 0	70,142 14 3	6,429 15 4	7,810 6 0
Per mile of railway, corresponding week of previous year ...	164	95 2 8	8 14 6	1,474 0	443 3 10	40 12 7	49 7 1
Total to corresponding date of previous year	269,538½	1,51,433 5 2	13,881 8 2	12,59,378 18	3,29,691 2 10	30,221 13 9	44,103 1 11

EAST INDIAN RAILWAY—MAIN LINE.

Approximate Return of Traffic for week ended 5th September 1874, on 1,280 miles open.

	Coaching Traffic.			Merchandise and Mineral Traffic.			Total traffic receipts.
	Number of passengers.	Coaching receipts.		Weight carried.	Receipts.		
		Rs. A. P.	£ s. d.	Mds. Srs.	Rs. A. P.	£ s. d.	£ s. d.
Total traffic for the week	97,285	1,15,578 5 9	10,594 13 8	*6,66,925 20	*2,81,729 1 8	25,825 3 4	36,419 17 0
Or per mile of railway ...	.....	90 4 9	8 5 7	.....	220 1 7	20 3 6	28 9 1
For previous 9 weeks of half-year	881,355	10,62,632 6 2	97,407 19 4	75,27,826 0	32,00,306 8 3	2,93,361 8 8	390,769 8 0
Total for 10 weeks	978,640	11,78,210 11 11	108,002 13 0	81,94,751 20	34,82,035 9 11	3,19,186 12 0	427,189 5 0
Comparison.							
Total for corresponding week of previous year	109,472	1,36,328 0 3	12,496 14 8	6,86,413 30	3,00,781 1 0	27,571 11 11	40,068 6 7
Per mile of railway, corresponding week of previous year	.....	106 8 1	9 15 3	.....	234 15 9	21 10 10	31 6 1
Total to corresponding date of previous year	995,464	11,99,790 4 6	109,980 15 6	51,20,830 20	22,60,166 0 4	2,07,181 17 8	317,162 13 2

* Mds. 50,821-30 and Rs. 25,231-1-11 added on account of difference between approximate and audited returns of previous week.

EAST INDIAN RAILWAY—JUBBULPORE LINE.

Approximate Return of Traffic for week ended 5th September 1874, on 223½ miles open.

		Rs. A. P.	£ s. d.	Mds. Srs.	Rs. A. P.	£ s. d.	£ s. d.
Total traffic for the week ...	3,453	6,986 12 0	640 9 1	*43,345 0	*11,867 2 3	1,087 16 5	1,728 5 6
Or per mile of railway	.....	31 4 2	2 17 4	.....	53 1 7	4 17 4	7 14 8
For previous 9 weeks of half-year	33,683	76,968 13 10	7,055 9 7	4,81,618 10	1,39,378 2 3	12,776 6 7	19,831 16 2
Total for 10 weeks ...	37,136	83,955 9 10	7,695 18 8	5,24,963 10	1,51,245 4 6	13,864 3 0	21,560 1 8
Comparison.							
Total for corresponding week of previous year	4,448	9,538 7 9	874 7 3	34,341 30	10,601 0 3	977 5 2	1,851 12 5
Per mile of railway, corresponding week of previous year	.....	42 10 10	3 18 3	.....	47 11 3	4 7 5	8 5 8
Total to corresponding date of previous year...	34,573	84,836 5 8	7,776 13 4	3,01,898 30	94,427 3 3	8,655 16 6	16,432 9 10

* Mds. 14,354 and Rs. 2,855-9 added on account of difference between approximate and audited returns of previous week.

Printed and published by Edwin Morris Lewis, at the Printing Office of the Bengal Secretariat, No. 28, Chowringhee, in the City of Calcutta,—September 16, 1874.

APPENDIX TO

The Calcutta Gazette.

WEDNESDAY, SEPTEMBER 16, 1874.

SECOND QUARTER.

BENGAL LIBRARY CATALOGUE OF BOOKS

FOR THE

Quarter ending 30th June 1874.

1. Number.	2. Title (to be translated into English, when the title page is not in that language).	3. Language in which book is written.	4. Name of author, translator, or editor of the book, or any part of it.	5. Subject.	6. Place of printing and place of publication.	7. Name or firm of printer and name or firm of publisher.
						ASSAMESE
9	Assamyá Larár Byákaran; or a Grammar for Assamese children.	Assamese	Dinabandhu Tarkalankar.	Grammar. E	Printed and published at the Bálmíki Press, Calcutta.	Printed by Kálíkinkar Chakrabarti and published by Ráya Gunábhirám Baruyá.
10	Assamyá Larár Ditya Shikhyá; or the Second Lesson Book for Assamese children.	ditto ...	Kálírám Baruyá of Gowhatti.	Language. E	Printed and published at the Madhyastha Press, Calcutta.	Printed by Rámsarbaswa Chakrabarti and published by the author.
						BENGALI
324	Brihat Tarjár Larái; or the great Poetical Recontre Part I.	Bengali...	Ishwar Chandra Dás Sántrá.	Poetry ...	Printed and published at the General Printing Press, No. 68, Nimáichánd Goswámi's Lane, Calcutta.	Printed by Benimádhab Bhattáchárjya and published by Jadunáth Datta.
325	Betál Panchabinshati; or the twenty-five stories of Betál.	ditto ...	Kálidás Gupta...	Fiction E ...	ditto ...	Printed and published by Benimádhab Bhattáchárjya.
326	Tumi ki Amár; or are you mine? Part I.	ditto ...	Bhuban Chandra Mukerji.	Fiction ...	Printed at the New Bengal Press, No. 148, Mániktalá Street, Calcutta.	Printed and published by Sáradá Prasád Chatterji.
327	The Code of Criminal Procedure, Act X of 1872. With notes and comments.	ditto ...	The notes translated by Krishna Prasanna Basu.	Law ...	Printed at the New Sanskrit Press, No. 14, Goa Bagan St., Calcutta.	Printed by Harímohan Mukerji and published by Messrs. Thacker, Spink & Co.
328	Madhumati Nátak; or Madhumati (the name of the heroine), a drama.	ditto ...	Shrínáth Mukerji.	Drama ...	Printed at the Bengal Weekly Report Press, No. 4 College Square, Calcutta.	Printed by Dwárkánáth Ráya and published by Shrínáth Mukerji.

the Quarter ending 30th June 1874.

8. Date of issue from the press, or of publication.	9. Number of sheets, leaves, or pages.	10. Size.	11. First, second, or other edition.	12. Number of copies of which the edition consists.	13. Printed or lithographed.	14. Price at which the book is sold to the public.	15. Name and residence of proprietor of copyright, or any portion of copyright.	16. Remarks.
PAMPHLETS.						Rs. A. P.		
1873.	Pages.							
Nov. 24th...	50	12mo. ...	First ...	1,000	Printed. .	0 4 0	Anandarám Dhekial Fukán.	A small but copious grammar.
1874.								
Feb. 11th...	22	12mo. ...	First ...	3,000	ditto ...	0 1 3	..... .	Lessons in compound letters. The verses in it are purely idolatrous: exalting Hari & Ram.
BOOKS.								
June 21st ...	106	12mo. ...	First ...	2,000	ditto ...	0 6 0	Jadunáth Datta of Ahirítolá.	A book in which the gods are represented as bantering one another.
July 20th...	110	12mo. ...	First ...	2,500	ditto ...	0 1 6	Benimádhab Bhattáchárjya.	The 25 tales related by the demon Betál, each terminating with a question, to which the Rájáh Bíkramáditya replied.
Aug. 31st ...	120	8vo. ...	First ...	1,000	ditto ...	0 8 0	Bhubanchandra Mukerji, of Calcutta.	The story of two exiled brothers who went to Burdwan, whence the younger proceeded to Cashmere alone, and met his father's General, Joy Singh. Other adventures will be related in the second part.
Sept. 10th...	528	Ryl. 8vo.	First ..	1,500	ditto ..	5 0 0	H. T. Prinsep ...	A translation of Mr. H. T. Prinsep's work relating to procedure in the Criminal Courts of British India.
„ 11th...	120	12mo. ...	First ...	1,000	ditto ..	1 0 0	Shrínáth Mukerji of No. 56, Ratan Sarkár's Garden Street.	Describing the love and marriage of the son of Pratápáditya, the Rájáh of Mithilá, with Madhumatí, the daughter of his Prime Minister.

1. Number.	2. Title (to be translated into English when the title page is not in that language).	3. Language in which book is written.	4. Name of author, translator, or editor of the book or any part of it.	5. Subject.	6. Place of printing and place of publication.	7. Name or firm of printer, and name or firm of publisher.
						BENGALI
329	Kamalé Káminí Nátak; or a drama.	Bengali ..	Raiya Dínabandhu Mittra Bahadur.	Drama ...	Printed at the New Sanskrit Press, Calcutta.	Printed and published by Harimohan Mukerji.
330	Hutom Pyánchár Nakshá; or pictures drawn by an owl.	ditto ...	The late Kálíprasanna Singha.	Fiction ...	Printed at the Purán Prakásh Press, No. 79, Mániktalá Street, in Calcutta.	Pr[illegible] by Gopál C[illegible] Dé, published by Joyram Bishwás.
331	Mahájan Padábalí Sangraha; or a collection of the poems of great men. The first part containing those of Bidyápati and Chandídás, with biography and notes.	ditto ...	Name of the compiler not given.	Poetry ...	Printed at Smith & Co.'s Press, Bow Bazar.	Printed and published by Chundra Náth Ráya.
332	Samar Sháyiní; or the fallen in battle. Part 2.	ditto ...	Madanmohan Mittra.	Historical Tale.	Printed at the Bálmíki Press, Calcutta.	Printed and published by Kalíkinkar Chakrabartí.

Quarter ending 30th June 1874.—(Continued.)

8. Date of issue from the press or of publication.	9. Number of sheets, leaves, or pages.	10. Size.	11. First, second, or other edition.	12. Number of copies of which the edition consists.	13. Printed or lithographed.	14. Price at which the book is sold to the public.	15. Name and residence of proprietor of copyright, or any portion of copyright.	16. REMARKS.
BOOKS.—(Continued.)								
1873.						Rs. A. P.		
Sept. 13th...	136	8vo. ...	First ...	1,000	Printed...	1 0 0	Dínabundhu Mittra Báhádur, of Calcutta.	The heroine was the daughter of the Munnipore Rájáh, who seeing the Minister of the Cachár Rájáh dragged as a captive by her father's men, threw some flowers on him. On his looking up, she observed his great beauty, fell in love with him and ultimately, through the contrivance of her maid-servant, succeeded in marrying him.
„ 17th...	[illegible]	8vo. ...	Third ...	1,000	ditto ...	1 0 0	Joyrám Bishwás of Ultádingi.	This is a work of a very sareastic nature, referring to the manners & customs of the natives, and other matters such as the Mutiny, Náná Sahib, the Chunam Gully, Volunteers, &c.
„ 16th...	204	12mo. ...	First ...	1,000	ditto ...	1 8 0	.....	Poems relating to the loves of Rádhá and Krishná.
„ 19th...	126	8vo. ...	First ...	1,000	ditto ...	0 12 0	Madanmohan Mittra, of Calcutta.	This drama depicts how Aurungezebe, of Delhi, fell in love with the daughter of a *Seth* of Jodpore: she was, however, engaged by her father to marry another man, but had betrothed herself to a different person. Aurungzebe at last took her away by force; when her real lover attacked him and the Moguls, and after slaying a great many of them, rescued and married her. This is a continuation of No. 298, of the 1st Quarters' Catalogue for 1874.

1. Number.	2. Title (to be translated into English, when the title page is not in that language).	3. Language in which book is written.	4. Name of author, translator, or editor of the book, or any part of it.	5. Subject.	6. Place of printing and place of publication.	7. Name or firm of printer, and name or firm of publisher.
						BENGALI
333	Aláp Chhalé Rámáyán: or the Rámáyán in dialogues.	Bengali..	Ráj Chandra Ráya.	Poetry ...	Printed at the Bidyáratna Press, No. 285, Shobhá Bazár, Calcutta.	Printed by Arunodaya Ghosh and published by Benimádhab Dé and Co.
334	Bhúgol Sár Sangraha: or a collection of the principles of Geography.	ditto ..	Nilkomal Ghoshál.	Geography E.	Printed at the Calcutta Press, No. 81, Bentinck Street, and published at the Calcutta Normal School.	Printed by Banerji and Co., and published by Nilkomal Ghoshál.
335	Pramodiní: or Pleasure.	ditto ...	The Pákur Pramodiní club.	Miscellaneous	Printed at the New Indian Press, No. 3, Ramanáth Majumdár's Lane, Calcutta.	Printed and published by Rámnarsingha Banerji.
336	Ujír Putra; or the Prime Minister's son, Part 3.	ditto ...	Fakirchánd Barman.	Fiction ...	Printed and published at the Gupta Press, No. 24, Mirjáfir's Lane, Calcutta.	Printed and published by Matilál Dás.
337	Sushílá Saralá Sundarí Nátak (the name of the heroine); a drama.	ditto ...	Dayál Krishna Chatterji.	Drama ...	Printed at the Bhárát Press, No. 367, Chitpore Road, Calcutta.	Printed by Dharanidhar Mukerji and published by Dayál Krishna Chatterji.
338	Chandranáth Upanyás; or a tale of Chandranáth.	ditto ...	Khetrapál Chakrabarti.	Fiction ...	Printed at the School Book Press, No. 32-1, Beadon Street, and published at Shámpukur Street.	Printed by Bholánáth Dé and published by Khetra Pál Chakrabarti.

Quarter ending 30th June 1874.—(Continued.)

8. Date of issue from the press, or of publication.	9. Number of sheets, leaves, or pages.	10. Size.	11. First, second, or other edition.	12. Number of copies of which the edition consists.	13. Printed or lithographed.	14. Price at which the book is sold to the public.	15. Name and residence of proprietor of copyright, or any portion of copyright.	16. REMARKS.
BOOKS.—(Continued.)								
1873.	Pages.					Rs. A. P.		
Sept. 25th...	148	12mo. ...	First ...	1,000	Printed. .	0 8 0	Shrimatí Manomohiní Dásiof Máluchí, Dacca.	Containing the birth and other particulars of Rám, in a conversational style.
„ 25th...	116	8vo. ...	First ...	1,000	ditto ...	0 5 0	Nílkomal Ghoshál of Calcutta.	The natural and other phenomena of the earth, with accounts of India and a history of the principal places in the world, and an appendix containing the questions in geography at the Entrance Examinations from the years 1858 and 1863 to 1872.
Oct. 1st...	232	8vo. ...	First ...	not given	ditto ...	1 0 0	.....	Containing the rape of Shubhadrá by Urjun and his fight with the Jadubansha; the exile of Sitá by Rám; the religious advice given by Dití to her husband Kashyapa whilst engaged in his austerities, and various other tales.
„ 6th...	296	8vo. ...	First ...	500	ditto ...	1 0 0	Fakirchánd Barman, of Rájáh Nabakishen's Street.	The adventures of a Mogul, by name Nurjung, who fell in love with Jábá, the wife of a Parsí, and endeavoured to carry her away on board a ship, but was prevented by the girl's parents, who chastised him severely for his contumacy.
„ 6th...	138	12mo ..	First ...	1,000	ditto ...	1 0 0	Dayál Krishna Chatterji of Barnagore.	Intended to depict the various great evils arising from polygamy.
„ 10th...	188	8vo. ...	First ...	500	ditto ...	1 0 0	Khetra Pál Chakrabarti, of Shámpukur.	Showing how riches may be abused, and how the altered circumstances and welfare of females have a corresponding effect upon their character and conduct.

1. Number.	2. Title (to be translated into English when the title page is not in that language).	3. Language in which book is written.	4. Name of author, translator, or editor of the book or any part of it.	5. Subject.	6. Place of printing and place of publication.	7. Name or firm of printer, and name or firm of publisher.
						BENGALI
339	Manoganita; or mental arithmetic.	Bengali..	Kírti Chandra Chowdhry, Assistant Engineer.	Mathematical Science E.	Printed and published at the Calcutta Press, No. 80, Bentinck Street.	Printed by Banerji & Co., and published by Mahendranáth Ghoshál.
340	Hemlatá Nátak (the name of the heroine) a drama.	ditto ...	Haralál Ráya ..	Drama ...	Printed at Smith and Co's. Press, No. 52, Hidarám Banerji's Lane, Calcutta.	Printed by Smith and Co., and published by Chandra Náth Râya.
341	Káranda Byuha; or a Sect of Buddhists.	ditto ...	Satyabrata Sámshramí.	Religion ...	Printed at the Satya Press, No. 3, Bhím Ghosh's Lane, Calcutta.	Printed by Aghorenáth Banerji, and published by Satyabrata Sámshramí.
342	Sánkhya Darshan; or the Sánkhya Philosophy, Part I.	ditto ...	ditto ...	Philosophy..	ditto ..	ditto ...
343	Nidán; or First Cause	ditto ...	Translated by Udaya Chánd Datta.	Medicine ..	Printed at the Ganesha Press, Calcutta.	Printed and published by Nanda Krishna Sarkár.
344	Bichitra Bilás-Braj Lílá. The wonderful sports at Braj.	ditto ...	Krishna Kamal Goswámí.	Drama ..	Printed at the Gupta Press, No. 24, Mir Jáffir's Lane, Calcutta.	Printed and published by Matilál Dás.
345	Pánchkhanda Pánchá-li; or metrical verses in five parts, together with a biographical memoir of the author	ditto ..	The late Dásarathí Ráya.	Poetry ..	Printed at the Bidyáratna Press, No. 285, Chitpore Road, Calcutta.	Printed by Arunodaya Ghosh, and published by Benimádhab Dé and Co.
346	Sangít Samálochaní; or a Review of Music Part I, Nos. 4 and 6	ditto ...	Edited by Khetra Mohan Goswámi, with the aid of some Professors of Music.	Music ...	Printed at the Prákrita Press, No. 2, Holwell's Lane, Mirzapore, Calcutta.	Printed by Mathurá Náth Tarkaratna.
347	Surveying, Khetrabigyán; or a knowledge of field surveying.	ditto ...	Párbatí Charan Ráya.	Science E ...	ditto ...	ditto ...

Quarter ending 30th June 1874.—(Continued.)

8. Date of issue from the press, or of publication.	9. Number of sheets, leaves, or pages.	10. Size.	11. First, second, or other edition.	12. Number of copies of which the edition consists.	13. Printed or lithographed.	14. Price at which the book is sold to the public.	15. Name and residence of proprietor of copyright, or any portion of copyright.	16. Remarks.
BOOKS.—(Continued.)								
1873.	Pages.					Rs. A. P.		
Oct. 15th...	68	8vo. ...	First ...	1,000	Printed...	0 12 0	.....	An elementary treatise on mental arithmetic, comprising Shubánkur's Poems, together with many original rules, intended as a sequel to the author's treatise on Ganita Sangraha.
Oct. 15th...	147	8vo ..	First ...	500	ditto ...	1 0 0	.....	Describes the marriage of Hemlatá, daughter of the Rájáh of Chittore, with Satyasaká, son of a General of the same country; and the consequent battles and fights with the Ráná of Oodeypore.
„ 16th..	116	8vo ..	First ...	200	ditto ..	2 0 0	Satyabrata Sámshramí, No. 3, Bhim Ghosh's Lane.	A work on the doctrines and customs of the Buddhists.
„ 16th...	60	8vo ..	First ...	200	ditto ...	1 8 0	ditto ...	Argument on the existence of the soul and its union with the eternal spirit by devout meditation.
„ 18th...	175	8vo ...	First ...	1,000	ditto ...	1 0 0	Udayachánd Datta of Noakháli.	A literal translation of the Sanskrit treatise on pathology compiled by Mádhava Kar. It gives a pretty full account of the diseases known to the ancient Hindus.
„ 20th...	108	12mo ...	First ..	3,000	ditto ...	0 8 0	Krishna Kamal Goswámi of Bhajanghát	Krishná's amorous deeds with the milk-maids and accounts of his exploits in infancy among the herds of cows at Braj, the residence of his reputed father, Nanda Rájáh.
„ 20th...	730	8vo ...	First ...	2,000	ditto ..	1 0 0	Ráj Kishore Dé, of No. 90-91, Ahiritolá Street.	Consisting principally of the acts and doings of Krishna: with some songs in addition.
July 10th... Oct. 25th...	16 / 16	4to ...	First...	400 / Not given.	ditto...	0 6 0 / 0 6 0	Udayachandra Goswámí.	Treating of the *sitár* with scales.
„ 29th...	208	8vo ...	Third ...	3,500	ditto ...	1 4 0	Párbati Charan Rájá of Krishnagur.	Intended for the use of candidates for the vernacular and minor scholarship examinations.

1. Number.	2. Title (to be translated into English when the title page is not in that language).	3. Language in which book is written.	4. Name of author, translator, or editor of the book, or any part of it.	5. Subject.	6. Place of printing and place of publication.	7. Name or firm of printer, and name or firm of publisher.
						BENGALI
348	Hitshikshá; or good instructions, Part IV.	Bengali..	Gopál Chandra Banerji.	Miscellaneous E.	Printed at the Hitoishí Press, Calcutta.	Printed and published by Koilásh Chandra Banerji.
349	Hak Kathá; or true words.	ditto ...	Not given ...	Miscellaneous.	Printed at the Local Press, No. 38, Suripárá, Calcutta.	Printed and by published by Gopál Chandra Páriál.
350	Rámábhishek Nátak; or the anointing of Rám, a Drama.	ditto ...	Mano Mohan Basu.	Drama ...	Printed at the Madhyastha Press, No. 201, Cornwallis Street, Calcutta.	Printed by Rámsarbbaswa Chakrabartí, and published by Mana Mohan Basu.
351	Gospel of Saint Luke	ditto ...	Calcutta Auxiliary Bible Society.	Religion ...	Printed at the Baptist Mission Press, and published at the Calcutta Auxiliary Society's Premises.	Printed by Rev. G. H. Rouse, and published by the Calcutta Auxiliary Bible Society.
352	Ganit Bigyán; or the Science of Arithmetic.	ditto ...	Joygopál Goswámí.	Mathematics E.	Printed at the Stanhope Press, No. 249, Bow Bazár, Calcutta.	Printed and published by I. C. Basu and Co.
353	Handbook of Midwifery.	ditto ...	Mir Ashruf Ali, graduate of the Bengal Medical College.	Science ..	Printed at Datta's Press, Sealdah.	Printed by Kártik Chandra Chowdhry.
354	Goureshwar Nátak; or the Lord of Gour, a Drama.	ditto ...	Ramesh Chandra Láhíri.	Drama ...	Printed and published at Datta's Press Sealda.	Printed by Kártik Chandra Chowdhry, and published by Ramesh Chandra Láhiri.
355	Prashnottar Málá; or a string of questions and answers.	ditto ...	Braja Kumár Bidyáratna.	Miscellaneous	Printed and published at the Satya Prakásh Press, Burdwan.	Printed by Purushuttamdeb Chattoráj, and published by the Mahárájáh of Burdwán.
356	Life of the late Dásharathi Ráya.	ditto ...	Chandra Náth Mukerji.	Biography ...	Printed and published at the Satya Ratna Press, Berhampore.	Printed by Nabin Chandra Chowdhry.
357	Kábyánubád; or translations of Poetry, Part I.	ditto ...	Kedár Náth Mittra.	Miscellaneous.	Printed and published at the Minerva Press, No. 2, Ukur Dattá's Lane, Calcutta.	Printed and published by G. B. Dás & Co.
358	Works written and published by Rájáh Rám Mohan Ráya, Parts I and IV, on the Bedánta (book).	ditto ...	Collected by Rájnáráyan Basu and Anandachandra Bedántabágísh.	Philosophical Part of the Vedas.	Printed and published at the Adi Bráhmo Samáj Press Calcutta.	Printed by Kálídás Chakrabarti, and published by Anandachandra Bedántabágísh.
359	Rámodbáha Nátak; or Marriage of Rám, a Drama.	ditto ...	Surendranáth Banerji.	Drama ...	Printed and published at the Alfred Press, Serampore.	Printed by Jadunáth Banerji.

Quarter ending 30th June 1874.—(Continued.)

8. Date of issue from the press, or of publication.	9. Number of sheets, leaves, or pages.	10. Size.	11. First, second, or other edition.	12. Number of copies of which the edition consists.	13. Printed or lithographed.	14. Price at which the book is sold to the public.	15. Name and residence of proprietor of copyright, or any portion of copyright.	16. Remarks.
BOOKS.—(continued.)						Rs. A. P.		
1873.	Pages.							
Nov. 10th...	156	12mo ...	Second...	1,000	Printed ..	0 10 0	Gopál Chandra Banerji of Hálishahar,	A very useful book for children of riper years.
„ 15th...	116	12mo ...	First ...	1,000	ditto ...	0 6 0	.....	A collection of articles from the "Halishahar Patriká," exposing existing evils and suggesting remedies.
„ 15th...	144	12mo ...	Third ...	1,000	ditto ...	1 0 0	Manomohan Basu of No. 201, Cornwallis Street.	Describing the residence of Rám and his exile in the forest.
„ 24th ..	118	12mo ...	Second...	5,000	ditto ..	0 0 3	Calcutta Auxiliary Bible society.	
„ 26th...	432	12mo ...	Fifth ...	3,000	ditto ...	1 4 0	Joygopál Goswámí of Santipore.	A very useful work, containing several examples.
1874.								
Mar. 4th...	282	Ry. 12mo	Second...	1,000	ditto ...	4 0 0	Mir Ashruf Ali of Wataldángá.	Compiled for the use of the Bengali class of the Medical College from the works of Doctors Murphy, Tyler, Smith, Churchill, Cazeaux, Playfair, &c.
Mar. 10th...	128	Dy. 12mo.	First ...	1,000	ditto ...	1 0 0	Rameshchandra Lábíri, of Pubna.	Historical references to the ancient city.
„ 6th...	140	4to. ...	First ...	500	ditto ...	Distributed gratis.	Mahárájáh Mahtápchandra of Burdwán.	Relating to social matters.
May 15th...	128	16mo. ...	First ...	1,000	ditto ...	0 6 0		
1873. May 5th...	6	8vo. ...	First ...	1,000	ditto ...	0 0 6	Kedárnáth Mittra, No. 11, Ukur Dattá's Lane.	This is a small pamphlet of six pages, being a translation of a portion of the *Mysteries of Paris.*
May 30th ..	64	8vo. ...	Second...	960	ditto ...	0 8 0	Anandachandra Bedántabágish.	Philosophical argument as to the truth of the Adi Bráhmo Samáj religion, connected with the Sánkhya doctrines of philosophy and the Vedas.
Apl. 28th...	118	Dy. 12mo.	First ..	1,000	ditto ...	0 12 0	Surendranáth Bishwás of Bhadreshwar.	Describing the events antecedent to and attendant on the marriage of Rám.

1. Number.	2. Title (to be translated into English when the title page is not in that language).	3. Language in which book is written.	4. Name of author, translator, or editor of the book, or any part of it.	5. Subject.	6. Place of printing and place of publication.	7. Name or firm of printer, and name or firm of publisher.
						BENGALI
360	Sáhitya Sangraha; or a collection of Literature—Haribangsha vol. I, Part 14.	Bengali..	Krishtodhan Bidyáratna.	Religion ...	Printed and published at the Sáhitya Sangraha Press Calcutta.	Printed and published by Annadá Prasád Ráyá.
361	Ditto ditto, Vol. I, Part 15.	ditto ..	ditto ...	ditto ...	ditto ..	ditto ...
362	Works written and published by Rájah Rám Mohan Ráyá, Part III.	ditto ...	Collected by Rajnárayan Basu and Anandachandra Bedántalágish.	Philosophical Part of the Vedas.	Printed and published at the Adi Bráhmo Samáj Press, Calcutta	Printed by Kálidás Chakrabarti, and published by the Editors.
363	Kabitábali; or a collection of Poems, Part I, No. 1.	ditto ...	The late Ishwarchandra Gupta.	Poetry, E ...	Printed at the Sangbád Prabhákar Press, Calcutta.	Printed and published by Rám Chandra Gupta.
364	Ditto ditto, No. 2...	ditto ...	ditto ...	ditto ...	ditto ...	ditto ...
365	Ditto ditto, No. 3...	ditto ..	ditto ...	ditto ..	ditto ..	ditto ...
366	Ditto ditto, No. 4...	ditto ..	ditto ...	ditto ...	ditto ...	ditto ...
367	Ditto ditto, No. 5...	ditto ..	ditto ...	ditto ..	ditto ...	ditto ...
368	Ditto ditto, No. 6...	ditto ...	ditto ...	ditto ...	ditto ...	ditto ...
369	Párasya Itihás; or Persian Historical Tales.	ditto ...	Translated from the Persian by the late Girishchandra Banerji and the late Nilmani Basák.	ditto ...	Printed and published at the Bengal Printing Co's Press, and published at No. 57 Rám Kamal Bose's Lane Calcutta:	Printed by the Bengal Printing Co., and published by Debendra Náth Banerji.
370	Tárábatí Upákhyán; or a Tale of Tárábatí	ditto ...	Not printed for publication.	Fiction ...	Printed and published at the Stanhope Press, No. 249, Bow Bazár. Calcutta.	Printed by I. C. Bose & Co.
371	Padártha Bidyá; or Natural Philosophy.	ditto ...	Mahendranáth Bhattácharjya, M.A.	Science E ...	Printed and published at the Beadon Press, No. 66, Beadon Street, Calcutta.	Printed by Harachandra Dás, and published by the author.
372	Europé Tin Batsar; or Three Years in Europe.	ditto ...	Translated from the English by Bhagbánmohan Datta.	Travels ...	Printed and published at the Stanhope Press, No. 249, Bow Bazár, Calcutta.	Printed and published by I. C. Bose & Co.
373	Sarbba Brihat Tarjá; or the greatest Poetical Rencontre.	ditto ..	Gopálchandra Pál.	Poetry ...	Printed and published at the General Printing Press, No. 115, Chitpore Road, Calcutta.	Printed and published by Benimádhab Bhattáchárjya.

Quarter ending 30th June 1874.—(Continued.)

8. Date of issue from the press, or of publication.	9. Number of sheets, leaves, or pages.	10. Size.	11. First, second, or other edition.	12. Number of copies of which the edition consists.	13. Printed or lithographed.	14. Price at which the book is sold to the public.	15. Name and residence of proprietor of copyright, or any portion of copyright.	16. REMARKS.
BOOKS.—(Continued.)						Rs. A. P.		
1873.	Pages.							
Aug. 24th...	40	4to. ...	First ..	1,440	Printed...	0 12 0	Harishchandra Ráya of Hugalkuriá, in Calcutta.	
Sept. 10th...	40	4to. ...	First ...	1,440	ditto ...	0 12 0	ditto	
„ 5th...	64	8vo. ...	Second...	1,000	ditto ...	0 8 0	.....	Same remark as in No. 358.
1870.								
...	32	8vo. ..	First ...	500	ditto ...	0 4 0	Rámchandra Gupta of Hugalkuriá.	Containing a number of miscellaneous short Poems.
1871.								
...	32	8vo. ...	First ...	500	ditto ...	0 4 0	ditto	
...	32	8vo. ...	First ...	500	ditto ...	0 4 0	ditto	
1872.								
Jan. ...	32	8vo. ...	First ...	500	ditto ..	0 4 0	ditto	
1873.								
Apl. ...	32	8vo. ...	First ..	500	ditto ...	0 4 0	ditto	
June ...	32	8vo. ...	First ...	500	ditto ...	0 4 0	ditto	
1872.								
Aug. ...	222	8vo. ...	Second...	1,000	ditto ...	1 4 0	Debendranáth Banerji, of No. 57, Rámkamal Bose's Lane.	
1873.								
Dec. 20th	114	8vo. ...	First ...	300	ditto ...	Nil ..	Nabinchandra Mukerji, No. 65, Páthariághátá street.	Intended for the use of females. Narrating the adventures of Shrimanta, son of Tárábati who married the daughter of the Rajah of Magadha, and became himself a Rajah.
„ 27th...	150	12mo. ...	First ..	1,000	ditto ...	0 10 0	Mahendranáth Bhattachárjya of Mániktalá Street.	For the Scholarship Examinations.
„ 30th...	108	12mo. ...	First ...	500	ditto ...	0 8 0	Rameshchandra Datta C.S.	Extracts from letters on the manners, customs and particulars of other countries.
1874.								
Jan. 9th...	110	12mo. ...	First ...	2,000	ditto ...	0 6 0	Bishamber Chandra of No. 319, Chitpore Road.	Songs of various descriptions, mostly of a low character.

1. Number.	2. Title (to be translated into English, when the title page is not in that language).	3. Language in which book is written.	4. Name of author, translator, or editor of the book or any part of it.	5. Subject.	6. Place of printing and place of publication.	7. Name or firm of printer, and name or firm of publisher.
						BENGALI
374	Jarip-o-Parimiti; or Surveying and Mensuration.	Bengali. .	Khetranáth Bhattáchárjya.	Science, E ...	Printed and published at J. G. Chatterji & Co'sPress,No. 115, Amherst Street, Calcutta.	Printed and published by J. G. Chátterji & Co.
375	Grísdesher Itihás; or the History of Greece.	ditto ...	Compiled by Umeschandra Sen Gupta.	History, E...	Printed at the Beadon Press, No. 66, Beadon Street, Calcutta.	Printed by Harachandra Das and published by the author.
376	Naba Shishubodh; or the New Instructor for children (the Pátsháłá course).	ditto ...	Khetranáth Bhattáchárjya.	Miscellaneous, E.	Printed and published at J. G. Chatterji's Press, No. 115, Amherst Street, Calcutta.	Printed and published by J. G. Chatterji & Co.
377	Subjects of Examination in the Bengali Language, as appointed by the Calcutta University.	ditto ...	Senate of the Calcutta University.	ditto ...	Printed and published at the Bálmiki Press, Calcutta.	Printed by Kálíkinker Chakrabarti & published by Thacker, Spink and Co.
378	Elementary History of India, up to the destruction of the Mogul Empire, Part I.	ditto ..	Jadugopál Chatterji.	History, E...	Printed and published at J. G. Chatterji & Co.'s Press, No. 115, Amherst Street, Calcutta.	Printed by J. G. Chatterji and Co. and published by the author.
379	Ganit Sutra; or rules of arithmetic.	ditto ...	Nílkamal Ghoshál.	Mathematics, E.	Printed at G. P. Roy & Co.'s, Press, No. 21, Bow Bazár Street.	Printed by G. P. Roy and Co. and published by Nil Kamal Ghoshál.
380	Euclid's Elements of Geometry.	ditto ...	Translated by Brahma Mohan Mallik.	ditto ...	Printed at the Hitoishí Press, Krishnadás Pál's Lane, Calcutta.	Printed and published by Koilásh Chandra Banerji.
381	Mridanga Manjarí; or a nosegay of the Tabour (double drum).	ditto ...	Shourindra Mohan Thákur.	Music ...	Printed and published at the Prákrita Press, Mirzapore Lane, Calcutta.	Printed and published by Mathuránáth Tarkaratna.
382	Geography of India..	ditto ...	Krishna Chandra Ráya.	Geography, E.	Printed at J. G. Chatterji & Co.'s Press, No. 61, Ahírítolá Street, Calcutta.	Printed by J. G. Chatterji and Co. and published by the author.
383	Shishubodhak; or Child's Instructor.	ditto ...	Not given ...	Miscellaneous, E.	Printed and published at the Hindu Press, No. 61, Ahírítolá Street, Calcutta.	Printed and published by Sidheshwar Ghosh.
384	Sáhitya Manjarí; or the flowers of literature.	ditto ...	Nabín Chandra Datta.	ditto ...	Printed and published at the Sucháru Press, No. 336, Chitpore Road, Calcutta.	Printed by Lál Chánd Bishwás and published by Nabin Chandra Datta.

Quarter ending 30th June 1874.—(Continued.)

8. Date of issue from the press, or of publication.	9. Number of sheets, leaves, or pages.	10. Size.	11. First, second, or other edition.	12. Number of copies of which the edition consists.	13. Printed or lithographed.	14. Price at which the book is sold to the public.	15. Name and residence of proprietor of copyright, or any portion of copyright.	16. Remarks.
BOOKS.—(Continued.)						Rs. A. P.		
1874.	Pages.							
Jan. 9th...	238	12mo. ...	Fourth...	5,000	Printed..	1 0 0	Khetranath Bhattáchárjya.	
„ 10th...	342	12mo. ...	First ...	1,000	ditto ...	1 8 0	Umesh Chundra Sen Gupta, of Rámkistopore.	Mainly taken from Keightley's History of Greece; the part up to the taking of Troy being omitted.
„ 11th...	124	12mo. ...	First ...	3,000	ditto ...	0 4 0	Khetranath Bhattáchárjya, of Bow Bazár, Calcutta.	Containing a Primer, Simple Reading Lessons, Arithmetic and Mensuration.
„ 15th...	158	8vo. ...	First ...	750	ditto ...	1 4 0		
„ 19th...	162	8vo. ...	Fifth ...	2,000	ditto ...	0 8 0	Jadu Gopál Chatterji, of 115, Amherst Street.	With a supplement containing the names of the Pathán and Mogul Kings and remarkable occurrences and dates.
„ 25th...	152	12mo. ..	Second..	1,000	ditto ...	0 7 0	Nílkamal Ghoshál ...	Intended for the use of beginners.
„ 28th...	162	12mo. ...	Third ...	2,000	ditto ...	0 8 0	Brahma Mohan Mallik, of Hooghly.	Containing two books with additional problems.
„ 28th...	110	8vo. ...	First ...	500	ditto ...	1 8 0	Kálí Prasanna Banerji.	Lessons for performing on the Mridanga with the hands and fingers.
„ 29th...	140	12mo. ...	Third ...	2,000	ditto ...	0 6 0	Krishna Chandra Ráya, of Bhátpárá.	
„ 30th...	112	12mo. ...	Not given	8,000	ditto ...	0 2 0	.....	Comprising the alphabet, arithmetic, letter writing, &c., with plates.
Feb. 1st...	196	12mo. ...	First ...	1,000	ditto ...	0 12 0	Nabin Chandra Datta, of Jorá Bagán, Calcutta.	Prose and Poetical Reader, consisting of miscellaneous pieces in prose and poetry.

1. Number.	2. Title (to be translated into English when the title page is not in that language).	3. Language in which book is written.	4. Name of author, translator, or editor of the book or any part of it.	5. Subject.	6. Place of printing and place of publication.	7. Name or firm of printer, and name or firm of publisher.
						BENGALI
385	Sáhitya Sangraha Haribangsha; or a collection of Literature, comprising the race and lineage of Hari, No. 16.	Bengali.	Krishnadhan Bidyáratna.	Miscellaneous.	Printed at the Sáhitya Sangraha Press. No. 7, Ultadingi Road, Calcutta.	Printed by Annadá Prasád Ráya and published by Gopál Chandra Ráya.
386	Udásiní; or the ascetic mendicant.	ditto ...	Akhaya Kumár Majumdár.	Poetry ...	Printed at the Balmíki Press, Calcutta.	Printed and published by Káli Kinkar Chukrabartí.
387	Ditya Charitáshtak; or the Second Biography of 8 persons.	ditto ...	KálímayaGhatak	Biography ...	Printed at the B. P. Mission Press, Calcutta, and published at the Sanskrit Press Depository.	Printed by Amritalál Choudhry and published by the Sanskrit Press Depository.
388	Bujhle-ki-ná, Prahasan; or have you understood or not? A comedy.	ditto ...	Not given. ...	Drama ...	Printed and published at the Stanhope Press, No. 249, Bow Bazar, Calcutta.	Printed by J. C. Bose and Co. and published by Nabín Chandra Mukerji.
389	Kulín Kanyá; or the Kulin's daughter.	ditto ...	Lakhshminárá-yan Chakrabarti.	ditto ...	Printed at the Roy Press, No. 11, College Square, Calcutta.	Printed by Báburám Sarkár and published by the author.
390	Khetrabyabahár-o-Jarip Sambalit Patiganita; or arithmetic, with land surveying and mensuration.	ditto ...	Gopál Chandra Banerji.	Science ...	Printed at the Hitoishi Press, No. 1, Krishna Dás Pal's Lane, Calcutta.	Printed and published by Koilásh Chandra Banerji.
391	The Gospel according to St. Mathew.	ditto ...	Rev. J. Wenger	Religion ...	Printed at the Calcutta Baptist Mission Press and published at the Calcutta Auxiliary Bible Society's premises.	Printed by Rev. G. H. Rouse and published by the Calcutta Auxiliary Bible Society.
392	Byabasthá Málá; or a Necklace of Laws.	ditto ...	Compiled by Harinárayan Banerji.	Medicine ...	Printed at G. P. Roy and Co.'s Press, No. 21, Bow Bazár Street, Calcutta.	Printed by G. P. Roy & Co. and published by the author.
393	Gobindalílámrita; or the Nectar of Gobind's (Krishna's) sports.	ditto ...	Jadunandan Dás.	Religion ...	Printed and published at the Sudhárnaba Press, No. 57, Nimu Gosains Lane.	Printed and published by Rámchandra Mittra.
394	Shishubodhak; or the Child's Instructor.	ditto ...	The late Shubhankar Pandit.	Miscellaneous, E.	ditto ...	Ditto. ...

Quarter ending 30th June 1874.—(Continued.)

8. Date of issue from the press, or of publication.	9. Number of sheets, leaves, or pages.	10. Size.	11. First, second, or other edition.	12. Number of copies of which the edition consists.	13. Printed or lithographed.	14. Price at which the book is sold to the public.	15. Name and residence of proprietor of copyright, or any portion of copyright.	16. REMARKS.
BOOKS.—(Continued.)						Rs. A. P.		
1874.	Pages.							
Feb. 4th..	40	4to. ...	First ...	1,440	Printed...	0 12 0	Harish Chandra Ráya, of Hugalkuriá.	
Feb. 9th...	108	8vo. ...	First ..	1,000	ditto ...	1 0 0	Akhaya Kumár Majumdár, of Simlea.	The story of one Suralá, who through distress took refuge in a forest where she was favored by the goddess of the woods and afterwards attained prosperity.
Feb. 12th...	110	12mo. ...	First ...	1,000	ditto ...	0 12 0	Kálímaya Ghatak, of Ránághát.	The lives of Báneshwar Bidyálankar, Ramdulál Sarkár, Gobinda Chakrabarti (Mukut Ráya), Dwárkanáth Thákur, Sir Rajah Rádhá Kánta Deb Bahadoor, Rám Gopál Ghosh, Madan Mohan Tarkálankár, & Justice Sambhunáth, Pandit.
Feb. 26th...	110	12mo. ...	Second...	500	ditto ...	0 8 0	Nabín Chandra Mukerji.	Depicting the acts, &c., of a man intoxicated with drink.
Mar. 1st...	130	12mo. ..	First ..	500	ditto ...	0 12 0	Lakshmináráyan Chakrabarti.	Describing the marriage of a Kulin's daughter agreeably to the rites of that sect.
Mar. 2nd..	622	12mo. ...	Second...	1,000	ditto ...	1 8 0	Gopál Chandra Banerji.	For the use of students of the Normal Bengali schools.
Mar. 13th..	108	12mo. ...	First ...	10,000	ditto ...	0 0 3		
Mar. 21st...	168	12mo. ...	First ...	500	ditto ...	1 4 0	Harináráyan Banerji, of Kándi.	A book of prescriptions.
Mar. 22nd...	256	12mo. ...	Not given	1,500	ditto ...	0 5 0	Trailakhyanáth Datta, of Jorábagán.	The birth, life and doings of Krishna.
Mar. 25th..	100	16mo. ..	Not given	6,000	ditto ..	0 1 3	ditto ..	Containing the alphabet and simple lessons in reading.

1. Number.	2. Title (to be translated into English, when the title page is not in that language).	3. Language in which book is written.	4. Name of author, translator, or editor of the book or any part of it.	5. Subject.	6. Place of printing and place of publication.	7. Name or firm of printer, and name or firm of publisher.
						BENGALI
395	Kabitábali; or a Collection of Poems, &c., written by the late Ishwar Chandra Gupta. No. 7.	Bengali..	.....	Poetry ...	Printed at the Sangbád Prabhákar Press, Calcutta.	Printed and published by Rámchandra Gupta.
396	Cholera treated according to homeopathic principles.	ditto ...	Pareshnáth Mukerji.	Medicine ...	Printed and published at Smith and Co's. Press, Bow Bazár.	Printed at Smith & Co.'s Press and published by Chandranáth Ráya.
397	Brihat Tarjár Larái; The Great Poetic Rencontres, Vol II.	ditto ...	Ishwar Chandra Dás Sántrá.	Poetry ...	Printed and published at the General Printing Press, No. 68, Nimái Chánd Goswámí's Lane, Calcutta.	Printed and published by Benímádhab Bhattáchárjya & Co.
398	List of books written and published by Rájah Rámmohan Ráya, Part 5.	ditto ...	Collected by Rájnáráyan Basu and Ananda Chandra Banerji.	Religion ...	Printed and published at the Adi Bráhmo Samáj Press, Calcutta.	Printed by Kálidás Chakrabarti, and published by Ananda Chandra Bedántabágísh.
399	Basanta Koumudi (the name of the hero and heroine).	ditto ...	Rasiklál Háldár.	Fiction ..	Printed and published at the Purán Prakásh Press, No. 79, Mániktalá Street, Calcutta.	Printed by Gopál Chandra Dé and published by Jaganmohan Tarkálankár.
400	Pákrájeshwar; or the Sovereign of Cookery	ditto ...	Not given ...	Miscellaneous.	Printed at N. L. Shíl's Press, No. 99, Ahírítola Street, Calcutta.	Printed and published by Nrityalál Shíl.
401	Máyá Kánan; or the Desert of Fascination.	ditto ...	The late Michael Madhusudan Datta.	Drama ...	Printed at the New Bengal Press, No. 148, Mániktalá St., and published at the Bengal Theatre.	Printed by Sáradá Prasád Chatterji and published by Sharach Chandra Ghosh and Akhilnáth Chatterji.
402	Sushruta; or a system of Medicine, Part 3	ditto ...	Translated and edited by Ambiká Charan Banerji.	Medicine ...	Printed at the Victoria Press, No. 12, North College Square, Calcutta.	Printed by Akhaya Kumár Mallik.
403	Ditto, Part 4 ...	ditto ...	Ditto ..	ditto ...	ditto ...	ditto ...
404	Arthaníti-o-Arthabybahár; or Elements of Political Economy and the use of Money.	ditto ...	Nrisingha Mukerji, M.A. and B.L.	Political Economy	Printed at the New School Book Press, Calcutta.	Printed and published by O. C. Chatterji.
405	Mahábhárat Ashtádash Parbba; or the Eighteen Chapters of Mahabharat.	ditto ...	Translated by Káshírám Dás.	Religion ...	Printed at N. L. Shíl's Press, No. 99, Ahírítolá Street.	Printed and published by Nrityalál Shíl.

Quarter ending 30th June 1874.—(Continued.)

8. Date of issue from the press, or of publication.	9. Number of sheets, leaves, or pages.	10. Size.	11. First, second, or other edition.	12. Number of copies of which the edition consists.	13. Printed or lithographed.	14. Price at which the book is sold to the public.	15. Name and residence of proprietor of copyright, or any portion of copyright.	16. REMARKS.
BOOKS.—(Continued.)						Rs. A. P.		
1874. Jan. 5th...	Pages. 32	8vo. ...	First ...	500	Printed..	0 4 0	Rámchandra Gupta.	Poems and Essays written by the late Ishwarchandra Gupta, who was esteemed by his countrymen as having great poetical genius.
1873. Dec. 21st...	54	8vo. ...	First ...	1,000	ditto ...	0 8 0		
1874. Jan. 6th...	98	12mo. ...	First ...	2,000	ditto ...	0 6 0	Jadunáth Datta, of No. 319, Chitpore Road.	Tales from the Puráns, &c., versified.
„ 5th...	64	8vo. ...	Second...	1,000	ditto ...	0 8 0	Ananda Chandra Bedántabágísh, of 105, Amherst Street.	Remarked in another part.
1873. Sept. 17th...	200	8vo. ...	First ...	1,000	ditto ...	1 4 0	Rasiklál Háldár, of Mániktalá.	Basanta goes in search of his father and accidentally puts up in a house where he meets Koumudí, and eventually marries her, after which he finds his father.
1874. Mar. 10th...	102	8vo. ...	Not given	600	ditto ...	0 8 0	.....	Embodying instructions for preparing and cooking different dishes of Hindu food.
„ 14th...	118	8vo. ...	First ...	1,000	ditto ...	1 4 0	Sharachandra Ghosh and Akhilnáth Chatterji.	Describing how the daughter of Asamanjas Rájáh, was turned into a stone for her pride of beauty and placed in a desert; but was at the same time told that on any unmarried man or woman coming and worshiping her and vowing to get married at the time when the sun enters *Virgo*, she should resume her former shape: and so it happened.
„ 28th ..	32	Dy. 8vo.	First ...	550	ditto ...	0 4 0	Ambikácharan Banerjí, of No. 13, Rádhánáth Mallik's Lane.	
Apl. 22nd ..	32	Dy. 8vo.	First ...	550	ditto ..	0 4 0	ditto	
Mar. 29th...	248	12mo. ...	First ...	1,000	ditto ...	0 8 0	Nrisinghachandra Mukerji.	Founded on Whately, Mill, Fawcett and other standard authors; for the use of Normal and Vernacular Schools and Patsháláis.
„ 20th...	918	8vo. ...	Not given	3,600	ditto ...	0 14 0		

1. Number.	2. Title (to be translated into English, when the title page is not in that language).	3. Language in which book is written.	4. Name of author, translator, or editor of the book or any part of it.	5. Subject.	6. Place of printing and place of publication.	7. Name or firm of printer, and name or firm of publisher.
						BENGALI
406	Bhaktamála Grantha; the book for worshippers.	Bengali...	Krishna Dás Bábáji.	Religion ...	Printed at N. L. Shíl's Press, Ny. 99, Ahírítolá Street.	Printed and published by Nrityalál Shíl.
407	Bír Sundarí; or the wives of Heroes.	ditto ...	Jádabánanda Rá-ya.	Poetry ...	Printed and published at the Stanhope Press, No. 249, Bow Bazár, Calcutta.	Printed by I. C. Bose and Co. and published by the author.
408	Gouríya Oushadhá-bali; or Bengali medicines.	ditto ...	Durgácharan Kabiráj.	Medicine ...	Printed at the Hari-har Press, No. 118, Chitpore Road, Calcutta.	Printed by Gouri Charan Pál.
409	Swásthya Rakhyá; or Preservation of Health.	ditto ...	Rádhiká Prasan-na Mukerji.	ditto ...	Printed at J. G. Chatterji and Co's Press, No. 115, Amherst Street, Calcutta.	Printed by J. G. Chatterji and Co., and published by the author.
410	Pranibrittánta; or Zoology, First Part.	ditto ...	Sátkari Datta ..	Science, N. E	Printed at the Hitoishí Press, No. 1, Krishnadás Pál's Lane, Calcutta.	Printed by Kailásh Chandra Banerji.
411	Lolita Sundari (name of the hero and heroine). Book I.	ditto ...	Adharlál Sen ...	Poetry ...	Printed and published at the New Bengal Press, No. 148, Maniktalá Street, Calcutta.	Printed and published by Sáradá Prasád Chatterji.
412	Rachanásár; or select essays.	ditto ...	Harish Chandra Bhattáchárjya.	Miscellane-ous.	Printed and published at the Girish Bidyá-ratna Press, No. 585, Upper Circular Road.	Printed and published by Girish Chandra Bidyáratna.
413	Bení Sanghár Nátak; or the dragging by the tail of the hair, a Drama.	ditto ...	Translated by Rámnárayan Tarkaratna.	Drama ...	Printed and published at the Purán Prakásh Press, Pataldángá Calcutta.	Printed and published by Gopál Chandra Dé.
414	Bengali Grammar ...	ditto ...	Káliprasanna Bi-dyáratna.	Grammar, E.	Printed at the Bálmikí Press, No 45. Amherst Street, Calcutta, and published at No. 40, Bechu Chatterji's Street.	Printed by Kálikinkar Chakrabartí and published by the author.

Quarter ending 30th June 1874.—(Continued.)

8. Date of issue from the press, or of publication.	9. Number of sheets, leaves, or pages.	10. Size.	11. First, second, or other edition.	12. Number of copies of which the edition consists.	13. Printed or lithographed.	14. Price at which the book is sold to the public.	15. Name and residence of proprietor of copyright, or any portion of copyright.	16. Remarks.
BOOKS.—(Continued.)								
1874.	Pages.					Rs. A. P.		
Mar. 27th...	364	8vo. ..	Not given	2,000	Printed. .	0 10 0	.....	Religious instructions for the Baishnabs.
Apl. 1st ...	166	Dy. 12mo.	First ...	300	ditto ..	0 10 0	Jádabánanda Ráyá of Ranghar.	Verses written on the earnest requests of women that their husbands should not go out to war; selected from the Mahabharat, &c.
„ 11th...	182	Dy. 8vo.	First ...	1,100	ditto ...	1 0 0	Gourínicharan Pál, of No. 117, Upper Chitpore Road	Compiled from the Boidya Shástra, English and Mahommedan Medical works, and the Abdhoutik Shástras (or Hindu ascetics).
„ 12th .	136	12mo. ...	Twelfth..	2,000	ditto ...	0 8 0	Rádhiká Prasanna Mukerji, Inspector of Schools, 24-Perghs.	Compiled from a large number of English works.
„ 12th...	134	12mo. ...	Tenth ...	2,000	ditto ..	0 8 0	Sátkaří Datta, of Naladá.	Comprising mammalia, birds, reptiles, and fishes.
„ 14th..	48	Dy. 8vo.	First ...	300	ditto ...	0 6 0	Adharlál Sen, of Calcutta.	The first Book describes the meeting between the two lovers in the drama.
„ 15th...	146	Dy. 12mo.	First .	500	ditto ...	0 8 0	Girishchandra Bidyáratna.	Essays on various subjects, such as childhood, education, labor, hypocrisy, &c.
„ 20th...	110	12mo. ...	Second...	500	ditto ...	1 0 0	Rámnárávan Tarkaratna of the Sanskrit College.	Relates to the rape of Droupadi, the daughter of Rájah Droupad and wife of the five Kurn Pándabs, by Durjyodhan, who forcibly dragged her by the hair; this led to a war, which ended in the victory of the Pándabs and the release of Droupadi.
„ 21st...	318	12mo. ...	Second...	1,000	ditto ...	0 10 0	Káliprasanna Bidyáratna. Culná.	Containing the analysis of words, derivation, roots, compound words, &c.

1. Number.	2. Title (to be translated into English, when the title page is not in that language).	3. Language in which book is written.	4 Name of author, translator, or editor of the book or any part of it.	5. Subject.	6. Place of printing and place of publication.	7. Name or firm of printer, and name or firm of publisher.
						BENGALI
415	Swarnalatá Nátak (the name of the heroine).	Bengali ..	Debendra Náth Banerji.	Drama ...	Printed and published at the Old Bengal Press, No. 25, Beniá-tolá Street, Calcutta.	Printed by Gopál Chandra Mittra and published by Umesh Chandra Datta.
416	Swarnalatá (the name of the heroine).	ditto ...	Táraknáth Ganguly.	Romance ...	Printed at the Arjya Press, Calcutta, and published at the Canning Library, Pataldángá.	Printed by Shaikh Atáb Ali and published by Jagesh Chandra Banerji.
417	Kábya Koumúdí; or the moonlight of Poetry, Part I.	ditto ...	Shrináth Chanda	Poetry ...	Printed at the Rámáyan Press, Calcutta, and published at Mymensing.	Printed by Rám Chandra Bhattáchárjya and published by Shrináth Ghosh.
418	The Holy Bible ..	ditto ...	Rev. J. Wenger, D.D.	Religion ...	Printed at the Baptist Mission Press, Calcutta, and published by the Calcutta Auxiliary Bible Society.	Printed by Rev. G. H. Rouse and published by the Calcutta Auxiliary Bible Society.
419	The Holy Bible, with references and marginal reading.	ditto ...	Ditto ..	ditto ...	Printed as above, and published at the Bible Translation Society's Office.	Printed as above, and published by the Bible Translation Society.
420	Mahábhárat Purán Sangraha, Shánti Parbba. Book 12, No. 60.	ditto ...	Translated by the late Kálí Prasanna Singha.	ditto ...	Printed and published at No. 3, Brajdulál's Street, Páthariá Ghátá, Calcutta.	Printed by Krishnaprasád Mazumdár & published by Nabinchandra Mukerji and Co.
421	Ditto ditto, book 12, No. 62.	ditto ...	ditto ...	ditto ...	ditto ...	ditto ...
422	Ditto ditto, No. 63.	ditto ...	ditto ...	ditto ...	ditto ...	ditto ...
423	Ditto ditto, No. 64.	ditto ...	ditto ...	ditto ...	ditto ...	ditto ...
424	Ditto ditto, No. 65.	ditto ...	ditto ...	ditto ...	ditto ...	ditto ...
425	Ditto ditto, No. 66.	ditto ...	ditto ...	ditto ...	ditto ...	ditto ...
426	Ditto ditto, No. 67.	ditto ...	ditto ...	ditto ...	ditto ...	ditto ...
427	Ditto ditto, No. 68.	ditto ...	ditto ...	ditto ...	ditto ...	ditto ...
428	Ditto ditto, No. 69.	ditto ...	ditto ...	ditto ...	ditto ...	ditto ...
429	Ditto Anushásan Parbba. Book 13, No. 70.	ditto ...	ditto ...	ditto ...	ditto ...	ditto ...
430	Ditto ditto, No. 71.	ditto ...	ditto ...	ditto ...	ditto ...	ditto ...

Quarter ending 30th June 1874.—(Continued.)

8. Date of issue from the press, or of publication.	9. Number of sheets, leaves, or pages.	10. Size.	11. First, second, or other edition.	12. Number of copies of which the edition consists.	13. Printed or lithographed.	14. Price at which the book is sold to the public.	15. Name and residence of proprietor of copyright, or any portion of copyright.	16. Remarks.
BOOKS.—(Continued.)								
1874.	Pages.					Rs. A. P.		
April 28th...	100	Dy. 8vo.	First ...	500	ditto ...	1 0 0	Debendranáth Mukerji.	Depicting the evils arising from Hindu brides and bridegrooms not seeing, or being acquainted with each other prior to betrothal; the choice and selection of the bride being left to intermediate parties, or settled betwixt the parents.
„ 28th...	276	12mo. ...	First ...	1,000	ditto ...	1 0 0	Jagesh Chandra Banerji, of Balarám Dé's Street.	
May 15th...	54	12mo. ...	First ...	500	ditto ...	0 6 0	Shrínáth Chanda, of Mymensingh.	Describing different kinds of verse and rules for writing poetry; also Poems on moral subjects.
„ 12th...	1082	Large 4 to.	Fifth ...	1,000	ditto ...	5 0 0	.....	Translated out of the original tongues by the Calcutta Baptist Missionaries, with Native Assistants.
„ 14th...	1012	ditto ...	Fifth ...	1,000	ditto ..	5 0 0	.....	ditto.
1873.								
June 28th...	96	8vo. ...	Second...	2,000	ditto ...	0 12 0	The late Kálí Prasanna Singha.	
July 24th...	96	8vo. ...	Second...	2,000	ditto ...	0 12 0	ditto ...	No. 61 was received during the last quarter and appears in that Catalogue.
„ 24th...	96	8vo. ...	Second...	2,000	ditto ...	0 12 0	ditto	
Aug. 22nd ...	96	8vo. ...	Second...	2,000	ditto ...	0 12 0	ditto	
„ 25th...	96	8vo. ...	Second...	2,000	ditto ...	0 12 0	ditto	
Sept. 25th...	96	8vo. ...	Second...	2,000	ditto ...	0 12 0	ditto	
„ 25th...	96	8vo. ...	Second...	2,000	ditto ...	0 12 0	ditto	
Nov. 15th...	96	8vo. ...	Second...	2,000	ditto ...	0 12 0	ditto	
„ 15th...	66	8vo. ...	Second...	2,000	ditto ...	0 12 0	ditto	
Dec. 25th...	96	8vo. ...	Second...	2,000	ditto ...	0 12 0	ditto	
„ 25th...	96	8vo. ...	Second...	2,000	ditto ...	0 12 0	ditto	

1. Number.	2. Title (to be translated into English when the title page is not in that language).	3. Language in which book is written.	4. Name of author, translator, or editor of the book or any part of it.	5. Subject.	6. Place of printing and place of publication.	7. Name or firm of printer, and name or firm of publisher.
						BENGALI
431	Mahábhárat Purán Sangraha, Anushá-shan Parbba, Book 13, No. 72.	Bengali.	Translated by the late Kálí Prasanna Singha.	Religion ..	Printed and published at No. 3, Brajdulál's Street, Páthariá Ghát, Calcutta.	Printed by Krishnaprasád Majumdár and published by Nabinchandra Mukerji & Co.
432	Ditto ditto, No. 73.	ditto ...	ditto ...	ditto ...	ditto ..	ditto ...
433	Ditto ditto, No. 74.	ditto ..	ditto ...	ditto ..	ditto ...	ditto ...
434	Ditto ditto, No. 75.	ditto ...	ditto ...	ditto ...	ditto ..	ditto ...
435	Ditto ditto, No. 76.	ditto ...	ditto ..	ditto ...	ditto ...	ditto ...
436	Ditto ditto, No. 77.	ditto ...	ditto ...	ditto ...	ditto ...	ditto ...
437	Ditto books 14, 15, 16, 17 & 18 No. 78.	ditto ...	ditto ...	ditto ...	ditto ...	ditto ...
438	Ditto ditto, No. 79	ditto ...	ditto ...	ditto ...	ditto ...	ditto ...
439	Mahábhárat Dron Parbba, Canto 38.	ditto ...	Translated by Ganesh Chandra Bhattáchárjya and Mahendranáth Bhattáchárjya.	ditto ..	Printed and published at the Bhárat Press, No. 367, Chitpore Road, Jorásánko, Calcutta.	Printed by Dharanidhar Mukerji and published by Ganesh Chandra Bhattáchárjya.
440	Ditto ditto, 39 ...	ditto ...	ditto ...	ditto ...	ditto ...	ditto ...
441	Ditto ditto, 40 ...	ditto ...	ditto ...	ditto ..	ditto ...	ditto ...
442	Ditto ditto, 41 ...	ditto ...	ditto ...	ditto ...	ditto ...	ditto ...
443	Ditto ditto, 42 ...	ditto ...	ditto ...	ditto ...	ditto ..	ditto ...
444	Ditto Karna Purbba, canto 43.	ditto ...	ditto ...	ditto ...	ditto ...	ditto ...
445	Ditto ditto, 44 ...	ditto ...	ditto ..	ditto ..	ditto ..	ditto ...
446	Ditto ditto, 45 ..	ditto ...	ditto ...	ditto ...	ditto ...	ditto ...
447	Ditto ditto, 46 ...	ditto ...	ditto ...	ditto ...	ditto ...	ditto ...
448	Ditto Shalya Parbba, canto 48.	ditto ...	ditto ...	ditto ...	ditto ...	ditto ...
449	Ditto Bhíshna Purbba, Part II.	ditto ...	Translated by the late Kálí Prasanna Singha.	ditto ...	Printed and published at the Kábya Prakash Press, No. 7, Haripal's Lane, Calcutta.	Printed by Khetter Mohan Mukerji & published by Chakrabartí and Co.
450	Ditto ditto, Part III.	ditto ...	ditto ...	ditto ...	ditto ...	ditto ...
451	Ditto Dron Parbba, Part I.	ditto ...	ditto ...	ditto ...	ditto ...	ditto ...
452	Ditto ditto, Part II.	ditto ...	ditto ...	ditto ...	ditto ...	ditto ...
453	Mahábhágbat Purán of the great Rishi, Krishna Dwaipáyan Bedbyás, Part I.	ditto ...	Translated by Shámápad Nyáyabhúshan.	ditto ...	Printed and published at the Beadon Press, No. 66, Beadon Street, Calcutta.	Printed by Harachandra Dás and published by Rámtárak Ráya.

Quarter ending 30th June 1874.—(Continued.)

8. Date of issue from the press, or of publication.	9. Number of sheets, leaves, or pages.	10. Size.	11. First, second, or other edition.	12. Number of copies of which the edition consists.	13. Printed or lithographed.	14. Price at which the book is sold to the public.	15. Name and residence of proprietor of copyright, or any portion of copyright.	16. Remarks.
BOOKS.—(Continued.)						Rs. A. P.		
1874.	Pages.							
Feb. 2nd...	96	8vo. ...	Second...	2,000	Printed..	0 12 0	The late Kálí Prasanna Singha.	
„ 2nd...	96	8vo. ...	Second...	2,000	ditto ...	0 12 0	ditto.	
„ 28th...	96	8vo. ...	Second...	2,000	ditto ..	0 12 0	ditto.	
„ 28th..	96	8vo. ...	Second...	2,000	ditto ..	0 12 0	ditto.	
Mar. 30th...	96	8vo. ..	Second...	2,000	ditto ...	0 12 0	ditto.	
„ 30th...	96	8vo. ...	Second...	2,000	ditto ...	0 12 0	ditto.	
May 3rd	96	8vo. ...	Second...	2,000	ditto ...	0 12 0	ditto.	
„ 3rd...	96	8vo. ...	Second ..	2,000	ditto .	0 12 0	Pratáp Chandra Ráya, of Jorásánko, Calcutta.	Containing the Ashwamedhik, Ashrambásik, Mousal, Maháprasthámik and Swargárohan Parbbas.
„ 28th...	96	8vo. ...	Second...	2,000	ditto ...	0 12 0	ditto.	
June 30th...	96	8vo. ...	Second...	2,000	ditto ...	0 12 0	ditto.	
Aug. 6th...	96	8vo. ...	Second...	2,000	ditto ...	0 12 0	ditto.	
Sept. 5th..	96	8vo. ...	Second...	2,000	ditto ...	0 12 0	ditto.	
Oct. 8th..	96	8vo. ...	Second...	2,000	ditto ...	0 12 0	ditto.	
Dec. 8th...	96	8vo. ...	Second...	2,000	ditto ...	0 12 0	ditto.	
„ 5th...	96	8vo. ...	Second...	2,000	ditto ...	0 12 0	ditto.	
Jan. 1st...	96	8vo. ...	Second...	2,000	ditto ...	0 12 0	ditto.	
Feb. 27th...	96	8vo. ...	Second...	2,000	ditto ...	0 12 0	ditto.	
April 1st ...	96	8vo. ..	Second...	2,000	ditto ...	0 12 0	ditto.	
1873. Aug. 25th	120	8vo. ...	Second...	2,000	ditto ...	0 8 0	Chakarabarti & Co., Calcutta..	
„ 30th ...	104	8vo. ...	Second...	2,000	ditto ...	0 8 0	ditto.	
1874. Jan. 29th...	240	8vo. ...	Second...	1,000	ditto ...	1 0 0	ditto.	
Feb. 15th...	240	8vo. ...	Second ..	2,000	ditto ...	1 0 0	ditto.	
Mar. 17th...	132	8vo. ...	First ...	1,000	ditto ...	1 0 0	Rámtárak Ráya, of Anarbati, Hooghly.	

1. Number.	2. Title (to be translated into English, when the title page is not in that language).	3. Language in which book is written.	4. Name of author, translator, or editor of the book, or any part of it.	5. Subject.	6. Place of printing and place of publication.	7. Name or firm of printer, and name or firm of publisher.
						BENGALÍ
454	Rámáyana the Kíshkinda Kánda, canto 4, No. 2.	Bengali.	Translated by Binod Bihárí Goswámí.	Poetry ...	Printed and published at the Sarswata Press, No. 3, Brajdulál's Street, Calcutta.	Printed by Krishtoprasád Mazumdár and published by Joygopál Mukerji.
455	Ditto ditto, No. 3.	ditto ...	ditto ...	ditto ...	ditto ...	ditto ...
456	Ditto ditto, No. 4.	ditto ..	ditto ...	ditto ...	ditto ...	ditto ...
457	Ditto ditto, No. 5.	ditto ...	ditto ...	ditto ...	ditto ...	ditto ...
458	Ditto ditto, No. 6.	ditto ...	ditto ...	ditto ..	ditto ...	ditto ...
459	Ditto ditto, No. 7.	ditto ...	ditto ...	ditto ...	ditto ...	ditto ...
460	Ditto Sundará Kánda, canto 5, No. 1.	ditto ...	ditto ...	ditto ...	ditto ...	ditto ...
461	Ditto ditto, No. 2.	ditto ...	ditto ...	ditto ..	ditto ...	ditto ...
462	Ditto ditto, No. 3.	ditto ...	ditto ...	ditto ...	ditto ...	ditto ...
463	Ditto ditto, No. 4.	ditto ..	ditto ...	ditto ...	ditto ...	ditto ...
464	Ditto Ajodhyá Kánda, canto 2, No. 3, Part 7.	ditto ...	Translated and corrected by Gangágobinda Bhattáchárjya.	ditto ...	Printed and published at the New Sarkár's Press, Chorebágan, Calcutta.	Printed by Rohinínandan Sarkár and published by the translator.
465	Ditto ditto, No. 4, Part 8.	ditto ...	ditto ...	ditto ...	ditto ...	ditto ...
466	Ditto ditto, No. 5, Part 9.	ditto ...	ditto ...	ditto ...	ditto ...	ditto ...
467	Ditto ditto, No. 6, Part 10.	ditto ...	ditto ...	ditto ...	Printed and published at Datta and Co.'s Press, Calcutta.	Printed and published by Ishánchandra Biswás.
468	Ditto ditto, No. 7, Part 11.	ditto ...	ditto ...	ditto ...	ditto ...	ditto ...
469	Ditto ditto, No. 8, Part 12.	ditto ...	ditto ...	ditto ..	ditto ...	ditto ...
470	Ditto, canto 3, No. 1, Part 13.	ditto ...	ditto ...	ditto ...	Printed and published at Datta's Press, Sealdah.	Printed by Kártikchandra Chandi and published by the author.
471	Ditto ditto, No. 2, Part 14.	ditto ...	ditto ...	ditto ...	ditto ..	ditto ...
472	Ditto Sundará Kánda canto 5, No. 5.	ditto ...	Translated by Binod Bihárí Goswámí.	ditto ...	Printed at the Sarswata Press, No. 3, Brajdulál's Street, Calcutta.	Printed by Krishnaprasád Majumdár.
473	Ditto ditto, canto 5, No. 6.	ditto ...	ditto ...	ditto ...	ditto ...	ditto ...

Quarter ending 31*st March* 1874.—(Continued.)

8. Date of issue from the press, or of publication.	9. Number of sheets, leaves, or pages.	10. Size.	11. First, second, or other edition.	12. Number of copies of which the edition consists.	13. Printed or lithographed.	14. Price at which the book is sold to the public.	15. Name and residence of proprietor of copyright, or any portion of copyright.	16. Remarks.
BOOKS.—(Continued.)								
1873.	Pages.					Rs. A. P.		
May 21st .	32	8vo. ...	First ...	1,000	Printed. .	0 4 0	Joygopál Mukerji, of Nabagrám.	
June 27th...	32	8vo. ...	First ...	1,000	ditto ...	0 4 0	ditto.	
„ 26th .	32	8vo. ...	First ..	1,000	ditto ...	0 4 0	ditto.	
July 26th...	32	8vo. ...	First ..	1,000	ditto ...	0 4 0	ditto.	
Sept. 23rd...	32	8vo. ...	First ...	1,000	ditto ..	0 4 0	ditto.	
Nov. 1st ...	32	8vo. ...	First ..	1,000	ditto ...	0 4 0	ditto.	
Dec. 18th...	40	8vo. ...	First ..	1,000	ditto ...	0 4 0	ditto.	
1874. Jan. 1st...	32	8vo. ...	First ...	1,000	ditto ...	0 4 0	ditto.	
Feb. 3rd...	32	8vo. ...	First ...	1,000	ditto ...	0 4 0	ditto.	
Mar. 1st ...	32	8vo. ...	First ...	1,000	ditto ...	0 4 0	ditto.	
1873. Apl. 12th...	80	8vo. ...	First ..	1,000	ditto ..	0 12 0	Gangá Gobinda Bhattáchárjya, of Entally.	
June 2nd...	80	8vo. ..	First ...	1,000	ditto ...	0 12 0	ditto.	
July 6th...	80	8vo. ...	First ...	1,000	ditto ...	0 12 0	ditto.	
Dec. 10th...	80	8vo. ..	First ..	1,000	ditto ...	0 12 0	ditto.	
„ 10th...	80	8vo. ...	First ...	1,000	ditto ...	0 12 0	ditto.	
„ 10th...	80	8vo. ...	First ...	1,000	ditto ...	0 12 0	ditto.	
1874. Mar. 8th...	86	8vo. ...	First ..	1,000	ditto ...	0 12 0	ditto.	
„ 8th...	80	8vo. ...	First ..	1,000	ditto ...	0 12 0	ditto.	
„ 31st..	32	8vo. ...	First ...	1,000	ditto ...	0 4 0	Joygopál Mukerji, of Nabagrám.	
May 10th...	32	8vo. ...	First ...	1,000	ditto ...	0 4 0	ditto.	

1. Number.	2. Title (to be translated into English, when the title page is not in that language).	3. Language in which book is written.	4. Name of author, translator, or editor of the book, or any part of it.	5. Subject.	6. Place of printing and place of publication.	7. Name or firm of printer, and name or firm of publisher.
						BENGALI
474	Jogbáshishta Rámáyana, Part 9.	Bengali...	Translated by Ganesh Chandra Bhattáchárjya.	Philosophy...	Printed and published at the Bhárat Press, No. 367, Chitpore Road, Calcutta.	Printed by Dharinidhar Mukerji and published by the translator.
475	Ditto ditto, Part 10	ditto ...	ditto ...	ditto ...	ditto ...	ditto ...
476	Ditto ditto, Part 11	ditto ...	ditto ...	ditto ...	ditto ...	ditto ...
477	Ditto ditto, Part 12	ditto ...	ditto ...	ditto ...	ditto ...	ditto ...
478	Shrímad Bhágbat, Part 20.	ditto ...	Translated and corrected by Durgá Charan Banerji.	ditto ...	Printed and published at the Kábya Prakásh Press, No. 7, Haripál's Lane, Calcutta.	Printed by Khetra Mohan Mukerji and published by the translator.
479	Ditto ditto, Part 21	ditto ...	ditto ...	ditto ...	Printed and published at the Beadon Press, No. 66, Beadon Street, Calcutta.	Printed by Haro Chandra Dás and published as above.
480	Ditto ditto, Part 22	ditto ...	ditto ...	ditto ...	ditto ...	ditto ...
481	Padma Purán, of the	ditto ...	Translated by Kálí Prasanna Sarkár.	Religion ...	Printed and published at the New Sarkár's Press, No. 35, Muktárám Báboo's Street, Chorebagán, Calcutta.	Printed and published by Rohinínandan Sarkár.
482	Shrímad Bhágbat, Part 15.	ditto ...	ditto ...	ditto ...	ditto ...	Printed by Rohinínandan Sarkár and published by the translator.
483	Ditto ditto, Part 16	ditto ...	ditto ...	ditto ...	ditto ...	ditto ...
484	Ditto ditto, Part 17	ditto ...	ditto ...	ditto ...	ditto ...	ditto ...
485	Ditto ditto, Part 18	ditto ...	ditto ...	ditto ...	ditto ...	ditto ...
486	Ditto ditto, Part 19	ditto ...	ditto ...	ditto ...	ditto ...	ditto ...
487	Ditto ditto, Part 22	ditto ...	ditto ...	ditto ...	ditto ...	ditto ...
488	Ditto ditto, Part 23	ditto ...	ditto ...	ditto ...	ditto ...	ditto ...
489	Ditto ditto, Part 24	ditto ...	ditto ...	ditto ...	ditto ...	ditto ...
490	Ditto ditto, Part 25	ditto ...	ditto ...	ditto ...	ditto ...	ditto ...
491	Ditto ditto, Part 26	ditto ...	ditto ...	ditto ...	ditto ...	ditto ...
492	Ditto ditto, Part 27	ditto ...	ditto ...	ditto ...	ditto ...	ditto ...
493	Ditto ditto, Part 28	ditto ...	ditto ...	ditto ...	ditto ...	ditto ...
494	Sangit Samálochani; or a Review of Music, Part 1, No. 5.	ditto ...	Edited by Khetra Mohan Goswámi.	Music ...	Printed and published at the Prákrita Press, No. 2, Holwell's Lane, Mirzapore, Calcutta.	Printed and published by Mathuránáth Tarkaratna.
495	Rámáyana Aranya Kánda.	ditto ...	Translated and revised by Ashutosh Shiroratna.	Poetry ...	Printed at the Satya Prakásh Press, Burdwan.	Printed and published by Purushottam Chatterji.

Quarter ending 30th June 1874.—(Continued.)

8. Date of issue from the press or of publication.	9. Number of sheets, leaves, or pages.	10. Size.	11. First, second, or other edition.	12. Number of copies of which the edition consists.	13. Printed or lithographed.	14. Price at which the book is sold to the public.	15. Name and residence of proprietor of copyright, or any portion of copyright.	16. Remarks.
BOOKS.—(Concluded.)								
1873.	Pages.					Rs. A. P.		
June 12th...	48	8vo. ...	First ...	1,000	Printed. .	0 4 0	Ganesh Chandra Bhátiáchárjya, of Jorásánko.	
Dec. 8th...	48	8vo. ...	First ...	1,000	ditto ...	0 4 0	ditto.	
1874.								
Jan. 4th...	48	8vo. ...	First ...	1,000	ditto ...	0 4 0	ditto.	
April 3rd...	48	8vo. ...	First ...	1,000	ditto ...	0 4 0	ditto.	
1873.								
Aug. 30th...	80	8vo. ...	First ...	1,000	ditto ...	0 12 0	Durgácharan Banerji, of Calcutta.	
Oct. 15th...	80	8vo. ...	First ...	1,000	ditto ...	0 12 0	ditto.	
1874.								
Jan. 4th...	80	8vo. ...	First ...	1,000	ditto ...	0 12 0	ditto.	
Jan. 8th...	48	8vo. ...	First ..	575	ditto ...	0 4 0	Kálíprasanna Sarkár, of Jorábagán.	
1873.								
June 8th...	48	8vo. ...	First ...	750	ditto ...	0 4 0	ditto.	
July 16th...	48	8vo. ..	First ...	Not given.	ditto ...	0 4 0	ditto.	
„ 16th...	48	8vo. ...	First ..	ditto...	ditto ...	0 4 0	ditto.	
Aug. 10th..	48	8vo. ...	First ..	ditto...	ditto ...	0 4 0	ditto.	
„ 10th..	48	8vo. ...	First ...	ditto ..	ditto ...	0 4 0	ditto.	
1874.								
Jan. 3rd...	48	8vo. ...	First ...	600	ditto ...	0 4 0	ditto.	
„ 3rd...	48	8vo. ...	First ...	600	ditto ...	0 4 0	ditto.	
„ 3rd...	48	8vo. ...	First ...	600	ditto ...	0 4 0	ditto.	
„ 3rd...	48	8vo. ...	First ...	600	ditto ...	0 4 0	ditto.	
Feb. 24th...	48	8vo. ...	First ...	600	ditto ...	0 4 0	ditto.	
„ 24th...	48	8vo. ...	First ...	600	ditto ...	0 4 0	ditto.	
„ 24th...	48	4to. ...	First ...	600	ditto ...	0 4 0	ditto.	
1873.								
Sept. 11th..	16	4to. ...	First ...	500	ditto ...	0 6 0	Udaya Chandra Goswámí, of Páthariághátá, Calcutta.	
1874.								
June 9th...	250	8vo. ..	First ...	1500	ditto ...	Distributed gratis.	Mahárájah of Burdwan.	

1. Number.	2. Title (to be translated into English when the title page is not in that language).	3. Language in which book is written.	4. Name of author, translator, or editor of the book, or any part of it.	5. Subject.	6. Place of printing and place of publication.	7. Name or firm of printer, and name or firm of publisher.
						BENGALI
545	Kabitábalí; or a Garland of Verses Part II.	Bengali...	Rádhánáth Ráya	Poetry ...	Printed at the Stanhope Press, No. 249, Bow Bazár, Calcutta.	Printed by I. C. Bose & Co. and published by Baikunthanáth Dé.
546	People's Homeopathic Cholera Tract.	ditto ...	R. K. Mitter & Co.	Medicine ...	Printed at the Saraswata Press, Calcutta.	Printed by Kristoprasád Majumdár and published by R. K. Mitter & Co.
547	Dhárápát; or Arithmetical Tables.	ditto ...	Calcutta School Book Society.	Science, E ...	Printed at the Baptist Mission Press, and published at the Calcutta School Book Society's premises.	Printed by Rev. G. H. Rouse and published by the Calcutta School Book Society.
548	Manoramá ...	ditto ...	A Hindu Female.	Poetry ...	Printed at the New Bengal Press, No. 148, Mániktalá Street, Calcutta.	Printed and published by Sáradá Prasád Chatterji.
549	Thaká Thakí Tarjá Larai; or the Poetical Recontre.	ditto ...	Gopál Chandra Pál, with the aid of Kedár Chandra Dás	Miscellaneous.	Printed at N. L. Shíl's Press, No. 99, Ahírítola Street, Calcutta.	Printed and published by Nrítyalál Shíl.
550	Banga Bháshár Barnamálá; or a Primer of the Bengali Language.	ditto ...	Not given ...	Language ...	Printed at the Sudharnab Press, No. 57, Nimu Goswámis Lane, Calcutta.	Printed and published by Troilokhyanáth Datta.
551	Akrur Sambád; or the tidings brought by Akrur.	ditto ...	Rámchandra Tarkalankár.	Poetry ...	ditto ...	ditto ...
552	Rasik Taranginí; (the names of the hero and heroine).	ditto ...	Panchánan Banerji.	Miscellaneous.	ditto ...	ditto ...
553	Dharmma-o-Níti; or Religion and Morality.	ditto ...	Girish Chandra Sen.	Religion ..	Printed at the Old Indian Press, No. 25, Beniátolá Lane, Calcutta.	Printed by Gopál Krishna Mittra and published by Umesh Chandra Datta.
554	Prabeshiká; or Entrance.	ditto ...	Rev. H. Onaseh, of the German Evangelical Lutheran Mission.	Language, E.	Printed and published at the Baptist Mission Press, Calcutta.	Printed by Rev. G. H. Rouse and published by Rev. H. Onaseh.

Quarter ending 30th June 1874.—(Continued.)

8. Date of issue from the press, or of publication.	9. Number of sheets, leaves, or pages.	10. Size.	11. First, second, or other edition.	12. Number of copies of which the edition consists.	13. Printed or lithographed.	14. Price at which the book is sold to the public.	15. Name and residence of proprietor of copyright, or any portion of copyright.	16. Remarks.
PAMPHLETS.						Rs. A. P.		
1873.	Pages.							
May 27th...	65	8vo. ..	First ...	500	Printed...	0 8 0	Baikunthanáth Dé, of Balasore.	Sonnets on various subjects, written by an Uriya, in Bengali, and dedicated to Mr. J. Beames.
June 15th...	28	8vo. ...	First ...	1,000	ditto ...	0 4 0	R. K. Mitter and Co., of No. 349, Chitpore Road.	
„ 17th...	14	12mo. ...	Not given	not given	ditto ...	0 1 0	.....	Intended for the use of young children.
„ 23rd...	18	12mo. ...	First ...	500	ditto ...	0 2 0	.....	A tale in verse, describing Manoramá's faithful devotion to a young man to whom she was affianced, for whose sake she refused the hand of a king; and after many severe trials, her faithfulness was rewarded by a happy marriage with the object of her choice.
„ 28th...	32	12mo. ...	Second...	3,000	ditto ...	0 1 0	.....	Questions and answers on the peculiarities of the gods, and other subjects.
July 6th...	24	12mo. ...	Not given	8,000	ditto ...	0 1 0	.....	Intended for the use of little children; with short sentences, and one piece of Poetry in the last page.
„ 8th...	87	12mo. ...	Not given	2,500	ditto ...	0 1 6	.....	Describes the strategy used by Kangsa Rájah, who sent Akrur with a message to bring Krishna.
„ 10th...	36	12mo. ...	Not given	2,500	ditto ...	0 0 9	.....	A very obscene book, for which the printer has been tried & punished.
„ 18th...	19	8vo. ...	First ...	700	ditto ...	0 2 0	.....	Proofs of the existence and unity of God, a Spirit without form. Conduct towards our fellow creatures and the evils of drinking, &c.
„ 13th...	10	12mo. ...	First ...	500	ditto ...	Not given	.....	The ten commandments, the Lord's Prayer, &c.

1. Number.	2. Title (to be translated into English when the title page is not in that language).	3. Language in which book is written.	4. Name of author, translator, or editor of the book, or any part of it.	5. Subject.	6. Place of printing and place of publication.	7. Name or firm of printer, and name or firm of publisher.
						BENGALI
555	Madhu Biláp; or Lamentations for Michael Madhusudan Datta.	Bengali..	Bhuban Chandra Mukerji.	Miscellaneous.	Printed at the New Bengal Press, No. 148, Mániktalá Street, Calcutta.	Printed by Sáradá Prasád Chatterji and published by the author.
556	Hindu Dharmma Marmma; or the Substance of the Hindu Religion.	ditto ...	The late Loknáth Basu.	Religion ...	Printed at the Kábya Prakásh Press, No 7, Haripál's Lane. Calcutta.	Printed by Khetramohan Mukerji and published by Dinanáth Basu.
557	Swapna Saptashatí Giri Sangbád; Visions of Sapta shati (or Durgá) and her father Giri: or the nectar of Chandi's actions.	ditto ...	Golak Chandra Mukerji	Poetry ...	Printed at the Bidyáratna Press, No. 285, Chitpore Road, Calcutta.	Printed by Arunodaya Ghosh, and published by Benimádhab Dé & Co.
558	Bhárat Mátá; or Mother India	ditto ...	Kiran Chandra Banerji	Drama ...	Printed at the Roy Press, No. 29, Mirzapore Street, Calcutta.	Printed by Báboo Rám Laskár and published by Kiran Chandra Banerji.
559	Mánas Bikásh; or Expansion of the Mind.	ditto ..	Dinesh Chandra Basu.	Poetry ...	Printed at the Old Indian Press, No. 25, Beniátolá Lane, Calcutta.	Printed by Gopál Chandra Mittra and published by Umesh Chandra Datta.
560	Dharmma Tattwa Alochaná; or Investigation into the Truths of Religion Part I.	ditto ...	Mathuránáth Barmma.	Religion ...	Printed at the B. P. Mission Press, No. 22, Jhámápukur Lane, Calcutta.	Printed by Amritalál Chowdhry and published by Mathuránáth Barmma.
561	Grandmother's Wonderful Tales, Part 2.	ditto ..	Bhuban Mohan Gangooly.	Fiction ...	Printed at the Calcutta Press, No. 80, Bentinck Street.	Printed by Banerji & Co., and published by Bhuban Mohan Mukerji.
562	Báranabater Lukochuri; or Hide and Seek at Báranabat. A Comedy, Part 2.	ditto ...	Harináth Sen ...	Drama ...	Printed at the Madhyastha Press, Calcutta.	Printed by Rám Sarbeshwar Chakrabarti, and published by Harináth Sen.
563	Dáya Bhág Sár Sangraha; Elements of the Law of Inheritance.	ditto ...	Compiled by Nabogopál Basu.	Law ...	Printed at the New Sanskrit Press, Calcutta, and published at Dubrájpore.	Printed by Harimohan Mukerji and published by Nabogopál Basu.
564	Tárakeshwar Natak; or Mahanter Lilá, a Drama of Tárakeshwar; the sports of a Mahanta.	ditto ..	Surendra Chandra Banerji.	Drama ...	Printed at the Aryan Press, No. 39, Patuá Tolá Lane, Calcutta.	Printed by Jadunáth Banerjí and published by Surendranáth Banerji.

Quarter ending 30th June 1874.—(Continued.)

8. Date of issue from the press or of publication.	9. Number of sheets, leaves, or pages.	10. Size.	11. First, second, or other edition.	12. Number of copies of which the edition consists.	13. Printed or lithographed.	14. Price at which the book is sold to the public.	15. Name and residence of proprietor of copyright, or any portion of copyright.	16. Remarks.
PAMPHLETS.—(Continued.)								
1873.	Pages.					Rs. A. P.		
July 25th...	12	12mo. ..	First ...	1,000	Printed..	0 1 0	Bhuban Mukerji, of	Recording in blank verse his genius as a poet.
„ 30th...	90	8vo. ...	Second...	1,000	ditto ..	Not given.	Dinanáth Basu, of Calcutta.	
Aug. 12th...	76	12mo. ..	First ..	1,000	ditto ...	0 4 0	Gangádhar Bhattáchárjya, of Benares	Accounts of the birth and the acts of Durgá during her childhood, her marriage with Shib, and his consent to her going to her father Giri's house; also the manner of worshipping her.
„ 28th...	14	12mo. ...	First ...	1,000	ditto ...	0 12 0	Kiran Chandra Banerji, of Baug Bazár.	India's sorrows and her petition to the Queen for deliverance.
Sep. 1st...	73	12mo. ...	First ...	500	ditto ...	0 6 0	Dinesh Chandra Basu.	On miscellaneous subjects, such as death, love, praise to the Gods, &c.
„ 1st...	43	12mo. ...	First ...	1,000	ditto ...	0 3 6	Mathuránáth Barmma, of Jagadballabhpore.	On the existence, eternity, unity, and omniscience of God.
„ 1st...	16	16mo. ...	First ...	1,000	ditto ...	0 0 6	... ..	Pointless silly tales.
„ 4th...	38	12mo. ...	First ...	300	ditto ...	0 2 0	.....	The low practices of Police officials, and others in the mofussil at a place called Báranábat (a fictitious name).
„ 5th...	32	8vo. ...	First ...	1,000	ditto ...	0 4 0	Nabogopál Basu of Dubrájpore.	Hindu law of inheritance.
„ 10th..	40	12mo. ...	First ...	500	ditto ...	0 4 0	Surendranáth Banerji, of No. 114, Amherst Street.	Referring to the case of the Mahanta of Tárakeshwar.

1. Number.	2. Title (to be translated into English when the title page is not in that language).	3. Language in which book is written.	4. Name of author, translator, or editor of the book or any part of it.	5. Subject.	6. Place of printing and place of publication.	7. Name or firm of printer, and name or firm of publisher.
						BENGALI
565	Chitra Shálá; [illegible] Museum of [illegible] (Chandra [illegible]	[illegible]gali...	Kálíkinkar Chakrabartí.	Fiction ...	Printed at the Bálmíki Press, Calcutta.	Printed and published by Kálíkinkar Chakrabartí.
566	Mánasánka; or Mental Arithmetic, Part I.	ditto ...	Gopál Chandra Banerjí.	Mathematics	Printed at the Hitoishi Press, No. 1, Krishtodás Pal's Lane, Calcutta.	Printed and published by Kailásh Chandra Banerji.
567	Bidyá Sundarer Nutan Tappá; or new responsive songs of Bidyá and Sundar.	ditto ...	Nandalál Ráya..	Poetry ...	Printed at the Gupta Press, No. 24, Mirzapore Lane Calcutta.	Printed and published by Matilál Dás.
568	Biography of Hanneman and Homœopathy.	ditto ...	Pareshnáth Mukerji.	Biography ...	Printed at Smith and Co.'s, Press Hidarám Banerji's Lane, Calcutta.	Printed and published by Chandranáth Ráya.
569	Báránganá Eba Sa-Múl Ghátiká; or prostitutes are the root of all ruin.	ditto ...	Chandícharan Ghosh.	Miscellaneous.	Printed at the Presidency Adoitya Press, No. 53, Ratan Sarkár's Garden Street, Calcutta.	Printed by Haridás Sarkár and published by Chandi Charan Ghosh.
570	A lecture delivered at the Haribhakti Pradáyini Sabhá, at Bally.	ditto ...	Pandit Ajitnáth Sharmma, of Nabadíp.	Religion ...	Printed at the Sangbád Gyánratnákar Press, Calcutta.	Printed and published by Bhuban Chandra Basák.
571	Harish Chandra Charit Nátak.	ditto ...	Párbati Charan Tarkaratna.	Drama ...	Printed at the People's Friend Press, No. 43, Chunam Gully, Calcutta.	Printed and published by Purna Chandra Basu.
572	Uh! Mahanter ei Káj!!! or Oh! is this the Mahanta's work!. With 4 plates.	ditto ...	Jogendranáth Ghosh.	Drama ...	Printed at the Roy Press, 19, Mango Lane, Calcutta.	Printed and published by Mahendranáth Ghosh.
573	Gyán Bikásh; or the expansion of learning.	ditto ...	Jogendranáth Ghosh.	Miscellaneous. E.	Printed at the Roy Press, No. 29, Mirzapore Steet, Calcutta,	Printed by Báburám Sarkár and published by Jogendranáth Ghosh.
574	Musulmán Dáyabhág; or the Muhammadan Law of Inheritance.	ditto ...	Rádhámádhab Basu.	Law ...	ditto ...	Printed by Báburám Sarkár and published by Kedárnáth Ráya.
575	Biná Oushadhe Swásthya Rakhyá; or preservation of health without medicine.	ditto ...	Rajanikánta Ghosh.	Medicine ...	Printed at the Bálmiki Press, Calcutta.	Printed and published by Kálíkinkar Chakrabartí.
576	Kumár Sambhab; or the birth of Kártik (the war god).	ditto ...	Translated by Nrisingha Chandra Mukerji Bidyáratna, M. A. and B. L., from the Sanskrit of Kálidas.	Miscellaneous. E.	Printed at the B. P. Mission Press, No. 22, Jhámápukur Lane, Calcutta.	Printed by Amritalál Chowdhry and published by Rámáprasád Ghosh.
577	Saral Páth; or Easy Lessons, Part I.	ditto ...	Jagadbandhu Modak	Language. E.	Printed at the New Bengal Press, No. 148, Mániktalá, Street Calcutta.	Printed by Sáradá Prasád Chatterji and published by Jagadbandhu Modak.

Quarter ending 30*th June* 1874.—(Continued.)

8. Date of issue from the press, or of publication.	9. Number of sheets, leaves, or pages.	10. Size.	11. First, second, or other edition.	12. Number of copies of which the edition consists.	13. Printed or lithographed.	14. Price at which the book is sold to the public.	15. Name and residence of proprietor of copyright, or any portion of copyright.	16. Remarks.
PAMPHLETS.—(Continued.)								
1873.	Pages.					Rs. A. P.		
Sept. 12th...	51	12mo. ...	First ...	500	Printed...	0 5 0	Kálíkinkar Chakrabarti, of No. 55, Amherst Street.	An exposure of the doings of Mahants such as that of Tárakeshwar.
„ 13th..	32	12mo. ...	Third ...	1,000	ditto ...	0 1 6	Gopál Chandra Banerji, of Hálishahar.	
„ 15th...	12	12mo. ...	First ..	1,000	ditto ...	0 2 6	Nundalál Ráya, of Loshá.	Love songs.
„ 16th...	30	8vo. ...	First ..	500	ditto ...	0 4 0		
„ 20th...	18	18mo. ...	First ...	1,000	ditto ...	0 1 3	Chandi Charan Ghosh, of Simlea, Calcutta.	Verses showing the total destruction that follows attachment to prostitutes.
Oct. 1st...	8	8vo. ...	First ...	1,000	ditto ...	Nil.	Pandit Ajitnáth Sharmma, of Nabadíp.	A lecture in defence of the worship of the gods.
„ 8th...	79	8vo. ...	First ...	1,000	ditto ...	0 10 0	Párbatí Charan Tarkaratna, of Pubna.	The history of Harish Chandra, the twenty-eighth king of the race of the Sun.
„ 9th...	60	12mo. ...	First ...	1,500	ditto ...	0 8 0	Mahendranáth Ghosh, No. 32, Jhámápukur Lane.	Referring to the case of the Mahant of Tárakeshwar.
„ 10th..	93	12mo. ...	First ...	500	ditto ...	0 8 0	Jogendranáth Ghosh, of Sattyatpore in Jessore.	Treating of various useful subjects for the use of children of riper years.
„ 16th...	36	8vo. ..	First ...	500	ditto ...	0 8 0	Rádhámádhab Basu, of Jessore.	
„ 20th...	58	8vo. ...	First ...	1,000	ditto ...	0 4 0	Rajanikánta Ghosh, of Bhowánipore.	
„ 20th...	85	12mo. ...	First ...	1,000	ditto ...	0 5 0	Rámáprasád Ghosh, of No. 21, Jhámápukur Lane.	Intended for the use of candidates for the first arts examination.
„ 28th...	24	12mo. ...	Third ...	2,000	ditto ...	0 1 0	Jagadbandhu Madak, of Shám Bazár Calcutta.	

1. Number.	2. Title (to be translated into English when the title page is not in that language).	3. Language in which book is written.	4. Name of author, translator, or editor of the book, or any part of it.	5. Subject.	6. Place of printing and place of publication.	7. Name or firm of printer, and name or firm of publisher.
						BENGALI
578	Sarpághát Chikitsá Pranáli; or Treatment for Snake Bites.	Bengali..	Shrínáth Banerji	Medicine ...	Printed at the Bentinck Press, No. 19, Mangoe Lane, Calcutta.	Printed and published by Mahendranáth Ghosh.
579	Boudha Dharmma Padimukha.	ditto ...	Hargobinda Muchhaddi.	Religion ...	Printed at H. C. Gangooly's Press. No. 24, Mangoe Lane, Calcutta.	Printed and published by H. C. Gangooly and Co.
580	Barna Shikshá; or Primer, Part I.	ditto ...	Gopálchandra Banerji.	Language E.	Printed at the Hítoishi Press, No. 1, Krishtodás Pál's Lane, Calcutta.	Printed and published by Kailásh Chandra Banerji.
581	Má Eyechen!!!; or Mother has come. A Comedy.	ditto ...	Not Given ..	Fiction ...	Printed at the New Bengal Press, No. 148, Mániktalá Street, Calcutta.	Printed by Sáradá Prasád Chatterji and published by Manamothanáth Dé.
582	Gananá Pustak ...	ditto ...	Translated by Ambikácharan Mukerji.	Astrology ...	Printed at the B. P. M's. Press, No. 22, Jhámápukur Lane, Calcutta.	Printed by Amritalál Chowdhry and published by Ambiká Charan Mukerji.
583	Swapnadhan Nátak; or Riches of Dreams. A Drama.	ditto ...	Rámnáráyan Tarkaratna.	Drama ...	Printed at the New Bengal Press, No. 148, Mániktalá Street, Simlea, Calcutta.	Printed by Sáradáprasád Chatterji and published by the Bengal Theatre Company.
584	Ganitánka; or Arithmetic.	ditto ...	Translated by J. Harle.	Arithmetic E.	Printed at the Baptist Mission Press and published at the Calcutta School Book Society's premises.	Printed by the Rev. G. H. Rouse, and published by the Calcutta School Book Society.

Quarter ending 30th June 1874.—(Continued.)

8. Date of issue from the press, or of publication.	9. Number of sheets, leaves, or pages.	10. Size.	11. First, Second, or other edition.	12. Number of copies of which the edition consists.	13. Printed or lithographed.	14. Price at which the book is sold to the public.	15. Name and residence of proprietor of copyright, or any portion of copyright.	16. REMARKS.
PAMPHLETS.—(Continued.)								
1873.	Pages.					Rs. A. P.		
Oct. 29th...	21	12mo. ...	First ...	1,000	Printed..	0 4 0	Shrínáth Banerji, of Bow Bazár Street, Calcutta.	This work commences by showing the utter uselessness of *mantras* (charms or incantations) and then proceeds to give a description of each of the various kinds of snakes, the diagnosis of their bites, both as to men and cattle, and the remedies best to be adopted.
„ 30th...	18	8vo. ...	First ...	500	ditto ...	0 2 6	Hargobinda Muchhadi, of Chittagong.	Rules and doctrines of the Buddhist Religion
„ 31st...	26	12mo. ...	Fourth ...	1,000	ditto ...	0 1 0	Gopál Chandra Banerji, of Háli-shahar.	With illustrations and directions to teachers how to use the book.
Nov. 1st...	40	8vo. ...	First ...	500	ditto ...	0 4 0	Monmothanáth Dé, of Simlea, Calcutta.	A work of a very immoral tendency, though no obscene expressions, are used. It relates how a prostitute played her part with two lovers, concealing the one when the other came; and passing him off as her mother disguised.
„ 6th...	36	12mo. ...	First ...	1,000	ditto ...	0 4 0	Ambiká Charan Mukerji, of Ranághát.	A translation of Napoleon's famous Fate Book.
„ 8th...	84	12mo. ...	First ...	500	ditto ...	0 8 0	Bengal Theatre Company, Beadon Street, Calcutta.	Describes how a girl saw her future husband in shape, features, &c., in her dreams.
„ 8th...	100	12mo. ...	Not given	2,000	ditto ...	0 4 0	Calcutta School Book Society.	Comprising the five fundamental rules with Tables of Money, Weights, and Measures, &c.

1. Number.	2. Title (to be translated into English when the title page is not in that language).	3. Language in which book is written.	4. Name of author, translator, or editor of the book or any part of it.	5. Subject.	6. Place of printing and place of publication.	7. Name or firm of printer, and name or firm of publisher.
						BENGALI
585	Ellison's Surveying Tables.	ditto ...	J. Ellison ...	Mathematics	Printed at the Baptist Mission Press, Calcutta.	Printed by the Rev. G. H. Rouse, and published by J. Ellison.
586	Ajkár Bájár Bháo; or the Market Rate of the day.	ditto ...	Durgá Dás Dhar	Drama ...	Printed at the Sudhábarshan Press, Calcutta.	Printed by Jádabchandra Ádhya and published by Durgádás Dhar.
587	Introduction to Charita Manjarí; or the Blossom of History.	ditto ...	Káli Prasanna Ráya.	History E...	Printed at the New Sanskrit Press, No. 14, Goábágán Street, Calcutta.	Printed & published by Harimohan Mukerji.
588	Byabahárik Ganita; or the Practical Arithmetic, Part I.	ditto ...	Táriní Charan Sen Gupta.	Arithmetic E.	Printed at the New Bengal Press, No. 148, Mániktalá Street, Simlea, Calcutta.	Printed & published by Sáradá Prasád Chatterji.
589	Padyapáth: or Poetical Reader, No. 3.	Bengali.	Jadugopál Chatterji.	Poetry E. ...	Printed at J. G. Chatterji and Co's Press, No. 115, Amherst Street, Calcutta.	Printed by J. G. Chatterji & Co. and published by Jadugopál Chatterji.
590	Chitta Kánan; or the Mind's Wilderness.	ditto ...	Kánáilál Mittra	Poetry ...	Printed at the Bentinck Press, No. 114, Bentinck Street, Calcutta.	Printed by Mahendranáth Ghosh & published by Mahendranáth Ghosh and brothers.
591	Bhúgol Pratham Shikhshá; or First Geography.	ditto ...	Chandra Kánta Gánguli.	Geography E.	Printed at J. G. Chatterji and Co's Press, No. 115, Amherst Street, Calcutta.	Printed by J. G. Chatterji & Co. and published by Chandrakánta Gánguli.
592	Shishu Ranjan; or the Delight of Children. Part 3.	ditto ...	Chandra Mohan Chatterji.	Miscellaneous E.	Printed at the Stanhope Press. No. 249, Bow Bazár, Calcutta.	Printed by I. C. Bose & Co. and published by Chandramohan Chatterji.

Quarter ending 30th June 1874.—(Continued.)

8. Date of issue from the press, or of publication.	9. Number of sheets, leaves, or pages.	10. Size.	11. First, second, or other edition.	12. Number of copies of which the edition consists.	13. Printed or lithographed.	14. Price at which the book is sold to the public.	15. Name and residence of proprietor of copyright, or any portion of copyright.	16. Remarks.
PAMPHLETS.—(Continued.)								
1873.	Pages.					Rs. A. P.		
„ 10th...	26	Long quarto	First ..	1,100	ditto ...	1 0 0	.....	Prepared with a view to test the accuracy of the Ameen's work whilst on survey.
„ 12th...	14	8vo. ..	First ..	520	ditto ...	0 6 0	Durgádás Dhar, of Sobhárám Bysack's Lane.	Another drama on the Tárakeshwar Mahant's adulterous acts.
„ 20th...	72	12mo. ...	First ...	1,000	ditto ...	0 5 0	Kálíprasanna Ráya, of Calcutta.	Embodying the great events which have happened from the entrance of the British into India, down to the present reign. Parts of the work are taken from Lethbridge's History.
„ 22nd...	100	12mo. ...	First ...	1,000	ditto ...	0 5 0	Táriní Charan Sen Gupta, of Fureedpore.	A very useful work of its kind.
Nov. 29th...	112	12mo. ...	Tenth ...	2,000	Printed...	0 8 0	Jadugopál Chatterji, of No. 115, Amherst Street, Calcutta.	Containing first rules and explanations of the different kinds of metre; then pieces of Poetry on Chitoor; place of nativity; death and sleep, &c.
„ 29th...	36	12mo. ...	First ...	1,000	ditto ...	0 4 0	Kánáilal Mittra, of No. 9, Mirjáfer's Lane.	Containing miscellaneous pieces on Mr. M. S. Datta's death, and other subjects, mostly extracted from periodicals.
Dec. 4th...	32	12mo. ...	Third ...	3,000	ditto ...	0 1 6	Chandra Kánta Gánguli.	Intended specially for the use of little children; the parts to be learnt first being printed in larger type.
„ 6th...	38	12mo. ...	Third ...	1,000	ditto ...	0 2 0	Chandramohan Chatterji, of Bally.	Reading lessons for children.

1. Number.	2. Title (to be translated into English, when the title page is not in that language).	3. Language in which book is written.	4. Name of author, translator, or editor of the book, or any part of it.	5. Subject.	6. Place of printing and place of publication.	7. Name or firm of printer, and name or firm of publisher.
						BENGALI
593	Tírtha Mahimá, Nátak; or the Grandeur of Pilgrimage. A Drama.	ditto ...	Nimái Chánd Shíl..	Drama ...	Printed at the New Sanskrit Press, Calcutta, and published at Chinsurah.	Printed by Harimohan Mukerji & published by the author..
594	Nabarasánkur; or the Germ of the Nine Passions.	ditto ...	Rasik Chandra Ráya.	Poetry ...	Printed at the New Sanskrit Press, Calcutta.	Printed & published by Harimohan Mukerji.
595	Mahanter Jeman Karmma Temniphal; the Mahant reaped according to his deeds. A comedy.	ditto ...	Durgá Dás Dhar.	Drama ...	Printed at the Sudhábarshan Press, No. 3, Ráj Mohan Bose's Lane, Calcutta.	Printed by Jádabchandra Adhya and published by the author.
596	Mahanter Ei Ki Káj!!! or What Work is this of the Mahant!! Part II.	ditto ...	Lakshmínáráyan Dás.	ditto ...	Printed at J. G. Chatterji and Co's., Press, No. 115, Amherst Street, Calcutta, and published at Howrah.	Printed by J. G. Chatterji & Co. and published by the author.
597	Galpa Ratna; or the Jewel of a Tale.	ditto ...	S. Pír Baksh ...	Religion ...	Printed at the Sáptahik Sambád Press, No. 1, Pipalpatti Lane, Bhowánipore, and published at No. 10, Hare Street, Calcutta.	Printed by Brajamohan Basu, and published by the Calcutta Tract and Book Society.
598	Adbhut Swapna; or a Wonderful Dream.	ditto ...	Rev. C. N. Banerji.	ditto ...	ditto ...	ditto ...
599	Goláb Pushpa; or the Rose Flower.	ditto ...	Rev. C. N. Banerji.	ditto ...	ditto ...	ditto ...
600	Dui Mesh Shábak; or the Two Lambs.	ditto ...	Miss Neele ...	ditto ...	ditto ...	ditto ...
601	Tattwagyán Manjarí; or the Blossoms of a Knowledge of Truth.	ditto ...	Madhusudan Ghosh.	Miscellaneous.	Printed at the Bishwa Dut Press, Calcutta, and published at Chetlá.	Printed by Baburám Dás and published by Madhusudan Ghosh.

Quarter ending 30th June 1874.—(Continued.)

8. Date of issue from the press, or of publication.	9. Number of sheets, leaves, or pages.	10. Size.	11. First, second, or other edition.	12. Number of copies of which the edition consists.	13. Printed or lithographed.	14. Price at which the book is sold to the public.	15. Name and residence of proprietor of copyright, or any portion of copyright.	16. Remarks.
PAMPHLETS.—(Contiuued.)								
1874.	Pages.					Rs. A. P.		
„ 9th...	84	8vo. ...	First ...	500	ditto ...	1 0 0	Nimáichánd Shíl, of Chinsurah.	A drama on the general deeds of Mahants, showing forth their adulteries, drunkenness, and other acts.
„ 9th...	22	12mo. ...	First ...	1,000	ditto ...	0 4 0	Rasik Chandra Ráya, of Calcutta.	On love, pity, heroism, &c.
„ 19th...	34	12mo. ..	First ...	1,000	ditto ...	0 3 0	Durgádás Dhar of, No. 3, Sobhárám Bysack's Lane, Calcutta.	Another drama on the Tárakeshwar Mahant's adulterous act.
„ 20th...	66	12mo. ..	First ..	1,000	ditto ...	0 5 0	Lakshimínáráyan Dás, of Howrah.	ditto.
„ 31st..	18	18mo. ...	First ...	5,000	ditto ...	0 0 3	Calcutta Tract and Book Society, No. 10, Hare Street, Calcutta.	Small Christian Tracts.
„ 31st...	16	32mo. ..	First ...	5,000	ditto ..	0 1 2	ditto	
„ 31st...	16	32mo. ..	First ...	5,000	ditto ...	0 1 2	ditto	
„ 31st...	18	18mo. ..	First ..	5,000	ditto ..	0 0 1	ditto	
1874.								
Jan. 5th..	68	8vo. ..	First ..	500	ditto ..	Gratis.	Madhusudan Ghosh, of Chetlá.	Treating of worship, unity of the godhead, charity, drinking, envy, filial duties, &c.

1. Number.	2. Title (to be translated into English, when the title page is not in that language).	3. Language in which book is written.	4 Name of author, translator, or editor of the book or any part of it.	5. Subject.	6. Place of printing and place of publication.	7. Name or firm of printer, and name or firm of publisher.
						BENGALI
602	Biklayáta Arangjib Chakrabarti's Durgotsab; or the Festival of the fort of the celebrated Arungzib.	Bengali..	Jaggachhandra Deb.	Poetry ...	Printed at the Rájshahye Press, Bauleah.	Printed by Baneshwar Raya and published by Cháru Mullá.
603	Barna Bodh; or knowledge of the Alphabet, Part I.	ditto ...	Shashi Bhushan Mukerji.	Language E.	Printed at the Sáptahik Sambád Press, No. 1, Pepalpatti Lane, Bhowánipore, and published at No. 10, Hare Street, Calcutta.	Printed by Brajamohan Basu and published by the Calcutta Tract and Book Society.
604	Saral Páth; or Easy Lessons.	ditto ...	Gopál Chandra Gupta.	Miscellaneous E.	Printed at the Bodhodaya Press, Hooghly.	Printed by Káshínáth Bhattachárjya.
605	Hátemer Upákhyán; or the Tale of Hátim.	ditto ...	Translated from the Persian by Munshis Muhammadí and Gholám Rabbani and Durgánanda Kabiratna, and corrected by Aghorenáth Tattwanidhi.	Miscellaneous.	Printed at the Satya Prakásh Press, Burdwan.	Printed by Purushottam Deb Chattaráj and published by the Mahárájáh of Burdwan.
606	Urmilá Sambhásh Kábya; or Poem on the Conversation of Urmilá	ditto ...	Táraknath Bishwás and Rám Krishna Basák.	Poetry ...	Printed at the Shibádah Press and published at Sealdah.	Printed by Kártik Chandra Chowdhry and Ishánchandra Bishwás.
607	Mátáler Jananír Biláp; or the Lamentations of a Drunkard's Mother.	ditto ...	Rám Chandra Mukerji.	Miscellaneous.	ditto ...	ditto ..
608	Shishu Sharír Pálan; or Preservation of Health in Children.	ditto ...	Jadunáth Mukerji.	Miscellaneous, E.	Printed at the Chikitsa Prakásh Press, Chinsurah.	Printed by Girish Chandra Bhattáchárjya.
609	Shishu Chikitsá; or Infant Treatment.	ditto ...	Rám Mohan Kabiráj Bidyábinod.	Miscellaneous.	Printed at the Bishna Binod Press, Azimgunge, Murshidabad.	Printed by Shyánlál Chakrabartí.
610	Swalpa Shikshá; or a Little Learning—Part I.	ditto ...	Mrigendranáth Bhanja.	Miscellaneous E.	ditto ...	ditto
611	Bánglá Byákaraner Parishishta; or an Appendix to Rámgati Nyáyaratna's Bengali Grammar.	ditto ...	Rámgati Nyáyaratna.	Grammar E.	Printed at the Bodhodaya Press, Hooghly.	Printed by Káshínáth Bhattácharjya.
612	Trayodash Taru; or the Thirteen Trees.	ditto ...	Jaggachhandra Deb.	.....	Printed at the Rájsháhye Press, Beauleah.	Printed by Cháru Mullá.

Quarter ending 30th June 1874.—(Continued.)

8. Date of issue from the press, or of publication.	9. Number of sheets, leaves, or pages.	10. Size.	11. First, second, or other edition.	12. Number of copies of which the edition consists.	13. Printed or lithographed.	14. Price at which the book is sold to the public.	15. Name and residence of proprietor of copyright, or any portion of copyright.	16. REMARKS
PAMPHLETS.—(Continued.)								
1874.	Pages.					Rs. A. P.		
„ 11th...	10	12mo. ...	First ...	100	Printed. .	0 2 0	Jaggachhandra Deb, of Beauleah.	The Wars of Aurungzebe.
„ 19th...	35	12mo. ...	First ...	1,000	ditto ...	0 1 0	Calcutta Tract and Book Society, No. 10, Hare Street, Calcutta.	Containing, also, moral sentences and short prayers for children.
Mar. 1st ...	36	12mo. ...	Fourth ...	4,000	ditto ...	0 2 0	Gopálchandra Gupta, of Pratáppur.	
„ 6th...	56	12mo. ...	Second...	1,000	ditto ...	Not given	Mahárájah Mahtápchandra, Bahádur, of Burdwan.	A story of Hátim, who was famed for his great liberality.
„ 8th...	60	Dy.12mo.	First ...	500	ditto ...	0 4 0	Ishánchandra Bishwás of Mátághasúr Gali.	Conversation between Urmílá, the wife of Lakshman, brother of Rám and Sitá, relative to the exile of the latter.
„ 10th...	26	Dy.12mo.	First ...	1,000	ditto ...	0 4 0	Rámchandra Mukerji, of Sealdah.	Depicting the evils of drunkenness.
Apl. 19th...	24	12mo. ...	First ...	500	ditto ...	0 1 0	Jádunáth Mukerji, of Chinsurah.	Simple advice to children how to preserve health.
„ 21st...	64	8vo. ...	First ...	1,000	ditto ...	1 0 0	....	Compiled from various sources and intended chiefly for the use of the poorer classes; who are generally led away by quacks; who administer herbs and roots, causing great mortality among children.
May 27th...	26	8vo. ...	First ...	1,000	ditto ..	0 3 0	....	Containing the alphabet, and a few examples of letter-writing.
.....	12	18mo. ...	.....	...	ditto	Nil ...	Ramgati Nyayaratna	Rules of Prosody.
May 28th...	24	12mo. ...	First ...	100	ditto ..	0 3 0	Jagguchhandra Deb, of Bauleah.	Addresses in poetry to 13 trees.

1. Number.	2. Title (to be translated into English, when the title page is not in that language).	3. Language in which book is written.	4. Name of author, translator, or editor of the book or any part of it.	5. Subject.	6. Place of printing and place of publication.	7. Name or firm of printer, and name or firm of publisher.
						BENGALI
613	Rákhál Mohiní (the names of the parties in the tale).	Bengali..	Unknown ...	Religion ...	Printed at the Mission Press, Midnapore.	Printed by A. R. Bacheler.
614	Gít Ratna; or Jewel Hymns.	ditto ...	ditto ...	ditto ...	ditto ...	ditto ...
615	Kál ki Karibe; or What will you do on the morrow?	ditto ...	ditto ...	ditto ...	ditto ...	ditto ...
616	Zemindar and Ryot..	ditto ...	ditto ...	ditto ...	ditto ...	ditto ...
617	Tomár Bayas Kata; or What is your age?	ditto ...	ditto ...	ditto ...	ditto ...	ditto ...
618	Bigyáa Sutra; or Physical Science.	ditto ...	ditto ...	Science E....	Printed at the Bodhodaya Press, Hooghly.	Printed by Káshínath Bhattáchárgya.
619	Padya Páth; or Poetical Reader, Part I.	ditto ...	Jadugopál Chatterji.	Poetry E. ...	Printed at J. G. Chatterji & Co.s' Press, No. 115, Amherst Street, Calcutta.	Printed by J. G. Chatterji & Co. and published by the author.
620	Abár Ete Alpa Haila; or Done a very little this time.	ditto ...	Anonymous ...	Miscellaneous.	Printed and published at the New Sanskrit Press, Calcutta.	Printed and published by Harimohan Mukerji.
621	Trial of Elokeshí, in the City of the Dead.	ditto ...	Suren Chandra Banerji.	Drama ...	Printed and published at the Gupta Press, No. 24, Mir Jáfer's Lane, Calcutta.	Printed and published by Matilál Dás.
622	Sushruta, Medical Science of the ancient Hindoos, Part I.	ditto ...	Translated by Umbiká Charan Banerji.	Medicine ...	Printed and published at the Victoria Press, No. 34, Bechárám's Lane, Calcutta.	Printed and published by Banerji & Friends.
623	Shilpa Nidarshan; or Models of Art.	ditto ...	Mrs. Vaughan.	Miscellaneous E.	Printed at the *Calcutta and Howrah Herald* Press, No. 3, Wellesly 1st Lane, and published at No. 38, Amherst Street.	Printed by Banerji & Co. and published by Mrs. Vaughan.
624	Kabitá Kusumánjali; or the Flowers of Poetry.	ditto ...	Krishna Kishore Banerji.	Poetry ...	Printed and published at the Saraswatí Press, No. 3, Brajdulal's Street, Calcutta.	Printed by Krishna Prasád Majumdár and published by the author.
625	Mahanter ki durdashá, Nátak; or What a bad condition of the Mahant! A Drama.	ditto ...	Tinkari Mukerji	...	Printed at G. P. Roy's Press, No. 21, Bow Bazar Street, Calcutta.	Printed by G. P. Roy & Co. and published by the author.

Quarter ending 30th June 1874.—(Continued.)

8. Date of issue from the press, or of publication.	9. Number of sheets, leaves, or pages.	10. Size.	11. First, second, or other edition.	12. Number of copies of which the edition consists.	13. Printed or lithographed.	14. Price at which the book is sold to the public.	15. Name and residence of proprietor of copyright, or any portion of copyright.	16. REMARKS.
PAMPHLETS.—(Continued.)								
1874.	Pages.					Rs. A. P.		
Mar. 31st...	18	16mo. ..	Unknown	500	Printed. .	0 0 3	.....	A Christian Tract in the form of a dialogue.
„ 31st...	16	16mo. ...	ditto ...	500	ditto ...	0 0 3		
May 1st...	16	16mo. ...	ditto ...	500	ditto ...	0 0 1½	.....	Religious tale.
„ 20th..	16	16mo. ..	ditto ...	500	ditto ...	0 0 1½	.....	Christian conversation.
„ 20th...	6	16mo. ...	ditto ...	500	ditto ...	0 0 1½	.....	ditto.
„ 2nd...	52	12mo. ...	First ...	500	ditto ...	0 2 0	Ishánchandra Bhattáchárjya.	Treatment of physical science, such as light, wind, &c., intended for the use of schools, with questions at the end of each chapter.
1873.								
Nov. 26th...	40	12mo. ..	Sixteenth	6,000	ditto ...	0 2 0	Jadugopál Chatterji, of No. 115, Amherst Street, Calcutta.	
Sept. 7th...	40	12mo. ...	First ...	1,000	ditto ...	Nil ...	.....	Errors detected and exposed in the reply of Táránáth Tarkabáchaspati, Professor of the Sanskrit College, to some of Bidyasagar's writing.
Dec. 20th...	8	8vo. ...	First ...	1,000	ditto ...	0 1 0	Surenchandra Banerji, of No. 115, Amherst Street, Calcutta.	Elokeshi, the dupe of the Tárakeshwar Mahant, before the judgment seat of Jama, is dealt with very gently, and pleads for her husband's life.
„ 2nd...	32	8vo. ...	First ...	550	ditto ..	0 4 0	Ambikácharan Banerji, of Pataldánga.	Translated from ancient Hindu medical works.
„ 19th...	24	12mo. ...	First ...	500	ditto ...	0 4 0	Mrs. Vaughan ...	Intended to teach Native females the art of needlework.
„ 22nd...	60	12mo. ...	Fifth ...	1,000	ditto ...	0 4 0	Krishna Kishore Banerji.	Containing short verses for children, on humility, obedience to parents, pride of wealth, backbiting, youth, &c.
„ 23rd...	44	8vo. ...	First ...	550	ditto ...	0 5 0	Tinkari Mukerji, of Hálishahar.	Relating to the case of the Mahant of Tárakeshwar.

1. Number.	2. Title (to be translated into English, when the title page is not in that language).	3. Language in which book is written.	4. Name of author, translator, or editor of the book or any part of it.	5. Subject.	6. Place of printing and place of publication.	7. Name or firm of printer, and name or firm of publisher.
						BENGALI
626	Byákaran Prabesh; or Introduction to Grammar.	Bengali...	Compiled by the late Jaggachandra Chakrabartí.	Language E.	Printed at the Girish Bidyáratna Press, No. 58-5, Upper Circular Road.	Printed and published by Girishchandra Bídyáratna.
627	Book of Fancy Needle work.	ditto ...	Mrs. A. H. Thomas.	Miscellaneous, E.	Printed and published at the Presidency Adoitya Press, No. 55, Ratan Sarkar's Garden Street, Calcutta.	Printed by Sidheshwar Ghosh.
628	Padya Mukul; or Blossoms of Poetry, First Part.	ditto ...	Rámlál Chakrabarti.	Poetry.	Printed and published at the Gupta Press, No. 24, Mir Jaffer's Lane, Calcutta.	Printed and published by Matilál Dás.
629	Ami-to-Unmadiní Nátak; I am but a Mad Woman. A Drama.	ditto ...	Shrínath Chowdhry.	Drama ...	Printed and published at Smith and Co's., Press, Bow Bazar, Calcutta.	Printed by Smith and Co. and published by Chandranáth Ráyá.
630	Bodh Sutra; or Rules of Knowledge.	ditto ...	Rájballabh Shiromani.	Miscellaneous E.	Printed and published at the Girish Bidyáratna Press, No. 58-5, Upper Circular Road, Calcutta.	Printed and published by Girish Chandra Bidyáratna.
631	Lupta Sangbatsarer Mímángsá; or Decision respecting the elision of this year.	ditto ...	Mahesh Chandra Nyáyaratna.	Religion ...	Printed at the Sáhitya Press, Calcutta, and published at the Sanátan Dharmma Rakhshiní Sabhá's premises.	Printed by Tárini Charan Chakrabarti and published by the Dharmma Rakshini Sabhá.
632	BhandatapaswíNátak; or the Hypocritical Ascetic. A drama.	ditto ...	Dakhiná Charan Chatterji.	Drama ...	Printed and published at the Samáchár Chandriká Press, No. 53, Sítárám Ghosh's Street, Calcutta.	Printed by Binod Bahari Ráya and published by the author.
633	Banga Bhúshan; or the Ornaments of Bengal.	ditto ...	Rájkrishna Ráya	Poetry ...	Printed and published at the New Bengal Press, No. 148, Mániktalá Street, Calcutta.	Printed and published by Sárada Prasád Chatterji.
634	Hitopákhyán Málá; or a Necklace of Moral Tales, Part I.	ditto ...	Compiled by Girish Chandra Sen.	Miscellaneous E.	Printed and published at the East India Press, No. 25, Beniátolá Lane, Calcutta.	Printed by Gopál Krishna Mitter and published by Umesh Chandra Datta.
635	Dattak Dídhiti; or the Law of Adoption.	ditto ...	Collected and translated by Nabagopál Basu.	Law ...	Printed and published at the Sáraswata Press, No. 3, Brajadulál's Street, Calcutta.	Printed by Krishna Prasád Majumdár and published by Nabagopál Basu.

Quarter ending 30th June 1874.—(Continued.)

8. Date of issue from the press, or of publication.	9. Number of sheets, leaves, or pages.	10. Size.	11. First, second, or other edition.	12. Number of copies of which the edition consists.	13. Printed or lithographed.	14. Price at which the book is sold to the public.	15. Name and residence of proprietor of copyright, or any portion of copyright.	16. REMARKS.
PAMPHLETS.—(Continued.)						Rs. A. P.		
1873. Dec. 25th...	Pages. 48	12mo. ...	Thirteenth ...	3,000	Printed..	0 2 6	Pránnath Sháha, of Goalando.	Adapted especially for children of tender years; containing short rules for the junction of letters and words.
„ 29th...	42	8vo. ...	First ...	1,000	ditto ...	0 8 0	Mrs. A. H. Thomas, of No 15, Imámbári Lane, Calcutta.	Containing full instructions for every description of fancy and useful work: in knitting and crotchet.
1874. Jan. 4th...	22	12mo. ..	First ...	500	ditto ...	0 2 0	Rámlál Chakrabrtia, of Santipore.	Intended for Native girls; on the morning, filial duties, play, devotion to husbands, morals, education, proper dress, &c.
„ 10th...	60	8vo ...	First ...	100	ditto ...	0 6 0	.....	Depicting the effects which the vices and bad character of husbands produce on their wives.
„ 10th...	60	12mo ...	First ...	1,000	ditto ...	0 4 0	Rájballabh Shiromani.	For the use of Páthsháláes.
„ 10th ..	24	8vo ...	First ...	75	ditto ...	Nil ...	.....	Observations on the propriety of regarding the present Bengali year from the 2nd Kártik of 1795 to the same date of 1796, as one in which religious rites are not valid.
„ 10th...	28	8vo ...	First ...	250	ditto ...	0 3 0	Dakhinácharan Chatterji.	Referring to the famous case of the Mahanta of Tárakeshwar, his character, &c.
„ 12th...	72	12mo ...	First ...	500	ditto ...	0 8 0	Rájkrishna Ráya, of Páthariághátá, Calcutta.	Sonnets on the lives of celebrated men.
„ 12th...	86	12mo ...	First ...	1,000	ditto ...	0 5 0	Girishchandra Sen ...	Stories based on Sádí's Persian Gulistán.
„ 14th...	68	8vo ...	First ...	1,000	ditto ...	1 8 0	Nabagopál Ghosh, of Mymáree.	Taken from the original Sanskrit, with questions and answers to serve as precedents.

1. Number.	2. Title (to be translated into English when the title page is not in that language).	3. Language in which book is written.	4. Name of author, translator, or editor of the book or any part of it.	5. Subject.	6. Place of printing and place of publication.	7. Name or firm of printer, and name or firm of publisher.
						BENGALI
636	Dhap-sangít. Akrur Sangbád; a kind of tune for the songs respecting Akrur, Part I.	Bengali ..	Edited by Mahimachandra Bishwas, from the work of the late Madhusudhan Kumár.	Poetry ...	Printed and published at the Rámáyan Press, No. 12, Fakir Chand Mitter's Street, Calcutta.	Printed by Traílakhyanáth Bidyáratna and published by the editor.
637	Bodhodayer Artha; or meanings of the Bodhodoya.	ditto ...	Benimádhab Bhattáchárjya.	Miscellaneous E.	Printed and published at the General Printing Press, No. 68, Nimai Gosain's Lane, Calcutta.	Printed and published by Benimádhab Bhattáchárjya.
638	Ekei ki bale Bángáli Sáhib? or is this what is called a Bengali Sáhib. A Comedy.	ditto ...	Bidyáshunya Bhattáchárjya.	Drama ...	Printed at the Stanhope Press, No. 249, Bow Bazar, Calcutta, and published at the Bengal Theatre.	Printed by I. C. Bose & Co. and published by Sharat Chandra Ghoshál.
639	Mahanta Biláp; or the Mahant's Lamentation.	ditto ...	Rájkrishna Ráya	Poetry ...	Printed and published at the New Bengal Press, No. 148, Mániktalá Street, Calcutta.	Printed and published by Sáradá Prasád Chatterji.
640	Nutan Dhárápat; or New Arithmetical Tables.	ditto ...	Compiled by Bepin Bihárí Shíl.	ArithmeticE.	Printed and published at the Hindu Press, No. 16, Ahírítola Street, Calcutta.	Printed and published by Sidheshwar Ghosh.
641	Swásthya Rakhyár Prabeshiká; or introduction to the Preservation of Health.	ditto ...	Radhiká Prasanna Mukerji.	Miscellaneous.	Printed at J. G. Chatterji and Co's. Press, No. 115, Amherst Street, Calcutta, and published at No. 4, Sitárám Ghosh's Street.	Printed by J. G. Chatterj and Co., and published by the author.
642	Padárthabidyá Prashnottarábalí; or Questions and Answers on Natural Philosophy.	ditto ...	Tárá Kánta Bidyáságar.	Science E. ...	Printed and published at Smith and Co.'s Press, Bow Bazar, Calcutta.	Printed by Smith and Co. and published by Chandranáth Ráya.
643	Sulemáner Hitopadesh; or Solomon's Good Counsel.	ditto ...	Translated by Rev. J. Wenger, D.D.	Religion ...	Printed at the Baptist Mission Press, Calcutta, and published by the Calcutta Auxiliary Bible Society.	Printed by Rev. J. Wenger, D.D., and published by the Calcutta Auxiliary Bible Society.
644	Gyánanjan; or Pigment of Knowledge.	ditto ...	Anandachandra Sarkár and Bipin Mohan Sehánabis.	Poetry ...	Printed and published at Smith & Co.'s Press, Bow Bazar, Calcutta.	Printed and published by Chandranáth Ráya.
645	Bájárer Larái; or the Battle of the Markets.	ditto ...	Not given ...	ditto ...	ditto ...	ditto ...

Quarter ending 30th June 1874.—(Continued.)

8. Date of issue from the press or of publication.	9. Number of sheets, leaves, or pages.	10. Size.	11. First, second, or other edition.	12. Number of copies of which the edition consists.	13. Printed or lithographed.	14. Price at which the book is sold to the public.	15. Name and residence of proprietor of copyright, or any portion of copyright.	16. Remarks.
PAMPHLETS.—(Continued.)								
1874.	Pages.					Rs. A. P.		
Jan. 14th...	72	12mo ...	First ...	1,000	Printed..	0 5 0	Mahimachandra Bishwás, of No. 49, Machuá Bazár Street, Calcutta.	The story of Akrur taking Krishna from the house of his father, Nanda, to Mathurá.
„ 16th...	20	12mo ...	Second...	1,500	ditto ...	0 1 6	Benimádhab Bhattáchárjya, of No. 115, Chitpore Road, Calcutta.	For the use of schools.
„ 20th...	78	12mo ...	First ...	1,000	ditto ...	0 8 0	Gangádhor Chatterji, of 229, Bow Bazár Street.	Depicting the character and habits of that class of Natives called Young Bengal, who are wont to ape the dress, manners, and customs of Europeans.
„ 21st...	12	12mo ...	First ...	1,000	ditto ...	0 0 6	Rájkrishna Ráya, of Pathariághátá, Calcutta.	Referring to the case of the Mahant of Tárakeshwar.
„ 25th...	32	12mo ...	Second ..	3,000	ditto ...	0 1 3	Bepin Behari Shíl, of Buttolá.	For the use of vernacular schools.
„ 26th...	56	12mo ...	Fourth...	2,000	ditto ...	0 2 6	Rádhiká Prasanna Mukerji.	On eating, drinking, wearing apparel, residence, the air we breathe, and general rules.
„ 29th...	80	12mo ...	First ...	1,000	ditto ...	0 4 0	Tárákánta Bidyáságar.	For the use of students preparing for examination.
„ 31st...	62	12mo ...	First ...	5,000	ditto ...	0 6 0	.....	The Proverbs of Solomon.
Feb. 1st...	34	12mo ...	First ...	500	ditto ...	0 3 0	.....	Containing miscellaneous verses on time, hope, rich men, the quail, and cocoanuts.
„ 1st...	34	12mo ...	First ...	1,000	ditto ...	0 2 0	.....	The rivalry between the Dhurrumtollah and Municipal Commissioners' New Markets.

1. Number.	2. Title (to be translated into English, when the title page is not in that language).	3. Language in which book is written.	4. Name of author, translator, or editor of the book, or any part of it.	5. Subject.	6. Place of printing and place of publication.	7. Name or firm of printer, and name or firm of publisher.
						BENGALI
646	Mahanter Pakhe Bhutonandí Nátak; or the Demon Nandi in the case of the Mahant.	Bengali..	Harimohan Chatterji.	Drama ...	Printed and published at the Calcutta Press, No. 80, Bentinck Street, Calcutta.	Printed by Mahendranáth Ghoshál and published by the author.
647	Mahanter Kárábás Nátak; or the Mahant's Imprisonment. A Drama.	ditto ...	Surendra Chandra Banerji.	ditto ...	Printed and published at the Hindu Press, No. 61, Ahírítola Street, Calcutta.	Printed and published by Sidheshwar Ghosh.
648	BibáhaBhangaNátak; Breach of Promise of Marriage. A Drama.	ditto ...	Harish Chandra Banerji.	ditto ...	Printed and published at Smith & Co.'s Press, Bow Bazar, Calcutta.	Printed by Smith & Co. and published by Chandranáth Ráya.
649	Mahanter ei ki dashá Nátak; or What Condition is this of the Mahant!! A Drama.	ditto ...	Jogendranáth Ghosh.	Drama ...	Printed and published at the Bentinck Press, No. 14, Bentinck Street, Calcutta.	Printed and published by Mahendranáth Ghosh.
650	Shishu Bodhak; or the Child's Instructor.	ditto ...	Subhankar Pandit.	Miscellaneous E.	Printed and published at the Sudhármah Press, No. 57, Nimu Gosain's Lane, Calcutta.	Printed and published by Trailakhyanáth Datta.
651	Padsábalí; or a Row of Poetry.	ditto ...	Benimádhab Bhattácharjya	Poetry E. ...	Printed and published at the General Printing Press, No. 115, Chitpore Road, Calcutta.	Printed and published by Benimádhab Bhattácharjya.
652	Basanta Agamané Mahanter Bilap; or the Mahant's Lament on the approach of Spring.	ditto ...	Ráyacharan Ghosh.	Poetry ...	Printed and published at the Gyánollás Press, No. 19, Brindában Basák's Lane, Calcutta.	Printed and published by Krishnalál Chandra.
653	Mahanter Chakra Bhraman Nátak; or the Mahant's moving in a circle. A Drama.	ditto ...	Bholánath Mukerji.	Drama ...	Printed and published at the Sudhárnab Press, No. 57, Nimai Gosain's Lane, Calcutta.	Printed and published by Rámchandra Mittra.
654	Akátmurkha; or the Incorrigible Idiot, Part I.	ditto ...	ditto ...	Fiction ...	ditto ...	ditto ...
655	The Brief History of India.	ditto ...	Harimohan Moitra.	History E....	Printed and published at H. C. Gangooly's Press, No. 24, Mangoe Lane, Calcutta.	Printed and published by H. C. Gangooly and Co.
656	Samasyá Sangraha; or a Collection of Riddles in verse, Part 4.	ditto ...	Jaharilál Shíl ...	Miscellaneous.	Printed and published at the Sudhárnab Press, No. 57, Nimai Gosain's Lane, Calcutta.	Printed and published by Rám Chandra Mittra.

Quarter ending 30th June 1874.—(Continued.)

8. Date of issue from the press, or of publication.	9. Number of sheets, leaves, or pages.	10. Size.	11. First, second, or other edition.	12. Number of copies of which the edition consists.	13. Printed or lithographed.	14. Price at which the book is sold to the public.	15. Name and residence of proprietor of copyright, or any portion of copyright.	16. Remarks.
PAMPHLETS.—(Continued.)						Rs. A. P.		
1874.	Pages.							
Feb. 1st...	26	8vo ...	First ...	1,000	Printed..	0 5 0	Harimohan Chatterji of 67, Nimtalá Street, Calcutta.	Descriptive of the trial of Elokeshi and her parents in the spirit world.
„ 1st...	12	12mo ...	Second...	2,000	ditto ...	0 1 0	Ishwar Chandra Chandra, of Ahírítolá Street.	The Mahant of Tárakeshwar, in prison.
„ 1st...	88	8vo ...	First ...	500	ditto ...	0 8 0	Harishchandra Banerji, of Monghyr.	Depicting the means which persons of old-fashioned ideas adopt to place obstacles in the way of couples being united in marriage, through mischief or envy.
„ 2nd...	62	12mo. ...	First ...	2,000	ditto ...	0 8 0	.....	Relating to the well-known case of the Mahant of Tárakeshwar.
„ 2nd...	96	8vo. ...	First ...	3,000	ditto ...	0 2 0	Trailakáyanáth Datta, of Jorhbágán.	A Primer and Reading Lessons; illustrated.
„ 2nd...	30	12mo. ...	First ...	1,000	ditto ...	0 1 6	Benímádhab Bhattáchárjya.	Containing various Moral Pieces.
„ 3rd ...	12	12mo. ..	First ...	1,000	ditto ...	0 2 0	Rájacharan Ghosh ...	Relating to the well-known case of the Mahant of Tárakeshwar.
„ 5th ...	84	12mo. ...	First ...	1,000	ditto ...	0 4 0	Trailakhyanáth Datta, of Jorábágán.	Ditto, ditto, referring to his having to work at the oil-machine in jail; with illustrations.
„ 7th ...	16	16mo. ...	First ...	2,000	ditto ...	0 1 0	ditto ...	Conversational dialogue as to the foolish pranks, acts, and intense stupidity and dull-headedness of an idiot.
„ 10th ...	54	8vo. ...	Second...	1,000	ditto ...	0 7 0	Harimohan Moitra, of Gwarí Krishnagur.	From the first advent of the British in India down to the Administration of Lord Northbrook.
„ 12th ...	36	12mo. ...	First ...	1,000	ditto ...	0 3 0	Troilakhyanáth Datta.	Riddles in verse with answers.

1. Number.	2. Title (to be translated into English when the title page is not in that language).	3. Language in which book is written.	4. Name of author, translator, or editor of the book, or any part of it.	5. Subject.	6. Place of printing and place of publication.	7. Name or firm of printer, and name or firm of publisher.
						BENGALÍ
657	Sangitopadesh; or Musical Instructor.	Bengali ..	Rangalál Mukerji	Music ...	Printed and published at H. C. Gangooly & Co.'s Press, No. 24, Mangoe Lane, Calcutta.	Printed and published by H. C. Gangooly and Co.
658	Chitrángadá Upákhyán; or Tale of Chitrángadá.	ditto ...	Mrigendranáth Bhanja.	Fiction ...	Printed and published at the Sáraswata Press, No. 3, Brajadulál's Street, Calcutta.	Printed by Krishnaprasád Majumdár and published by the author.
659	Mahanter Dafárafá Nátak o Elokeshír Pretatwa; or the Mahant's retribution and Elokeshí's Spiritual State.	ditto ...	Surenchandra Banerji.	Drama ...	Printed and published at the Gupta Press, No. 24, Mir Jafir's Lane, Calcutta.	Printed and published by Matilál Dás.
660	Súkshma Shilper Utpatti, o Arjyajater Shilpa Cháturi; or the Origin and Rise of the Fine Arts, and the proficiency of the Aryans in the Arts.	ditto ...	Shyámácharan Shrímání.	Science (The Arts.)	Printed and published at the Roy Press, No. 14, College Square, Calcutta.	Printed by Baburám Sarkár and published by Kedárnáth Ráyá.
661	Mahanter ki Sájá; Nátak; or What is the Mahant's Punishment? A drama.	ditto ...	Chandra Kumár Dás.	Drama ...	Printed and published at the Gyánoll's Press, No. 19, Bundán Basák's Lane, Calcutta.	Printed by Sahai Rám Banerji and published by Krishnalál Chandra.
662	Kabitá Kusumánjali; or Blossoms of Poetry, Part II.	ditto ...	Krishna Kishore Banerji.	Poetry E. ...	Printed and published at the Hítoishi Press, No. 1, Krishnadás Pál's Lane, Calcutta.	Printed and published by Koilásh Chandra Banerji.
663	Sushruta, Part II ...	ditto ...	Translated by Umbiká Charan Banerji.	Medicine ...	Printed and published at the Victoria Press, No. 3, Bechárám's Lane, Calcutta.	Printed by Akhaya Kumár Mallik and published by Banerji and Friends.
664	Ara ári Tarjá; or Responsive Songs in opposition.	ditto ...	Bholánáth Mukerji.	Poetry ...	Printed and published at the Sudhármah Press, No. 57, Nimri Gosain's Lane, Calcutta.	Printed and published by Rámchandra Mittra.
665	Madálasá (a name) ..	ditto ...	Translated by Rámpran Nyáratna.	ditto ...	Printed and published at the Victoria Press, No. 12, College Square North, Calcutta.	Printed by Hrídaya Chandra Dás and published by Banerji and Friends.

Quarter ending 30th June 1874.—(Continued.)

8. Date of issue from the press, or of publication.	9. Number of sheets, leaves, or pages.	10. Size.	11. First, second, or other edition.	12. Number of copies of which the edition consists.	13. Printed or lithographed.	14. Price at which the book is sold to the public.	15. Name and residence of proprietor of copyright, or any portion of copyright.	16. REMARKS.
PAMPHLETS.—(Continued.)								
1874.	Pages.					Rs. A. P.		
Feb. 12th ...	10	8vo. ...	First ...	250	Printed...	Nil	Rangalál Mukerji, of Beniátolá.	With notes and ascending and descending scales.
„ 15th ...	42	12mo. ...	First ...	1,000	ditto ...	0 8 0	Mrigendranáth Bhanjá, of Burdwan.	The Hindu Law and Shastras, taught by a pleasing contrivance in the narration of a tale.
„ 15th ...	12	12mo. ...	First ...	800	ditto ...	0 1 0	Surendra Chandra Banerji, of Amherst Street, Calcutta.	The Mahant in prison, mocked and taunted.
„ 15th ...	76	8vo. ...	First ...	500	ditto ...	1 2 0	Shyámácharn Shrimáni, No. 61, Simla Street, Calcutta.	Architecture and sculpture as practised by the ancient Aryans: illustrated.
„ 15th ...	58	12mo. ...	First ...	1,000	ditto ...	0 6 0	Chandrakumár Dás, of Garáubatá.	Relating to the well-known case of the Mahant of Tárakeshwar.
„ 16th ...	84	12mo. ...	First ...	1,000	ditto ...	0 6 0	Krishna Kisore Banerji, of Calna.	Miscellaneous Pieces of Poetry intended for the use of Vernacular Schools.
„ 19th ...	32	8vo. ...	First ...	550	ditto ...	0 4 0	.....	Translated from ancient medical works.
„ 20th ...	24	12mo. ...	First ...	2,000	ditto ...	0 2 0	Troilakáyanáth Datta.	Questions and answers, on various matters in the Puráns, &c.
„ 22nd ...	76	12mo. ...	First ...	500	ditto ...	0 8 0	Rámprán Náyaratna, of Entally.	A love tale extracted from the Márkandeva Purán; describing the marriage of Rhitadhaj Rájáh and Madálasá.

1. Number.	2. Title (to be translated into English when the title page is not in that language).	3. Language in which book is written.	4. Name of author, translator, or editor of the book, or any part of it.	5. Subject.	6. Place of printing and place of publication.	7. Name or firm of printer, and name or firm of publisher.
						BENGALI
667	Mahanter Khed; or the Mahant's sorrow.	Bengali ...	Aghore Chandra Ghosh.	Poetry ...	Printed and published at the Gyánollás Press, No. 19, Brindában Basáks's Lane, Calcutta.	Printed by Krishnalál Chandra and published by the author.
668	Kanyá Rahasya; or Diversion for Young-Girls.	ditto ...	Biharilál Sarkar	Poetry ...	Printed and published at the Gupta Press, No. 24, Mir Jáfir's Lane, Calcutta.	Printed and published by Matilál Dás.
669	Dhárápáth; or Arithmetical Tables Part I.	ditto ...	Compiled by Narendra Náth Kumár.	Mathematics E.	Printed and published at the Norman Press, No. 192, Bow Bazar Street, Calcutta.	Printed and published by Umeshchandra Banerji.
670	Swargíyá Bhubanmohiní; or the late Bhubanmohiní (gone to heaven.)	ditto ...	Ashwiní Kumar Ghosh.	Biography ...	Printed and published at the Stanhope Press, No. 249, Bow Bazar, Calcutta.	Printed by I. C. Bose & Co. and published by the author.
671	Brihannalá Nátak (another name of Urjun).	ditto ...	Madanmohan Mittra.	Drama ...	Printed at the Bálmíki Press, Calcutta, and published at Amherst Street.	Printed and published by Kálíkínkar Charabartí.
672	Kapat Sannyásí; or the Hypocritical Ascetic.	ditto ...	Ambikácharan Gupta.	Miscellaneous.	Printed and published at the Satya Press, No. 1, Hugalkuriá Street, Calcutta.	Printed and Published by Brahmobrata Sámádhyái Bhattáchárjya.
673	Sumati Sthirbhaba; or Sumati be at rest.	ditto ...	Tárinícharan Mardani, assisted by Kálikrishna Haldár.	Fiction ...	Printed and published at the Adaitya Press, No. 53, Ratan Sarkar's Garden Street, Calcutta.	Printed by Haridás Sarkár and published by Tárinicharan Marddani.

Quarter ending 30th June 1874.—(Continued.)

8. Date of issue from the press, or of publication.	9. Number of sheets, leaves, or pages.	10. Size.	11. First, second, or other edition.	12. Number of copies of which the edition consists.	13. Printed or lithographed.	14. Price at which the book is sold to the public.	15. Name and residence of proprietor of copyright, or any portion of copyright.	16. Remarks.
PAMPHLETS.—(Continued.)								
1874.	Pages.					Rs. A. P.		
Feb. 25th...	12	12mo. ...	First ...	2,000	Printed...	0 1 0	Aghore Chandra Ghose, of Lálbágán.	Relating to the well-known case of the Mahant of Tárakeshwar.
„ 26th...	28	12mo. ...	First ...	500	ditto ...	0 1 0	Bihárilál Sarkár, of Málandi, Pubna.	An exposure of various customs connected with marriage.
Mar. 7th...	16	8vo. ...	First ...	2,000	ditto ...	0 1 0	Narendranáth Kumár, of No. 13, Thákur Dás Pál's Láne, Calcutta.	Containing the multiplication tables and tables of weights and measures; for the use of beginners.
„ 10th...	46	12mo. ...	First ...	200	ditto ...	Nil.	Ashwiní Kumár Ghosh.	Verses by the husband of the deceased, lamenting her premature death; detailing her good and excellent qualities, and giving samples of verses written by her.
„ 17th...	68	8vo. ...	First ...	500	ditto ...	0 8 0	Madanmohan Mittra.	Depicting how the five Pándabs went into the house of the Birát Rájáh in disguise and took service there, whilst Urjun adopted that of music and dancing master to the Rájáh's daughter.
„ 19th...	52	8vo. ...	First ...	480	ditto ...	0 8 0	Ambikácharan Gupta, of Bhángámorá, in Hooghly.	Narrative of the seduction and death of Elokeshi.
April 4th...	12	12mo. ...	First ...	1,000	ditto ...	0 1 0	Tárinícharan Mardan, of Bartala.	Conversation between two fictitious persons, named Sumati and Gyán, relative to the great improvements in the town of Calcutta as to water and drainage, gas, &c., and also on the present famine. The Government for its great care of its subjects, and its liberality in establishing schools, hospitals, &c.

1. Number.	2. Title (to be translated into English, when the title page is not in that language).	3. Language in which book is written.	4. Name of author, translator, or editor of the book, or any part of it.	5. Subject.	6. Place of printing and place of publication.	7. Name or firm of printer, and name or firm of publisher.
						BENGALI
674	Swapna Parbba; or a or a Chapter on Dreams.	Bengali...	The late Káshirám Dás.	Miscellaneous.	Printed and published at the Sudhárnab Press, No. 57, Nimu Gosain's Lane, Calcutta.	Printed and bublished by Rámchandra Mittra.
675	A Hint to secure the health and maintenance by foods.	ditto ...	Kalipada Ghoshál, a retired Deputy Collector of 24-Pergunnahs.	Miscellaneous.	Printed and published at the Sangbád Gyánratnákar Press, No. 8, Nimtala Ghat Street, Calcutta.	Printed by Bhubanchandra Basák and published by the author.
676	Bridhasya Taruní Bhárjyá; or the old man's young wife.	ditto ...	Nab-Banga Natyashálá, Jorásánko; or the New Bengal Theatre.	Drama ...	Printed at the Calcutta Press, and published at No. 915, Muktárám Baboo's Street.	Printed by Banerji & Co. and published by the Jorásánko New Bengal Theatre.
677	Mana Sahachara; or the Mental Companion, Part I.	ditto ...	Sankarlál Dé ...	Arithmetic...	Printed and published at the New Bengal Press, No. 148, Mániktalá Street, Calcutta.	Printed by Sáradáprasád Chatterji and published by the author.
678	Bidhabár Dante Mishi; or Antimony (native, *surmá*) in the Teeth of the Widow.	ditto ...	Gopálchandra Mukerji.	Drama ...	Printed and published at the Local Press, No. 38, Suripárá, Calcutta.	Printed by Gopálchandra Pánrál.
679	Gymnastics, Part I....	ditto ...	Harishchandra Sharmmá.	Science E. ...	Printed at the Victoria Press, No. 92, Bow Bazar Street.	Printed by Akhayakumár Mallik.
680	Byákaran Setu; or the Bridge of Grammar, Part I.	ditto ...	Brajanáth Bidyálankár.	Grammar E.	Printed at N. L. Shíl's Press, No. 99, Ahírítolá Street, Calcutta.	Printed by Nrityalál Shíl.
681	Ati Brihat Tarjár Larái; or Responsive Songs, Part I.	ditto ...	Bánamáli Dás Boirági.	Poetry ...	Printed at the General Printing Press, No. 115, Chitpore Road, Calcutta.	Printed by Benimádhab Bháttáchárjya and published by the General Printing Press Co.
682	Shishu Páth; or the Childs Instructor, Part I.	ditto ...	Jadunáth Nyáyapanchánan.	Miscellaneous E.	Printed at N. L. Shíls Press, No. 99 Ahírítolá Street, Calcutta.	Printed by Nrityalál Shíl.
683	Mahanta Pánchálí; or metrical verses relative to the Mahant.	ditto ...	Púrnachandra Mukerji.	Poetry ...	Printed at the General Printing Press, No. 115, Chitpore Road, Calcutta.	Printed by Benimádhab Bhattáchárjya and published by Ishwarchandra and Brothers.

Quarter ending 31*st March* 1874.—(Continued.)

8. Date of issue from the press, or of publication.	9. Number of sheets, leaves, or pages.	10. Size.	11. First, second, or other edition.	12. Number of copies of which the edition consists.	13. Printed or lithographed.	14. Price at which the book is sold to the public.	15. Name and residence of proprietor of copyright, or any portion of copyright.	16. Remarks.
PAMPHLETS.—(Continued.)								
1874.	Pages.					Rs. A. P.		
April 8th*	32	16mo. ...	Not given	2,500	Printed. .	0 1 0	Troilakhyanáth Datta, of Jorúbagán.	Extracted from the Bengali Mahábhárat of Káshirám Dás, on the interpretation of dreams, as also the dream of Gándhárí, wife of Kuru, who saw in a vision the slaughter of her 100 sons.
1873.								
Dec. 24th...	12	8vo. ...	First ...	200	ditto ...	Nil.	Ráya Kálípada Ghoshál.	How breezes affect health; and the author's efforts to give relief in the famine of 1865.
1874.								
Jan. 8th...	90	12mo. ...	First ...	1,000	ditto ...	0 6 0	.....	Depicting the folly of an old man marrying a young wife.
Mar. 12th .	34	Dy. 18mo.	First ...	500	ditto ...	0 1 0	Shankarlál Dé, of Calcutta.	A companion to busy life; with reference to matters relating to money, weights, and measurement.
„ 12th...	88	Dy. 8vo.	First ...	1,000	ditto ...	1 0 0	Gopálchandra Mukerji of No. 50, Bálákháná Street, Calcutta.	The impropriety and unchastity of Hindu widows who chew betel-leaf; put *missí* (antimony) on their teeth; and oil and comb their hair, to beautify themselves.
„ 20th...	78	12mo. ...	Second...	1,000	ditto ...	0 4 0	Harish Chandra Sharmmá of No. 92, Bow Bazár Street, Calcutta.	Accompanied with several illustrations.
„ 29th...	82	12mo. ...	Sixth ...	2,000	ditto ...	0 5 0	Brajanáth Bidyálankár.	
„ 29th .	94	12mo. ...	First ..	1,500	ditto ...	0 10 0	Ishwar Chandra and Brothers, Bartaláh.	Collected from the Puráns and various other Poems.
„ 30th...	28	12mo. ...	Second...	2,000	ditto ...	0 1 0	Jadunáth Nyáya Panchánan, of Nimu Gosain's Lane.	
April 2nd...	22	12mo. ...	First ...	2,000	ditto ...	0 1 0	Ishwar Chandra and Brothers, Bartaláh.	In allusion to the famous case of the Mahanta of Tárakeshwar.

1. Number.	2. Title (to be translated into English when the title page is not in that language).	3. Language in which book is written.	4. Name of author, translator, or editor of the book or any part of it.	5. Subject.	6. Place of printing and place of publication.	7. Name or firm of printer, and name or firm of publisher.
						BENGALI
684	Mahanter Kárábás; or the Mahanta's Imprisonment.	Bengali..	Iswarchandraand Brothers.	Drama ...	Printed at the General Printing Press, No. 115, Chitpore Road, Calcutta.	Printed by Benimádhab Bhattáchárjya and published by Ishwarchandra and Brothers.
685	Life of the late Hon'ble Dwárkánáth Mittra.	ditto ...	Not given ...	Biography ...	Printed at the New Sanskrit Press, No. 14, GoábáganStreet, Calcutta.	Printed by Harimohan Mukerji and published by JádabchandraChakrabartí.
686	Barna Shikhshá; or Primer, Part I.	ditto ...	Gopálchandra Banerji.	Language E.	Printed at the Hitoishi Press, No. 1, Krishna Dás Pál's Lane, Calcutta.	Printed by Kailásh Chandra Banerji.
687	Pratham Páth, or First Instructor.	ditto ...	Sátkari Datta ...	Language E.	ditto ...	' ditto ' ...
688	Padya Páth, or Poetical Reader, Part I.	ditto ...	Jadugopál Chatterji.	Poetry E. ...	Printed at J.G. Chatterji & Co.'s Press, No. 115, Amherst Street, Calcutta.	Printed and published byJ. G. Chatterji & Co.
689	Lessons in Arthmetic for Children, Part I.	ditto ...	Chandrakumár Ghatak.	Arithmetic E.	Printed at the Stanhope Press, No. 249, Bow Bazar, Calcutta.	Printed by I. C. Bose and Co. and published by the author.
690	Articles of Association of the Mymensingh Loan Office, Limited.	ditto ...	Abinásh Chandra Ghosh.	Miscellaneous.	Printed at the School Book Press, No. 32, Beadon Street, Calcutta, and published at Mymensingh.	Printed by Bholánáth Dé and published by the author.
691	Naba Prabandha Sár; or Selections of Essays.	ditto ...	Mohandranáth Ráya.	Miscellaneous E.	Printedat J. G. Chatterji & Co.'s Press, No. 115, Amherst Street, Calcutta.	Printed by J. G. Chatterjí and Co. and published by the author.
692	Child's Bengali Grammar.	ditto ...	Kalí Prasanna Bidyáratna.	Grammar E.	Printed at the Bálmiki Press, No. 45, Amherst Street, Calcutta, and published at No. 30, Bechu Chatterji's Street.	Printed by Kalí Kinkar Chakrabartí and published by KálíprasannaBidyáratna.
693	Mahagurunipáter par Ashouchábasthár Kartabyákartabyer Bichár; or what is proper or otherwise to be done on the death of any one's parents.	ditto ...	SatyabrataSámashrami.	Religion ...	Printed at the Satya Press, No. 1, Hugalkuriá, Calcutta.	Printed by Brahmabrata Sámdhyái Bhattáchárjya.
694	Sangit Ratnábalí; a Row of Pearls of Hymns.	ditto ...	Ashwiní Kumár Ghosh.	ditto ...	Printed at the Stanhope Press, No. 249, Bow Bazar Street, Calcutta, and published at Chetlá.	Printed by I. C. Bose and Co. and published by the author.

Quarter ending 30th June 1874.—(Continued.)

8. Date of issue from the press, or of publication.	9. Number of sheets, leaves, or pages.	10. Size.	11. First, second, or other edition.	12. Number of copies of which the edition consists.	13. Printed or lithographed.	14. Price at which the book is sold to the public.	15. Name and residence of proprietor of copyright, or any portion of copyright.	16. REMARKS.
PAMPHLETS.—(Continued.)								
1874.	Pages.					Rs. A. P.		
Apl. 5th...	12	12mo. ...	Third ...	2,000	Printed. .	0 0 6	Ishwarchandra and Brothers, Bartaláh.	
„ 6th...	12	8vo. ...	First ...	1,500	ditto ...	0 3 0	Jádabchandra Chakrabartí, of Calcutta.	
„ 14th...	26	12mo. ...	Fifth ...	1,000	ditto ...	0 1 0	Gopálchandra Banerji, of Hálishahar.	
„ 15th...	30	12mo. ...	Sixteenth	10,000	ditto ...	0 1 0	Sátkari Datta, of Nibodo.	
„ 18th...	44	12mo. ...	Seventeen	6,000	ditto ...	0 2 0	Jadugopál Chatterji, of No. 115, Amherst Street Calcutta.	
„ 20th...	32	Dy.12mo.	First ...	1,000	ditto ...	0 1 6	Chandra Kumár Ghatak, of Shám Bazár.	
„ 23rd...	14	8vo. ...	First ...	200	ditto ...	0 4 0	Mymensingh Loan Office, Limited.	
„ 25th ...	72	12mo. ...	First ...	1,000	ditto ...	0 4 0	Mahendra Náth Ráyá, Deputy Inspector of Schools.	On manhood, poetry, hope, patience, and perseverance, &c.
„ 25th ...	58	12mo. ...	First ...	1,000	ditto ..	0 2 0	Kálí Prasanna Bidyáratna, of Culna.	
„ 28th ...	92	Dy.8vo...	First ...	150	ditto ...	1 0 0	Satyabrata Sámashrami, No. 1, Hugalkuriá.	Particularising in detail how children ought to conform themselves and what they should eat, drink, and wear on the death of either one or both of their parents.
„ 30th ...	24	Dy.12mo.	First ...	200	ditto ...	0 3 0	Ashwini Kumár Ghosh.	

1. Number.	2. Title (to be translated into English, when the title page is not in that language).	3. Language in which book is written.	4. Name of author, translator, or editor of the book or any part of it.	5. Subject.	6. Place of printing and place of publication.	7. Name or firm of printer, and name or firm of publisher.
						BENGALI
695	Shishu Bodhak; or the Child's Instructor.	Bengali...	The late Shubhankar Pandit.	Miscellaneous E.	Printed at the General Printing Press, No. 115, Chitpore Road, Calcutta.	Printed and published by Benimádhab Bhattáchárjya.
696	Probodhábalí; or a String of Advice.	ditto ...	Harachandra Chakrabartí.	Religion ...	Printed at the Indian Mirror Press, No. 13, Mirzapore Street, Calcutta.	Printed and published by G. L. Dás.
697	Mahanter Jesáki-Tesá; Gháni Tene Halo Rakta Amásá; or the Mahanta as he is; he got dysentery by working at the oil press. A Drama.	ditto ...	Náráyanchandra.	Drama ...	Printed at the New Indian Press, No. 3, Ramánáth Majumdár's Street, Pataldángá, Calcutta.	Printed by Rámnrisingha Banerji and published by Tinkari Ghosh.
698	Swalpa Shikshá; or a Little Instruction, Part 2.	ditto ...	Mrigendranáth Bhanja.	Miscellaneous E.	Printed and published at the Bishwa Binod Press, Moorshedabad, Azimgunge.	Printed by Shyámlál Chakrabartí.
699	Swalpa Shikshá; or a Little Instruction, Part 3.	ditto ..	ditto ..	ditto ...	ditto ...	ditto ...
700	Jugalánguriá; or a Pair of Rings.	ditto ...	Bankim Chandra Chatterjí.	Fiction ...	Printed at the Banga Darshan Press, Kántálpárá.	Printed by Harán Chandra Banerjí.
701	Shishu Sharír Pálan: or Preservation of the Health of Children.	ditto ...	Doctor Jadunáth Mukerjí.	Medicine ...	Printed and published at the Chikitsá Prakásh Press, Chinsurah.	Printed by Girish Chandra Bhattáchárjya.
702	Naba Shishu Páth: or the New Child's-Instructor, Part I.	ditto ...	Durgá Charan Chakrabartí.	Language E.	Printed at the Bishwa Binod Press, Azimgunge.	Printed by Shyámlál Chakrabartí and published by the author.

Quarter ending 30th June 1874.—(Continued.)

8. Date of issue from the press, or of publication.	9. Number of sheets, leaves, or pages.	10. Size.	11. First, second, or other edition.	12. Number of copies of which the edition consists.	13. Printed or lithographed.	14. Price at which the book is sold to the public.	15. Name and residence of proprietor of copyright, or any portion of copyright.	16. REMARKS.
PAMPHLETS.—(Concluded.)								
1874.	Pages.					Rs. A. P.		
Apl. 10th ...	48	12mo. ...	First ..	4,000	Printed ...	0 0 6	Benímádhab Bhattáchárjya, of No. 115, Chitpore Road, Calcutta.	Containing the alphabet, and compound letters; arithmetical table and tables of money, weights and measures, with easy reading. Illustrated.
May 1st ...	36	12mo. ...	First ...	500	ditto ...	0 3 0	Hara Chandra Chakrabartí, of Rungpore.	Containing eight separate pieces of poetry, of a religious and moral tendency, with a view to turn away youth from worldly pleasures. A Brahmist publication.
„ 3rd ...	14	8vo. ...	First ...	Not given.	ditto ...	0 2 0	.....	Referring to the well known case of the Mahanta.
June 9th ...	26	8vo. ...	First ...	1,000	ditto ...	0 3 0	.....	For the use of the poorer classes in the Pátsháláis, containing a little of arithmetic, selections from the Mahábhárat, Rámáyan, &c.
„ 9th ...	28	8vo. ...	First ...	1,000	ditto ...	0 3 0	.....	ditto.
„ 2nd ...	36	16mo. ...	First ...	1,000	ditto ...	0 2 6	Bankim Chandra Chatterjí Kántálpárá, Thanah Naihati, 24-Pergunnahs.	A tale relating how a young man and woman, the son and daughter of a merchant, were betrothed to each other, and a ring given to each of them, so that when they met again they might recognize each other and be married.
„ 2nd ...	24	12mo. ...	Second ...	1,000	ditto ...	0 1 0	Jadunáth Mukerji, of Chinsurah, Amrátolá.	To be read after the primer; and intended to impress upon children habits of cleanliness, in washing and dressing; as also in exercise and diet.
„ 18th ...	22	Dy. 12mo.	First ...	1,000	ditto ...	0 1 0	.....	Containing the alphabet and simple reading lessons.

1. Number.	2. Title (to be translated into English when the title page is not in that language).	3. Language in which book is written.	4. Name of author, translator, or editor of the book, or any part of it.	5. Subject.	6. Place of printing and place of publication.	7. Name or firm of printer, and name or firm of publisher.
						BENGALI
5	Zabdat-ul-Masáil; or Abstracts of Law.	Mussulmáni Bengali.	Moulvie Nyímuddin.	Law ...	Printed at the B. P. M.'s Press, No. 22, Shámápukur Lane, Calcutta.	Printed by Amritalál Chowdhry and published by Moulvie Nyímuddin.
6	Dharmma Prakásh; or the Diffusion of Religion.	ditto ...	Translated by Abdul Lateef.	Religion ..	Printed at the Murtizá Press, Báhir Mirzapore, Sealdah.	Printed by Gholám Moulá and published by Abdul Lateef.
7	Sahi Zusuf Zalikhá Puthi; or the correct work of Joseph and Zulikhá.	ditto ...	Translated by Abdul Hakím.	Fiction ...	Printed at the Kádiriá Press, Sealdah.	Printed by Salámatulla.
8	Hálat-un-Nabi; or the Condition of the Prophet.	ditto ...	Moulvie Abdul Ali.	Religion ...	Printed at the Harihar Press, No. 118, Chitpore Road, Calcutta.	Printed by Gouricharn Pál.
						BENGALI
9	Akhbár Pír Najdi; or information relative to Pír Najd (or Saints out of Mecca.)	ditto ...	Translated by Abdullah.	....	Printed at the Murtizá Press, Báhir Mirzapore, Sealdah.	Printed by Gholám Moulá and published by Abdullah.
10	Ahmaknámár Puthi; or the Book of the History of Fools.	ditto ...	Kamaruddin ..	Fiction ...	ditto ...	ditto ...
11	Afsosnámah; or Lamentations.	ditto ...	ditto ...	ditto ...	ditto ...	ditto ...
12	Sonábháner Puthi; or the Book relating to the Sonábhán.	ditto ..	Not given ..	ditto ...	Printed and published at the Sudhárnab Press, No. 57, Nimu Gosain's Lane, Calcutta.	Printed and published by Rám Chandra Mittra.

Quarter ending 30th June 1874.—(Continued.)

8. Date of issue from the press or of publication.	9. Number of sheets, leaves, or pages.	10. Size.	11. First, second, or other edition.	12. Number of copies of which the edition consists.	13. Printed or lithographed.	14. Price at which the book is sold to the public.	15. Name and residence of proprietor of copyright, or any portion of copyright.	16. REMARKS.
(MUSSULMANI) BOOKS.								
1873.	Pages.					Rs. A. P.		
Oct. 26th..	234	8vo. ...	First ..	1,000	Printed. .	1 4 0	Moulvie Nyímuddin.	Containing the Muhammadan Law of Religion, as well as the Law on sale, interests, & mortgage, &c.
Dec. 13th...	160	8vo. ..	First ...	1,000	ditto ...	1 0 0	Abdul Lateef, Mouzah Khuruká, Thanah Kudná, Zillah Purneah.	Containing the Muhammadan Law of Religion.
1874.								
Mar. 4th...	226	Ryl. 8vo..	First ..	1,050	ditto ...	1 2 0	Muhammad Kámil, of Wellesley Street, Calcutta.	The well known story of Joseph and Potiphar's wife.
Apl. 12th...	208	Dy. 8vo...	First ..	1,000	ditto ...	0 7 0	Tájuddin Muhammad No. 115, Chitpore Road Calcutta.	Containing the birth and miracles of Muhammad.
(MUSSULMANI) PAMPHLETS.								
1874.	Pages.							
Mar. 12th...	52	Ryl. 8vo..	First ..	1,000	ditto ...	0 1 6	Abdullah, of Asgara, Zillah Tipperah.	This small work is written against the Wahábis, denouncing them as acting contrary to the tenets of Muhammad, being full of deceits and fraud. The writer deplores the want of proper authority to punish them as a sect.
„ 19th...	16	Ryl. 8vo.	First ..	1,000	ditto ...	0 0 6	Kamaruddin, of Shamsherábád, Zillah Sudharám.	Amusing stories of foolish persons.
„ 24th...	40	Ryl. 8vo.	First ...	1,000	ditto ...	0 1 3	ditto ...	Treating of the infidelity of women; quoting in support of this, two tales, one from the Arabian Nights and the other from the Bahár Dánish, slightly altered.
„ 27th..	24	8vo. ...	Not given	2,500	ditto ..	0 1 0	Troilakhyanáth Datta, of Jorábagán.	This pamphlet has appeared twice before, viz., in No. 342, for the 1st Quarter of 1868, and No. 5, for the 1st Quarter of 1874, and embodies a tale of Sonábán, Princess of Tongi, who promised to marry the man that could overcome her in fight, which was at length effected by Hanifáh, the son of Ali, father of Hossein, and son-in-law of the Prophet.

1. Number.	2. Title (to be translated into English when the title page is not in that language).	3. Language in which book is written.	4. Name of author, translator, or editor of the book, or any part of it.	5. Subject.	6. Place of printing and place of publication.	7. Name or firm of printer, and name or firm of publisher.
						BENGALI
13	Imámchurir Puthi; or the Book relating to the abduction of the Imáms.	Mussulmani and Bengali.	Not given ..	Fiction ...	Printed and published at the Sudhárnab Press, No. 57, Nimu Gosain's Lane, Calcutta.	Printed and published by Ram Chandra Mittra.
14	Matlabnámah; or the Book of Desires.	ditto ...	Muhammad Khátir.	Religion ...	Printed and published at the Ahmedi Press, Mirzapore, Calcutta.	Printed by Ashgar Hossein and published by the author.
						ENGLISH
92	Three Years in Europe	English...	Rameshchandra Datta C. S.	Travels ...	Printed at the Stanhope Press, and published by Thacker, Spink and Co.	Printed by I. C. Bose and Co. and published by Thacker, Spink and Co.
93	From London to Calcutta by the Overland Route.	ditto ...	J. H. E. Beer ...	ditto ...	Printed at the Stanhope Press Calcutta, and publised at 11A, Government Place.	Printed by I. C. Bose and Co. and published by T. H. E. Beer.
94	What think ye of Christ? is He divine or not?	ditto ...	Rev. James Vaughan, C. M. S.	Religion ...	Printed at the *Calcutta and Howrah Herald Press*, No. 3, Wellesley 1st Lane, and published at No. 10, Hare Street.	Printed by Banerji and Co. and published by the Christian Tract and Book Society.
95	The Indian Traveller's Hand Book, Part I, with a coloured Map of India.	ditto ...	A. E. Gillon ...	Miscellaneous.	Printed by the Calcutta Central Press, Company, Limited, and published at Messrs. Wyman and Co.'s Depository.	Printed by the Calcutta, Central Press Company and published by Wyman and Co.
96	The School Geography.	ditto ...	Hanímohan Mukerji.	Geography E.	Printed at the New Sanscrit Press, Calcutta.	Printed and published by Hari Mohan Mukerji.

Quarter ending 30th June 1874.—(Continued.)

8. Date of issue from the press, or of publication.	9. Number of sheets, leaves, or pages.	10. Size.	11. First, second, or other edition.	12. Number of copies of which the edition consists.	13. Printed or lithographed.	14. Price at which the book is sold to the public.	15. Name and residence of proprietor of copyright, or any portion of copyright.	16. Remarks.
(MUSSULMANI) PAMPHLET.—(Contd.)								
1873.	Pages.					Rs. A. P.		
Apl. 5th...	16	8vo. ...	First ...	2,500	Printed. .	0 1 0	Troilakhyanáth Datta, of Jorabagán.	Relates how the two Imams, Hassan and Hossein, were abducted & taken away by a merchant, but were eventually recovered, after hard fighting, by their father, Ali Murtizá.
Dec. 9th...	40	8vo. ...	First ...	1,000	ditto ...	0 1 6	Muhammad Khátir, of No. 19, Brindában Basák's Street.	Contains certain incantations and charms, by the repetition of which the desire of the believing and faithful will be attained.
BOOKS.								
1873.								
Aug. 16th...	102	12mo. ..	Second...	500	ditto ...	1 0 0	Rameshchandra Datta, C. S., Bongong.	Extracts from letters sent from Europe by a Hindu.
Sept. 23rd...	100	12mo. ...	First ...	102	ditto ...	Nil	J. H. E. Beer, of 11A, Government Place.	Notes from a diary kept during the voyage.
„ 9th...	206	12mo. ...	First ...	500	ditto ...	0 4 0	Christian Tract and Book Society, No. 10, Hare Street.	Intended for the benefit of the educated Hindoos, and the Bráhmos in particular.
Oct. 8th...	132	12mo. ...	First ...	500	ditto ...	2 0 0	Wyman & Co., of Calcutta.	A Historical and Descriptive Guide to the principal places of interest between Calcutta and Mooltan.
Sept. 15th...	208	12mo. ...	First ...	1,000	ditto ...	1 0 0	Harimohan Mukerji, of Calcutta.	Adapted for the senior classes of schools.

1. Number.	2. Title (to be translated into English, when the title page is not in that language).	3. Language in which book is written.	4. Name of author, translator, or editor of the book or any part of it.	5. Subject.	6. Place of printing and place of publication.	7. Name or firm of printer, and name or firm of publisher.
						BENGALI
97	Manual of Fever ...	ditto ...	Haronáth Ráyá.	Medicine ...	Printed by the Cal- Central Press Company, and published at Wyman and Co.'s premises.	Printed by the Calcutta Central Press Company and published by Wyman and Co.
98	Tagore Law Lectures for 1873.	ditto ...	Shyámá Charan Sarkár.	Law ...	Printed at Thacker, Spink and Co.'s Press.	Printed and published by Thacker, Spink and Co.
99	Neel's Ready Reckoner.	ditto ...	Neel Mádhab Sett.	Miscellaneous.	Printed at the Bentinck Press, No. 9, Mangoe Lane, Calcutta.	Printed by Mahendra-Náth Ghosh and published by Neel Mádhab Sett.
100	Tirhoot Rhymes, by Maori.	ditto ...	James Inglis ...	Poetry ..	Printed and published at the Calcutta Central Press Co.'s Press.	Printed at the Calcutta Central Press and published by Messrs. Wyman and Co.
101	A Hand book for Visitors to Agra and its neighbourhood, with a plan of the Agra Fort and Palaces.	ditto ...	H. G. Keene, C.S.	Miscellaneous.	Printed and published by Messrs. Thacker, Spink and Co.	Printed and published by Messrs. Thacker, Spink and Co.

Quarter ending 30th June 1874.—(Continued.)

8. Date of issue from the press, or of publication.	9. Number of sheets, leaves, or pages.	10. Size.	11. First, second, or other edition.	12. Number of copies of which the edition consists.	13. Printed or lithographed.	14. Price at which the book is sold to the public.	15. Name and residence of proprietor of copyright, or any portion of copyright.	16. Remarks.
BOOKS.—(Continued.)								
1873.	Pages.							
Sept. 24th...	106	8vo. ...	First ...	750	ditto ...	3 0 0	Háronáth Ráya, of Mouree.	A compilation to facilitate reference for general practitioners.
„ 22nd...	...	Ryl. 8vo.	First ..	1,000	ditto ...	12 0 0	Shyámácham Sarkár.	On the Sunni Branch of Muhammadan Law.
Oct. 11th...	208	Ryl. 8vo.	First ...	2,000	ditto ...	2 8 0	Naimádhab Sett, of Bow Bazár, Calcutta.	Showing the amounts payable for broken periods of a month of 28, 29, 30, and 31 days.
„ 14th...	100	8vo. ...	First ...	500	ditto ...	5 0 0	James Inglis, of Japuha, Tirhoot.	Miscellaneous Poems.
Nov. 4th...	154	12mo. ...	First ...	Not given.	ditto ...	3 0 0	H. G. Keene ...	Embracing a beautiful description, of the wonderful Táj; the history of its foundation; of the city of Agra; the fort; the palace; the Moti Masjid; the tomb of Itmád-ood-dowláh; Sikundrá; tombs in the city and suburbs; Futtehpore Sikri; Bhurtpore; Deeg; Goberdhun; Muttrá; Brindában; history of the Mogul Empire; Hindustani architecture; memoir of Baber; the famous Somnáth gates kept at present in the Agra fort, erroneously supposed to be of Hindu origin and made of *sandal-wood*, but really of Muhammadan construction and made of *Deodár*; interpretation of chronograms; with four plans of Agra, the Fort, the Táj, and Futtehpore Sikri.

1. Number.	2. Title (to be translated into English when the title page is not in that language).	3. Language in which book is written.	4. Name of author, translator, or editor of the book, or any part of it.	5. Subject.	6. Place of printing and place of publication.	7. Name or firm of printer, and name or firm of publisher.
						ENGLISH
102	The Collected Works of Sir William Jones, K.T., Judge of the late Supreme Court of Vol. I, Part I, No. I, Calcutta.	English..	Reprinted and republished by Mahendranáth-Ghosh.	Miscellaneous.	Printed at the Bentinck Press, No. 14, Bentinck Street, Calcutta.	Printed and published Mahendranáth Ghosh.
103	Ditto ditto, Vol. 1, Part I, No. 2.	ditto ...	ditto ...	ditto ...	ditto ...	ditto ...
104	The Plays of William Shakespeare, as edited by Edmond Malone.	ditto ...	Reprinted and republished by B. N. Bose, & Co.	Drama ...	Printed at the Calcutta Press, No. 80, Bentinck Street, Calcutta.	Printed by Banerji and Co. and published by B. N. Bose and Co.
105	The Plays and Poems of William Shakespeare, as edited by Malone, Vol. I., Part I, No. 3, Comedies.	ditto ...	ditto ...	ditto ...	Printed at the Bentinck Press, Calcutta, and published at No. 34, Bhowání Charan Datta's Lane, Calcutta.	Printed by Mahendranáth Ghosh and published by Benímádhab Ghosh.
106	Subjects of Examination in the English Language for the B. A. Examination of January 1876.	ditto ...	Calcutta University.	Miscellaneous.	Printed at Messrs. Thacker, Spink and Co.'s Press, Calcutta.	Printed and published by Messrs. Thacker, Spink and Co.
107	Index to the Calcutta Review, Vol. I to L.	ditto ...	W. Furrell ...	ditto ..	Printed and published at the City Press, Calcutta.	Printed and published by Thomas S. Smith.
108	The Hermit of Motee Jhurná: or Pearl Spring: also Indian Tales and Anecdotes Moral and Instructive.	ditto ...	C. Vernieux ...	Fiction ...	Printed at the Baptist Mission Press, Calcutta.	Printed by Rev. G.H. Rouse and published by C. Vernieux.
109	Sketches from the History of India, with an appendix.	ditto ...	Mathuránáth Barmma.	History E....	Printed and published at the B. P. Mission Press, No. 22, Jhámápukur Lane, Calcutta.	Printed by Amrítalál Chowdhry and published by Mathurá Náth Barmma.
110	Questions with Answers on Collier's History of the British Empire.	ditto ...	Káli Saháy Ráya Choudhry.	ditto E ...	ditto ...	Printed by Amritalál Chowdhry and published by Baradá Prasád Majumdár.

Quarter ending 30th June 1874.—(Continued.)

8. Date of issue from the press, or of publication.	9. Number of sheets, leaves, or pages.	10. Size.	11. First, second, or other edition.	12. Number of copies of which the edition consists.	13. Printed or lithographed.	14. Price at which the book is sold to the public.	15. Name and residence of proprietor of copyright, or any portion of copyright.	16. Remarks.
BOOKS.—(Continued.)								
1873.	Pages.					Rs. A. P.		
Sept. 29th...	56	8vo. ...	First ...	1,000	Printed ..	0 12 0	.....	Eleven Discourses containing his anniversary addresses on history, civil and natural, the antiquities, arts, sciences, and literature of Asia, with an Introductory Essay.
Oct. 28th...	56	8vo. ...	First ...	1,000	ditto ...	0 12 0	.....	Ditto.
Nov. 1st...	280	8vo. ...	First ...	1,000	ditto ...	1 8 0	.....	Hamlet; a tragedy in five acts.
Dec. 1st...	98	8vo. ...	First ...	1,000	ditto ...	0 12 0	.....	With the corrections and illustrations of various commentators, comprehending a life of the Poet and an enlarged History of the Stage, with a new glossarial index, and the life of Edmond Malone.
„ 17th...	260	Ryl. 8vo.	First ...	Not given.	ditto ...	4 0 0	.....	
Nov. 26th...	252	8vo. ...	First ...	750	ditto ...	10 0 0	.....	In two parts, the first contains all the articles and books in the first fifty volumes of the *Calcutta Review*; the second is an Index to subjects noticed incidentally in the articles contained in Part I.
Dec. 3rd...	224	8vo. ...	Second ..	500	ditto ...	1 8 0	.....	Intended, to delineate the customs, ceremonies, manners, and habits of the Muhammadans.
„ 27th...	102	8vo. ...	First ...	1,000	ditto ...	1 0 0	Mathuránáth Barmma, of Juggadballabpore.	Comprising the separate histories of the Panjâb, Guzerat, Málwá, Oudh, Bengal, the Deccan, Mahrattas, and Mysore.
„ 29th..	162	12mo. ...	First ...	1,000	ditto ...	0 12 0	Baradáprasád Majumdár, of No. 22, Jhámápukur Lane, Calcutta.	Intended for candidates for the University Entrance Examination.

1. Number.	2. Title (to be translated into English when the title page is not in that language).	3. Language in which book is written.	4. Name of author, translator, or editor of the book or any part of it.	5. Subject.	6. Place of printing and place of publication.	7. Name or firm of printer, and name or firm of publisher.
						ENGLISH
111	Physical Geography of India.	English. .	H. F. Blanford...	Science ...	Printed and published at Thacker, Spink and Co.'s, Press.	Printed and published by Thacker, Spink and Co.
112	Selections from Modern Literature.	ditto ...	E. Lethbridge, M.A.	Miscellaneous E.	Printed and published at Thacker, Spink and Co.'s Press, Calcutta.	Printed and published by Thacker, Spink and Co.
113	Arithmetic for Beginners.	ditto ...	C. DeCruze ...	Arithmetic E.	Printed and published at P. S. DeRozario & Co.'s Press, Calcutta.	Printed and published by P. S. DeRozario and Co.
114	Elementary Mechanics, with numerous examples.	ditto ...	W. G. Willson.	Science E.	Printed and published at Thacker, Spink & Co.'s Press, Calcutta.	Printed and published by Thacker, Spink and Co.
115	Indroduction to the Language and Literature of England (Bareilly Educational Series) No. 5.	ditto ...	G. H. Aberigh Mackay.	Miscellaneous E.	Printed at the Calcutta Central Press, and published at Wyman & Co.'s premises.	Printed by the Calcutta Central Press Company and published by Wyman and Co.
116	Helps to English Composition.	ditto ...	Gangádhar Banerji.	ditto ...	Printed and published at Smith & Co.'s Press, Calcutta.	Printed by Smith and Co. and published by the author.
117	Lord Northbrook and his Mission in India.	ditto ...	Goshto Bíhári Mallick.	Miscellaneous.	Printed at the Stanhope Press, Calcutta, and published by Day and Cousins, No. 9, Hastings Street, Calcutta.	Printed by I. C. Bose & Co. and published by Day and Cousin.
118	The Landlord and Tenant Procedure Act, being Act VIII of 1869.	ditto ...	F. Wyatt & C. C. Masters.	Law ...	Printed at the Calcutta Central Co.'s Press, and published at Wyman & Co.'s Press.	Printed by the Central Press Company and published by Wyman & Co.
119	A Memoir on an Ancient Sanskrit Literature.	ditto ...	Rámchandra Ghosh.	Miscellaneous.	Printed and published at the Bentinck Press, Calcutta.	Printed by Mahendranáth Ghose and published by the author.
120	The Plays and Poems of William Shakespeare, as edited by Malone—King John, Vol. II., Historical Plays.	ditto ...	Edited by Benimádhab Ghose.	Drama ...	ditto ...	ditto ...

Quarter ending 30th June 1874.—(Continued.)

8. Date of issue from the press or of publication.	9. Number of sheets, leaves, or pages.	10. Size.	11. First, second, or other edition.	12. Number of copies of which the edition consists.	13. Printed or lithographed.	14. Price at which the book is sold to the public.	15. Name and residence of proprietor of copyright, or any portion of copyright.	16. Remarks.
BOOKS.—(Continued.)								
1874.	Pages.					Rs. A. P.		
Jan. 5th...	214	12mo. ...	First ...	2,000	Printed ..	1 4 0	H. F. Blanford ...	For the use of Indian schools; with a sketch of the physical structure and climate of India.
Jan 10th...	404	Rl. 8vo...	First ...	Not given.	ditto ...	2 0 0	E. Lethbridge, A.M. ..	For the use of the higher classes in Indian schools.
„ 10th...	140	12mo. .	First ...	2,000	ditto ...	0 8 0	.....	Designed for the use of junior classes, with exercises in Mental Arithmetic.
„ 19th...	288	12mo. ...	First ...	1,500	ditto ...	3 0 0	W. G. Willson ...	On Dynamics and Kinematical principles and methods.
„ 23rd...	176	12mo. ...	First ...	500	ditto ...	2 0 0	G. R. A. Mackay, of Bareilly.	For the use of schools.
Feb. 3rd...	120	8vo. ...	First ...	500	ditto ...	1 0 0	Gangádhar Banerji, of Bhántára.	Designed for candidates for the entrance and Native Civil Service Examinations.
„ 8th...	144	8vo. ...	First ...	960	ditto ...	1 0 0	Goshto Behári Mallick, No. 29, Ratan Sarkar's Garden Street, Calcutta.	A lecture delivered before the Burra Bazar Family Literary Club on the 25th of June 1872, with an appendix containing all the important speeches of Lord Northbrook, as well as the address of welcome to him and his replies.
„ 17th...	280	8vo. ...	First ...	250	ditto ...	7 8 0	Messrs. Wyman and Co., Calcutta.	With rulings of the High Court of Bengal.
Mar. 23rd...	100	8vo. ...	First ...	200	ditto ...	2 8 0	.....	Containing an outline and general character of the Vedas, the offices of the four classes of priests, &c.
Apl. 10th...	70	8vo. ...	First ...	1,000	ditto ...	0 12 0	Benimádhab Ghose, No. 32, Jhámápukur Lane, Calcutta.	With the corrections and illustrations of various commentators, comprising a life of the Poet and an enlarged history of the Stage with a new Glossarial Index.

1. Number.	2. Title (to be translated into English, when the title page is not in that language).	3. Language in which book is written.	4. Name of author, translator, or editor of the book, or any part of it.	5. Subject.	6. Place of printing and place of publication.	7. Name or firm of printer, and name or firm of publisher.
						ENGLISH
121	Military Pay Tables, Royal Horse Artillery, Garrison and Field Artillery, and Engineers, in four Parts, 1874.	English...	Ivie Gordon ...	Miscellaneous.	Printed and published at the Datta Press, No. 4, Durgácharan Pathán's Lane, Calcutta.	Printed by Shyámlál Datta and published by Ivie Gordon.
122	Military Pay Tables; Infantry. In four parts, 1874.	ditto ...	ditto ...	ditto ...	ditto ...	ditto ...
123	Thacker's Bengal Directory for 1874.	ditto ...	Thacker, Spink and Co.	Miscellaneous.	Printed and published at Thacker, Spink & Co.'s Press, Calcutta.	Printed and published by Thacker, Spink and Co.
124	Index to Acts 1834 to 1873.	ditto ...	R. A. Manuel ...	Law ...	Printed at No. 176, Bow Bazár Street, Calcutta.	Printed by A. De Rozario.
125	Life in Calcutta, by an Old Millitary Officer; Series II, Part II.	ditto ...	P. M. Walmsley.	Miscellaneous.	Printed at the Bentinck Press, No. 14, Bentinck Street, Calcutta.	Printed by Bhubanmohun Sarkár and published by P. M. Walmsley.
126	Student's Companion to English Poetry.	ditto ...	Rámnáráyan Banerji.	Miscellaneous E.	Printed at the Stanhope Press, No. 249, Bow Bazár Street, Calcutta.	Printed by I. C. Bose and Co. and published by Upendrachandra Banerji.
127	Military Law and the Procedure of Military Courts.	ditto ...	Colonel F. C. Maisey.	Law ...	Printed at the Central Press, No. 5, Council House Street, Calcutta.	Printed by A. Acton and published by Wyman & Co.
128	Annals and Antiquities of Rajásthán; or the Central and Western Rájpoot States of India, vol. I, No. 8.	ditto ...	The late Lieutenant-Colonel James Tod.	History ...	Printed and published at the New Sanskrit Press, Goábagán, Calcutta.	Printed and published by Harimohan Mukerji.
129	Ditto ditto, Vol. I, No. 9.	ditto ...	ditto ...	ditto ...	ditto ...	ditto ...
130	Ditto ditto, Vol. I, No, 10.	ditto ...	ditto ...	ditto ...	ditto ...	ditto ...
131	Ditto ditto, Vol. I, No. 11.	ditto ...	ditto ...	ditto ...	ditto ...	ditto ...

Quarter ending 30th June 1874.—(Continued.)

8. Date of issue from the press, or of publication.	9. Number of sheets, leaves, or pages.	10. Size.	11. First, second, or other edition.	12. Number of copies of which the edition consists.	13. Printed or lithographed.	14. Price at which the book is sold to the public.	15. Name and residence of proprietor of copyright, or any portion of copyright.	16. Remarks.
BOOKS.—(Concluded.)								
1874.	Pages.					Rs. A. P.		
Apl. 7th...	118	16mo. ... square.	First ...	400	Printed..	3 8 0	Ivie Gordon, No. 40, Gorastán's Lane.	Pay and allowances of European commissioned and non-commissioned officers and men of Her Majesty's Service.
„ 11th...	124	16mo. .. square.	First ..	800	ditto ...	3 0 0	ditto ...	Ditto.
Jan. 31st...	1,592	8vo. ...	First ...	1,500	ditto ..	14 0 0	Thacker, Spink & Co., Calcutta.	
Apl. 13th...	682	Ryl. 8vo..	First ...	750	ditto ...	12 0 0	R. A. Manuel, No. 39, Sooterkin's Lane, Calcutta.	A comprehensive and analytical Index to all the Acts (repealed and unrepealed) of the Legislative Councils of the Governors-General of India, the Governors of Bombay and Madras, and the Lieutenant-Governors of Bengal.
„ 18th..	96	Dy. 8vo..	First ...	700	ditto ...	1 0 0	P. M. Walmsley, Calcutta.	
„ 23rd..	104	Dy. 8vo..	First ..	2,000	ditto ...	1 0 0	Rámnáráyan Banerji, of Bhowánipore.	Containing notes explanatory, grammatical, and critical for the use of candidates for the Entrance Examination
May 20th..	460	Dy. 8vo..	First	1,500	ditto ...	7 8 0	.....	Prepared chiefly with the view of facilitating studies for the Garrison Instruction Examinations.
1873.								
Dec. 1st..	40	Dy. 4to..	Second...	1,000	ditto ...	0 12 0	Harimohan Mukerji, 14, Goábagán Street, Calcutta.	
1874.								
Feb. 1st..	48	Dy. 4to..	Second...	1,200	ditto ...	0 12 0	ditto.	
„ 4th..	52	Dy. 4to..	Second...	1,250	ditto ...	0 12 0	ditto.	
„ 6th..	40	Dy. 4to..	Second...	1,250	ditto ...	0 12 0	ditto.	

1. Number.	2. Title (to be translated into English, when the title page is not in that language).	3. Language in which book is written.	4. Name of author, translator, or editor of the book or any part of it.	5. Subject.	6. Place of printing and place of publication.	7. Name or firm of printer, and name or firm of publisher.
						ENGLISH
192	The New Indian Geography; or a Guide to the Map of India.	English.	Kálidás Mukerji, head master, Pubná Government School.	Geography E.	Printed at J. G. Chatterji & Co.'s Press, No. 115, Amherst Street, Calcutta.	Printed by J. G. Chatterji and Co. and published by the author.
193	The Right of Laymen to preach in the Church of Christ.	ditto ...	M. Wittenbaker	Religion ...	Printed at the Baptished Mission Press, Calcutta.	Printed by Rev. G. H. Rouse.
194	The Effect of British Rule in India.	ditto ...	Lalitmohan Kar	Miscellaneous.	Printed at the Sucharu Press, No. 336, Chitpore Road, Calcutta, and published at 123, Durmahatta Street, Hátkholá.	Printed by Lálchánd Bishwás and published by the Calcutta Improvement Association.
195	Cowper's Winter's Walk at Noon (The sixth Book of the Task).	ditto ...	Madhusudhan Barmma.	Poetry E. ...	Printed at the New Indian Press, Calcutta.	Printed and published by Rám Nrísingha Banerji.
196	Epitome of Physical Geography for the Entrance Candidates.	ditto ...	Sáradáprasád Sarkár.	Science E. ...	Printed at the Hítoishi Press, No. 1, Kristo Dás Pál's Lane, Calcutta.	Printed and published by K. C. Banerji.
197	Solutions of Exercises from Todhunter's Mensuration, including Surveying and an Appendix.	ditto ...	P. Gosh, Assistant Professor of Mathematics, Free Church College.	Mathematics E.	Printed at the Bentinck Press, Calcutta.	Printed by Mahendra Náth Ghosh and published by Messrs. Thacker, Spink and Co.
198	The Lodge and its Teachings.	ditto ...	W. Burroughs...	Miscellaneous.	Printed at the Stanhope Press, No. 249, Bow Bazar Street, Calcutta, and published at No. 12, Wood Street.	Printed by I. C. Bose and Co. and published by W. Burroughs.

Quarter ending 30th June 1874.—(Continued.)

8. Date of issue from the press, or of publication.	9. Number of sheets, leaves, or pages.	10. Size.	11. First, Second, or other edition.	12. Number of copies of which the edition consists.	13. Printed or lithographed.	14. Price at which the book is sold to the public.	15. Name and residence of proprietor of copyright, or any portion of copyright.	16. REMARKS.
PAMPHLETS.						Rs. A. P.		
1873.	Pages.							
Apl. 2nd..	58	12mo. ...	First ...	1,000	Printed..	0 4 0	Kalídás Mukerji, of Faridpore.	Intended for the use of schools in India.
„ 3rd...	18	12mo. ...	First ...	200	ditto ...	Not given.		
May 1st...	16	8vo. ...	First ..	500	ditto ...	0 6 0	Lalit Mohan Kar ...	A lecture delivered in the Calcutta Improvement Association; showing the persecutions of the Muhammadans, giving examples of their lustful appetitites and alluding to the recent murders of the Officiating Chief Justice and Earl Mayo, to prove the Lecturer's assertions, and contrasting this with the vast benefits the Hindus have derived from the British rule; but objecting to the Income Tax and Act XIV, (known as the Prostitutes' Act) the exportation of rice, duties on *salt*, &c.
July 10th...	84	8vo. ...	First ...	Not given	ditto ...	0 8 0	.....	For the use of higher class students for the examination of 1873, containing a short life of the Poet, glossary, paraphrase, &c.
Aug. 4th...	48	12mo. ...	First ..	1,000	ditto ...	0 8 0	Sáradá Prasad Sarkár, of Connagher.	Relating to tides, earthquakes, &c.
„ 25th...	94	16mo. ...	First ...	1,500	ditto ...	1 8 0	P. Ghosh, No. 127, Mániktalá Street.	
„ 28th...	24	8vo. ...	First ..	106	ditto ...	1 0 0	W. Burroughs, No. 12, Wood Street.	

1. Number.	2. Title (to be translated into English when the title page is not in that language).	3. Language in which book is written.	4. Name of author, translator, or editor of the book or any part of it.	5. Subject.	6. Place of printing and place of publication.	7. Name or firm of printer, and name or firm of publisher.
						ENGLISH
199	Arithmetical Tables of Weights and Measures.	English.	Calcutta School Book Society.	Mathematics	Printed at the Baptist Mission Press, and published at the Calcutta School Book Society's premises, 10, Government Place East.	Printed by Rev. G. H. Rouse and published by the Calcutta School Book Society.
200	The English People and their Language.	ditto ...	Translated from the German of Loth by C. H. Tawney, M.A.	...	Printed at Messrs. Thacker, Spink and Co.'s Press.	Printed and published by Messrs. Thacker, Spink and Co.
201	Music's Appeal to India.	ditto ...	Loknáth Ghosh	Miscellaneous.	Printed at H. C. Gangooly's Press, No. 24, Mangoe Lane, Calcutta.	Printed by H. C. Gangooly and Co. and published dy Loknáth Ghosh.
202	The Introduction of English Education and its effects upon Bengalee Society.	ditto ...	Amrita Krishna Basu.	ditto ...	Printed at the Local Press, Calcutta.	Printed and published by Gopálchandra Páriál.
203	The Calcutta University Mathematical Papers, Part I.	ditto ...	P. Ghosh ...	Mathematics	Printed at the City Press, No. 12, Bentinck Street, Calcutta.	Printed and published by Thomas S. Smith.
204	An Address to men of Israel. Help ! ! !	ditto ...	Edward T. Kelly, formerly of Trichinopoly.	Religion ...	Printed at the Bentinck Press, No. 14, Bentinck Street, Calcutta, and published at Sulkeá, Howrah.	Printed by Mahendra Náth Ghosh and published by Edward T. Kelly.
205	To the Children, a Letter in Rhyme.	ditto ...	Rev. R. J. Ellis	ditto ...	Printed at the Baptist Mission Press, Calcutta.	Printed by Rev. G. H. Rouse and published By Rev. R. J. Ellis.

Quarter ending 30th June 1874.—(Continued.)

8. Date of issue from the press, or of publication.	9. Number of sheets, leaves, or pages.	10. Size	11. First, second, or other edition.	12. Number of copies of which the edition consists.	13. Printed or lithographed	14. Price at which the book is sold to the public.	15. Name and residence of proprietor of copyright, or any portion of copyright.	16. REMARKS.
PAMPHLETS.—(Continued.)						Rs. A. P.		
1873.	Pages.							
Sept. 3rd...	18	8vo. ...	First	12,000	Printed..	0 1 0	.....	For the use of youths in India.
„ 16th...	50	12mo. ...	First ...	Not given	ditto ...	8 0 0	C. H. Tawney, M.A.	A short sketch of the history of the English Language, being a translation of the Introduction to Herr Loth's Etymological Anglo-Saxon English Grammar.
„ 20th...	24	8vo. ...	First ...	1,000	ditto ...	Nil	Loknáth Ghosh, of Komartali.	Music personified as a goddess. Her appeals to the educated natives of India, describing briefly the vicissitudes through which she has passed since her origin in this country.
Nov. 15th...	32	8vo. ...	First ...	300	ditto ...	0 4 0	.....	Mr. Halhead, a young Civilian in 1770, and Sir William Jones in 1783, are alluded to, as the pioneers of English education in India.
„ 17th...	94	8vo. ...	First ...	2,000	ditto ..	1 8 0	P. Ghosh ...	Entrance examination papers with solutions.
„ 26th...	18	12mo. ...	First ...	3,000	ditto ...	0 4 0	Edward T. Kelly, of Salt Goláh Road, Sulkeá.	Religious Tracts.
„ 29th...	16	18mo. ...	First ...	300	ditto ...	Not given.	.....	

1. Number.	2. Title (to be translated into English when the title page is not in that language).	3. Language in which book is written.	4. Name of author, translator, or editor of the book, or any part of it.	5. Subject.	6. Place of printing and place of publication.	7. Name or firm of printer, and name or firm of publisher.
						ENGLISH
206	Brahmic Dogmas, Part III.	English..	Rev. S. Dyson...	Religion ...	Printed at the Sáptáhik Sangbád Press, No. 1, Pipalpati Lane, Bhowánipore.	Printed by Brajamádhab Basu, and published at the Calcutta Tract and Book Society.
207	Ditto ditto, Part IV.	ditto ...	ditto ...	.....	ditto ...	ditto ...
208	A Fortnight in the Famine Country of Bengal.	ditto ...	George Smith ...	Miscellaneous.	Printed at the Serampore Press.	Printed by Gopál Chandra Gangopádháya.
209	On Persian Poetry...	ditto ...	Syad Abul Fazal	Miscellaneous.	Printed and published at the B. P. M.'s Press, No. 22, Jhámápukur Lane, Calcutta.	Printed by Amritalál Chowdhry and published by the author.
210	A Word on Religion, showing the various opinions of men.	ditto ...	Krishna Chandra	Religion ...	ditto ...	ditto ...
211	The Student's Class Book.	ditto ...	Not given ...	Miscellaneous E.	Printed and published at the Bengali Press, No. 336, Chitpore Road, Calcutta.	Printed and published by Annadáprasád Chatterji.
212	Hymns for the United Services.	ditto ...	Rev. J. Robinson	Religion ...	Printed and published at the Baptist Mission Press, Calcutta.	Printed by Rev. G. H. Rouse, and published by Rev. J. Robinson.
213	A Class Book of English Poetry, Part I.	ditto ...	Not given ...	Poetry E. ...	Printed and published at the Good Hope Press, No. 142, China Bazár Street, Calcutta.	Printed by Gopálnáráyan Basu and published by Tinkari Mandal.
214	Outlines of Modern Geography.	ditto ...	Kedárnáth Mukerji.	Science E.	Printed and published at the Calcutta Press. No. 80, Bentinck Street, Calcutta.	Printed by Banerji & Co. and published by Kedárnáth Mukerji.
215	A lecture on the Modern Budhistic Researches.	ditto ...	Rám Dás Sen ...	Miscellaneous.	Printed at the Stanhope Press, No. 249, Bow Bazár Street, Calcutta, and published at Berhampore.	Printed by I. C. Bose & Co. and published by the author.
216	A Catechism of Physical Geography.	ditto ...	Compiled by Basanta Kumár Neogi, B.A.	Science E. ...	Printed as above, and published at Bankipore, Patna.	ditto ...

Quarter ending 30th June 1874.—(Continued.)

8. Date of issue from the press, or of publication.	9. Number of sheets, leaves, or pages.	10. Size.	11. First, second, or other edition.	12. Number of copies of which the edition consists.	13. Printed or lithographed.	14. Price at which the book is sold to the public.	15. Name and residence of proprietor of copyright, or any portion of copyright.	16. REMARKS.
PAMPHLETS.—(Continued.)						Rs. A. P.		
1874.	Pages.							
Jan. 16th...	20	Dy. 8vo.	First ...	500	Printed ..	0 0 6	Calcutta Tract Book Society, No. 10, Hare Street.	The Brahmic dogma that a "miracle is an impossibility," is herein refuted.
Feb. 18th...	28	Dy. 8vo.	First ...	500	ditto ...	0 0 6	Ditto ...	Herein is refuted the Brahmic dogma that "prayer for physical blessings is not efficacious, whilst prayer for spiritual blessings is."
Mar. 28th...	30	8vo. ...	First ...	200	ditto ..	0 8 0	George Smith, of Serampore	Extracted verbatim from the *Friend of India* of the 19th and 26th March.
1873.								
Dec. 14th...	44	8vo. ...	First ...	500	ditto ..	Nil	Syad Abul Fazal, of Rungpore.	
„ 22nd..	8	12mo. ...	First ...	100	ditto ...	Nil	Krishna Chandra, of Ceylon.	
1874.								
Jan. 1st...	72	8vo. ...	First ...	300	ditto ..	0 8 0	.....	On 29 miscellaneous subjects.
„ 2nd...	16	12mo. ...	First ...	500	ditto ...	Not given.		
„ 6th...	46	12mo. ...	First ...	500	ditto ...	0 5 0	Tinkari Mandal, of No. 5, Haralál Mistri's Lane, Calcutta.	
„ 15th...	70	12mo. ...	Not given.	1,000	ditto ...	0 5 0	.....	For the use of junior classes of schools, with an appendix designed for students of the University Entrance Course.
„ 17th...	24	8vo. ...	Second...	304	ditto ...	Nil	Rámdás Sen, of Berhampore.	A lecture delivered at the Berhampore Literary Society, on the 19th September 1870.
„ 28th...	22	8vo. ...	First ...	500	ditto ...	0 5 0	Basanta Kumar Neogi, of Bankipore.	Reprint of a portion of a pamphlet compiled by Lt.-Col. E. C. S. Williams, R.E., of the Calcutta Civil Engineering College.

1. Number.	2. Title (to be translated into English, when the title page is not in that language).	3. Language in which book is written.	4. Name of author, translator, or editor of the book, or any part of it.	5. Subject.	6. Place of printing and place of publication.	7. Name or firm of printer, and name or firm of publisher.
						ENGLISH
217	Notes on Gnomonical Geometry for the construction of scales.	English.	J. M. Scott, M.A. and C.E.	Science ...	Printed and published at Thacker, Spink and Co.'s Press, Calcutta.	Printed and published by Thacker, Spink & Co.
218	Notes on Surveying; for the use of schools, with 14 Plates.	ditto ...	Ditto ...	Science E. ...	ditto ...	ditto ...
219	A Sermon delivered in the Presidency Church, Calcutta, on Saint John the Evangelist's day.	ditto ...	Rev. V. W. Bro. E. H. Etty, M.A.	Religion ...	Printed and published at No. 55, Bentinck Street, Calcutta.	Printed and published by T. Black & Co., No. 55, Bentinck Street.
220	The Custody and Preservation of the Property in India of deceased persons and the representation of their estates.	ditto ...	L. Broughton ...	Law ...	Printed and published at the Central Press, No. 5, Council House Street, Calcutta.	Printed and published by Wyman & Co., Hare Street.
221	Sacred Hour ...	ditto ...	H. C. Datta ...	Religious Drama.	Printed at Cones and Co.'s Press, No. 19, Lál Bazár, Calcutta.	Printed and published by Cones & Co.
222	Hymns for Christian Worship.	ditto ...	J. S. Hubbard...	Religion ...	Printed at the Baptist Mission Press, Calcutta.	Printed by Revd. G. H. Rouse and published by J. S. Hubbard.
223	A Free Enquiry after Truth.	ditto ...	Kishorilál Roy..	Religion ...	Printed at the School Book Press, No. 32-1, Beadon Street, Calcutta.	Printed and published by Bholánáth Dé.
224	A New Era in Bengal	ditto ...	Cháru Chandra Mukerji.	Miscellaneous.	Printed at the *Indian Mirror* Press, Calcutta.	Printed and published by G. C. Dass.
						HINDI
5	The Gospel according to Saint Mathew.	Hindi ...	Rev. W. Etherington.	Religion ..	Printed at the Baptist Mission Press, Calcutta.	Printed by Rev. G. H. Rouse and published by the Bible Translation Society.
6	The Gospel according to Saint Mark.	ditto ...	ditto ..	ditto ..	ditto ...	ditto ..
7	Prabodh Chandradaya Nátak; the Rising Moon of Advice. A Drama of Pandit Shrí Krishná Nátha.	ditto ...	Translated by Jagannáth Sukul	Drama ...	Printed and published at the Sambád Gyánratnákar Press, No. 8, Nimtála Ghát Street, Calcutta.	Printed and published by Bhuban Chandra Basák.
8	Chahár Durvesh; or the Four Ascetics.	ditto ...	Sridhar Bhattá.	Fiction ..	Printed and published at the Sudhánidhí Press, Buttalá, Calcutta.	Printed by Jadunáth Paramánik.

Quarter ending 30th June 1874.—(Continued.)

8. Date of issue from the press or of publication.	9. Number of sheets, leaves, or pages.	10. Size.	11. First, second, or other edition.	12. Number of copies of which the edition consists.	13. Printed or lithographed.	14. Price at which the book is sold to the public.	15. Name and residence of proprietor of copyright, or any portion of copyright.	16. REMARKS.
PAMPHLETS.—(Concluded.)								
1873.	Pages.					Rs. A. P.		
Feb. 10th...	40	8vo. ...	Second...	Not given.	Printed..	1 0 0	J. M. Scott.	
Mar. 4th ...	40	8vo. ..	Second...	1,000	ditto ...	1 0 0	J. M. Scott ...	By chain; by compass and chain; and by the plane table.
April 7th...	10	8vo. ..	First ..	300	ditto ...	Not given.	.. ...	Preached before the District Grand Lodge of Bengal and the other lodges of Freemasons, at the Presidency.
„ 13th ..	60	Ryl. 8vo.	Second...	250	ditto ...	2 0 0	L. Broughton.	
„ 17th ..	56	12mo. ...	First ..	200	ditto ...	1 0 0	.....	Ahab; a Dramatic Fragment.
„ 27th...	48	12mo. ...	First ..	100	ditto ...	Not known.	.....	Compiled specially for use at the Ballygunge Drawing Room Services.
May 6th..	92	8vo. ...	First ...	500	ditto ...	1 8 0	Kishorilál Roy of Bográ.	
„ 8th...	32	8vo. ...	First ...	400	ditto ...	0 4 0	Charu Chandra Mukerji, of Calcutta.	Treating of the rapid development of the Hindu stage, the resuscitation of Hindu music, and the spread of physical exercises.
BOOKS.								
1873.								
Aug. 19th...	104	8vo. ...	First ...	3,000	ditto ...	0 4 0		
„ 28th...	70	8vo. ...	First ...	3,000	ditto ..	0 4 0		
1874. Jan. 9th...	192	12mo. ...	First ...	1,000	ditto ...	0 8 0	Bhuban Chandra Basáck.	The different passions pervading the human breast describe their respective operations Translated from the Sanskrit.
„ 27th...	206	8vo. ...	First ...	1,000	ditto ..	0 10 0	Shashí Bhushan Ghosh, of No. 319, Chitpore Road.	The famous story in Urdu of the Four Dervishes.

1. Number.	2. Title (to be translated into English, when the title page is not in that language).	3. Language in which book is written.	4. Name of author, translator, or editor of the book or any part of it.	5. Subject.	6. Place of printing and place of publication.	7. Name or firm of printer, and name or firm of publisher.
						HINDI
10	Hindi Kitáb; or Hindi Reader, No. I.	Hindi ...	Munshi Radhálál.	Miscellaneous E.	Printed at the Satya Press, No. 3 Bhím Ghose's Lane, Calcutta.	Printed by Aghore Náth Banerji and published by Munshi Rádhálál.
11	Padártha Darshan; or First Step in Physics.	ditto ...	Mahendranáth Bhattáchárjya.	Natural Philosophy E.	Printed at the Hítoishi Press, No. 1, Krishto Dás Pál's Lane, Calcutta.	Printed and published by Kailásh Chandra Banerji.
12	Parimán Bidyá; or Knowledge of Measurement.	ditto ..	Bhubanchandra Basák.	Mathematics	Printed at the Sangbád Gyánratnákar Press, Calcutta.	Printed and published by Bhuban Chandra Basák.
13	Báromásá; or the Twelve Months.	ditto ...	Nemnáthji ..	Poetry ..	Printed at the Bishwa Binod Press, Azimgunge.	Printed by Shyámlál Chakrabartí. Published by Setábchandra Náhár.
14	Dharmma Lábanî; or religion in the Lábani metre.	ditto ...	Champá Ram ..	ditto ...	ditto ...	ditto ..
15	Dadhi Lilá; or Sports with Buttermilk.	ditto ...	Anonymous ..	ditto ...	ditto ...	ditto ..
16	Nirasta Tamonidhi; or the Destroyer of Darkness.	ditto ...	ditto ..	Religion ...	ditto ..	ditto ..
17	Ganit Dípiká; or the Light of Arithmetic.	ditto ...	Shyám Bihárilál.	Arithmetic E.	Printed at the Purán Prakásh Press, Calcutta, and published at Patna.	Printed by Gopal Chandra Dé, and published by Mahendra Náth Bhattáchárjya.
18	Chotí Jíbiká Paripátí; or Lessons for the little ones.	ditto ...	Munshi Hassan Ali.	ditto ...	ditto ..	ditto ..
19	Samyakta Nirnaya; or a determination of the whole truth.	ditto ..	Krishnachandra Dharmmádhikárí.	Religion ...	Printed and published at the Purán Prakásh Press, Calcutta.	ditto ..
20	Mahanta Bihár; or the Mahant's Pastime.	ditto ...	Bhubanchandra Basák.	Miscellaneous.	Printed and published at the Sangbád Gyánratnákar Press, Calcutta.	Printed and published by Bhuban Chandra Basák.
21	Bánglá Desh Ká Itihás; or the History of Bengal from 1756 to 1771.	ditto ...	ditto ...	History E....	ditto ...	ditto ..
22	Hindi Kitáb; or Hindi Reader, No. II.	ditto ...	Munshi Rádhálál.	Miscellaneous E.	Printed and published at the Satya Press, No. 3, Bhim Ghosh's Lane, Calcutta.	Printed by Brahmabrata Samadháyi and published by the author.
23	Hindi Kitáb; or Hindi Reader, No. I.	ditto ...	Munshi Rádhálál.	Miscellaneous E.	Printed at the Satya Press, No. 2, Hugalkuriá, Calcutta.	Printed by Brahmabata Samadháyia.

Quarter ending 30th June 1874.—(Continued.)

8. Date of issue from the press, or of publication.	9. Number of sheets, leaves, or pages.	10. Size.	11. First, second, or other edition.	12. Number of copies of which the edition consists.	13. Printed or lithographed.	14. Price at which the book is sold to the public.	15. Name and residence of proprietor of copyright, or any portion of copyright.	16. Remarks.
PAMPHLETS.								
1873.	Pages.					Rs. A. P.		
Sept. 28th...	32	12mo. ...	Fifth ...	5,000	Printed..	0 2 6	Munshi Rádhá Lál, of Gyá.	An Easy Primer.
Oct. 23rd ..	46	8vo. ...	First ...	1,000	ditto ...	0 8 0	Mahendranáth Bhattáchárjyá, of Nuddea.	Easy lessons in Natural Philosophy.
Dec. 7th...	24	12mo. ...	First ...	1,000	ditto ..	0 2 0	Bhuban Chandra Basák, of No. 8, Nimtalá Ghát Street.	Arithmetical Tables.
1874. Apl. 21st ..	34	8vo. ...	First ...	250	ditto ...	0 4 0	.....	Verses on the Seasons.
„ 21st...	36	8vo. ...	First ..	250	ditto ...	0 6 0	.....	Verses on Religion.
„ 21st...	10	8vo. ...	First ...	250	ditto ...	0 3 0	.....	Krishna's sports.
May 17th...	34	8vo. ...	First ...	500	ditto ...	0 4 0	.....	On Religious matters; such as the Guru (or family priest) peace of mind; praise of God, &c.
Feb. 24th...	68	8vo. ...	First ...	1,000	ditto ...	0 8 0	Shyám Bihárí Lál of Patna.	
„ 15th...	12	8vo. ...	First ...	1,000	ditto ...	0 2 0	Moulvie Hassan Ali, of Patna.	Interesting lessons on money, loans, trade, valuation of property, and taxes, &c.
„ 10th...	84	8vo. ...	First ...	500	ditto ...	1 0 0	Ráya Lachmipat Singh, Bahadoor, of Moorshedabad.	The doctrines of the Jainás respecting gifts, teachers, and rites.
Jan. 24th...	58	12mo. ...	First ...	1,000	ditto ...	0 2 0	Bhuban Chandra, of No. 8, Nimtalá Ghât Street.	Relating to the famous trial and conviction of the Mahant of Tárakeshwar.
„ 12th...	96	12mo. ...	First ...	1,000	ditto ...	0 2 6	ditto ...	
1873. Dec. 28th...	52	12mo. ...	Fourth ...	2,000	ditto ...	0 5 6	Munshi Rádhá Lál, of Gyá.	
1874. Apl. 10th...	32	Royal. 12mo. ...	Sixth ...	5,000	ditto ...	0 2 6		

1. Number.	2. Title (to be translated into English when the title page is not in that language).	3. Language in which book is written.	4. Name of author, translator, or editor of the book or any part of it.	5. Subject.	6. Place of printing and place of publication.	7. Name or firm of printer, and name or firm of publisher.
						HINDI
24	Gyán Pradip; or the Lamp of Knowledge.	Hindi ...	Pandit Krishnachandra.	Religion ...	Printed and published at the Purán Prakásh Press, No. 38, Maniktala Street, Calcutta.	Printed by Gopál Chandra De, and published by Mahendra Náth Bhattácharjya.
						PERSIAN
3	Ganjínah Nazáir; or the Treasury of Examples.	Persian...	Translated by the late Moulvie Farzaud Ali.	Law ..	Printed at the Nurul Anwár Press, Arrah, zillah Sháhábád.	Printed by Mahaummad Háshien.
						PERSIAN
4	Násir-ul-Sábyán; or Help to Children.	ditto ...	Hakím Nasir Ali.	Miscellaneous E.	Printed at the Nur-ul Amwár Press, Arrah, Zillah Sháhábád.	Printed by Muhammad Háshein.
5	Jantri; or Almanac for 1874.	ditto ...	Muhammad Háshein.	Miscellaneous.	ditto ...	ditto ...
						SANSKRIT
72	Byákaran Mahábháshya, of Patanjali Mahamuni, Part I, or the Great Commentary of Grammar.	Sanskrit..	Edited by Bhubán Chandra Basák.	Language E..	Printed at the Sangbad Gyan Ratnakar Press, Calcutta.	Printed by Bhuban Chandra Basak.
73	Ditto, ditto, Part II.	ditto ..	ditto ..	ditto ...	ditto ..	ditto ..
74	Atharbba Bediya Mandukyopanishad; or the Chief Theological Portion of the Atharbba Beda, Part II.	ditto ..	Parambangsa Paribrájak Acharjya Sankar, with a Commentary by Anandagyán.	Religion ...	Printed at the Sambad Gyan Ratnakar Press, No. 8, Nimtola Street, Calcutta.	Printed and published by Bhuban Chandra Basák.
75	Charak Sanhita; or a Digest of Charak's Work, Part IV.	ditto ..	Gangádhar Kabiratna Kabiraj.	Medicine ...	ditto ...	ditto ..
76	Ditto, ditto, Part VII	ditto ..	ditto ..	ditto ...	ditto ..	ditto ..
77	Paribháshá Pradíp, of Gobinda Chandra Sen; or the Introduction to Light.	ditto ..	Corrected by Girish Chandra Ghosh.	ditto ...	ditto ..	ditto ..
78	Mádhaba Nidán, with the Commentary of Bijaya Rakhit, Part I.	ditto ..	Kálidás Bidyratna.	ditto ...	ditto ..	ditto ..

Quarter ending 30th June 1874.—(Continued.)

8. Date of issue from the press, or of publication.	9. Number of sheets, leaves, or pages.	10. Size.	11. First, second, or other edition.	12. Number of copies of which the edition consists.	13. Printed or lithographed.	14. Price at which the book is sold to the public.	15. Name and residence of proprietor of copyright, or any portion of copyright.	16. Remarks.
PAMPHLETS—(Continued).								
1874.	Pages.					Rs. A. P.		
Apl. 15th...	20	8vo. ...	First ...	1,000	Printed...	0 4 0	Baladeb Bhattá, Burra Bazár.	Questions and Answers upon the True Faith.
BOOK.								
1874.								
May 19th...	130	8vo. ...	First ...	250	Lithographed	1 4 0	Hádi Ali Khán ...	Translations of the Decisions of the High Court from the *Weekly Reporter* commencing from the year 1866, to the year 1874.
PAMPHLETS.								
1874.	Pages.							
Mar. 28th...	32	8vo. ...	First ...	200	ditto ...	0 3 0	ditto ...	Containing Simple Reading Lessons.
„ 28th...	1 sheet.	½ sheet...	First ..	100	ditto ...	0 0 6	ditto ...	Containing the English and Persian Calendar.
BOOKS.								
1873.								
Aug. 5th...	56	8vo. ...	First ...	1,000	Printed...	0 8 0	.....	Containing the various rules of grammar, with examples of compound words, roots, and derivations *in extenso*.
Sept. 19th...	56	8vo. ...	First ...	1,000	ditto ..	0 8 0	.....	ditto.
„ 22nd...	156	8vo. ..	First ...	1,000	ditto ...	0 8 0	.....	The Mantras used in religious services.
June 16th...	120	12mo. ...	First ...	1,000	ditto ...	0 8 0	Bhubanchandra Basák, of Nimtalá Ghaut Street, Calcutta.	A digest of medicine and surgery.
Sept. 21st...	120	12mo. ...	First ...	1,000	ditto ..	0 8 0	ditto ...	ditto.
Oct. 25th...	96	12mo. ...	First ...	1,000	ditto ...	0 8 0	.....	Selections from Sáranga Dhar, Sushruta, and Charak; treating of medicine and its compounds and the preparation of essential oils.
May 13th...	128	8vo. ...	First ...	1,000	ditto ..	0 8 0	ditto ...	Medicines and diseases, their causes and cure.

1. Number.	2. Title (to be translated into English when the title page is not in that language).	3. Language in which book is written.	4. Name of author, translator, or editor of the book, or any part of it.	5. Subject.	6. Place of printing and place of publication.	7. Name or firm of printer, and name or firm of publisher.
						SANSKRIT
79	Shabda Kalpadruma; or the Tree Producing all Words that may be wished for. A Dictionary, No. I.	Sanskrit..	The late Sir Rájah Rádhákánta Deb, Bahádur.	Language ...	Printed at the Madhyastha Press, No. 201, Cornwallis Street, Calcutta, and published at the Sabhá Bazar, Rájbari.	Printed by Rám Sarbeshwar Chakrabartí and re-published by Baradákánta Mittra.
80	Sarbba Sat Karmma Paddhatí; or a Manual of all Righteous Works; with a Commentary.	ditto ...	Rádhámádhab Shíl.	Religion ...	Printed at the Sanskrit Press, Calcutta, and published at Battolá.	Printed by Pítámber Banerji and published by Rádhámádhab Shíl.
81	Báchaspatya; a large Sanskrit Dictionary, Part II.	ditto ...	Compiled by Táránáth Tarkabáchaspati.	Language ...	Printed at the Kábya Prakásh Press, Haripál's Lane, Calcutta, and published at No 17, Ratan Mistri's Lane.	Printed by Khetromohan Mukerji and published by Jibánanda Bidyáságar, B.A.
82	Shabda Kalpadruma; A Dictionary, No. 2.	ditto ...	The late Sir Rájáh Rádhákánt Deb, Bahádur.	ditto ...	Printed at the Madhyastha Press, Calcutta, and published at the Sabha Bazar Rajbari.	Printed by Rám Sarbeshwar Chakrabartí and re-published by Baradákánta Mittra.
83	Ditto, ditto, No. 3...	ditto ...	ditto ...	ditto ...	ditto ...	ditto ...
84	Ditto, ditto, No. 4...	ditto ...	ditto ...	ditto ...	ditto ...	ditto ...
85	The Sushruta; or System of Medicine taught by Dhanwantari and composed by his disciple Sushruta, containing Sutrasthána.	ditto ...	Bhubanchandra Basák.	Medicine ...	Printed and published at the Sangbád Gyan Ratnákar Press, No. 8, Nimtalá Street, Calcutta.	Printed and published by Bhubanchandra Basák.
86	The Pingala Chhanda Sutra, or Rules for Versification according to Pingalás' Method, Part III, from page 217 to 336.	ditto ...	Bechárám Sarbabhauma.	Grammar ...	ditto ...	ditto ...
87	Charak Sanhita; or a Digest of Charak's Work, Part VI.	ditto ...	Gangádhar Kabiratna Kabiráj.	Medicine ...	ditto ...	ditto ...

Quarter ending 30th June 1874.—(Continued.)

8. Date of issue from the press, or of publication.	9. Number of sheets, leaves, or pages.	10. Size.	11. First, second, or other edition.	12. Number of copies of which the edition consists.	13. Printed or lithographed.	14. Price at which the book is sold to the public.	15. Name and residence of proprietor of copyright, or any portion of copyright.	16. Remarks.
BOOK.—(Continued).								
1873.	Pages.					Rs. A. P.		
Nov. 17th...	82	4to. ...	Second ...	1,058	Printed...	1 0 0	.....	A general cyclopædia, embodying a dictionary, grammar, rhetoric, logic, philosophy, and medicine, &c.
Dec. 1st ...	448	Long 4to.	First ...	1,000	ditto ...	3 0 0	.....	The ten descriptions of religious ceremonies as laid down by Bhabadeb Bhatta and Pashupati, and prescribed by the Sámbeda, the Yajurbeda, and the Rigveda.
„ 30th...	240	4to. ...	First ...	1,050	ditto ...	6 0 0	Jibánanda Bidyáságara, B.A., of No. 17, Ratan Mistri's Lane.	This work, besides containing the usual roots, derivations, synonyms, and terminations, &c., of words, gives occasional lengthy notices, and philosophical, religious, and astronomical meanings of certain words and phrases.
„ 29th	80	4to. ...	Second ...	1,058	ditto ...	1 0 0		
1874.								
Jan. 28th...	80	4to. ...	Second ...	1,058	ditto ...	1 0 0		
Feb. 22nd...	80	4to. ...	Second ...	1,058	ditto ...	1 0 0		
Jan. 1st...	318	12mo. ...	Second ...	1,000	ditto ..	1 0 0	.....	A treatise on medicine.
„ 10th...	100	12mo. ...	First ...	1,000	ditto ...	0 8 0	Bechárám Sarbbabhauma, of Benares.	This book treats of the various kinds of metre to be adopted for various descriptions of poetry, and gives general rules for the same.
Mar. 3rd...	120	12mo. ...	First ...	1,000	ditto ...	0 8 0	Bhubanchandra Basák, of No. 8, Nimtalá Ghât Street, Calcutta.	A treatise on medicine.

1. Number.	2. Title (to be translated into English, when the title page is not in that language).	3. Language in which book is written.	4. Name of author, translator, or editor of the book or any part of it.	5. Subject.	6. Place of printing and place of publication.	7. Name or firm of printer, and name or firm of publisher.
						SANSKRIT
88	Jaina Rámáyana of Hem Chandra Achárjya.	Sanskrit..	Compiled by Hem Chandra Achárjya and revised by Jagannáth Sukkul.	Religion ...	Printed and published at the Sangbád Gyán Ratnákar Press, No. 8, Nimtalá Street, Calcutta.	Printed and published by Bhubanchandra Basák.
89	Gita Gobinda; or songs of Gobinda.	ditto ..	Jayadeb Goswámi.	ditto ...	Printed and published at N. L. Shíl's Press, No. 99. Ahiritolá Street, Calcutta.	Printed by Nrityalál Shíl.
90	Shabda Kulpadrum; or the Tree Producing all Words, Part I, No. 5.	ditto ...	The late Sir Rájáh Rádhákant Deb, Bahádur.	Language ...	Printed at the New Bengal Press, No. 148, Maniktalá Street, Calcutta.	Printed by Sáradáprasád Chatterji and published by Baradákánta Mitter & Co.
91	Ditto, ditto, Part I, No. 6.	ditto ...	ditto ...	ditto ...	ditto ...	ditto ...
92	Satik Sarbba Sat Karmma Paddhatí, or a Manual of all Righteous Works with a Commentary; the Karmma Kánda.	ditto ..	Chandrakumár Bhattácharjya.	.....	Printed at the Bidyáratna Press, No. 285, Upper Circular Road, Calcutta.	Printed by Arunodaya Ghosh and published by Benímádhab Dé & Co.
93	Sáraswata Byákaran; or Saraswata Grammar.	ditto ...	Edited by Pandit Jibánanda Bidyáságar, B.A.	Language E.	Printed at the Satya Press, and published at No. 1, Hugal Kuriá, Calcutta.	Printed by Satyabrata Sámasrami and published by the Editor.
94	The Sushruta; or System of Medicine taught by Dhanwantari and composed by his disciple, Sushruta, Vol. II.	ditto ...	Sushruta ...	Medicine ...	Printed at the Sangbád Gyán Ratnákar Press, No. 8, Nimtalá Ghât Street, Calcutta.	Printed and published by Bhubanchandra Basák.
95	Taittiriya and Aitareya Upanishad, with the Commentary of Sankara Achárjya and the Glossary of Ananda Giri, and the Swetáswatara Upanishad, with the commentary of Sankara Achárjya.	ditto ...	Edited by Jibánanda Bidyáságar, B.A.	Religion ...	Printed at the New Indian Press, Calcutta.	Printed by Rámnrisingha Banerji, and published by the Editor.
96	Báchaspatya; a Comprehensive Dictionary of the Sanskrit Language, Part IV.	ditto ...	Compiled by Professor Táránáth Báchaspatya.	Language ...	Printed at the Kábya Prakásh Press, No. 7, Haripál's Lane, Calcutta, and published at No. 2, Tamer's Lane.	Printed by Khetra Mohan Mukerji, and published by Jibánanda Bidyáságar, B.A.

Quarter ending 30th June 1874.—(Continued.)

8. Date of issue from the press, or of publication.	9. Number of sheets, leaves, or pages.	10. Size.	11. First, second, or other edition.	12. Number of copies of which the edition consists.	13. Printed or lithographed.	14. Price at which the book is sold to the public.	15. Name and residence of proprietor of copyright, or any portion of copyright.	16. Remarks.
BOOKS.—(Continued.)								
1874.	Pages.					Rs. A. P.		
Mar. 27th...	384	8vo. ...	First ...	1,000	Printed..	3 0 0	Ráya Dhanpat Singh, of Azimgunge.	Containing the whole of the Rámáyan; from the birth of Rám to his ascension to heaven, with all his acts.
„ 5th...	110	8vo. ...	Not known.	1,000	ditto ...	0 12 0	.....	An ancient and well-known book.
„ 26th...	80	Dy. 4to...	Second...	1,500	ditto ...	1 0 0	Baradá Kánta Mitter & Co.	
April 16th...	80	Dy. 4to...	Second...	1,500	ditto ...	1 0 0	ditto	
„ 20th..	576	Dy. 8vo....	Second...	1,500	ditto ...	4 0 0	Benímádhab Dé & Co., Nos. 90-91 Ahíritolá Street, Calcutta.	Noticed above (No. 80).
„ 27th...	186	Ryl. 12mo	First ...	1,000	ditto ...	1 4 0	Jibánanda Bidyáságar, B.A.	A Sanskrit Grammar of Annubhuti Swampáchárya, with the commentary of Básudeba Bhatta.
„ 30th...	172	Ryl. 12mo	Second...	1,000	ditto ...	0 8 0	.....	Containing the Nidana and Shárira.
May 8th...	260	8vo. ...	First ...	1,000	ditto ..	2 0 0	.....	Containing the philosophical part of the Vedas.
„ 3rd...	240	4to. ...	First ...	1,050	ditto ...	6 0 0	Jibánanda Bidyáságar, B.A.	

1. Number.	2. Title (to be translated into English when the title page is not in that language).	3. Language in which book is written.	4. Name of author, translator, or editor of the book, or any part of it.	5. Subject.	6. Place of printing and place of publication.	7. Name or firm of printer, and name or firm of publisher.
						SANSKRIT.
97	The Mádhaba Nidána; a System of Hindu Medicine, with the Commentary of Bijaya Rakshita, Part II.	Sanskrit..	Mádhaba Kara...	Medicine ...	Printed and published at the Sangbád Gyán Ratnákar Press, No. 8, Nimtalá Ghât Street, Calcutta.	Printed and published by Bhubanchandra Basák.
98	Chandra Shekhar Champu, Part II.	ditto ...	Ramánáth, and edited by Jibánanda Bidyáságar, B.A.	Fiction ...	Printed at the Satya Press, No. 1, Hugal Kuria, Calcutta, and published at No. 2, Tanuer's Lane.	Printed by Satyabrata Sámasrami and published by the Editor.
99	The Básabdatta, (name of the Heroine) a Romance by Subandhu, with the Commentary of Sibáram Tripathi.	ditto ...	Edited by Jibánanda Bidyáságar, B.A.	ditto ...	Printed at the Kábya Prakásh Press, No. 7, Haripál's Lane, Calcutta, and published at No. 2, Tanuer's Lane.	Printed by Khetter Mohan Mukerji and published by the editor.
100	Kubalayánanda, with the Commentary of Voidyanátha.	ditto ...	ditto ...	Rhetoric ...	Printed at the Satya Press, No. 1, Hugal Kuriá, Calcutta, and published at No. 2, Tanuer's Lane.	Printed by Satyabrata Sámasrami and published by the Editor.
101	Rámáyana Aranya Kánda, Part III.	ditto ...	Edited by Ashutosh Shiroratna and revised by Abhayacharan Tarkapanchánán.	Poetry ...	Printed and published at the Satya Prakásh Press, Burdwan.	Printed by Purushottam Chatterji.
102	Chandrakosh Abidhán; or the Chandrakosh Dictionary, Part III.	ditto ...	Compiled by Kálíbar Sharmma and revised by Madumesh Chandra Sharmma.	Language ...	Printed at the Alfred Press, Serampore.	Printed and published by Jadunáth Banerji.
						SANSKRIT
78	Religious Questions on the Hindu Dharmma Shástras: Grammar, Philosophy, &c.	ditto ...	Gopimohan Sen Kabiráj.	Miscellaneous.	Printed at the Sangbad Gyán Ratnákar Press, No. 8, Nimtalá Ghâut Street, Calcutta.	Printed and published by Bhubanchandra Basák.
79	Surjya Shatakam of Mayur Bhattá; or a Hundred Verses on the Sun.	ditto ...	Bhubanchandra Basák.	Poetry ...	ditto ...	ditto ...
80	Sragdhará Stotram; or of Sarbagna Mitrapad; Dashablala Strotam of Harshadeb Bhupa, and the hundred names of Tárá, by Shakhya Sinha.	ditto ...	Edited by Bajracharjya Pandit and Purnánanda of Nepal.	Religion ...	ditto ...	Printed by Bhubanchandra Basák and published by Dhairjyabanta Singh.

Quarter ending 30th June 1874.—(Continued.)

8. Date of issue from the press, or of publication.	9. Number of sheets, leaves, or pages.	10. Size.	11. First, second, or other edition.	12. Number of copies of which the edition consists.	13. Printed or lithographed.	14. Price at which the book is sold to the public.	15. Name and residence of proprietor of copyright, or any portion of copyright.	16. Remarks.
BOOKS—(Concluded).								
1874.	Pages.					Rs. A. P.		
May 10th..	128	Dy. 8vo.	First ...	1,000	Printed ...	1 0 0	Bhubanchandra Basák.	
June 1st...	208	Dy. 8vo.	First ...	850	ditto ...	1 8 0	Jibánanda Bidyáságar, B.A.	A love tale in prose and verse.
„ 1st...	154	Ryl.12mo	First ...	1,000	ditto ...	2 0 0	ditto ...	A tale in an interesting style.
„ 1st...	364	Dy. 8vo ..	First ...	850	ditto ...	3 0 0	ditto ...	A treatise on Rhetoric by Appyai Dikshitá, with the commentary of Veidyanatha.
„ 9th...	176	8vo. ...	First ...	500	ditto ...	Distributed gratis.	Mahárájáh of Burdwan.	
„ 10th...	20	Dy. 4to...	First ...	600	ditto ...	0 4 0	Harish Chandra Dé, of Serampore.	
PAMPHLETS.								
1873.	Pages.							
June 18th...	24	8vo. ...	First ...	200	ditto ...	Not given	Sucháru Roy, of Moorshedabad.	
Dec. 16th...	20	8vo. ...	First ...	1,000	ditto ...	2 0 0	.....	A hundred verses on the sun, its rays, glories, &c.
Jan. 7th...	18	8vo. ...	First ..	1,000	ditto ...	0 2 0	.....	Hymns in praise of the three several goddesses mentioned in the book.

1. Number.	2. Title (to be translated into English when the title page is not in that language).	3. Language in which book is written.	4. Name of author, translator, or editor of the book, or any part of it.	5. Subject.	6. Place of printing and place of publication.	7. Name or firm of printer, and name or firm of publisher.
						SANSKRIT
81	Bairagya Shatakam; or a hundred verses relative to Ascetism.	Sanskrit..	Compiled by Bhastrihari.	Poetry ...	Printed at the Sangbad Gyán Ratnákar Press, No. 8, Nímtalá Ghât Street.	Printed and published by Bhubanchandra Basák.
82	Sangskrit Shikshá; or Sanskrit Instructor, Part 3.	ditto ...	Jagganmohan Tarkálankár.	Language E	Printed and published at the Purán Prakásh Press, Calcutta.	Printed by Gopálchandra Dé and published by Mahendranath Bhattáchárjya.
83	Stabábali; or the Book of Prayer and Praise.	ditto ...	Rájáh Káli Krishna Deb Bahádur.	Religion ...	Printed at the Stanhope Press, No. 249, Bow Bazar, Calcutta, and published at the Sabha Bazar Rájbárí.	Printed by I. C. Bose & Co., and published by the Author.
84	Tattwopashkara; or Gems respecting the truth of the Deity.	ditto ...	Raghunáth Sarbhabhouma.	Philosophy...	Printed and published at the Sangbad Gyánratnákar Press, Calcutta.	Printed by Bhubanchandra Basák and published by Raghunath Sarbbabhouma
85	Priya Darshiká (name of the heroine); a Drama in five Acts.	ditto ...	Edited with notes by Jibánanda Bidyáságar, B.A.	Drama ...	Printed at the Satya Press Hugal Kuriá, Calcutta.	Printed by Brahmabrata Sainadhya.
86	Muktabalí: or a Garland of Pearls.	ditto ...	Compiled & Edited by Gopimohan Ráya Kabiráj.	Miscellaneous.	Printed at the Sangbad Gyán Ratnákar Press, No. 8, Nimtallá Ghât Street, Calcutta.	Printed by Bhubanchandra Basák and published by the Editor.
87	Shatakábalí; or a Garland of a hundred verses.	ditto ...	Edited by Jibánanda Bidyáságar, B.A.	Poetry ...	Printed and published at the Satya Press, Hugal Kuriá, Calcutta.	Printed by Satyabrata Samasarami and published by the Editor.
88	Mímángsá Paribháshá or Introduction to the Mimánsa Darshan.	ditto ...	Debráj Jajja, & Edited as above.	Philosophy...	ditto ...	ditto ...
89	Artha Sangraha; or a Collection of Meanings.	ditto ...	Laugakhi Báskar. Edited as above.	ditto ...	ditto ...	ditto ...
90	Sharabínsa Bráhman; or the twenty-six Brahmans.	ditto ...	Edited as above.	Religion ...	ditto ...	ditto ...

Quarter ending 30th June 1874.—(Continued.)

8. Date of issue from the press or of publication.	9. Number of sheets, leaves, or pages.	10. Size.	11. First, second, or other edition.	12. Number of copies of which the edition consists.	13. Printed or lithographed.	14. Price at which the book is sold to the public.	15. Name and residence of proprietor of copyright, or any portion of copyright.	16. Remarks.
PAMPHLETS.—(Continued.)								
1873.	Pages.					Rs. A. P.		
Jan. 8th...	20	8vo. ...	First ...	1,000	Printed...	0 2 0	.....	Relative to the resignation of his kingdom and worldly affairs, by Bhartrihari, brother of Rájáh Bikramáditya.
Feb. 20th...	54	12mo. ...	First ...	24	ditto ...	Not given	Mahendranáth Bhattáchárjya.	
Mar. 2nd..	22	12mo. ...	First ...	400	ditto ...	Nil ...	Rájáh Kálí Krishna Deb Bahádur.	In honor of some of the Hindu gods and goddesses.
,, 28th...	42	8vo. ...	First ...	1,000	ditto ...	0 5 0	Raghunáth Sarbbabhouma of Mymensingh.	Brief opinions relative to the unity of God, the nature of different objects, and the senses.
April 9th...	62	12mo. ...	First ...	1,000	ditto ...	0 8 0	.....	Describing the marriage of the heroine Priya Darshiká, daughter of Drisha Barmmá, with Batsa, Rájá of Koushámbi.
,, 10th...	70	Dy.8vo...	First ...	1,000	ditto ...	0 8 0	.....	Sanskrit Synonyms of words used in the science of medicine.
May 2nd...	96	Ryl.12mo	First ...	1,000	ditto ...	1 0 0	Jilánanda Bidyáságar B.A., No. 2, Tanner's Lane.	A hundred verses in honor of Durga, Mahish, or the Buffalo; Pádárbinda, or the lotus feet; Katáksha, or the glance; and Manda Smita, or the smile.
June 1st...	32	Dy.8vo...	First ...	50	ditto ...	0 8 0	ditto ...	Reconciling the six different systems of Hindu Philosophy.
ditto ...	24	ditto ...	ditto ...	50	ditto ...	0 8 0	ditto ...	The meanings of words used in the Mimánsa Darshan.
ditto ...	38	ditto ...	ditto ...	50	ditto ...	1 0 0	ditto ...	The services required according to the Sambeda, by the twenty-six kinds of Brahmans.

1. Number.	2. Title (to be translated into English when the title page is not in that language).	3. Language in which book is written.	4. Name of author, translator, or editor of the book or any part of it.	5. Subject.	6. Place of printing and place of publication.	7. Name or firm of printer, and name or firm of publisher.
						SANSKRIT
91	Kritya Kabitwamálá; or a Garland of verses regarding ceremonies.	Sanskrit..	Harachandra Bidyáságar.	Religion ...	Printed at the Calcutta, Hitoishi Press, No. 1, Báránasi Ghosh's Street.	Printed by Koilash Chandra Banerji.
						SANTALI
	Gospel of Saint John.	Santáli...	Unknown ...	ditto ...	Printed and published at Midnapore.	Printed by O. R. Bachelor.
						URDU
38	Muntakhib Mitákshara, or an abstract of the Mitákshara (Hindu Law.)	Urdu ...	Nabagopál Ghosh.	Law ...	Printed at the Barkati Press, Calcutta, and published at Dubrájpore, Birbhum.	Printed by Muhammad Ismáil and published by Nabogopál Basu.
39	Máhánah Jalsá Mazákirah ilmiáh-i-Azimábád; or Monthly Proceedings of the Patna Literary Society.	ditto ...	Moulvie Syad Muhammad Abu Sayíd, Secretary of the Society.	Miscellaneous.	Printed at the Nurul-anwár Press, Arrah.	Printed by Muhammad Háshim.
						URIYA
20	Uriyá New Testament.	Uriyá ...	Dr. Buckley ...	Religion ...	Printed at the Orissa Mission Press.	Printed by W. Brooks.
						URIYA
50	Hand-Book of Natural Philosophy.	ditto ...	Dwárká Nath Chakrabartí.	Science E ...	Printed and published at the Cuttack Printing Company's Press.	Printed and published by the Cuttack Printing Company.
51	Life of Erun ...	ditto ...	Rev. W. Bailey.	Religious Biography.	Printed and published by the Mission Press, Cuttack.	Printed and published by W. Brooks.
52	The Ten Commandments.	ditto ...	Makunda Dás ...	Religion ...	ditto ...	ditto ...
53	The Testimony of the Bible against Idolatry.	ditto ...	A. Sutton, D.D.	ditto ...	ditto ...	ditto ...
54	Utkal Primer ...	ditto ...	Gobin Chandra Sharmma.	Language E.	Printed at the Baptist Mission Press, Calcutta.	Printed by G. H. Rouse and published by the Calcutta School-Book Society.
55	Utkal Primer, Part II.	ditto ...	Gobind Chandra Patnáyik.	ditto ...	ditto ...	Printed by G. H. Rouse and published by the author.

Quarter ending 30*th June* 1874.—(Continued.)

8. Date of issue from the press, or of publication.	9. Number of sheets, leaves, or pages.	10. Size.	11. First, second, or other edition.	12. Number of copies of which the edition consists.	13. Printed or lithographed.	14. Price at which the book is sold to the public.	15. Name and residence of proprietor of copyright, or any portion of copyright.	16. REMARKS.
PAMPHLETS—(Concluded).								
1873.	Pages.					Rs. A. P.		
April 28th...	12	8vo. ...	First ...	500	Printed...	Not given.	Hara Chandra Bidyáságar of Bishtopore.	Forms for dating sloks and invitations to Srádhas and other religious observances.
BOOK.								
1874.								
May 1st...	128	12mo. ...	Second...	1,000	ditto ...	0 4 0	No copyright.	
PAMPHLETS.								
1874.	Pages.							
Jan. 5th...	50	8vo. ...	First ...	1,000	ditto ...	2 0 0	Nabagopál Ghosh.	
June 1st ...	28	8vo. ...	First ...	300	Lithographed.	0 2 0	Hádi Ali Khán.	
BOOKS.								
1874.								
May 14th...	502	12mo. ...	Eighth...	2,000	Printed...	0 8 0	Baptist Mission.	
PAMPHLETS.								
1874.	Pages.							
Mar. 30th...	78	Dy. 12mo.	Second...	1,000	ditto ...	0 10 0	Not registered ...	Matter and motion.
„ 20th...	12	Dy. 12mo.	First ...	1,500	ditto ...	Not given.		
Apl. 8th...	20	Dy. 12mo.	First ...	2,000	ditto ...	Unknown.		
„ 8th...	20	Dy. 12mo.	Second...	2,000	ditto ...	Unknown.		
„ 16th...	42	12mo. ...	First ...	10,000	ditto ...	Unknown.		
May 11th...	32	12mo. ...	Second...	1,000	ditto ...	Unknown.		

1. Number.	2. Title (to be translated into English when the title page is not in that language).	3. Language in which book is written.	4. Name of author, translator, or editor of the book or any part of it.	5. Subject.	6. Place of printing and place of publication.	7. Name or firm of printer, and name or firm of publisher.
						URIYA
56	Bramha Dharmer Matsár, or the leading doctrines of the Brahmist faith.	Uriya ...	Translated by Shrínáráyan Basák.	Religion B.	Printed and published by the Utkal Printing Company's Press.	Printed and published by Shrínáráyan Náyik.
57	Miracles of Christ ...	ditto ...	Makunda Dás ...	Religion ...	Printed at the Orissa Mission Press.	Printed by W. Brooks.
58	Zemindar and Ryot...	ditto ...	Rev. W. Miller.	ditto ...	ditto ...	ditto ...
59	Satsanga Shikshá Choutrishá, or Religious Instructions in sonnets of thirty-four verses.	ditto ...	F. S. S. Roul ...	Poetry ..	Printed at the Orissa Patriot Press.	Printed by Kálípada Banerji.
60	The Geography of Orissa.	ditto ...	Dwárká Náth Chakrabartí.	Geography...	ditto ...	ditto ...
						BENGALI AND
130	Gita Gobinda of Jayadeb Goswámí; or the Songs of Gobind, with a commentary by PúJári Goswámi.	Bengali and Sánskrit.	Translated into Bengali verse by Rasamaí Dás.	Poetry ...	Printed and published at the Bidyáratna Press, No. 285, Sabhá Bazar, Calcutta.	Printed by Arunodaya Ghosh and published by Benimádháb Dé & Co.
131	Bishnu Purán, Purán Prakásh, Vol. V, Part 19.	ditto ...	Translated by Jaganmohan Tarkalankár, with a Commentary by Shridharswámi.	Religion ..	Printed at the Purán Prakásh Press, No. 97, Mániktalá Street, Calcutta.	Printed by Gopál Chandra De and published by Baradáprasád Basák.
132	Ditto ditto, Vol. V, Part 20.	ditto ...	ditto ...	ditto ...	ditto ...	ditto ...
133	Ditto ditto, Vol. VI, Part 21.	ditto ..	ditto ...	ditto ...	ditto ...	ditto ...
134	Debtá Tattwa; or the Truth of the Goddesses, Part I.	ditto ...	Satyabrata Sámshramí.	ditto ..	Printed and published at the Satya Press, No. 3, Bhim Ghosh's Lane, Calcutta.	Printed by Aghorenáth Banerji and published by Satyabrata Sámshramí.
135	Markandeya Purán of Maharshi Márkandeya, Chapter I.	ditto ...	Translated and corrected by Káliprasanna Banerji	ditto ...	Printed at the New Sarkár's Press, Chorebagán, Mitter's Lane, Calcutta.	Printed by Rohíninandan Sarkár and published by Haridás Bhattáchárjya.
136	Shánti Pradayiní; or the Giver of Peace, Part I, No. 4.	ditto ..	Ramánáth Bhattáchárjya.	ditto ...	Printed at the Prákrita Press, No. 2, Holwel's Lane, Calcutta.	Printed by Mathuránáth Tarkaratna and published by Kálídás Náth.
137	Ayurbed Darpan; or the Mirror of the Ayurbed.	ditto ...	Translated by Nárayan Ráya.	Medicine ...	Printed and published at the Bidyáratna Press, No. 285, Chitpore Road, Sabhá Bazar, Calcutta.	Printed by Arunodaya Ghosh and published by Bénimádhab Dé & Co.

Quarter ending 30th June 1874.—(Continued.)

8. Date of issue from the press, or of publication.	9. Number of sheets, leaves, or pages.	10. Size.	11. First, second, or other edition.	12. Number of copies of which the edition consists.	13. Printed or lithographed.	14. Price at which the book is sold to the public.	15. Name and residence of proprietor of copyright, or any portion of copyright.	16. REMARKS.
PAMPHLETS—(Continued).								
1874.	Pages.					Rs. A. P.		
May 26th...	14	32mo. ...	First ...	200	Printed...	0 1 0		
„ 11th...	44	12mo. ..	First ...	2,000	ditto ..	0 2 0	Baptist Mission.	
„ 20th...	18	18mo. ..	First ...	3,000	ditto ..	0 6 0	ditto ...	A religious tract.
„ 14th..	18	12mo. ...	First ...	500	ditto ...	0 1 6	Not registered ..	The importance of seeking Salvation, the Lamentations of the Israelites in Babylon, and the Prodigal Son.
„ 21st...	34	12mo. ...	First ..	1,500	ditto ...	0 2 6	ditto ..	Compiled for the use of the Vernacular Schools in Orissa.
SANSKRIT BOOKS.								
1873.	Pages.							
Oct. 3rd...	126	8vo. ...	Third ...	1,000	ditto ..	1 0 0	Benimádhab Dé & Co.	Describing the acts and sports of Krishna.
„ 16th...	80	8vo. ..	First ...	1,100	ditto ...	0 12 0	Baradáprasád Basák of Baranagore.	The conversation between Parásar and Bed Byás as to the Four Yugas and other matters of Religion.
„ 16th..	80	8vo. ..	First ..	1,100	ditto ...	0 12 0	ditto ...	ditto.
„ 16th...	80	8vo. ..	First ..	1,100	ditto ..	0 12 0	ditto ...	ditto.
„ 16th...	52	8vo. ..	First ..	200	ditto ..	1 0 0	Satyabrata Sámshramí, of No. 3, Bhim Ghosh's Lane, Calcutta.	Particulars of the different Goddesses referred to in the Four Vedás.
Sept. 8th...	62	8vo. ...	First ...	Not given.	ditto ...	0 13 0		
„ 18th...	40	8vo. ..	First ...	1,000	ditto ...	0 6 0	Kálidásnáth of Santipore.	A Boishnab work showing the virtues of faith in Krishna.
„ 20th..	126	8vo. ..	Third ...	1,000	ditto ...	3 0 0	Bénimádhab Dé & Co., of No. 90, Ahiritolá Street.	Selections from Charak, Sushruta, Bágbhata, Hárita, Bhábaprakásh Rasáyan Grantha, &c., ancient Hindu medical works, on diseases and their cures.

1. Number.	2. Title (to be translated into English when the title page is not in that language).	3. Language in which book is written.	4. Name of author, translator, or editor of the book, or any part of it.	5. Subject.	6. Place of printing and place of publication.	7. Name or firm of printer, and name or firm of publisher.
						BENGALI AND
138	Satya Dharmma Nitya Gyán Prabodhak; or, an Expositor of the True Religion and perpetual knowledge.	Bengali and Sanskrit.	Translated by Rám Krisbna Bidyáratna.	Religion and Philosophy.	Printed and published at the Bidyáratna Press, No. 285, Chitpore Road, Sabhá Bázár, Calcutta.	Printed by Arunodaya Ghosh, and published by Bénimádhab Dé & Co.
139	Sarbl ártha Sankalan, Vol. I, No. II.	ditto ...	Translated and Corrected by Kálíprasanna Banerji.	Miscellaneous.	Printed at the New Sarkár's Press, No. 35, Muktárám Baboo's Street, Chorebágán, Calcutta.	Printed by Rohiní-nandan Sarkár and published by Haridás Bhattáchárjya.
140	Joimini Bhárat of Maharshi Joimini, Part I, No. I.	ditto ...	ditto ...	History ...	ditto ...	ditto ...
141	Smriti Tattwa; or Exposition of the Smriti Shástras, Part I, No. 2.	ditto ...	Translated by Rámpápati Tarkabhushan.	Religion ...	Printed at the Satyaratna Press, Berhampore.	Printed by Nabín Chandra Chowdhry and published by Náráyan Prasád Chakrabartí.
142	Krishna Bhaktirasárnab; or, the Ocean of Devotion to Krishna, No. 2.	ditto ...	ditto ...	ditto ...	ditto ...	Printed by Nabín Chandra Chowdhry and published by Rámnáráyan Bidyáratna.
143	Shántí Pradáyiní; or, the Giver of Peace, Part I, No. 5.	ditto ...	Rup Goswámi ...	ditto ...	Printed at the Prákrita Press, No. 2, Holwell's Lane, Calcutta, and published at Mirzapore.	Printed and published by Mathuránáth Tarkáratna.
144	Sarbbagyána Gyánmanjarí; or, The Blossoms of all Knowledge, Part I.	ditto ...	Nanda Kumár Datta.	Miscellaneous.	Printed and published at the Hindu Press, No. 61, Ahírítolá Street, Calcutta.	Printed and published by Sidheshwar Ghosh.
145	Subodhini; or, Easy of Understanding, Part I.	ditto ...	Kedárnáth Tarkaratna.	ditto ...	Printed and published at B. P. M.'s Press, No. 22, Jhámápukur Lane, Calcutta.	Printed by Amritalál Chowdhry and published by Baradáprasád Majumdár.
146	Gouránga Bhajanábalí; or, the Worship of Gouránga, Part 2.	ditto ...	Rádhábinod Dás Bábáji.	Religion ...	Printed and published at the Presidency Adoitya Press, No. 53, Jorásánko, Calcutta.	Printed by Sidheswar Ghosh, and published by the author.
147	Bhágbat Tattwabodhiká, Part V, No. 24.	ditto ...	Rámnáráyan Bidyáratna.	Poetry ...	Printed at the Dhan Sindhu Press, Berhampore.	Printed by Jadunáth Banerji.

Quarter ending 30th June 1874.—(Continued.)

8. Date of issue from the press, or of publication.	9. Number of sheets, leaves, or pages.	10. Size.	11. First, second, or other edition.	12. Number of copies of which the edition consists.	13. Printed or lithographed.	14. Price at which the book is sold to the public.	15. Name and residence of proprietor of copyright, or any portion of copyright.	16. Remarks.
SANSKRIT BOOKS.—(Continued.)								
1873.	Pages.					Rs. A. P.		
Sept. 20th...	150	8vo. ...	Second...	1,000	Printed.	1 0 0	Bénimádháb Dé & Co. of No. 90, Ahiritolá Street.	Containing the Uttar Gitá; how to Know One's Self; the Shatchakra; Jiban Mukta Gitá; and Rám Gitá, with commentary.
Aug. 27th...	34	8vo. ...	First ...	1,000	ditto ..	0 5 0	... ...	Containing the Márkandeya Purán and the Joimini Bhárat.
„ 27th...	62	8vo. ...	First ...	Not given.	ditto ...	0 13 0	... ...	Ancient History of India, by Joimini.
1874. May 15th...	80	8vo. ...	First ..	500	ditto ...	0 8 0		
„ 20th...	48	8vo. ...	First ...	500	ditto ...	0 6 0	... ...	The Life and Acts of Krishna.
Feb. 6th...	40	8vo. ...	First ..	1,000	ditto ...	0 6 0	... ...	A Boishnab work showing the virtues of faith in Krishna.
„ 10th...	104	16mo. ...	Not given.	3,000	ditto ...	0 2 0	... ...	Astrology or commonplace fortune-telling; including the Hanumán Charitra; the Kák Charitra (or signs and omens by crows); and Spandan Charitra, by the spasmodic *motion* of the veins, eyes, &c.
„ 16th...	176	12mo. ...	Fifth ...	2,000	ditto ...	0 7 0	Baradáprasád Majumdár.	A key to the Rijupáth, Part I.
Mar. 26th...	84	8vo. ...	First ...	1,000	ditto ...	0 8 0	Rádhábinod Dás Bábáji.	Treating of the Incarnation, the Glories and the Worship of Gouránga.
June 8th...	80	8vo. ...	First ...	800	ditto ...	0 8 0		

1. Number.	2. Title (to be translated into English, when the title page is not in that language).	3. Language in which book is written.	4. Name of author, translator, or editor of the book, or any part of it.	5. Subject.	6. Place of printing and place of publication.	7. Name or firm of printer, and name or firm of publisher.
						BENGALI AND
148	Shánti Pradáyiní; or the Giver of Peace, Part I, No. 2.	Bengali and Sanskrit.	Ramnáth Bhattáchárjya with the Commentary of Jib Goswámi.	Religion ..	Printed and published at the Prákrita Press, No. 2, Holwell's Lane, Calcutta.	Printed and published by Mathuránáth Tarkaratna.
149	Rámáyan of Válmíki; Canto 4, No. 1.	ditto ...	Translated by Hem Chandra Bhattáchárjya.	Poetry ..	Printed and published at the Rámáyan Press, No. 12, Fakirchand Mittra's Street, Calcutta.	Printed by Troilakhyanáth Bidyáratna, and published by the Translator.
150	Ditto ditto, No. 2 ..	ditto ...	ditto ...	ditto ...	ditto ..	ditto ...
151	Ditto ditto, Canto 3, No. 8.	ditto ..	ditto ...	ditto ...	ditto ...	ditto ...
152	Ditto ditto, No 9 ...	ditto ...	ditto ..	ditto ...	ditto ..	ditto ...
153	Mahábhárat of the Great Rishi Bedbyás. Canto 3, No. 36.	ditto ..	Translated and revised by Beánántabágish Bhattáchárjya	Religion ...	Printed at the Alfred Press, Serampore.	Printed by Jadunáth Banerji, and published by the Translator.
154	Ditto ditto, Canto 4 No. 37.	ditto ..	ditto ...	ditto ..	ditto ..	ditto ...
155	Ditto ditto, Canto 5, No. 38.	ditto ..	ditto ..	ditto ..	ditto ..	ditto ...
156	Ditto ditto, Canto 6 No. 39.	ditto ..	Translated and revised by Kálbar Bhattáchárjya.	ditto ...	ditto ...	ditto ...
						BENGALI AND
62	Durlabh Sár Grantha; or the book containing substance obtained with difficulty.	ditto ...	Lochan Dás Pandit.	ditto ..	Printed at the Bidyáratna Press, No. 285, Upper Chitpore Road, Calcutta.	Printed by Arunodaya Ghosh, and published by Benimádhab Dé & Co.
63	Kápil Sutram; or the Principles (of the Sankhya Darshan) by Kapil Muni.	ditto ..	Translated by Narendra Sharmma.	Philosophy...	Printed at the Purán Prákash Press, Mániktalá Street, Calcutta.	Printed by Gopál Chandra Dé and published by Mahendranáth Bhattáchárjya.
64	Satík Shánti Shatak; or one hundred verses on Tranquillity; with Commentary.	ditto ..	Translated by Chandrakumár Bhattáchárjya.	Poetry ...	Printed at the Bidyáratna Press, No. 285, Upper Circular Road, Calcutta.	Printed by Arunodaya Ghosh, and published by Benimádhab Dé and Co.

Quarter ending 30th June 1874.—(Continued.)

8. Date of issue from the press, or of publication.	9. Number of sheets, leaves, or pages.	10. Size.	11. First, second, or other edition.	12. Number of copies of which the edition consists.	13. Printed or lithographed.	14. Price at which the book is sold to the public.	15. Name and residence of proprietor of copyright, or any portion of copyright.	16. REMARKS.
SANSKRIT BOOKS.—(Concluded.)								
1874.	Pages.					Rs. A. P.		
July 13th...	40	8vo. ..	First ...	1,000	Printed. .	0 6 0	Kálidásnáth of Santipore.	A Boishnab work showing the virtues of faith in Krishná.
Dec. 19th...	96	8vo. ...	First ...	1,200	ditto ...	0 8 0	Hemchandra Bhattáchárjya of No. 12, FakirchándMittra's Street.	
Feb. 28th...	96	8vo. ...	First ...	1,200	ditto ...	0 8 0	ditto.	
1873. Sept. 30th...	96	8vo. ...	First ...	1,250	ditto ...	0 8 0	ditto.	
Oct. 15th...	96	8vo. ...	First ...	1,250	ditto ...	0 8 0	ditto.	
1874. Apl. 9th...	38	Ryl. 8vo.	First ...	700	ditto ...	0 8 0	Harishchandra Dé, of Serampore.	
„ 28th...	40	Ryl. 8vo.	First ...	700	ditto ...	0 8 0	ditto.	
May 3rd...	40	Ryl. 8vo.	First ...	700	ditto ...	0 8 0	ditto.	
June 3rd...	40	Ryl. 8vo.	First ...	700	ditto ...	0 8 0	ditto.	
SANSKRIT PAMPHLETS.								
1873.	Pages.							
Aug. 10th...	82	12mo. ...	First ...	1,000	ditto ...	0 8 0	Bishamber Chandra Bhattáchárjya, of Nimu Gosain's Lane.	The virtues of Krishna and the opinions of the Gopis respecting him.
Sept. 17th...	22	8vo. ...	First ...	500	ditto ...	0 8 0	Narendra Sharmma, of Benares.	Describing the 24 material forms, and showing that the soul is united to God's Spirit.
„ 1st...	82	8vo. ...	First ...	1,000	ditto ...	1 0 0	Bishamber Chandra Bhattáchárjya.	Showing the transitoriness of all mundane things.

1. Number.	2. Title (to be translated into English when the title page is not in that language).	3. Language in which book is written.	4. Name of author, translator, or editor of the book or any part of it.	5. Subject.	6. Place of printing and place of publication.	7. Name or firm of printer, and name or firm of publisher.
						BENGALI AND
65	Doibata Bráhmanam; Sámbediam; or the Doibat Bráhman of the Sámbeds.	Bengali and Sanskrit	Edited by Jibánanda Bidyáságar, B A.	Religion ...	Printed at the Satya Press, and published at No. 2, Tanner's Lane.	Printed by Satyabrata Sámashrami, and published by the Editor.
66	Prashnotter Málá; or a Garland of Questions and Answers.	ditto ...	Shitábchandra of Náhá.	Miscellaneous.	Printed at the Bishwa Binod Press, Azimgunge.	Printed by Shyámlál Chakrabartí, and published by the author.
67	Masurí Basanta; or Small-pox.	ditto ...	Rámmohan Bidyá Binod.	Medicine ...	ditto ...	Printed as above, and published by the author.
68	Ekákhar Kosha; or a Dictionary showing the Signification of each Letter.	ditto ...	Benimádhab Nyáiratna.	Language ...	Printed and published at the Calcutta Hítoishi Press, No. 1, Krishna Dás Pál's Lane, Calcutta.	Printed and published by Koilásh Chandra Banerji.
						BENGALI AND
11	Bengali and English Dictionary.	Bengali and English	Baradáprasád Majumdár.	Language E.	Printed and published at the B. P. M.'s Press, No. 22, Jhámápukur Lane, Calcutta.	Printed by Amritalál Chowdhry, and published by Baradáprasád Majumdár.
12	Key to Poetical English Reader No. 1.	ditto ..	Girishchandra Majumdár.	Miscellaneous E.	ditto ...	Printed by Amritalál Chowdhry, and published by Baradáprasád Majumdár.
13	Introduction to Bengali Grammar.	ditto ...	Rev. J. Wenger	Grammar E.	Printed and published at the Baptist Mission Press, Calcutta.	Printed by Rev. G. H. Rouse, and published by the Baptist Mission Press.
14	Key to English Reader No. 4.	ditto ...	Bimalácharan Majumdár.	Miscellaneous E.	Printed and published at the B. P. M.'s Press, No. 22, Jhámápukur Lane, Calcutta.	Printed by Amritalál Chowdhry, and published by Baradáprasád Majumdár.
						BENGALI AND
13	Key to the Boys' First Book of Poetry.	ditto ...	Purnachandra Dás.	ditto ...	ditto ...	Printed by Amritalál Chowdhry, and published by Purnachandra Dás.
14	A New Key to Murray's Spelling Book.	ditto ...	Rasiklál Dás ...	ditto ..	ditto ...	Printed by Amritalál Chowdhry, and published by Rasiklál Dás.
15	Key to Baboo P. C. Sircár's First Book of Reading.	ditto ...	Chandicharan Banerji.	ditto ...	ditto ...	ditto ...
16	Key to Baboo P. C. Sircár's Third Book of Reading.	ditto ...	Kedárnáth Sarkár.	ditto ...	ditto ...	ditto ...

Quarter ending 30th June 1874.—(Continued.)

8. Date of issue from the press, or of publication.	9. Number of sheets, leaves, or pages.	10. Size	11. First, Second, or other edition.	12. Number of copies of which the edition consists.	13. Printed or lithographed.	14. Price at which the book is sold to the public.	15. Name and residence of proprietor of copyright, or any portion of copyright.	16. REMARKS.
SANSKRIT PAMPHLETS.—(Continued.)								
1874.	Pages.					Rs. A. P.		
June 1st..	38	Dy. 8vo	First ...	50	Printed.	1 0 0	Jil ánandaBidyaságar, B A.	Miscellaneous information in the form of a dialogue.
„ 18th...	36	Dy.12mo.	First ...	1,000	ditto ...	0 2 0	.....	On subjects relating to one's spiritual interests, according to Hindus.
„ 18th...	32	Ryl.12mo	First ..	1,000	ditto ..	0 5 0	.. ...	Diagnosis and treatment of small-pox.
Feb. 25th...	20	12mo. ...	First ...	1,000	ditto ...	0 1 6	Benimádhab Nyáiyaratna.	Meanings attached to each Bengali letter.
ENGLISH BOOKS.								
1873.	Pages.							
Nov. 4th .	322	8vo. ...	First ...	...	ditto ...	1 0 0	Baradáprasád Majumdár.	For the use of schools.
1874.								
Feb. 12th...	100	Ryl. 8vo.	Second...	1,000	ditto ..	1 0 0	' ditto.	
„ 16th...	528	Ryl. 8vo.	Second .	500	ditto ...	5 0 0	.....	
Mar. 2nd...	140	Ryl. 8vo.	Second...	1,000	ditto ...	1 2 0	Baradáprasád Majumdár.	
ENGLISH PAMPHLETS.								
1872.	Pages.							
Sept. 1st...	34	8vo. ...	First ...	1 000	ditto ...	0 4 0	Purnachandra Dás, of Bally.	
1873.								
„ 5th ...	56	8vo. ...	First ...	1,000	ditto ...	0 5 6	Rasiklál Dás ...	For the use of beginners.
Dec. 27th...	38	12mo. ...	Sixth ...	2,000	ditto ..	0 2 0	Baradáprasád Majumdár of No. 22, Jhámápukur.	Containing parts of speech and pronunciation of almost all words and Bengali explanations of all sentences.
1874.								
Mar. 1st...	58	12mo. ...	Sixth ...	1,000	ditto ...	0 5 0	ditto ...	Containing explanatory Notes and appropriate meanings of words.

1. Number.	2. Title (to be translated into English when the title page is not in that language).	3. Language in which book is written.	4. Name of author, translator, or editor of the book or any part of it.	5. Subject.	6. Place of printing and place of publication.	7. Name or firm of printer, and name or firm of publisher.
						ENGLISH AND
1	Crispino E La Comare.	English and Italian.	Not given ...	Drama ...	Printed and published at P. S. DeRozario and Co.'s Press, Calcutta.	Printed and published by P. S. DeRozario, and Co.
2	Maria di Rohan. Tragic Melodrama in three acts.	ditto ...	ditto ...	ditto ...	ditto ...	ditto ...
3	Martha. A comic Opera in four acts.	ditto ...	ditto ...	ditto ...	ditto ...	ditto ...
4	Lucrezia Borgia. A Lyric Drama in two acts.	ditto ..	ditto ...	ditto ...	ditto ...	ditto ...
5	Ruy Blas. A Lyric Drama in four acts.	ditto ...	ditto ...	ditto ...	ditto ...	ditto ...
6	Pipele or the Porter of Paris; a comic Melodrama in three acts.	ditto ...	ditto ...	ditto ...	ditto ...	ditto ...
7	Le Educande di Sorrento. A humorous Melodrama in three acts.	ditto ...	ditto ...	ditto ...	ditto ...	ditto ...
						ENGLISH AND
16	A Dictionary in Sanskrit and English by H. H. Wilson, Part 3.	English and Sanskrit.	Edited by Bhuban Chandra Basák.	Language ...	Printed and published at the Sambád Gyánratnákar Press, Calcutta.	Printed and published by Bhuban Chandra Basák.
17	Ditto ditto, Part 4	ditto ...	ditto ...	ditto ...	ditto ...	ditto ...
18	Ditto ditto, Part 5	ditto ...	ditto ...	ditto ...	ditto ...	ditto ...
19	A Dictionary in Sanskrit and English of Professor H. H. Wilson, Part 10.	ditto ...	Edited by Tárákumára Kabiratna.	ditto ..	Printed and published at the Kábya Prakásh Press, No. 7, Haripál's Lane, Calcutta.	Printed by Khetramohan Mukerji, and published by Tárákumára Kabiratna.
20	A Dictionary in Sanskrit and English of H. H. Wilson, Part 7	ditto ...	Edited by Jagganmohan Tarkálankár and Khetramohan Mukerji.	ditto ...	ditto ...	Printed by Khetramohan Mukerji, and published by Gyánendra Ráya Chowdhry.
21	Ditto ditto, Part 8.	ditto ...	ditto ...	ditto ...	ditto ...	ditto ...

Quarter ending 30th June 1874.—(Continued.)

8. Date of issue from the press, or of publication.	9. Number of sheets, leaves, or pages.	10. Size.	11. First, second, or other edition.	12. Number of copies of which the edition consists.	13. Printed or lithographed.	14. Price at which the book is sold to the public.	15. Name and residence of proprietor of copyright, or any portion of copyright.	16. REMARKS.
ITALIAN PAMPHLETS.								
1874.	Pages.					Rs. A. P.		
Jan. 7th...	90	12mo. ...	First ...	500	Printed ...	1 0 0	.....	As represented at the Italian Opera, Calcutta, season 1873-74.
„ 15th ..	64	12mo. ..	First ..	500	ditto ...	1 0 0	.....	ditto.
„ 30th..	82	12mo. ..	First ...	500	ditto ...	1 0 0	.....	ditto.
Feb. 4th...	62	12mo. ..	First ...	500	ditto ...	1 0 0	.....	ditto.
Mar. 13th...	134	12mo. ...	First ...	500	ditto ...	1 0 0	.....	ditto.
„ 27th...	78	12mo. ...	First ...	500	ditto ...	1 0 0	.....	ditto.
„ 27th...	86	12mo. ...	First ...	500	ditto ...	1 0 0	.....	ditto.
SANSKRIT BOOKS.								
1873.	Pages.							
May 30th..	64	8vo. ...	First ...	2,000	ditto ...	0 8 0		
Sept. 1st ..	64	8vo. ..	First ...	2,000	ditto ...	0 8 0		
Dec. 16th...	64	8vo. ...	First ...	2,000	ditto ...	0 8 0		
1874. Feb. 10th .	36	4to. ...	First ...	1,000	ditto ...	0 8 0	Tárákumára Kabiratna, of Calcutta.	Enlarged and Improved from the second edition of the dictionary of Professor H. H. Wilson.
Jan. 28th...	100	4to. ...	Third ...	2,000	ditto ...	1 0 0	Gyánendra Rúya Chowdhry, of Calcutta.	Translated, amended, and enlarged from an original compilation prepared by learned natives for the college of Fort William, by H. H. Wilson.
Feb. 16th .	100	4to. ...	Third ...	2,000	ditto ...	1 0 0	ditto ...	ditto.

1. Number.	2. Title (to be translated into English, when the title page is not in that language).	3. Language in which book is written.	4. Name of author, translator, or editor of the book, or any part of it.	5. Subject.	6 Place of printing and place of publication.	7. Name or firm of printer, and name or firm of publisher.
						ENGLISH AND
2	Hindustani Synonyms.	English and Urdu.	James W. Furrell.	Miscellaneous E.	Printed and published at the City Press, No. 12, Bentinck Street, Calcutta.	Printed and published by Thomas S. Smith.
3	A Glossary of Medical and Medico-Legal Terms.	ditto ...	Dr. F. Hutchinson.	ditto ...	Printed at the Calcutta Central Press, and published at Wyman and Co.'s	Printed by the Calcutta Central Press Company, and published by Wyman and Co.
						ENGLISH AND
2	Uriyá Grammar ...	English and Uriyá.	Rev. E. C. B. Hallam.	Grammar E...	Printed at the Baptist Mission Press, Calcutta, and published by the Calcutta School Book Society.	Printed by Rev. G H. Rouse, and published by the Calcutta School Book Society's premises.
						ENGLISH AND
1	A Grammar of the Arabic Language.	Arabic and English.	Moulvie Obeidulláh.	Language ...	Printed at the Baptist Mission Press, Calcutta.	Printed by Rev. G.H. Rouse, and published by the author.
						JAIN GUZRATI (OR PRAKRITA
1	Shriantagara Dasánang Tabbá Bháshya Sahita Prarambhithai; or the ten primitive conditions of men, together with explanations.	Jain Guzrati and Sanskrit.	Edited by Satyabrata Sámasrami from the work of Madabhaya Deba Jána.	Religion ...	Printed and published at the Satya Press, No. 1, Hugal Kuriá Lane, Calcutta.	Printed and published by Satyabrata Sámasramí.
						HINDI AND
3	Atmánusháshan; our Pragnyá Prakásh; or Self-Government, and Knowledge.	Hindi and Sanskrit.	Setáb Chandra Lálá.	...	Printed and published at the Bishwa Binod Press, Azimgunge.	Printed and published by Shyámlál Chakrabarti.

Quarter ending 30th June 1874.—(Continued.)

8. Date of issue from the press or of publication.	9. Number of sheets, leaves, or pages.	10. Size.	11. First, second, or other edition.	12. Number of copies of which the edition consists.	13. Printed or lithographed.	14. Price at which the book is sold to the public.	15. Name and residence of proprietor of copyright, or any portion of copyright.	16. REMARKS.
URDU BOOKS.								
1873.	Pages.					Rs. A. P.		
Sept. 28th..	80	12mo. ...	First ...	500	Printed...	2 6 0	James W. Furrell ...	A very useful work; being a collection of proximately synonymous words in daily use in the Hindustani Language, with explanation of the difference of meaning between them.
Dec. 4th...	80	8vo. ...	First ...	500	ditto ...	2 0 0	Wyman and Co., of Calcutta.	Including terms most frequently met with in Law Courts.
URIYA BOOK.								
1874.	Pages.							
Feb. 28th...	282	12mo. ...	First ...	1,000	ditto ...	Not given.	.....	For the use of English students.
ARABIC BOOK.								
1874.	Pages.							
Feb. 24th...	244	8vo. ...	First ...	1,000	ditto ...	ditto ...	.....	Intended chiefly for the Arabic students of the Calcutta University. An essay on the Arabic Language and Literature is appended.
BHASHA AND SANSKRIT BOOK.								
1874.	Pages.							
May 15th...	100	Dy. 8vo.	First ...	1,200	ditto ...	5 0 0	Dhanpat Ráya Singh Bahádur, of Azimgunge.	Relating to the religion of the Jains, with their principles.
SANSKRIT PAMPHLET.								
1874.	Pages.							
May 27th...	34	Ryl. 8vo.	First ...	500	ditto ...	0 5 0	.....	Short and pithy sentences, on moral subjects.

1. Number.	2. Title (to be translated into English when the title page is not in that language).	3. Language in which book is written.	4. Name of author, translator, or editor of the book or any part of it.	5. Subject.	6. Place of printing and place of publication.	7. Name or firm of printer, and name or firm of publisher.
						PERSIAN AND
2	Násir-ul Sibyán; or Help to children.	Persian and Urdu.	Hakím Násir Ali.	Language E.	Printed at the Nurul Anwár Press, Arrah.	Muhammad Háshim.
						SANSKRIT AND
4	Chánakyá Sloka; or the verses of Vishnu Sharma selected by Chánakya.	Sanskrit and Uriyá.	Govinda Rath...	Miscellaneous.	Printed and published at the Cuttack Printing Company's Press.	Printed and published by the Cuttack Printing Company.
						TRI-LIN
						BENGALI, ENGLISH,
1	The Daily Companion	Bengali, English, and Urdu.	Gopál Lál Shil...	ditto ...	Printed and published at the Adoitya Press, No. 53, Ratan Sirkar's Garden Street, Calcutta.	Printed by Hirálál Dás and published by the author.
						BENGALI, ENGLISH,
2	Bákyárnaba; or the Sea of Phrases, Part 5.	ditto ..	Ananda Chandra Mukerji.	ditto ..	Printed at the Muzumul Quanuni Press, Toltollah, Calcutta.	Printed by Khodá Newáz, and published by the author.
						QUADRI-LIN
						ARABIC, ENGLISH,
1	Rouzat-ul Akhbár-fi Manákib-ul Ayimateh-ul Athár; or the Garden of news as to the Dignities of the pure Imáms.	Arabic, English, Persian, and Urdu.	Háji Moulvie Syed Ali Naki Hosseini of Jounpore.	ditto ...	Printed at the Baptist Mission Press, Calcutta.	Printed by Rev. G. H. Rouse, and published by Moulvie Keiámat Ali.

Quarter ending 30th June 1874.—(Continued.)

8. Date of issue from the press, or of publication.	9. Number of sheets, leaves, or pages.	10. Size.	11. First, second, or other edition.	12. Number of copies of which the edition consists.	13. Printed or lithographed.	14. Price at which the book is sold to the public.	15. Name and residence of proprietor of copyright, or any portion of copyright.	16. Remarks.
URDU PAMPHLET.								
1874.	Pages.					Rs. A. P.		
Jan. 4th...	32	8vo. ...	First ..	250	Lithographed.	0 2 0		Questions and answers on common things, to help those who are entering on the study of the Persian Language.
URIYA PAMPHLET.								
1874.	Pages.							
Apl. 26th...	28	Dy.12mo.	First ...	1,000	Printed...	0 2 0	Not registered.	
GUAL.								
AND URDU BOOK.								
1874.	Pages.							
Mar. 31st...	102	12mo. ..	First ...	1,000	ditto ...	2 0 0	Gopál Lál Shíb of Ahírítola.	A very useful book for all classes and creeds; wherein every necessary word, legal, medical, or otherwise, is translated.
AND URDU PAMPHLET.								
1874.	Pages.							
Jan. 26th...	16	8vo. ...	First ...	1,000	ditto ...	0 6 0	Ananda Chandra Mukerji.	Familiar bits of conversation translated into three languages.
GUAL.								
PERSIAN, AND URDU BOOK.								
1874.	Pages.							
Apl. 15th...	160	8vo. ...	First ...	300	ditto ...	2 0 0	.....	Published under orders of Moulvie Kerámat Ali, Matawali, of the Hooghly Imámbárah; showing the verses, traditions, &c., inscribed on different parts of the building; alluding also to the prohibition by order of Government for Hindus to beat their drums whilst passing by it in procession.

1. Number.	2. Title (to be translated into English, when the title page is not in that language).	3. Language in which book is written.	4. Name of author, translator, or editor of the book or any part of it.	5. Subject.	6. Place of printing and place of publication.	7. Name or firm of printer, and name or firm of publisher.
						BENGALI
I. 1	Árjya Darshan, or a monthly magazine, and Review Vol. I, No. 1, Boishákh 1281.	Bengali..	Jogendranáth Bandyopádhayya Bidyábhushan, M.A.	Miscellaneous.	Printed and Published at the New Indian Press, No. 3, Ramnath Majumdar's Street.	Printed and published by Rámnrisinha Bandopádhýya.
I A. 6	Abakásh Sahacharí, or Leisure Companion, Vol. I, No. 6, June 1873.	ditto ...	Rákhál Dás Sarkár.	ditto ...	Printed at the Purán Prakásh Press, No. 79, Maniktalá St.; Published at No. 82, Amherst Street, Calcutta.	Printed by Gopál Chandra Dé; Published by Rákhál Dás Sarkár.
7	Ditto, ditto, Vol. I, No. 7, July 1873.	ditto ...	ditto ..	ditto ...	ditto ...	ditto ...
8	Ditto, ditto, Vol. I, No. 8, August 1873.	ditto ...	ditto ...	ditto ...	ditto ...	ditto ...
9	Ditto, ditto, Vol. I, No. 9, Sept. 1873.	ditto ...	ditto ...	ditto ...	ditto ...	ditto ...
10	Ditto, ditto, Vol. I, No. 10, October 1873.	ditto ..	Rajaníkánta Bishwás.	ditto ...	ditto ...	Printed by ditto; Published by Rajaníkánta Bishwás.
11	Ditto, ditto, Vol. I, No. 11, November 1873.	ditto ...	ditto ...	ditto ...	ditto ...	ditto ...
12	Ditto, ditto, Vol. I, No. 12, December 1873.	ditto ...	ditto ...	ditto ...	ditto ...	ditto ...
13	Ditto, ditto, Vol. II, No. 1, January 1874.	ditto ...	ditto ...	ditto ...	Printed at the Local Press, Published at Simla, Calcutta.	Printed by Gopál Chandra Páriyál; Published by Rajaníkánta Bishwás.
14	Ditto, ditto, Vol. II, No. 2, February 1874.	ditto ...	ditto ...	ditto ...	Printed at the Purán Prakásh Press, No. 79, Maniktalá Street, Published at No. 82, Amherst Street, Calcutta.	Printed by Gopál Chandra Dé, Published by Rajaníkánta Bishwás.
15	Ditto, ditto, Vol. II, No. 3, March 1874.	ditto ...	ditto ...	ditto ...	ditto ...	ditto ...
16	Ditto, ditto, Vol. II, No. 4, April 1874.	ditto ...	ditto ...	ditto ...	Printed at ditto; Published at Simla, Calcutta.	ditto ...
IB. 5	Árjya Prabara, or the Excellent Aryan; a monthly magazine, Vol. I, No. 5, Joisthe 1929.	ditto ...	Joyáram Bandyopadhyáya.	ditto ...	Printed and Published at the Prákrita Press, No. 2, Holwell's Lane, Calcutta.	Printed and Published by Mathuránáth Tarkaratna.
6	Ditto, ditto, Vol. I, No. 6, Ashár 1930.	ditto ...	ditto ...	ditto ...	ditto ...	ditto ...
7	Ditto, ditto, Vol. I, No. 7, Srában 1930.	ditto ...	ditto ...	ditto ...	ditto ...	ditto ...

Quarter ending 30th June 1874.

8. Date of issue from the press or of publication.	9. Number of sheets, leaves, or pages.	10. Size.	11. First, second, or other edition.	12. Number of copies of which the edition consists.	13. Printed or lithographed.	14. Price at which the book is sold to the public.	15. Name and residence of proprietor of copyright, or any portion of copyright.	16. Remarks.
PERIODICALS.								
1874.	Pages.					Rs. A. P.		
May 10th ..	56	Rl. 8vo...	First ..	Not given.	Printed...	0 6 0	Notgiven.	
1873.								
Oct. 12th...	16	Dy. 4to..	First ...	500	ditto ...	0 4 0	Rajaníkánta Bishwás of Calcutta.	Religious and Historical Accounts.
„ 13th...	16	Dy. 4to.	First ...	500	ditto ...	0 4 0	ditto ...	ditto.
„ 13th..	16	Dy. 4to.	First ...	500	ditto ...	0 4 0	ditto ...	ditto.
„ 13th...	16	Dy. 4to.	First ...	500	ditto ...	0 4 0	ditto ...	ditto.
1874.								
Jan. 29th...	16	Dy. 4to.	First ...	300	ditto ...	0 4 0	ditto ...	ditto.
Feb. 5th...	16	Dy. 4to.	First ...	300	ditto ...	0 4 0	ditto ...	ditto.
„ 15th...	16	Dy. 4to.	First ...	300	ditto ...	0 4 0	ditto ...	ditto.
Mar. 2nd...	32	8vo. ...	First ...	1,000	ditto ...	0 4 0	ditto ...	ditto.
„ 2nd...	46	8vo. ...	First ...	500	ditto ...	0 4 0	ditto ...	ditto.
Apl. 5th...	32	8vo. ...	First ...	1,000	ditto ...	0 4 0	ditto ...	ditto.
„ 24th...	32	8vo. ...	First ...	1,000	ditto ...	0 4 0	ditto ...	ditto.
1873.								
June 16th...	24	4to. ...	First ...	300	ditto ...	0 4 0	Mathuránáth Tarkaratna of Calcutta, Mirzapore.	A monthly magazine of Literature, Science, and Art.
Aug. 10th	24	4to. ..	First ...	300	ditto ...	0 4 0	ditto ...	ditto.
Oct. 15th...	24	4to. ...	First ...	150	ditto ..	0 4 0	ditto ...	ditto.

1. Number.	2. Title (to be translated into English when the title page is not in that language).	3. Language in which book is written.	4. Name of author, translator, or editor of the book or any part of it.	5. Subject.	6. Place of printing and place of publication.	7. Name or firm of printer, and name or firm of publisher.
						BENGALI.
II 18	Banga Darshan, or the Mirror of Bengal; a monthly Magazine and Review, Vol. II, No. 11, Fálgun 1280.	Bengali..	Bankim Chandra Chattopádhyáya.	Miscellaneous literary magazine.	Printed and Published at the Banga Darshan Press, Kanthálpáráh, tháná Naiháti.	Printed and Published by Hárán Chandra Bondopádhyáya.
19	Ditto, ditto, Vol. II, No. 12, Choitra 1280.	ditto ...	ditto ...	ditto ...	ditto ...	ditto ...
20	Ditto, ditto, Vol. II, No. 1, Boishákh 1280.	ditto ...	ditto ...	ditto ...	ditto ...	ditto ...
21	Ditto, ditto, Vol. II, No. 4, Shrában 1280.	ditto ...	ditto ...	ditto ..	ditto ...	ditto ...
22	Ditto, ditto, Vol. III, No. 1, Boishákh 1281.	ditto ...	ditto ...	ditto ...	ditto ...	ditto ...
23	Ditto, ditto, Vol. III, 2nd Joisthe 1281.	ditto ...	ditto ...	ditto ...	ditto ...	ditto ...
IIIB. 1	Basantak or the Bengali Punch, Vol. I, No. 1.	ditto ...	Hari Singh ...	ditto ...	Printed and Published at the Sucharu Press, No. 336, Garánhatá, Calcutta.	Printed by Chandra; Kumár Majumdár. Published by Hári Sing.
IIIA. 10	Banga Mihir or the Sun of Bengal; a monthly Magazine and Review, Vol. I, No. 10, Mágh 1280.	ditto ...	Edited by Chandranáth Bandopádhyya.	ditto ...	Printed at the Sáptahik Sambád Press, No. 1, Pipulpati Lane, Bhowánipore; Published at Chakraber Road, Bhowánipore.	Printed by Brajamádhab Basu. Published by C. N. Bandyopádhyáya.
11	Ditto, ditto, Vol. I, No. 11, Fálgun 1280.	ditto ...	ditto ...	ditto ...	ditto ...	ditto ...
12	Ditto, ditto, Vol. I, No. 12, Choitra 1280.	ditto ...	ditto ...	ditto ...	ditto ...	ditto ...
IV. 17	Bámábodhiní Patriká, a monthly magazine, Vol. IX, No. 121, Bhádra 1280.	ditto ...	Umesh Chandra Datta.	ditto ...	Printed at the East Indian Press, No. 26, Beniátolá Lane, Pataldángá; Published at No. 13, Mirzapore Street.	Printed by Gopál Krishna Mitra. Published by the Bámábodhiní Society.
18	Ditto, ditto, Vol. IX, No. 122, Ashwin 1280.	ditto ...	ditto ...	ditto ...	ditto ...	ditto ...
19	Ditto, ditto, Vol. IX, No. 123, Kártik 1280.	ditto ...	ditto ...	ditto ...	ditto ...	ditto ...
20	Ditto ditto, Vol. IX, No. 124, Agraháyan 1280.	ditto ...	ditto ...	ditto ...	ditto ...	ditto ...

Quarter ending 30th June 1874.—(Continued.)

8. Date of issue from the press, or of publication.	9. Number of sheets, leaves, or pages.	10. Size	11. First, second, or other edition.	12. Number of copies of which the edition consists.	13. Printed or lithographed	14. Price at which the book is sold to the public.	15. Name and residence of proprietor of copyright, or any portion of copyright.	16. Remarks.
PERIODICALS.—(Continued.)						Rs. A. P.		
1874.	Pages.							
Feb. 24th...	48	Rl. 8vo...	First ..	1,650	Printed. .	0 8 0	Sanjíb Chandra Chattopádháya of Kánthalpárá.	A very superior literary magazine and review; both the editors and contributors being among the ablest of Bengali writers.
Mar. 20th	48	Rl. 8vo...	First ..	1,650	ditto ...	0 8 0	ditto	ditto.
May 4th...	48	Rl. 8vo...	Second . .	200	ditto ...	0 8 0	Bankim Chandra Chattopádháyya of Kánthálpárá.	ditto.
May 2nd ...	48	Rl. 8vo ..	Second . .	200	ditto ...	0 8 0	ditto ...	ditto.
Apl. 13th..	48	Rl. 8vo. .	First ..	1,700	ditto ...	0 8 0	ditto ...	ditto.
Feb. 5th...	24	4to. ...	First ..	1,000	ditto ...	0 8 0	Hari Sing, 336, Chitpore Road, Calcutta.	Miscellaneous.
May 14th...	48	Rl. 8vo...	First ...	700	ditto ...	0 8 0	ditto ...	ditto.
Jan. 23rd ..	40	Rl 8vo...	First ...	250	ditto ...	0 6 0	C. N. Bandopádháya 24, Chakraber Road, Bhowánipore.	Miscellaneous, but treats mostly upon the Christian religion.
Feb. 24th...	40	Rl. 8vo...	First ...	250	ditto ...	0 6 0	ditto ...	ditto.
Mar. 26th..	40	Rl. 8vo...	First ...	250	ditto ...	0 6 0	ditto ...	ditto.
1873.								
Sept. 10th..	36	Dy. 8vo..	First ...	600	ditto ...	0 4 0	Bámábodhiní Society, 13, Mirzapore Street.	A magazine for females.
Nov. 10th...	32	Dy. 8vo...	First ...	600	ditto ...	0 4 0	ditto ...	ditto.
Nov. 21st ..	32	Dy. 8vo.	First ...	600	ditto ...	0 4 0	ditto ...	ditto.
1874. Jan. 8th...	32	Dy. 8vo.	First ...	600	ditto ...	0 4 0	ditto ...	ditto.

1. Number.	2. Title (to be translated into English, when the title page is not in that language).	3. Language in which book is written.	4. Name of author, translator, or editor of the book, or any part of it.	5. Subject.	6. Place of printing and place of publication.	7. Name or firm of printer, and name or firm of publisher.
						BENGALI
IV. 21	Bámábodhiní Patriká, a monthly Magazine, Vol. IX, No. 125, Poush 1280.	Bengali. .	Umeshchandra Datta.	Miscellaneous.	Printed at the East Indian Press, No. 25, Beniátolá Lane, Pataldángá ; Published at No. 13, Mirzapore Street.	Printed by Gopál Krishna Mitra ; Published by the Bámábodhiní Society.
22	Ditto, ditto, Vol. IX, No. 126 Mágh 1280.	dito ...	ditto ...	ditto ...	ditto ...	ditto ...
23	Ditto ditto, Vol. IX, No. 127—128 Fálgun and Choitra 1280.	ditto ...	ditto ...	ditto ...	ditto ...	ditto ...
VIA. 2	Bishwa Darshan, or a View of the Universe ; a bi-monthly Magazine, Vol. I, No. 2.	ditto ...	Shibchandra Chattopádháyya	ditto ...	Printed and Published at the Dwaipáyan Press.	Jadunáth Ráya ...
3	Ditto, ditto, Vol. I, No. 3.	ditto ...	ditto ...	ditto ...	ditto ...	ditto ...
VIB. 1	Bhramara, or the Bee, a monthly Magazine, Vol. I, No. 1. Boishákh 1281.	ditto ...	Sanjíbchandra Chattopádháyya	ditto ...	Printed and Published at the Bangadarshan Press, Kánthálpárá.	Printed and Published by Háránchandra Bandopádháya.
2	Ditto, ditto, Vol. 1, No. 2 Joisthe 1281.	ditto ...	ditto ...	ditto ...	ditto ...	ditto ...
IX. 40	Dharma Sádhan, or Religious Service, a Weekly Journal, Vol. III, Nos. 46-47. 22nd & 29th Choitra 1794.	ditto ...	Umeshchandra Datta.	Religion ..	Printed and Published at the East Indian Press, No. 25, Beniátolá Street.	Printed by Gopál Krishna Mitra Published by Umeshchandra Datta.
41	Ditto, ditto, Vol. III, No. 48. 6th Boishákh 1795.	ditto ...	ditto ...	ditto ...	ditto ...	ditto ...
42	Ditto ditto, Vol. III, No. 49, 6th Shrában 1795.	ditto ...	ditto ...	ditto ...	ditto ...	ditto ...
43	Ditto ditto, Vol., III, No. 50, 27th Shrában 1795.	ditto ...	ditto ...	ditto ...	ditto ...	ditto ...
XIA. 1	Hemlatá, or Golden Creeper, a bi-monthly Magazine Vol. I, No. 1. 1st Kártik 1280.	ditto ..	Mahendranáth Ghosh.	Miscellaneous.	Printed and published at the Bentinck Press, No. 19, Mango Lane, Calcutta.	Mahendranáth Ghosh
2	Ditto, ditto, Vol. I, No. 2, 16th Kártik 1280.	ditto ...	ditto ...	ditto ...	ditto ...	ditto ...
3	Ditto, ditto, Vol. I, No. 3. 1st Agráháyan 1280.	ditto ...	ditto ...	ditto ...	ditto ...	ditto ...

Quarter ending 30th June 1874.—(Continued.)

8. Date of issue from the press, or of publication.	9. Number of sheets, leaves, or pages.	10. Size.	11. First, second, or other edition.	12. Number of copies of which the edition consists.	13. Printed or lithographed.	14. Price at which the book is sold to the public.	15. Name and residence of proprietor of copyright, or any portion of copyright.	16. Remarks.
PERIODICALS.—(Continued.)								
1874.	Pages.					Rs. A. P.		
Feb. 10th..	32	Dy. 8vo..	First ..	600	Printed...	0 4 0	Bámábodhini Society. 13, Mirzapore St., Calcutta.	A magazine for females.
Mar. 8th...	32	Dy. 8vo..	First ..	600	ditto ..	0 4 0	ditto ...	ditto.
Apl. 29th...	66	Dy. 8vo..	First ...	600	ditto ...	0 8 0	ditto ...	ditto.
1873.								
July 1st .	16	Dy. 8vo..	First ...	500	ditto ...	0 1 0	Shibchandra Chattopádháyya of Bágbazár.	ditto.
June 15th..	16	Dy. 8vo..	First ..	500	ditto ...	.....	ditto.	
Apl. 27th...	30	12mo. ...	First ..	1,000	ditto ...	0 3 0	Sanjíbchandra Chattopádháya, Kánthálpárá, Tháná Naiháti, district 24-Pergunnahs.	
June 5th...	30	12mo. ...	First ...	1,000	ditto ..	0 3 0	ditto.	
1873.								
May 15th...	8	8vo. ...	First ..	600	ditto ..	0 0 3	The congregation of the Bráhmasamáj of India.	Religious discourse.
July 15th...	4	8vo. ...	First ...	600	ditto ...	0 0 3	ditto ...	ditto.
Aug. 1st...	4	8vo. ...	First ...	600	ditto ...	0 0 3	ditto ...	ditto.
" 12th...	4	8vo. ...	First ...	600	ditto ...	0 0 3	ditto ...	ditto.
Oct. 16th...	16	Rl. 8vo...	First ..	500	ditto ..	0 3 0	Mahendranáth Ghosh 24, Jhámápukur Lane, Calcutta.	
" 31st...	18	Rl. 8vo...	First ...	500	ditto ...	0 3 0	.....	
Nov. 15th...	16	Rl. 8vo...	First ...	500	ditto ...	0 3 0	ditto ...	ditto.

1. Number.	2. Title (to be translated into English when the title page is not in that language).	3. Language in which book is written.	4. Name of author, translator, or editor of the book, or any part of it.	5. Subject.	6. Place of printing and place of publication.	7. Name or firm of printer, and name or firm of publisher.
						BENGALI
XIV. 17	Jyotiringan, or the Firefly; a monthly Magazine, Part V, No. 7, January 1874.	Bengali..	Rev. S. C. Ghosh	Miscellaneous.	Printed at the Sáptáhik Sambád Press, No. 1, Pipulpati Lane, Bhowánipore, Published at the Tract Society's Depository	Printed by Brajamádhab Basu. Published by the Tract Society.
18	Ditto, ditto, Part V, No. 8, February 1874.	ditto ...	ditto ...	ditto ...	ditto ...	ditto ...
19	Ditto, ditto, Part V, No. 9, March 1874.	ditto ...	ditto ...	ditto ...	ditto ...	ditto ...
XIVA. 1	Kánchrápárá Prakáshiká; a monthly Magazine, Vol. I, No. 2, for Poush 1280.	ditto ...	Dabendra Kumár Ráya.	ditto ...	Printed at the Calcutta Press, No. 80, Bentinck Street, Published at No. 11, Ballarám Dé's St., Calcutta.	Printed by Mohendranáth Ghoshál. Published by Debendra Kumár Ráya.
2	Ditto, ditto, Vol. I, No. 3, for Mágh 1280.	ditto ...	ditto ...	ditto ...	ditto ...	ditto ...
3	Ditto, ditto, Vol. I, No. 4, for Fálgun 1280.	ditto ...	ditto ...	ditto ...	ditto ...	ditto ...
4	Ditto, ditto, Vol. I, No. 5, Choitra 1280.	ditto ...	ditto ...	ditto ...	ditto ...	ditto ...
XV. 4	Máshik Prakáshiká, a monthly Magazine Vol. II, No. 3.	ditto ...	Kedár Náth Mukhopádháyya.	Miscellaneous.	Printed and Published at the Purán Prakásh Press, No. 79, Manicktalá Street.	Printed by Gopál Chandra Ghosh, Published by Kedár Náth Mukhopâdáya.
XV A. 1	Máhsik Najir Sangraha, or a collection of dicisions.	ditto ...	Rasik Chandra Basu.	Law ...	Printed at the Satya Prakásh Press.	Printed and Published by Kedár Náth Dé.
XVI B. 1	Purnashashí, or Full Moon, No. 1.	ditto ...	Not given ...	Miscellaneous.	Printed and Published at the Sarswat Press, No. 3, Brajadullál's Street, Pàthuriághátá, Calcutta.	Krishna Prasád Majumdár.
2	Ditto, ditto, No. 2 ...	ditto ...	Binadbhari Goswámi.	.....	ditto ...	Printed by ditto and Published by Binodbihári Goswámi.
3	Ditto, ditto, No. 3 ...	ditto ...	ditto ...	Miscellaneous.	ditto ...	ditto ...
4	Ditto, ditto, No. 4 ...	ditto ...	ditto ...	ditto ...	ditto ...	Printed and Published by Krishna Prasád Majumdár.
5	Ditto, ditto, No. 5 ...	ditto	ditto ...	ditto ...	ditto ...	ditto ...
6	Ditto, ditto, No. 6 ...	ditto ...	ditto ...	ditto ...	ditto ...	ditto ...

Quarter ending 30th June 1874.—(Continued.)

8. Date of issue from the press, or of publication.	9. Number of sheets, leaves, or pages.	10. Size.	11. First, second, or other edition.	12. Number of copies of which the edition consists.	13. Printed or lithographed.	14. Price at which the book is sold to the public.	15. Name and residence of proprietor of copyright, or any portion of copyright.	16. Remarks.
PERIODICALS.—(Continued.)								
1874.	Pages.					Rs. A. P.		
Jan. 2nd...	8	8vo. ...	First ...	1,000	Printed. .	0 0 3	Calcutta Christian Tract and Book Society, No. 10, Hare Street, Calcutta.	
Feb. 5th...	8	8vo. ...	First ...	1,400	ditto ...	0 0 3	ditto.	
Mar. 4th...	8	8vo. ...	First ...	1,500	ditto ...	0 0 3	ditto.	
Jan. 6th...	16	Rl. 8vo...	First ...	1,500	ditto ...	0 2 0		
Feb. 1st...	16	Rl. 8vo...	First ...	500	ditto ...	0 2 0		
Mar. 4th...	18	Rl. 8vo...	First ...	500	ditto ...	0 2 0		
Apl. 15th...	16	Rl. 8vo.	First ...	500	ditto ...	0 2 0		
1874.								
Oct. 12th...	32	8vo. ...	First ...	500	ditto ...	0 4 0	Debendranáth Mukhopádháya, Calcutta.	
1874.								
May 2nd ...	36	Ryl. 8vo.	First ...	500	ditto ...	1 8 0		
1873.								
Nov. 4th ...	48	Dy. 8vo..	First ...	1,000	ditto ..	0 6 0		
Dec. 2nd ...	48	Dy. 8vo..	First ...	500	ditto ...	0 6 0		
1874.								
Jan. 15th...	48	Dy. 8vo.	First .	500	ditto ...	0 6 0	Binodbihári Goswámi & Co.	
Feb. 20th...	48	Dy. 8vo..	First ...	500	ditto ...	0 6 0	ditto.	
Mar. 16th...	48	Dy. 8vo..	First ..	500	ditto ...	0 6 0	ditto.	
Apl. 25th...	48	Dy. 8vo..	First ...	500	ditto ...	0 6 0	ditto.	

1. Number.	2. Title (to be translated into English when the title page is not in that language).	3. Language in which book is written.	4. Name of author, translator, or editor of the book or any part of it.	5. Subject.	6. Place of printing and place of publication.	7. Name or firm of printer, and name or firm of publisher.
						BENGALI
XVII. 10	Rahashya Sandarbha, or Interesting Selections, a monthly magazine Vol. VII, No. 77.	Bengali..	Pránnáth Datta	Miscellaneous.	Printed and Published at the Sucháru Press, No. 336, Chitpore Road, Calcutta.	Printed by Lálchánd Bishwás ; Published by Pránnáth Datta.
11	Ditto ditto, Vol. VII, No. 78.	ditto ...	ditto ...	ditto ...	ditto ...	ditto ...
12	Ditto ditto, Vol. I, No. 1.	ditto ..	ditto ...	ditto ...	ditto ...	ditto ...
13	Ditto ditto, Vol. I, No. 2.	ditto ..	ditto ...	ditto ...	ditto ...	ditto ...
14	Ditto ditto, Vol. I, No. 3.	ditto ...	ditto ...	ditto ...	ditto ...	ditto ...
15	Ditto ditto, Vol. I, No. 4.	ditto ...	ditto ...	ditto ...	ditto ...	ditto ...
16	Ditto ditto, Vol. I, No. 5.	ditto ...	ditto ...	ditto ...	ditto ...	ditto ...
17	Ditto ditto, Vol. I, No. 6.	ditto ...	ditto ...	ditto ...	ditto ...	ditto ...
18	Ditto ditto, Vol. I, No. 7.	ditto ...	ditto ...	ditto ...	ditto ...	ditto ...
19	Ditto ditto, Vol. I, No. 8.	ditto ...	ditto ...	ditto ...	ditto ...	ditto ...
XVIII. 7	Sanátan Dharmopadeshiní, or the Preacher of the ancient Religion of India. A monthly Magazine, Vol. III, No. 4, 1279.	ditto ...	Rámsebak Bidyáratna.	Religion ...	The Sáhitya Press, No. 47, Páthuriá Ghátá Street, Calcutta.	Printed by Tárinícharan Chattopádhya. Published by the Sonátan Dharma Rakshiní Sabhá.
8	Ditto ditto, Vol. III, Nos. 5 & 6, for Bhádra and Ashwin 1279.	ditto ...	ditto ...	ditto ...	ditto ...	ditto ..
8A.	Ditto ditto, Vol. III, Nos. 7, 8, & 9, for Kártik, Agrahayan, & Poush 1279.	ditto ..	ditto ...	ditto ...	ditto ...	ditto ..
9	Ditto ditto, Vol. III, Nos. 10, 11, & 12, for Mágh, Fálgun, and and Choitra 1279.	ditto ..	ditto ...	ditto ...	ditto ...	ditto ..
10	Ditto ditto, Vol. IV, Nos. 1, 2, & 3, for Boishákh, Joisthe, & Ashár 1280.	ditto ...	ditto ...	ditto ...	ditto ...	ditto ..
11	Ditto ditto, Vol. IV, Nos. 4, 5, & 6, for Srában, Bhádra, and Ashwin 1280.	ditto ...	ditto ...	ditto ...	ditto ...	ditto ..

Quarter ending 30th June 1874.—(Continued.)

8. Date of issue from the press, or of publication.	9. Number of sheets, leaves, or pages.	10. Size.	11. First, second, or other edition.	12. Number of copies of which the edition consists.	13. Printed or lithographed.	14. Price at which the book is sold to the public.	15. Name and residence of proprietor of copyright, or any portion of copyright.	16. Remarks.
PERIODICALS.—(Continued.)								
1873.	Pages.					Rs. A. P.		
June 20th..	16	4to ...	First ...	600	Printed...	0 4 0	Pránnáth Datta, No. 78, Nimtalá Ghat Street.	
June 20th..	16	4to ...	First ...	600	ditto ...	0 4 0	ditto.	
Dec. 17th...	16	4to ...	First ...	600	ditto ...	0 4 0	ditto.	
„ 17th..	16	4to ...	First ...	600	ditto ...	0 4 0	ditto.	
1874.								
Jan. 15th...	16	4to ...	First ...	600	ditto ...	0 4 0	ditto.	
„ 15th...	16	4to ...	First ...	600	ditto ...	0 4 0	ditto.	
Feb. 10th...	16	4to ..	First ...	600	ditto ...	0 4 0	ditto.	
„ 10th...	16	4to ..	First ...	300	ditto ...	0 4 0	ditto.	
Mar. 10th..	16	4to ...	First ...	300	ditto ...	0 4 0	ditto.	
April 1st ...	16	4to ...	First ...	500	ditto ...	0 4 0	ditto.	
1873.								
April 1st ..	36	4to ..	First ..	500	ditto ..	4 yearly ...	Sanátan Dharma, Rakshiní Sabhá.	Discourses on the Hindu Religion. This Journal is the organ of the Society for Preserving the ancient Religion of India.
June 1st ..	34	4to ..	First ..	500	ditto ..	ditto ...	ditto ..	ditto.
Aug. 1st ..	40	4to ..	First ..	500	ditto ..	ditto ..	ditto ..	ditto.
Oct. 1st ..	36	4to ..	First ..	500	ditto ..	ditto ...	ditto ..	ditto.
1874.								
Mar. 20th...	44	4to ..	First ..	500	ditto ..	ditto ..	ditto ..	ditto.
April 15th..	38	4to ..	First ..	500	ditto ..	ditto ...	ditto ..	ditto.

1. Number.	2. Title (to be translated into English when the title page is not in that language).	3. Language in which book is written.	4. Name of author, translator, or editor of the book, or any part of it.	5. Subject.	6. Place of printing and place of publication.	7. Name or firm of and name or publisher.
						BENG
XX. 1	Tamaluk Patriká; a monthly Journal, Vol. I, No. 1.	Bengali..	Troilokhyanáth Rakshit.	Miscellaneous.	Printed and Published at the Sucháru Press, No. 336, Chitpore Road, Calcutta.	Printed by Lál Bishwás; Pub by Troilokhy Rakshit.
3	Ditto ditto, Vol. 1, No. 3.	ditto ...	ditto ...	ditto ..	ditto ...	ditto
4	Ditto ditto, Vol. I, No. 4.	ditto ...	ditto ..	ditto ...	ditto ...	ditto
5	Ditto ditto, Vol. I, No. 5.	ditto ...	ditto ...	ditto ...	ditto ...	ditto
6	Ditto ditto, Vol. I, No. 6.	ditto ...	ditto ...	ditto ...	ditto ..	ditto
7	Ditto ditto, Vol. I, No. 7.	ditto ...	ditto ...	ditto ...	ditto ..	ditto
	Ditto ditto, Vol. I, No. 8.	ditto ...	ditto ...	ditto .	ditto ..	ditto
						ENG
III. 14	Bengal Magazine, No. 14, September 1873.	English...	Edited by Rev. Lál Bihári Dé.	Miscellaneous.	Printed at the New Sanskrit Press; published at Goábágán Street, Calcutta.	Printed by Har han Mukhopád Published by Chánd Shíl.
15	Ditto ditto, No. 15, October 1873.	ditto ...	ditto ...	ditto ...	ditto ...	ditto
16	Ditto ditto, No. 16, November 1873.	ditto ...	ditto ...	ditto ...	ditto ...	ditto
17	Ditto ditto, No. 17, December 1873.	ditto ...	ditto ...	ditto ...	ditto ...	ditto
18	Ditto ditto, No. 18, January 1874.	ditto ...	ditto ...	ditto ...	Printed at No. 14, Goábágán Street; Published at Chinsurah.	ditto
19	Ditto ditto, No. 19, February 1874.	ditto ...	ditto ...	ditto ...	ditto ...	ditto
20	Ditto ditto, No. 20, March 1874.	ditto ...	ditto ...	ditto ...	ditto ...	ditto
21	Ditto ditto, No. 21, April 1874.	ditto ...	ditto ...	ditto ...	ditto ...	ditto
IIIA. 2	Bibliothica Indica, a collection of Oriental Works, New Series, No. 287.	ditto ...	H. Blochman ...	ditto ...	Printed at the Baptist Mission Press, No. 24, Lower Circular Road; Published at the Asiatic Society of Bengal.	Printed by Rouse; Publis the Asiatic S of Bengal.

arter ending 30*th June* 1874.—(Continued.)

8.	9.	10.	11.	12.	13.	14.	15.	16.
e of issue m the press, of publica- n.	Number of sheets, leaves, or pages.	Size.	First, second, or other edition.	Number of copies of which the edition consists.	Printed or lithographed.	Price at which the book is sold to the public.	Name and residence of proprietor of copyright, or any portion of copyright.	REMARKS.
ERIODICALS.—(Concluded.)								
1873.	Pages.					Rs. A. P.		
ov. 29th..	32	8vo. ..	First ..	500	Printed...	0 4 0	Troilokhyanáth Rakshit, of Tamoluk.	
1874.								
. 1st ..	32	8vo. ..	First ..	500	ditto ..	0 4 0	ditto.	
1st ..	32	8vo. ..	First ..	500	ditto ..	0 4 0	ditto.	
1st ..	32	8vo. ..	First ..	500	ditto ..	0 4 0	ditto.	
r. 25th ..	32	8vo. ..	First ..	500	ditto ..	0 4 0	ditto.	
25th ..	32	8vo. ..	First ..	500	ditto ..	0 4 0	ditto.	
25th ..	32	8vo. ..	First ..	500	ditto ..	0 4 0	ditto.	
RIODICALS.								
873.	Pages.							
. 1st...	48	Dy.8vo...	First ...	400	ditto ..	0 12 0	Rev. Lál Bihári Dé, Nimái Chánd Shíl, of Calcutta.	
1st ...	47	Dy.8vo...	First ...	400	ditto ...	0 12 0	ditto.	
8th...	48	Dy.8vo...	First ...	400	ditto ...	0 12 0	ditto.	
3rd...	48	Dy.8vo...	First ...	400	ditto ...	0 12 0	ditto.	
874. 27th...	48	Dy.8vo...	First ...	400	ditto ...	0 12 0	ditto.	
10th...	48	Dy.8vo...	First ...	400	ditto ..	0 12 0	ditto.	
9th...	50	Dy.8vo...	First ...	400	ditto ...	0 12 0	ditto.	
6th...	48	Dy.8vo...	First ...	400	ditto ...	0 12 0	ditto.	
73. 8th...	158 and a genealogical table.	8vo. ...	First ...	750	ditto ...	1 12 0	.....	The Aïni-Akbarí of Abul Fazl, Allámí, translated from the original Persian. Vol. I, Fas. VII.

1. Number.	2. Title (to be translated into English when the title page is not in that language).	3. Language in which book is written.	4. Name of author, translator, or editor of the book, or any part of it.	5. Subject.	6. Place of printing and place of publication.	7. Name or firm of pri and name or firm of publisher.
						ENGLIS
IV. 12	Calcutta Journal of Medicine; Vol. VI, No 8, August 1873.	English. .	Dr. Mohendra Lál Sarkár, M.D.	Medical ..	The Anglo-Sanskrit Press, No. 73, Sankáritolá Lane, Calcutta.	Ishwar Chand Ghosh.
13	Ditto ditto, Vol. VI, No. 9, September 1873.	ditto ...	ditto ...	ditto ..	ditto ..	ditto
14	Ditto ditto, Vol. VI, No. 10, October 1873.	ditto ...	ditto ..	ditto ..	ditto .	ditto
15	Ditto ditto, Vol. VI, Nos. 11 & 12, November and December1873.	ditto ...	ditto ..	ditto ..	ditto ..	ditto
16	Ditto ditto, Vol. VI, Nos. 1 & 2, January and February 1874.	ditto ...	ditto ..	ditto ..	ditto ..	ditto
17	Ditto ditto, Vol. VII, No. 3, March 1874.	ditto ...	ditto ..	ditto ..	ditto ..	ditto
IVA. 4	Calcutta Magazine, Vol. I, No. 4, April 1873.	ditto ...	O. Aratoon ...	Miscellaneous.	Printed at the Baptist Mission Press, No. 24, Lower Circular Road. Published at Calcutta, Bombay, Madras, and London.	Printed by Rev. G Rouse. Publishe W. Newman Co.
5	Ditto ditto, No. 6, June 1873.	ditto ...	ditto ..	ditto ..	ditto ...	ditto
6	Ditto ditto, No. 1, January 1874.	ditto ...	ditto ..	ditto ..	ditto ...	ditto
7	Ditto ditto, No. 2, February 1874.	ditto ...	ditto ..	ditto ..	ditto ...	ditto
V. 6	Calcutta Review; a quarterly Magazine, No. 114, October 1873.	ditto ...	E. Lethbridge...	ditto ...	City Press, No. 12, Bentinck Street, Calcutta.	Thomas S. S in Calcutta; Bo Messrs. Th Vining and Madras, Messrs. ginbotham and London, M Trubner and 8 and 60, Pater Row.
7	Ditto ditto, No. 115, January 1874.	ditto ...	ditto ..		ditto ...	ditto

rter ending 30th June 1874.—(Continued.)

8. of issue the press, f publica-	9. Number of sheets, leaves, or pages.	10. Size.	11. First, second, or other edition.	12. Number of copies of which the edition consists.	13. Printed or lithographed.	14. Price at which the book is sold to the public.	15. Name and residence of proprietor of copyright, or any portion of copyright.	16. Remarks.
IODICALS.—(Continued.)								
873.	Pages.					Rs. A. P.		
30th...	40	8vo. ...	First ...	325	Printed..	1 0 0	Mohendra Lál Sarkár, Sánkáritolá Lane, Calcutta.	A monthly record of the medical auxiliary sciences.
5th..	40	8vo. ..	First ..	325	ditto ...	1 0 0	ditto.	
4.								
22nd..	40	8vo. ..	First ..	325	ditto ...	1 0 0	ditto.	
15th..	40	8vo. ..	First ..	325	ditto ...	1 0 0	ditto.	
6th..	80	8vo. ..	First ..	325	ditto ...	1 0 0	ditto.	
3rd..	45	8vo. ...	First ..	325	ditto ..	1 0 0	ditto.	
73.								
3rd..	36	4to. ..	First ..	500	ditto ..	1 0 0	O. Aratoon, ..	A Journal of Literature, Politics, Science, and Arts.
th..	28	4to. ..	First ..	500	ditto ..	1 0 0	ditto.	
4.								
th..	36	4to. ..	First ..	500	ditto ..	1 0 0	ditto.	
nd..	28	4to. ..	First ..	500	ditto ..	1 0 0	ditto.	
3.								
h..	231	8vo. ..	First ...	450	ditto ..	4 0 0	Thomas S. Smith ...	
4.								
th..	213	8vo. ..	First ...	450	ditto ...	4 0 0	ditto.	

1. Number.	2. Title (to be translated into English when the title page is not in that language).	3. Language in which book is written.	4. Name of author, translator, or editor of the book, or any part of it.	5. Subject.	6. Place of printing and place of publication.	7. Name or firm of pr and name or fir publisher.
						ENGI
VI. 15	Christian Spectator, Vol. III, No. 27, September 1873.	English ..	Rev. G.H. Rouse	Religious ..	Baptist Mission Press, 24, Lower Circular Road, Calcutta.	Rev. G. H. Rous
16	Ditto ditto, Vol. III, No. 28, October 1873.	ditto ...	ditto ..	ditto ..	ditto ..	ditto
17	Ditto ditto, Vol. III, No. 29, November 1873.	ditto ..	ditto ..	ditto ..	ditto ...	ditto
18	Ditto ditto, Vol. III, No. 30, December 1873.	ditto	ditto ..	ditto ..	ditto ...	ditto
19	Ditto ditto, Vol. III, No. 31, January 1874.	ditto ..	ditto ..	ditto ..	ditto .	ditto
20	Ditto ditto, Vol. III, No. 32, February 1874.	ditto ..	ditto ..	ditto ..	ditto ...	ditto
21	Ditto ditto, Vol. III, No. 33, March 1874.	ditto ..	ditto ..	ditto ..	ditto ...	ditto
22	Ditto ditto, Vol. III, No. 34, April 1874.	ditto ..	ditto ..	ditto ...	ditto ..	ditto
23	Ditto ditto, Vol. III, No. 35, May 1874.	ditto ..	ditto ..	...	ditto ..	ditto
24	Ditto ditto, Vol. III, No. 36, June 1874.	ditto ..	ditto ..	ditto ..	ditto ..	ditto
VIII. 2	Extracts for the Month Vol. II, No 2, September 1873.	ditto ...	Henry Agar, Esq.	Miscellaneous.	Printed at the Stanhope Press, No. 249, Bowbazar Road; Published at No. 26, Amherst Street, Calcutta.	Printed by Bose & Co. Pr ed by T. J. M thur.
2	Ditto ditto, Vol. I, No. 3, October 1873.	ditto ...	ditto ...	ditto ...	ditto ...	ditto
3	Ditto ditto, Vol. I, No. 4, November 1873.	ditto ...	ditto ...	ditto ...	ditto ...	ditto
4	Ditto ditto, Vol. I, No. 5, December 1873.	ditto ...	ditto ...	ditto ...	ditto ...	ditto
5	Ditto ditto, Vol. II, No. 6, January 1873.	ditto ...	ditto ...	ditto ..	ditto ...	ditto
6	Ditto ditto, Vol. II, No. 7, February 1873.	ditto ...	ditto ...	ditto ...	ditto ...	ditto
7	Ditto ditto, Vol. II, No. 8, March 1873.	ditto ..	ditto ...	ditto ...	ditto ...	ditto
9	Ditto ditto, Vol. II, No. 9, April 1873.	ditto ...	ditto ...	ditto ...	ditto ...	ditto

Quarter ending 30th June 1874.—(Continued.)

8. Date of issue from the press, or of publication.	9. Number of sheets, leaves, or pages.	10. Size.	11. First, second, or other edition.	12. Number of copies of which the edition consists.	13. Printed or lithographed.	14. Price at which the book is sold to the public.	15. Name and residence of proprietor of copyright, or any portion of copyright.	16. Remarks.
PERIODICALS.—(Continued.)								
1873.	Pages.					Rs. A. P.		
Sept. 2nd..	40	8vo. ...	First ..	190	Printed ..	4 0 0	Thomas S. Smith, Esq.	
„ 27th..	40	8vo. ...	First ..	190	ditto ..	0 8 0		
Oct. 31st..	40	8vo. ..	First ..	190	ditto ..	5 yearly.		
Nov. 28th..	40	8vo. ..	First ..	190	ditto ..	0 8 0		
1874.								
Jan. 8th..	40	8vo. ..	First ..	190	ditto ..	0 8 0		
Feb. 3rd..	40	8vo. ..	First ..	190	ditto ..	0 8 0		
Mar. 3rd..	40	8vo. ..	First ..	190	ditto ..	5 yearly.		
Apl. 1st..	40	8vo. ..	First ..	190	ditto ..	5 yearly.		
Apl. 30th..	40	8vo. ..	First ..	190	ditto ..	5 „		
May 30th..	40 pages, the title-page and index.							
1873.								
Sept. 28th...	103	8vo ...	First ..	400	ditto ..	1 0 0	Henry Agar, No. 8, European Asylum Lane.	A monthly miscellany of selections from the current Magazines and Journals, English and American.
Oct. 24th...	110	8vo ...	First ...	350	ditto ...	1 0 0	ditto ...	ditto.
Nov. 18th...	97	8vo ...	First ...	350	ditto ...	1 0 0	ditto ...	ditto.
Dec. 20th...	101	8vo ...	First ...	400	ditto ...	1 0 0	ditto ...	ditto.
1874.								
Jan. 17th...	108	8vo ...	First ...	400	ditto ...	1 0 0	ditto ...	ditto.
Feb. 18th...	105	8vo ...	First ...	400	ditto ...	1 0 0	ditto ...	ditto.
Mar. 20th...	108	8vo ...	First ...	400	ditto ...	1 0 0	ditto ...	ditto.
Apl. 25th...	98	8vo ...	First ...	240	ditto ...	1 0 0	ditto ...	ditto.

1. Number.	2. Title (to be translated into English when the title page is not in that language).	3. Language in which book is written.	4. Name of author, translator, or editor of the book or any part of it.	5. Subject.	6. Place of printing and place of publication.	7. Name or firm of printer, and name or firm of publisher.
						ENGLISH
VII. 2	Indian Annals of Medical Science; No. XXXI, July 1873.	English.	Dr. Joseph Ewart, M.D. Surgeon to the European General Hospital and Professor of Physiology in the Calcutta Medical College.	Medical ...	Printed and Published at Thacker, Spink & Co.'s Press, No. 1-1, Fancy Lane, Calcutta.	Printed and Published at Calcutta by Thacker, Spink & Co.; at Bombay, Thacker, Vining & Co.; London, by W. Thacker & Co.
3	Ditto ditto, No. XXXII, January 1874.	ditto ..	ditto ...	ditto ...	ditto ..	ditto ...
X. 2	Journal of the Agricultural and Horticultural Society of India. Reprinted from Vol. III, Part II.	ditto ...	Messrs. Money and Watson.	ditto ...	Printed at T. Black & Co.'s Press, No. 55, Bentinck Street, Calcutta.	Printed by T. Black & Co. Published by Agricultural and Horticultural Society of India.
XI. 11	Journal of the Asiatic Society of Bengal Vol. XLII, No. 185 Part II, No. 3, 1873.	ditto ...	Edited by the Honorary Secretaries.	Miscellaneous.	Printed at the Baptist Mission Press, No 24, Lower Circular Road, Calcutta.	Printed by Revd. G.H.Rouse. Published by the Asiatic Society of Bengal.
12	Ditto ditto, Vol. XLII, No. 186, Part I, No. 3, 1873.	ditto ...	ditto ...	ditto ...	ditto ...	ditto ...
13	Ditto ditto, Vol. XLII, No. 187, Part I, No. 4, 1873.	ditto ...	ditto ...	ditto ...	ditto ...	ditto ...
14	Ditto ditto, Vol. XLIII, No. 186, Part I, No. 1, 1874.	ditto ...	ditto ...	ditto ...	ditto ...	ditto ...
XII. 17	Law Observer, Vol. II, No. 9, September 15, 1873.	ditto ...	Bhagabatí Charan Ghosh.	Law ...	Printed at the Stanhope Press, No. 249, Bowbazar Street, Calcutta; Published at No. 10, Srináth Dás's Lane.	Printed by I. C. Bose. Published by Guru Charan Ghosh.
XIIA. 6	Legal Companion, a monthly magazine. Vol. I, No. 7, for November 1873.	ditto ...	Prosonno Kumár Sen.	ditto ...	The Serampore Tamohar Press, No. 2, Cossitollah Lane.	Printed by Braja Mohan Sen. Published by Prasanna Kumár Sen.
7	Ditto ditto, Vol. I, No. 8, for December 1873.	ditto ...	ditto ...	ditto ...	ditto ...	ditto ...
8	Ditto ditto, Vol. II, No. 1, for January 1874.	ditto ...	ditto ...	ditto ...	ditto ...	ditto ...
9	Ditto ditto, Vol. II, No. 2, for Feb. 1874.	ditto ...	ditto ...	ditto ...	ditto ...	ditto ...
10	Ditto ditto, Vol. II, Nos. 3 and 4, for Mar. and April 1874.	ditto ...	ditto ...	ditto ...	.....	ditto ...

Quarter ending 30th June 1874.—(Continued.)

8. Date of issue from the press or of publication.	9. Number of sheets, leaves, or pages.	10. Size.	11. First, second, or other edition.	12. Number of copies of which the edition consists.	13. Printed or lithographed.	14. Price at which the book is sold to the public.	15. Name and residence of proprietor of copyright, or any portion of copyright.	16. Remarks.
PERIODICALS.—(Continued.)						Rs. A. P.		
1873. July 16th ..	Pages. 346	8vo ...	First ...	300	Printed ..	4 0 0	Dr. J. Ewart.	
1874. Apl. 27th...	301 pages, the Title and the Index.	8vo ...	First ...	300	ditto ...	4 0 0	Thacker, Spink & Co.	
May 11th ..	322 pages.	Rl. 8vo...	Second ...	300	ditto ...	4 0 0	.....	Cultivation and manufacture of tea in India.
1873. Sept. 1st...	54 pages and two wood cuts.	8vo ...	First ..	700	ditto ...	2 0 0	The Asiatic Society of Bengal.	History and Literature.
Nov. 15th...	108 pages, with six plates & two wood-cuts.	8vo ...	First ...	700	ditto ...	2 0 0	ditto ...	ditto.
1874. Feb. 18th...	54 pages. with Title & Index.	8vo ...	First ...	700	ditto ...	2 0 0	ditto ...	
May 25th...	98 pages, with two photo-colo types and six litho-graphs.	8vo ...	First ...	700	ditto ...	2 0 0	ditto ...	ditto.
1873. Sept. 16th...	50 pp.	8vo ...	First ...	300	ditto ...	1 8 0	Srináth Dás, No. 10, Srináth Dás's Lane.	Acts of the Indian and Bengal Council, the Rulings and Circulars of the High Court, &c.
Dec. 4th...	32	Rl. 8vo...	First ...	500	ditto ...	0 8 0	Prasanna Kumár Sen of Konnagar.	Acts, Rules, Circulars, and Decisions of the High Court, &c.
1874. Feb. 7th...	32	Rl. 8vo...	First ...	500	ditto ...	0 8 0	ditto ...	ditto.
„ 7th...	40	Rl. 8vo...	First ...	500	ditto ...	0 8 0	ditto ...	ditto.
Mar. 30th...	40	Rl. 8vo...	First ...	500	ditto ...	0 8 0	ditto ...	ditto.
May 7th...	66	Rl. 8vo ..	First ...	500	ditto ..	1 0 0	ditto ...	ditto.

1. Number.	2. Title (to be translated into English when the title-page is not in that language).	3. Language in which book is written.	4. Name of author, translator, or editor of the book or any part of it.	5. Subject.	6. Place of printing and place of publication.	7. Name or firm of printer, and name or firm of publisher.
						ENGLISH
XIII. 17	Masonic Herald; a Journal of the History, Philosophy, and Theocracy of Freemasonry, for September 1873.	English.	W. Burroughs...	Miscellaneous.	Printed at the Stanhope Press, No. 24, Bow Bazar Road; Published at Wood Street, Calcutta.	Printed by I. C. Bose & Co. Published by W. Burroughs.
18	Ditto ditto, for October 1873.	ditto ...	ditto ..	ditto ...	ditto ...	ditto ...
19	Ditto ditto, for November 1873.	ditto ...	ditto ...	ditto ...	ditto ...	ditto ...
20	Masonic Herald for December 1873.	ditto ...	ditto ...	ditto ...	ditto ...	ditto ...
21	Ditto ditto, for January 1874.	ditto ...	ditto ...	ditto ...	ditto ...	ditto ...
22	Ditto ditto, for February 1874.	ditto ...	ditto ...	ditto ..	ditto ...	ditto ...
23	Ditto ditto, for March 1874.	ditto ...	ditto ...	ditto ...	ditto ...	ditto ...
24	Ditto ditto, for April 1874.	ditto ...	ditto ...	ditto ...	ditto ...	ditto ...
25	Ditto ditto, for May 1874.	ditto ...	ditto ...	ditto ..	ditto ...	ditto ...
26	Contents for Masonic Herald for 1873.	ditto ...	ditto ...	ditto ...	ditto ...	ditto ...
XIV 10	Mookerjee's Magazine, New Series, No. 11, August 1873.	ditto ...	Shambhuchandra Mukerji.	ditto ...	Printed at the Bentinck Press, No. 12, Mango Lane. Published at No. 2, Ukur Datta's Lane, Calcutta.	Printed by Mohendra Náth Ghosh. Published by Berigny and Co.
11	Ditto ditto, New Series, No. 12, for September 1873.	ditto ...	ditto ..	ditto ...	ditto ...	ditto ...
12	Ditto ditto, New Series, No. 13, for October 1873.	ditto ...	ditto ...	ditto ...	ditto ...	ditto ...
13	Ditto ditto, New Series, Nos. 14 & 15, December 1873.	ditto ...	ditto ...	ditto ...	ditto ...	ditto ...
14	Ditto ditto, New Series, Nos. 16 and 17, February 1874.	ditto ...	ditto ...	ditto ...	ditto ...	ditto ...

Quarter ending 30*th June* 1874.—(Continued.)

8. Date of issue from the press, or of publication.	9. Number of sheets, leaves, or pages.	10. Size.	11. First, second, or other edition.	12. Number of copies of which the edition consists.	13. Printed or lithographed.	14. Price at which the book is sold to the public.	15. Name and residence of proprietor of copyright, or any portion of copyright.	16. REMARKS.
PERIODICALS.—(Continued.)								
1873.	Pages.					Rs. A. P.		
Sept. 1st...	18	Dy. 8vo..	First ...	108	Printed..	1 0 0	W. Burroughs ...	Lectures and Discourses; Extracts, prose and poetical; Biographical Memoirs, Chronological Notes and Miscellaneous Notices on different Subjects; Sketches, Anecdotes, &c.
Oct. 9th...	20	Dy. 8vo..	First ...	110	ditto ...	1 0 0	ditto ...	ditto.
„ 31st...	22	Dy. 8vo..	First ...	104	ditto ...	1 0 0	ditto ...	ditto.
Nov. 29th...	20	Dy. 8vo...	First ...	108	Printed...	1 0 0	ditto ...	ditto.
1874.								
Jan. 8th...	20	Dy. 8vo...	First ...	109	ditto ..	1 0 0	ditto ...	ditto.
Feb. 4th...	22	Dy. 8vo...	First ...	112	ditto ...	1 0 0	ditto ...	ditto.
Mar. 4th...	22	Dy. 8vo...	First ...	114	ditto ...	1 0 0	ditto ...	ditto.
Apl. 2nd...	24	Dy. 8vo...	First ...	116	ditto ...	1 0 0	ditto ...	ditto.
May 2nd...	22	Dy. 8vo...	First ...	116	ditto ...	1 0 0	ditto ...	ditto.
1873.								
Dec. 1st...	6	Dy. 8vo...	First ...	110	ditto ...	.....	ditto ...	ditto.
Sept. 15th...	60	8vo. ...	First ...	700	ditto ...	1 8 0	Shambhu Chandra Mukerji, Baráhanagar.	Politics, Sociology, Literature, Art, Science, &c.
„ 28th...	68	8vo. ...	First ...	700	ditto ...	1 8 0	ditto ...	ditto.
Nov. 20th...	66	8vo. ...	First ...	700	ditto ...	2 0 0	ditto ...	ditto.
1874.								
Jan. 5th...	136	8vo. ...	First ...	700	ditto ...	3 0 0	ditto ...	ditto.
Mar. 28th...	108	8vo. ...	First ...	700	ditto ...	3 0 0	ditto ...	ditto.

1. Number.	2. Title (to be translated into English when the title-page is not in that language).	3. Language in which book is written.	4. Name of author, translator, or editor of the book or any part of it.	5. Subject.	6. Place of printing and place of publication.	7. Name or firm of printer, and name or firm of publisher.
						ENGLISH
XV 16	Oriental Sporting Magazine, New Series, Vol. VI, No. 69, September 1873.	English...	Lord H. Ulick Brown.	Miscellaneous	The City Press, No. 12, Bentinck Street, Calcutta.	T. S. Smith ...
17	Ditto ditto, Vol. VI, No. 70, October 1873.	ditto ..	ditto ...	ditto ...	ditto ..	ditto ...
18	Ditto ditto, Vol. VI, No. 71, November 1873.	ditto ..	ditto ...	ditto ...	ditto ...	ditto ...
19	Ditto ditto, Vol. VII, No. 72, December 1873.	ditto ..	ditto ...	ditto ...	ditto ...	ditto ...
20	Ditto ditto, Vol. VI No. 73, January 1874.	ditto ..	ditto ...	ditto ...	ditto ...	ditto ...
21	Ditto ditto, Vol. VII, No. 74, February 1874.	ditto ..	ditto ...	ditto ...	ditto ...	ditto ...
22	Ditto ditto, Vol. VII, No. 75, March 1874.	ditto ..	ditto ...	ditto ...	ditto ...	ditto ...
23	Ditto ditto, Vol. VII, No. 76, April 1874.	ditto ..	ditto ...	ditto ...	ditto ...	ditto ...
24	Ditto ditto, Vol. VII, No. 77, May 1874.	ditto ..	ditto ...	ditto ...	ditto ...	ditto ...
XV A 4	Palm Leaves; a monthly Magazine, Vol. I, No. 4, Aug 1873.	ditto ..	Mrs. Walter ..	ditto ...	Printed at the Baptist Mission Press.	Printed by G. H. Rouse. Published by Mrs. Walter.
5	Ditto ditto, Vol. I, No. 5, September 1873.	ditto ..	ditto ..	ditto ...	ditto ...	ditto ...
6	Ditto ditto, Vol. I, No. 6, October 1873.	ditto ..	ditto ...	ditto ...	ditto ...	ditto ...
7	Ditto ditto, Vol. I, No. 7, November 1873.	ditto ..	ditto ...	ditto ...	ditto ...	ditto ...
8	Ditto ditto, Vol. I, No. 8, December 1873.	ditto ..	ditto ...	ditto ...	ditto ...	ditto ...
9	Ditto ditto, Vol. I, No. 9, January 1874	ditto ..	ditto ...	ditto ...	ditto ...	ditto ...
10	Ditto ditto, Vol. I, No. 10, February 1874.	ditto ..	ditto ...	ditto ...	ditto ...	ditto ...
11	Ditto ditto, Vol. I, No. 11, March 1874.	ditto ..	ditto ...	ditto ...	ditto ...	ditto ...
XVI 4	Stray Feathers; a Journal of Ornithology for India and its Dependencies, Vol I, No. 6 December 1873.	ditto ..	Allan Hume ..	History ...	Thomas Black and Co.'s Press, No. 55, Bentinck Street.	Thomas Black & Co.

Quarter ending 30*th June* 1874.—(Continued.)

8. Date of issue from the press, or of publication.	9. Number of sheets, leaves, or pages.	10. Size.	11. First, Second, or other edition.	12. Number of copies of which the edition consists.	13. Printed or lithographed.	14. Price at which the book is sold to the public.	15. Name and residence of proprietor of copyright, or any portion of copyright.	16. Remarks.
PERIODICALS.—(Concluded.)						Rs. A. P.		
1873.	Pages.							
Sept. 16th..	122	8vo. ...	First ..	500	Printed. .	2 0 0	Lord H. Ulick Brown.	
Oct. 17th...	96	8vo. ...	First ...	500	ditto ...	2 0 0	ditto.	
Nov. 17th...	103	8vo. ...	First ...	500	ditto ...	2 0 0	ditto.	
Dec. 15th...	43	8vo. ...	First ..	500	ditto ...	2 0 0	ditto.	
1874. Jan. 15th...	134	8vo. ...	First ...	500	ditto ...	2 0 0	ditto.	
Feb. 16th...	98	8vo. ...	First ...	500	ditto ...	2 0 0	ditto.	
Mar. 19th...	132	8vo. ...	First ...	500	ditto ...	2 0 0	ditto.	
Apl. 20th...	100	8vo. ...	First ...	500	ditto ...	2 0 0	ditto.	
May 18th...	129	8vo. ...	First ...	500	ditto ...	2 0 0	ditto.	
1873. Aug. 5th...	58	Ryl. 8vo	First ...	500	ditto ...	1 8 0		
Sept. 8th...	66	Ryl. 8vo.	First ...	500	ditto ...	1 8 0		
Oct. 24th...	58	Ryl. 8vo.	First ...	500	ditto ...	1 8 0		
Nov. 29th...	58	Ryl. 8vo.	First ..	500	ditto ...	1 8 0		
1874. Jan. 10th...	60	Ryl. 8vo.	First ...	500	ditto ...	1 8 0		
Feb. 6th...	58	Ryl. 8vo.	First ...	500	ditto ...	1 8 0		
Mar. 11th...	60	Ryl. 8vo.	First ...	600	ditto ...	1 8 0		
Apl. 22nd. .	...	Ryl. 8vo.	First ...	600	ditto ..	1 8 0		
Jan. 15th...	66 pages, with Preface and Index.	8vo. ...	First ...	300	ditto.			

1. Number.	2. Title (to be translated into English when the-title page is not in that language).	3. Language in which book is written.	4. Name of author, translator, or editor of the book or any part of it.	5. Subject.	6. Place of printing and place of publication.	7. Name or firm of printer, and name or firm of publisher.
						HINDI
I 2	Bibliothica Indica; a collection of Oriental Works, New Series, No. 304.	Hindi....	Edited in the original old Hindi by Revd. A. F. Rudolf Hoernle, Ph. D., Professor of Sanskrit, Joynáráyan's College, Benares.	....	Printed at the Baptist Mission Press, No. 24, Lower Circular Road; Published at the Asiatic Society of Bengal.	Printed by G. H. Rouse. Published by the Asiatic Society of Bengal.
						PERSIAN
I. 8	Bibliothica Indica; a collection of Oriental Works, New Series, No. 288.	Persian..	Moulvi Abdulhye, Calcutta Madrasah.	Miscellaneous.	Printed at the Baptist Mission Press, No. 24, Lower Circular Road, Calcutta.	Printed by Rev. G. H. Rouse. Published by the Asiatic Society of Bengal.
9	Ditto ditto, No. 289..	ditto ...	Edited in original Persian by Moulvi Aghá Ahmed Alí, late Second Persian Teacher, Calcutta Madrasah.	ditto ...	ditto ...	ditto ...
10	Ditto ditto, No. 294..	ditto ...	By ditto (with a biographical notice by H. Blockman, M.A.	ditto ...	ditto ...	ditto ...
11	Ditto ditto, Nos. 302 and 303.	ditto ...	Edited and annotated by Moulvi Zulfiqár Ali, First Persian Teacher, Calcutta Madrasah.	ditto ...	ditto ...	ditto ...
						SANSKRIT
I. 22	Ditto ditto, No. 208..	Sanskrit..	Edited by Pundit Mahesh Chandra Nyáyaratna.	ditto ...	Printed at the Ganesh Press; Published at the Asiatic Society of Bengal.	Printed by Nanda Krishna Sarkár. Published by the Asiatic Society of Bengal.
23	Ditto ditto, No. 233..	ditto ...	ditto ..	ditto ...	Printed at the Baptist Mission Press; Published at the Asiatic Society of Bengal	Printed by Revd. G. H. Rouse. Published by the Asiatic Society of Bengal.

Quarter ending 30th June 1874.—(Continued.)

8. Date of issue from the press, or of publication.	9. Number of sheets, leaves, or pages.	10. Size.	11. First, second, or other edition.	12. Number of copies of which the edition consists.	13. Printed or lithographed.	14. Price at which the book is sold to the public.	15. Name and residence of proprietor of copyright, or any portion of copyright.	16. Remarks.
PERIODICAL.								
1874.	Pages.					Rs. A. P.		
Mar. 24th..	96	Dy. 8vo.	First ...	500	Printed ...	0 10 0		
PERIODICALS.								
1873.	Pages.							
Oct. 23rd...	98	8vo. ...	First ...	500	ditto ...	.....	.....	Index of names of persons and geographical names occurring in the Álamgírnámah.
Dec. 15th...	162	8vo. ...	First ...	500	ditto ...	.....	.....	Maásir-i-Álamgírí, of Muhammad Sáqui Mustaidda Khán.
1874.								
Feb. 17th...	152	8vo. ...	First ..	500	ditto ...	.....	.....	The Haft Ásmán, or history of the Masnawí of the Persians, being an introduction to Nizámí's Iqbálnáma-i-Sikandari.
Apl. 6th...	96	8vo. ...	First ...	500	ditto ...	.....	.....	The Farhangi Rushídí. Fas. XI & XII.
PERIODICALS.								
1873.	Pages.							
Dec. 29th...	60	8vo. ...	First ...	500	ditto ...	0 10 0	The Asiatic Society of Bengal.	The Mimánsa Darshan, with the commentary of Spavara Swámi; Fas. IX.
1874.								
Apl. 9th...	98	8vo. ...	First ...	500	ditto ...	0 10 0	ditto ...	The Sanghitá of the Black Yajur Vida, with the Commentary of Madhaváchárya; Fas. XXVIII.

1. Number.	2. Title (to be translated into English when the title-page is not in that language).	3. Language in which book is written.	4. Name of author, translator, or editor of the book, or any part of it.	5. Subject.	6. Place of printing and place of publication.	7. Name or firm of printer, and name or firm of publisher.
						SANSKRIT
24	Bibliothica, Indica; a collection of Oriental Works, New Series, No. 260	Sanskrit..	Edited by Anandachandra Vedántavágísha.	Miscellaneous.	Printed at the Válmiki Press. Published at the Asiatic Society of Bengal.	Printed by Kálíkinkar Chakrabartí. Published by the Asiatic Society of Bengal.
25	Ditto ditto, No. 268..	ditto ...	ditto ...	ditto ...	Printed at the Ganesha Press. Published by the Asiatic Society of Bengal.	Printed by Nandakishore Sarkár. Published by the Asiatic Society of Bengal.
26	Ditto ditto, No. 280..	ditto ...	Edited by Satyabrata Sámasrami.	ditto ...	ditto ...	ditto ...
X. 27	Ditto ditto, No. 286..	ditto ...	ditto ...	ditto ...	ditto ...	ditto ...
28	Ditto ditto, No. 290..	ditto ...	Edited by Pandit Bháratachandra Siromani.	ditto ...	ditto ...	ditto ...
29	Ditto ditto, No. 291..	ditto ...	Edited by Rájendralál Mitra.	ditto ..	ditto ...	ditto ...
30	Ditto ditto, No. 293..	ditto ...	Edited by Satyabrata Sámasramí.	ditto ...	ditto ...	ditto ...
31	Ditto ditto, No. 299..	ditto ...	Edited by Rámnáráyan Vidyáratna.	ditto ...	Printed at the Válmiki Press. Published at the Asiatic Society of Bengal.	Printed by Kálíkinkar Chakrabartí. Published by the Asiatic Society of Bengal.
32	Ditto ditto, No. 301..	ditto ...	Edited by Satyabrata Samasamí.	ditto ...	Printed at the Ganesh Press. Published at the Asiatic Society of Bengal.	Printed by Nandakrishna Sarkár. Published by the Asiatic Society of Bengal.
33	Ditto ditto, No. 305..	ditto ...	Edited by Rámnáráyan Tarkaratna, Professor of the Sanskrit College, Calcutta.	ditto ...	ditto ...	ditto ...
34	Ditto ditto, No. 306..	ditto ...	Edited by Rájendra Lál Mitra.	ditto ...	ditto ...	ditto ...

Quarter ending 30th June 1874.—(Continued.)

8. Date of issue from the press, or of publication.	9. Number of sheets, leaves, or pages.	10. Size.	11. First, second, or other edition.	12. Number of copies of which the edition consists.	13. Printed or lithographed.	14. Price at which the book is sold to the public.	15. Name and residence of proprietor of copyright, or any portion of copyright.	16. Remarks.
PERIODICALS.—(Continued.)								
1873.	Pages.					Rs. A. P.		
Aug. 6th ..	144	8vo. ...	First ...	500	Printed...	0 10 0	Asiatic Society of Bengal.	The Sranta Sutra of Látlyayana, with the Commentary of Agni Swámí Fas. IX.
1874.								
Apl. 15th...	122	8vo. ..	First ...	500	ditto ...	0 10 0	ditto ...	The Tandya Máhábráhmana, with the Commentary of Sayana Áchárya, Fas. XIX.
1873.								
Oct. 18th ..	96	8vo. ...	First ...	500	ditto ...	0 10 0	ditto ...	Sáma Veda Sanghitá, with the Commentary of Sayána Áchárya, Fas. VII.
„ 22nd...	96	8vo. ...	First ...	500	ditto ...	0 10 0	ditto ...	ditto.
Dec. 29th...	124	8vo. ...	First ...	500	ditto ...	0 10 0	ditto ...	The Chaturvarga Chintámani; by Hemádri, Part V. Dana Khanda, Fas. XI.
„ 29th...	96	8vo. ...	First ...	500	ditto ...	0 10 0	ditto ...	The Agni Purán; a system of Hindu Mythology and Tradition, Fas. IV.
1874.								
Jan. 15th...	112	8vo. ...	First ...	500	ditto ...	0 10 0	ditto ...	Sáma Veda Sanghitá, with the Commentary of Sayana Áchárya, Fas. X.
„ 30th...	84	8vo. ...	First ...	500	ditto ...	0 10 0	ditto ...	The Sravta Sutra of Asvalayana, with the Commentary of Gárgya Náráyana, F. XI.
Apl. 16th...	96	8vo. ...	First ...	500	ditto ...	0 10 0	ditto ...	The Sáma Veda Sanhita, with the Commentary of Sayana Áchárja (Part II), Fas. I.
„ 18th .	96	8vo. ...	First ...	500	ditto ...	0 10 0	ditto ...	The Atharvana Upánishads, with the Commentary of Náráyana, Fas. V.
„ 27th..	96	8vo. ...	First ..	500	ditto ...	0 10 0	ditto ...	The Agni Purán; a system of Hindu Mythology and Tradition, Fas. V.

1. Number.	2. Title (to be translated into English when the title-page is not in that language).	3. Language in which book is written.	4. Name of author, translator, or editor of the book, or any part of it.	5. Subject.	6. Place of printing and place of publication.	7. Name or firm of printer, and name or firm of publisher.
						SANSKRIT AND
II. 10	Pratna Kamranandini, or the Hindu Commentator; a Monthly Journal, Vol. VI, No. 2, Joistha 1795.	Sanskrit and Bengali.	Edited by Brahma Brata Samadhyáyi.	Religion ...	Printed and Published at the Satya Press, No. 3, Bhím Ghosh's Lane, Calcutta.	Printed by Aghornáth Bandopádháya. Published by Satyabrata Sámasrami.
11	Ditto ditto, Vol. VI, No. 3, Ashar 1795.	ditto ...	ditto ...	ditto ...	ditto ...	ditto ...
12	Ditto ditto, Vol. I, No. 4, Shrában 1795.	ditto ...	ditto ...	ditto ...	ditto ...	ditto ...
13	Ditto ditto, Vol. VI, No. 5, Bhádra 1795	ditto ...	ditto ...	ditto ...	ditto ...	ditto ...
14	Ditto ditto, Vol. I, No. 6, Ashwin 1795.	ditto ...	ditto ...	ditto ...	ditto ...	ditto ...
15	Ditto ditto, Vol. VI, No. 7, Kártik 1795	ditto ...	ditto ...	ditto ...	ditto ..	Printed by Brahmabrata Bhattáchárjya. Published by Satyabrata Sámasrami
16	Ditto ditto, Vol. VI, No. 8, Agraháyana 1795.	ditto ...	ditto ...	ditto ...	ditto ...	ditto ...
17	Ditto ditto, Vol. VI, No. 9, Poush 1795	ditto ...	ditto ...	ditto ...	ditto ..	ditto ...
18	Ditto ditto, Vol. VI, No. 10, Mágh 1795.	ditto ...	ditto ...	ditto ...	ditto ..	ditto ...
19	Ditto ditto, Vol. VI, No. 11, Fálgun 1795.	ditto ...	ditto ...	ditto ...	ditto ...	ditto ...
20	Ditto ditto, Vol. VI, No. 12, Choitra 1795.	ditto ...	ditto ...	ditto ...	ditto ...	ditto ...
21	Ditto ditto, Vol. VI, No. 13, Baishákh 1795.	ditto ...	ditto ...	ditto ...	ditto ...	ditto ...
						BENGALI AND
XI 8	Jnánnákura, or Germs of Knowledge; a bimonthly Anglo-Vernacular Magazine and Review, Vol. 1, No. 12, Bhádra 1280.	Bengali and English.	Srekrishna Dás..	Miscellaneous.	Printed and Published at Smith and Co.'s Press, No. 52, Hideram Banerjea's Lane, Bow Bazar.	Printed and Published by Chandranáth Ráya.
9	Ditto ditto, Vol. II, No. 3, Mágh 1280.	ditto ...	ditto ...	ditto ..	Printed and Published at the Sáptáhik Sambád Press, No. 1, Pipulpati Lane, Bhowánipore.	Brajamádhab Basu ...
10	Ditto ditto, Vol. II, No. 4, Fálgun 1280.	ditto ...	ditto ...	ditto ...	ditto ...	ditto ...
11	Ditto ditto, Vol. II, No. 5, Choitra 1280.	ditto ...	ditto ...	ditto ...	ditto ...	ditto ...

Quarter ending 30th June 1874.—(Continued.)

8. Date of issue from the press, or of publication.	9 Number of sheets, leaves, or pages.	10. Size.	11. First, second, or other edition.	12. Number of copies of which the edition consists.	13. Printed or lithographed	14. Price at which the book is sold to the public.	15. Name and residence of proprietor of copyright, or any portion of copyright.	16. Remarks.
BENGALI PERIODICALS.								
1873.	Pages.					Rs. A. P.		
Sept. 27th...	56	Dy. 8vo.	First ..	200	Printed...	1 0 0	Satyabrata Sámasrami, No. 3, Bhím Ghosh's Lane, Calcutta.	
„ 27th..	56	Dy. 8vo...	First ..	200	ditto .	1 0 0	ditto.	
„ 27th .	56	Dy. 8vo...	First ...	200	ditto ...	1 0 0	ditto.	
„ 27th...	56	Dy. 8vo. .	First ...	200	ditto .	1 0 0	ditto.	
Oct. 14th .	72	Dy. 8vo...	First ..	200	ditto .	1 0 0	ditto.	
Nov. 13th...	80	Dy. 8vo...	First ..	200	ditto ...	1 0 0	ditto.	
Dec. 13th...	8	Dy. 8vo...	First ..	200	ditto ...	1 0 0	ditto.	
1874.								
Jan. 12th...	80	Dy. 8vo. .	First ...	200	ditto .	1 0 0	ditto.	
Feb. 11th...	80	Dy. 8vo...	First ..	200	ditto ...	1 0 0	ditto.	
Mar. 12th ..	80	Dy. 8vo..	First ...	200	ditto ..	1 0 0	ditto.	
Apl. 11th...	72	Dy. 8vo...	First ...	200	ditto ...	1 0 0	ditto.	
May 14th...	80	Dy. 8vo...	First ...	200	ditto ..	1 0 0	ditto.	
ENGLISH PERIODICALS.								
1873.	Pages.							
Sept. 16th...	...	Ryl. 8vo.	First ..	600	ditto ...	...	.....	Literature, Philosophy, Science, History, Biography, Antiquities, and Researches, Arts, &c.
1874.								
Jan. 15th...	48	Ryl. 8vo.	First ...	800	ditto ...	0 6 0	Sríkrishna Dás and Brajamádhab Basu.	ditto.
Feb. 17th...	48	Ryl. 8vo.	First ...	800	ditto ..	0 6 0	ditto ..	ditto.
Mar. 16th...	48	Ryl. 8vo.	First ...	809	ditto ...	0 6 0	ditto ...	ditto.

Number.	Date of entry.	Title of book.	Name of publisher and place of publication.	Name and place of abode of the proprietor of copyright.	Date of first publication.
189	24th April 1874	Gouriyá Oushadhábalí; a collection of Medical Prescriptions.	Published by Gouricharan Pál, at the Harihar Press, No. 118, Chitpore Road, Calcutta.	Gouricharan Pál of No. 117, Upper Chitpore Road, Calcutta.	11th April 1874.
190	29th „ „	Student's Companion to English Poetry.	Published by Upendrachandra Banerji, at the Stanhope Press, No. 249, Bow Bazar Street, Calcutta.	Rámsaran Banerji of Bhowánipore.	23rd „ „
191	5th May „	Tarkíb-asal-o-Jumlà; or Composition of Words and Phrases.	Published by Moulvie Muhammad Aminuddin, at the Barkati Press, No. 20, Misrigunj, Calcutta.	Moulvie Muhammad Aminuddin, of Rusulábád, in Tipperah.	15th „ „
192	15th „ „	Child's Bengali Grammar.	Published by Kálíprasanna Bidyáratna, at the Sanskrit Press Depository, No. 55, Bechu Chaterjí's Street.	Kálíprasanna Bidyáratna of Chinsurah.	25th „ „
193	18th „ „	Ankapáth; or Lessons in Arithmetic, Part I.	Published by Chandrakumár Ghattak, of No. 22, Krishnarám Ghosh's Lane, Calcutta.	Chandra Kumár Ghattak of No. 22, Krishnarám Ghosh's Lane, Calcutta.	20th „ „
194	12th June „	Barna Parichaya, Part I.	Ishwarchandra Bidyáságara, at the Sanskrit Press	Ishwar Chandra Bidyáságara of Calcutta.	20th „ „
195	12th „ „	Ditto ditto, Part II. ...	ditto ...	ditto ...	8th May „
196	12th „ „	Bodhodaya; or Rudiments of Knowledge.	ditto ...	ditto ...	6th April „
197	12th „ „	Kathá Málá; or Select Fables of Æsop.	ditto ...	ditto ...	29th Jan. „
198	12th „ „	Charitábalí; or Exemplary and Instructive Biography.	ditto ...	ditto ...	4th May „
199	12th „ „	Sanskrit Byákaran Upakramaniká; or Introduction to Sanskrit Grammar.	ditto ...	ditto ...	8th Aug. 1872.
200	12th „ „	Akhyán Manjari; or Instructive Stories, Part I.	ditto ...	ditto ..	8th Jan. 1874.
201	12th „ „	Ditto ditto, Part II. ...	ditto ...	ditto ...	24th May 1872.
202	12th „ „	Sakuntalá; or the Fatal King.	ditto	ditto ...	15th Feb. 1872.
203	12th „ „	Sitár Banabás; or the Exile of Sitá.	ditto ...	ditto ...	22nd Dec. 1873.

Number.	Date of entry.	Title of book.	Name of publisher and place of publication.	Name and place of abode of the proprietor of copyright.	Date of first publication.
204	12th June 1874	Raju Pátham; or Simple Lessons, Part I.	Ishwar Chandra Bidyáságara, at the Sanskrit Press.	Ishwar Chandra Bidyáságara of Calcutta.	7th April 1874.
205	12th „ „	Ditto ditto, Part II. ...	ditto ..	ditto ..	26th Feb. 1872.
206	12th „ „	Ditto ditto, Part III....	ditto ...	ditto ...	27th Aug. „
207	12th „ „	Shishu Shikshá; Infant Teacher, Part I.	ditto ...	ditto ..	28th March 1874.
208	12th „ „	Ditto ditto, Part II. ...	ditto ...	ditto ..	20th April „
209	12th „ „	Ditto ditto, Part III....	ditto ...	ditto ...	2nd March „
210	12th „ „	Byakáran Koumudí; or Outlines of Sanskrit Grammar, Part I.	ditto ..	ditto ...	4th „ 1872.
211	12th „ „	Ditto ditto, Parts II and III.	ditto ...	ditto ...	13th April 1873.
212	12th „ „	Ditto ditto, Part IV. ...	ditto ..	ditto ...	1st Sept. 1869.
213	12th „ „	Bánglár Itihás; or History of Bengal, Part II.	ditto ...	ditto ...	24th March 1873.
214	12th „ „	Kulín Kula Sarbaswa...	ditto ..	ditto ...	30th Aug. 1870.
215	12th „ „	Bhránti Bilás; or Comedy of Errors.	ditto ...	ditto ...	16th Dec. 1869.
216	12th „ „	Abhigyán Sakuntalam; or the Fatal King, by Kálidás.	ditto ...	ditto ...	22nd June 1871.
217	12th „ „	Uttar Charitam; by Bhabal ati.	ditto ...	ditto ...	9th Feb. 1872.
218	12th „ „	A Discourse on the Sanskrit Language and Literature.	ditto ...	ditto ...	16th March 1863.
219	12th „ „	Jibancharita; or Biography translated from Chambers' Educational Course.	ditto ...	ditto ...	20th April 1874.
220	12th „ „	Betál Panchabinsbati; or the Twenty-five Tales of the Demon Betál.	ditto ...	ditto ...	17th March 1869.
221	12th „ „	The Musician; or Musical Notations of various countries.	J. N. Ghosh and Bishwás, at No. 75, Bentinck Street.	Loknáth Ghosh, at No. 2, Kumártali Ghat, Calcutta.	11th July 1874.
222	12th „ „	Káshi Khanda, No. 1 .	Shib Krishna Mandal, at No. 39, Kapáhtalá.	Shib Krishna Mandal of Bawally.	21st „ „

The Catalogue of Books received into the Bengal Library for the Second Quarter of 1874 contains the following.

Language.	Number of books.	Number of pamphlets.	Total books and pamphlets in each language.
Assamese	.....	2	2
Bengali	172	156	328
Bengali-Mussulmáni	4	6	10
English	40	33	73
Hindi	4	15	19
Persian	1	2	3
Sanskrit	31	14	45
Santali	1	.....	1
Urdu	.....	2	2
Uriyá	1	11	12
Total Books and Pamphlets ...	254	241	495
Bi-Linguals.			
Bengali and Sanskrit	27	7	34
„ and English	4	4	8
English and Italian	.....	7	7
„ and Sanskrit	6	.....	6
„ and Urdu	2	.....	2
„ and Uriyá	1	.....	1
„ and Arabic	1	.....	1
Jain-Guzrati Sanskrit Book	1	.....	1
Hindi and Sanskrit	.....	1	1
Persian and Urdu	.....	1	1
Sanskrit and Uriyá	.....	1	1
Tri-Linguals.			
Bengali, English, and Urdu	1	1	2
Quadri-Linguals.			
Arabic, English, Persian, and Urdu Book ...	1	.....	1
Total Bi-Linguals, &c. ...	44	22	66
Periodicals.			
Bengali	.....	.....	81
English	.....	.....	85
Hindi	.....	.....	1
Persian	.....	.....	4
Sanskrit	.....	.....	13
Bengali and English	.....	.....	4
„ and Sanskrit	.....	.....	12
Total Periodicals ...	.....	.....	200
Grand Total of Books, &c. ...	.....	.....	761

J. ROBINSON,
Librarian of the Bengal Library, and Keeper of the Catalogue of Books.

Political

[REGISTERED No. 29.]

No. 38 of 1874.

The Calcutta Gazette.

WEDNESDAY, SEPTEMBER 23, 1874.

CONTENTS.

	Page.
PART I.—Orders and Notifications by the Lt.-Governor of Bengal, the High Court, Government Treasury, &c	1487—1515
PART II.—Advertisements	2089—2106
PART III.—Acts of the Bengal Council	*Nil.*
PART IV.—Bills of the Bengal Council	*Nil.*
PART V.—Acts of the Legislative Council of India.— The Sylhet Act	101
PART VI.—Bills of the Legislative Council of India ...	*Nil.*
SUPPLEMENT No. 38	3211—3251

PART I.

Orders and Notifications by the Lieut.-Governor of Bengal, the High Court, Government Treasury, &c.

ORDERS BY THE LIEUTENANT-GOVERNOR OF BENGAL.

REVENUE AND GENERAL DEPARTMENTS.

No. 2550C.S.

GENERAL.—*The 17th September* 1874.—Mr. Henry James Newbery is appointed to act temporarily as Joint-Magistrate and Deputy Collector of Patna in the First Grade from the date on which he may be relieved of the charge of the Patna Magistracy.

The 19th September 1874.—Mr. Trevor John Chicheley Grant, Magistrate and Deputy Collector, Howrah, is appointed to act in the Second Grade of Magistrates and Collectors, with effect from the date on which he rejoined Howrah.

The following officers are appointed to act in the Second Grade of Magistrates and Collectors :—

Mr. William Rea Larminie, M.A., Acting Magistrate and Collector, Bankoora.
„ Robert Douglas Hime, M.A., ditto ditto, Beerbhoom.

The 21st September 1874.—Baboo Krishna Chunder Roy, Deputy Magistrate and Deputy Collector, in charge of the sub-division of Patookhali, in Backergunge, is allowed leave for one month, under Section 21, Chapter VI of the Civil Leave Code, with effect from the 15th October next.

Moulvi Ahmed, Deputy Magistrate and Deputy Collector, Backergunge, is appointed to have charge of the sub-division of Patookhali during the absence on leave of Baboo Krishna Chunder Roy, or until further orders.

Mr. Henry Beveridge is appointed to act as District and Sessions Judge of Backergunge during the absence on leave of Mr. Loftus Richard Tottenham, or until further orders. This cancels the orders of the 28th August 1874 appointing Mr. William Henry Verner to act as District and Sessions Judge of Backergunge.

Mr. James Francis Bradbury is appointed to act temporarily as Magistrate and Collector of Backergunge.

Baboo Brojo Soonder Mitter, Deputy Magistrate and Deputy Collector, Dacca, is allowed leave for three months, under Section 21, Chapter VI of the Civil Leave Code, with effect from the 26th September 1874.

Mr. John Reginald Hand, Acting Extra Assistant Commissioner, Sonthal Pergunnahs, is allowed leave for six weeks, under Section 21, Chapter VI of the Civil Leave Code, with effect from the 15th instant, the date on which he was permitted to avail himself of the leave in anticipation of sanction.

Mr. E. R. Middleton, Deputy Magistrate and Deputy Collector, lately employed on the Dancoonee Survey, at Serampore, under the Public Works Department, Irrigation Branch, of this Government, is posted to the Sudder Station of Hooghly with effect from the 13th August 1874.

Baboo Ram Bramho Chatterjee is appointed temporarily to be a Sub-Deputy Collector of the First Grade for settlement work in Midnapore, with effect from the date on which he joined his appointment.

Mr. Leonard Charles Abbott, Acting Under-Secretary to the Government of Bengal, is allowed leave for three months, under Section 21, Chapter VI of the Civil Leave Code, with effect from the 22nd September 1874.

The following officers are transferred to Hooghly for employment on relief duty, viz.—

Mr. Behary Lall Gupta, Assistant Magistrate and Collector, Manbhoom.
Baboo Mohendro Nath Hazra, Assistant Superintendent of Police, Dinagepore.
" Dwarka Nath Sen, Deputy Magistrate and Deputy Collector, Bhagulpore.

Moulvi Ikram Russool, Deputy Magistrate and Deputy Collector, is appointed to have temporary charge of the Sub-division of Kendrapara, in Cuttack, *vice* Baboo Sham Chunder Nath, suspended.

The 22nd September 1874.—Baboo Kali Prosonno Sircar, Deputy Magistrate and Deputy Collector, on leave, is posted to the Sudder Station of Jessore.

Baboo Judoonath Chowdry, Acting Deputy Magistrate and Deputy Collector, Manbhoom, is allowed leave for thirty days, under Section 21, Chapter VI of the Civil Leave Code, with effect from the 13th October next.

POLICE.—*The 18th September* 1874.—Mr. H. N. Harris, of the Bengal Police, left India on leave on the 12th September 1874.

The 21st September 1874.—Colonel Herbert Raban, Deputy Inspector-General of Police, is allowed leave for two months and ten days, under Section 21, Chapter VI of the Civil Leave Code, with effect from any date between the 25th September and 15th October 1874.

Mr. Edward B. Baker, on special duty in Bhagulpore, is appointed to act as a Deputy Inspector-General of Police during the absence on leave of Colonel H. Raban, or until further orders.

EDUCATION.—*The 19th September* 1874.—Baboo Prosonno Kumar Surbadhicary, Principal of the Sanskrit College, is appointed to the Fourth Class of the Bengal Educational Service.

The following gentlemen are appointed to be members of the District School Committee of Mymensing, viz.—

Dr. J. C. Shaw, Civil Surgeon.
Baboo Bepin Behary Mookerjee, Deputy Magistrate.
" Akhoy Coomar Bose, M.A. and B.L., Pleader.
Moulvi Hamid Uddin, B.L., Pleader.

Moulvi Syed Abdoollah is appointed to be a Deputy Inspector of Schools in the Behar Circle.

The following gentlemen are appointed to be members of the District School Committee of Lohardugga, viz.—

Baboo Saroda Prosad Gangooly, Head-Master, Government School, Ranchee.
" Kali Nath Chowdry, Deputy Inspector of Schools.

MEDICAL.—*The 19th September* 1874.—Assistant Surgeon Kasi Kinker Mitter, attached to the Sub-division and Dispensary at Serajgunj, is allowed leave for six months, under Section 9, Supplement F of the Civil Leave Code.

Assistant Surgeon Bhola Nath Paul, attached to the Noakhilla Dispensary, on leave is appointed temporarily to the medical charge of the Sub-division and Dispensary at Serajgunj, in Pubna.

Surgeon G. Griffith is appointed to act until further orders as Medical Officer of the Sub-divisions of Goalundo and Kooshtea, and under Section 12, Act VII (B.C.) of 1873, as Embarkation Agent and Medical Inspector of Emigrants at both the stations.

JAILS.—*The 22nd September* 1874.—Mr. William Leonard, Personal Assistant to the Inspector-General of Jails, is allowed leave for three months, under Section 21, Chapter VI of the Civil Leave Code.

ROAD CESS.—*The 21st September* 1874.—The Lieutenant-Governor is pleased to appoint, under Sections 49 and 51, Act X (B.C.) of 1871, the following gentlemen to be members of the District Road Cess Committees of the districts mentioned, for the purpose of giving effect to the provisions of the Act, viz.—

Dinagepore.

The Magistrate and Collector ... ...
„ Senior Covenanted Assistant under the Magistrate and Collector ... ...
„ Executive Engineer .. ..
} *Ex officio.*

Chemru Mondul.
Baboo Giris Chundra Chakravati.
„ Gobind Prosad Boral.
Golam Mahomed Saha.
Baboo Goluck Chundra Sen.
„ Gopi Binod Dass.
Mr. H. Lloyd Jones, B.A.
Baboo Khettra Muhan Sing.
Maugan Sarkar.
Moulvi Mahomed Ali Khan.
„ Mozahur Hosain Chowdry.
Baboo Nito Behary Mitter.
„ Radha Gobind Roy.
Serajdee Mundul.
Mr. T. Tweedie.
Baboo Tarinee Prosad Roy.

Maldah.

The Magistrate and Collector ... ...
„ Senior Covenanted Assistant or Deputy Collector under the Magistrate and Collector... ... ...
„ Executive Engineer ... ...
} *Ex officio.*

Baboo Debi Prosad Tewari, of Gopalpore, Zemindar.
„ Gooroo Charan Dass, of Bachamari, Zemindar.
Mr. L. Grey, Manager, Silk Factory, Bholahat.
Goshai Hongso Geer Mohunt of English Bazar, Zemindar.
Moulvie Imdad Khan, of Gilabari, Zemindar.
Baboo Jogessur Chatterjee, of Nowabgunge, Merchant.
„ Kristo Mohun Satiar, Merchant.
Mr. George Andrew Landale, Manager, Indigo Factory, Turtipore.
„ James Masters, District Superintendent of Police.
Baboo Podolochan Shaha, of Fulbaree, Merchant.
Mr. Herbert R. Reily, Manager, Chanchal Estate.
„ George Frederick Gow Smith, Manager, Indigo Factory, Sudulpoor.

Rungpore.

The Magistrate and Collector ... ...
„ Senior Covenanted Assistant or Deputy Collector under the Magistrate and Collector ... ...
„ Executive Engineer ... ...
} *Ex officio.*

Mr. A. Blair, Acting District Superintendent of Police.
Baboo Bhyrub Dhan Dugar, Merchant.
„ Duckhina Mohun Roy, Zemindar.
„ Durga Churn Sen, Mookhtear.
Moonshee Fazlal Rahaman.
Baboo Hurish Chunder Roy, Zemindari Agent.
„ Jagadindro Narain Roy, Zemindar.
Moulvi Jahiroodeen Abooali Chowdry, Zemindar.
Moonshee Kharullah Bosnia, Jotedar.
Baboo Kinu Sing, Zemindar.
Dr. Krishna Dhone Ghose, Medical Officer.
Moonshee Matear Rahaman, Pleader.
Baboo Nilkomul Lahori, Zemindar.
„ Ramjadub Sen, Mookhtear.
„ Romoni Mohun Chowdry, Zemindar.

Bogra.

The Magistrate and Collector ... ...
„ Senior Covenanted Assistant or Deputy Collector under the Magistrate and Collector ... ...
„ Executive Engineer... ... .
} *Ex officio.*

Baboo Ananda Nath Chowdry.
Mir Abdus Subhan.
Dr. A Lyons.
Captain W. W. Hume.
Baboo Ishur Chunder Sen.
Mr. J. J. Mackay.
Sharif Mahomed Mundul.
Baboo Peary Mohun Shaha.
„ Radha Raman Moonshee.
„ Raj Coomar Somadar.
„ Ragu Nath Mustafi.
Mr. C. G. Ridge.
Baboo Uma Charn Chowdry.

The period for which the present members of the Road Cess Committees for Bhagulpore, Purneah, and Monghyr were appointed having expired, the Lieutenant-Governor is pleased to appoint, under Sections 49 and 51, Act X (B.C.) of 1871, the following gentlemen to be members of those Committees for the purpose of giving effect to the provisions of the said Act:—

Bhagulpore.

The Magistrate and Collector ... ...
„ Senior Covenanted Assistant under the Magistrate and Collector ... ... } *Ex officio.*
Dr. N. Baillie, Civil Surgeon. ... ...
Major W. Gordon, District Superintendent of Police.
Mr. W. Graham, Indigo Planter and Zemindar.
„ T. Griffith, ditto.
„ James Hennessy, Indigo Planter.
Baboo Hurbullub Narain Singh.
„ Huri Mohun Thakur, Landholder.
„ Radha Churn Gangooly, ditto.
„ Soorjee Narain Singh, Pleader and Landholder.
„ Surdhari Lal, ditto.

Purneah.

The Magistrate and Collector ... ...
„ Senior Covenanted Assistant under the Magistrate and Collector ... ... } *Ex officio.*
Raja Leela Nund Singh, Zemindar. ... ...
Kour Srinundun Singh, Zemindar.
Baboo Bishen Chand, „
„ Bunshee Lal Jha, „
Mr. G. J. Burnel, Planter.
„ H. Caw, „
„ W. Cumming, „
„ A. J. Forbes, „
Baboo Hem Chunder Roy, Zemindar.
Captain W. L. N. Knyvett, District Superintendent of Police.
Mr. J. A. MacQueen, Manager, Raj Durbhanga Estate.
Baboo Monohur Doss, Zemindar.
Dr. D. Picachy, Medical Officer
Baboo Rojoni Nath Chatterjee, Deputy Magistrate and Deputy Collector.
Mr. C. A. Shillingford, Planter.
Mr. F. J. R. Walker, Deputy Magistrate and Deputy Collector.

Monghyr.

The Magistrate and Collector ... ...
„ Senior Covenanted Assistant under the Magistrate und Collector ... ... } *Ex officio.*
Maharajah Sir Joy Mungle Singh, Bahadoor, K.C.S.I. ... ...
Shah Abdool Hossein, Zemindar.
Mr. H. Dear, Merchant.
Baboo Gunga Proshad, Zemindar and Banker.
Baboo Ram Proshad Das, Zemindar.
Sheikh Taz Ally, ditto.
Major H. E. Waller, District Superintendent of Police.

RIVERS THOMPSON,
Secy. to the Govt. of Bengal.

NOTIFICATION.

The 21st September 1874.—In continuation of the Notification of the 28th July 1874, Mr. J. Wight, Assistant Magistrate and Collector, on special duty in Tirhoot, is declared, under the Resolution of this Government of the 18th May last, to have passed completely by the Second or Higher Standard in April 1874.

RIVERS THOMPSON,
Secy. to the Govt. of Bengal.

[First Publication.]

NOTIFICATION.

The 18th September 1874.—Bhudisham Bose, lately treasurer at the Kendrapara sub-division, in the district of Cuttack, and Choitun Churn Ghose, lately potdar at the same sub-division, have been dismissed from the service of Government for misconduct, and are hereby declared incapable of serving Government again in any capacity.

H. J. REYNOLDS,
Offg. Secy. to the Govt. of Bengal.

[First Publication.]

The 19th September 1874.—The following Resolution, regarding the retransfer of the town of Navadipa and the adjacent villages from the district of Burdwan to that of Nuddea, is published for general information :—

Read a petition from the inhabitants of the town of Navadipa or Nuddea, begging for a reconsideration of the decision that the town and island of Navadipa should be transferred to the Burdwan district.

RESOLUTION.—The Lieutenant-Governor met most of the memorialists on the occasion of his visit to the town of Nuddea on 13th September, and he ascertained on the spot that this petition represents the views of the most influential and important section of the people of Nuddea; and he learned that most of the memorialists held lands in, and were connected with, the Nuddea district on the left bank of the Bhagiruttee. His Honor also consulted the Magistrates of the Burdwan and Nuddea districts, and ascertained that no executive or fiscal advantages will be gained by transferring this small tract to Burdwan; while there are many disadvantages in its remaining part of the Burdwan district. The Magistrate-Collector of the Nuddea district, who has known the town of Nuddea and its people for nearly five years, has informed the Lieutenant-Governor that the allegations made by the memorialists regarding the wishes of the townspeople, and regarding the practical convenience of their town remaining a part of the Nuddea district, are in the main correct.

2. The order transferring the Navadipa or Nuddea tract to Burdwan was issued a few months ago, and no administrative inconvenience will result from its recall. Under these circumstances, as the wishes of the people and the opinions of the local officers are in favor of the island of Navadipa or Nuddea remaining a part of the Nuddea district, the Lieutenant-Governor is glad to be able to comply with the prayer of the memorialists; and he directs that the order transferring this island, including the Nuddea town and the adjacent lands, to the Burdwan district, be reviewed, and that the tract be retransferred to the Nuddea district. The "khal" or branch of the river which flows behind or westward of Nuddea town will form at this point the boundary of the two districts.

H. J. REYNOLDS,
Offg. Secy. to the Govt. of Bengal.

[First Publication.]

NOTIFICATION.

APPLICATION FOR A LOAN TO THE DISTRICT ROAD CESS COMMITTEE OF DACCA, UNDER ACT XXIV OF 1871.

1. THE loan is required for part payment of a dredging machine for use in the rivers and khalls in the Dacca district, the estimated cost of which is Rs. 80,000.

2. The total amount of loan required is Rs. 30,000.

3. The amount is to be borrowed on the security of the Dacca District Road Fund, as defined in Section 82 of the Road Cess Act; road and house cess under Act X (B.C.) of 1871; and ferry tolls under Regulation VI of 1819.

4. The loan, or so much of it as is required, will be drawn by one instalment as soon as the dredger arrives. It will be repaid by three annual instalments of Rs. 10,000, with interest at 4½ per cent. The first payment will be made within the financial year 1875-76.

	Rs.	A.	P.
5. Road cess for 1874-75	61,500	0	0
House cess	6,500	0	0
Ferry tolls	16,000	0	0
Actual expenditure from 1st April 1872 to 30th September 1872...	13,512	10	7
Actual expenditure from 1st October 1872 to 30th September 1873	79,067	0	7
Actual expenditure from 1st October 1873 to 31st July 1874	69,466	15	8

6. A loan of Rs. 3,25,000, payable in thirty annual instalments, has been applied for on the security of the above sources of income, and on a canal toll on the work to be executed, estimated at Rs. 40,000 per annum.

D. R. LYALL, *Chairman, Road Cess Committee, Dacca.*
BROJOSOONDER MITTER, *Vice-Chairman, Road Cess Committee, Dacca.*
ROOP LALL DASS.
RADEECA MOHUN ROY.
J. G. N. POGOSE.
H. H. SUTHERLAND.
JAMES WISE.
RAM CHUNDER BANERJEE.
HARI CHARAN CHAKRAVARTI.
} *Members.*

The 19th September 1874.

H. J. REYNOLDS,
Offg. Secy. to the Govt. of Bengal.

[First Publication.]

NOTIFICATION.

The 19th September 1874.—In supersession of Rule 18 of the rules and regulations of the Port of Calcutta, published in the Notification of the 24th September 1872, the following modification of the rule having received the assent of the Governor-General in Council, under Section 7 of Act XXII of 1855, is published for general information :—

PORT RULE 18, REVISED.

From the 1st day of May until the 30th day of June, and from the 1st day of October to the 15th day of November, all vessels in the Port shall have their royal and top-gallant yards on deck, and mast-ropes rove in readiness to send the top-gallant masts down at short notice when required, that is, when the storm warning signal (*double cone*) is displayed ; and shall send down their top-sail yards and house top-masts when the storm signal (*drum*) is hoisted, or when ordered to do so by the Commissioners. Vessels about to leave the Port may send their top-gallant yards aloft 24 hours before leaving the moorings. Vessels entering the Port between the above dates, having top-gallant masts and yards aloft, may be placed in moorings, and the top-gallant yards of such vessels shall be sent down within 24 hours after they are moored.

H. J. REYNOLDS,
Offg. Secy. to the Govt. of Bengal.

[First Publication.]

ROAD CESS NOTIFICATION.

MONGHYR DISTRICT

The 22nd September 1874.—It is notified, under Section 75 of Act X (B.C.) of 1871 (The District Road Cess Act), that the Road Cess Committee of the Monghyr district have, under Section 74 of the Act, determined to levy the cesses under that Act for the ensuing cess year, beginning on the 1st October next, at the following rates, being half the maximum rates, and the said rates are published accordingly.

I. Three pie, or one pice, on every rupee of the annual value of lands under Part II of the Act.

II. The following rates on non-agricultural houses and shops estimated to be of the present value of—

				Yearly Cess. Rs.	A.	P.
Not less than Rs.	100,	but less than Rs.	500	... 0	8	0
,,	500,	,,	1,000	... 1	8	0
,,	1,000,	,,	2,000	... 2	4	0

Not less than Rs. 2,000 and upwards, Rs. 1-8-0 for every Rs 1,000 or part thereof of estimated present value.

Shops and buildings used for purposes of trade, whose estimated present value is more than Rs. 25 and less than Rs. 100, to pay a yearly tax of eight annas.

H. J. REYNOLDS,
Offg. Secy. to the Govt of Bengal.

[Second Publication.]

The 8th September 1874.—The following letter, received from the Government of India in the Financial Department, is published for general information :—

No. 5206.

FORT WILLIAM, *the 26th August* 1874.

Read again—

Accounts Proceedings, June 1870, Nos. 150 to 154, and Accounts Proceedings, August 1871, No. 132, regarding the grant of loans to civil officers for building purposes.

Read also the undermentioned papers regarding an application from the Reverend H. Murray, Chaplain of Moradabad, for an advance of Rs. 4,320 under the rules of 1870 and 1871, and relating to an inquiry by the Government of the North-Western Provinces whether local Governments are not empowered to dispose of such applications :—

Accounts Proceedings, June 1874, Nos. 53 and 54.

Letter from the Government of the North-Western Provinces to the Government of India, in the Home Department, No. 1508, dated the 27th June 1874.

RESOLUTION.—The President in Council considers that local Governments may properly be left to deal with applications for these advances from civil officers and chaplains ; the circumstances in which the advances may be given, and the conditions to be observed, having been laid down in definite rules of the Government of India.

The Reverend Mr. Murray's application may accordingly be disposed of by the Government of the North-Western Provinces.

ORDERED that the foregoing Resolution be communicated to the Home Department,* the several local Governments and Administrations, the Comptroller-General, and the several Accountants-General and Deputy Accountants-General in independent charge.

E. F. HARRISON,
Offg. Secy. to the Govt. of India.

H. J. REYNOLDS,
Offg. Secy. to the Govt. of Bengal.

* Original papers returned (a copy being kept of the North-Western Provinces' letter last read).

[Second Publication.]

The 14th September 1874.—The following Notification is published for general information, in continuation of the Notification dated the 19th March 1872 :—

NOTIFICATION.

The Lieutenant-Governor has been pleased to direct that the rules regarding the management of treasuries and accounts will form a subject of the departmental examinations in future for the Higher Standard.

The list of subjects in which the examination will be held with the aid of books is therefore amended as follows :—

All the Acts of Parliament relating to India, Acts of the Government of India, Bengal Regulations, and Bengal Acts; Circulars of Bengal Government, the High Court, the Comptroller-General, the Accountant-General, and the Board of Revenue, of the Inspectors-General of Police, Jails, and Registration.

This rule will have effect at the first examination in 1875.

H. J. REYNOLDS,
Offg. Secy. to the Govt. of Bengal.

[Second Publication.]

ROAD CESS NOTIFICATION.

DISTRICT OF JESSORE.

The 15th September 1874.—It is notified, under Section 75 of Act X (B.C.) of 1871 (The District Road Cess Act), that the Road Cess Committee of the district of Jessore have, under Section 74 of the Act, determined to levy the cesses under that Act for the ensuing cess year, beginning on the 1st of October next, at the following rates, being the maximum rates, and the said rates are published accordingly :—

I. Six pie, or two pice, on every rupee of the annual value of lands under Part II of the Act.

II. The following rates on non-agricultural houses and shops estimated to be of the present value of—

			Yearly Cess. Rs.	A.	P.
Not less than Rs. 100,	but less than Rs.	500	... 1	0	0
,, 500,	,,	1,000	... 3	0	0
,, 1,000,	,,	2,000	... 4	8	0

Not less than Rs. 2,000 and upwards, Rs. 3 for every Rs. 1,000 or part thereof of the estimated present value.

Shops and buildings used for purposes of trade, whose estimated present value is more than Rs. 25 and less than Rs. 100, to pay a yearly tax of one rupee.

H. J. REYNOLDS,
Offg. Secy. to the Govt. of Bengal.

[Second Publication.]

ROAD CESS NOTIFICATION.

DISTRICT OF THE 24-PERGUNNAHS.

The 15th September 1874.—It is notified, under Section 75 of Act X (B.C.) of 1871 (The District Road Cess Act), that the Road Cess Committee of the district of the 24-Pergunnahs have, under Section 74 of the Act, determined to levy the cesses under that Act for the ensuing cess year, beginning on the 1st of October next, at the following rates, being the maximum rates, and the said rates are published accordingly.

I. Six pie, or two pice, on every rupee of the annual value of lands under Part II of the Act.

II. The following rates on non-agricultural houses and shops estimated to be of the present value of—

			Yearly Cess. Rs.	A.	P.
Not less than Rs. 100,	but less than Rs.	500	... 1	0	0
,, 500,	,,	1,000	... 3	0	0
,, 1,000,	,,	2,000	... 4	8	0

Not less than Rs 2,000 and upwards, Rs. 3 for every Rs. 1,000 or part thereof of estimated present value.

Shops and buildings used for purposes of trade, whose estimated present value is more than Rs. 25 and less than Rs. 100, to pay a yearly tax of one rupee.

H. J. REYNOLDS,
Offg. Secy. to the Govt. of Bengal.

[Second Publication.]

NOTIFICATION.

The 11th September 1874.—It is hereby notified that the Lieutenant-Governor is pleased to extend the provisions of Act VIII (B.C.) of 1862 (The Zemindary Dawk Act) to the whole of the Julpigoree district.

H. J. REYNOLDS,
Offg. Secy. to the Govt. of Bengal.

[Second Publication.]

NOTIFICATION.

The 14th September 1874.—It is hereby notified for general information that, under the provisions of Section 11, Act VII (B.C.) of 1864, the Lieutenant-Governor has been pleased to direct that the following rule be added as Rule 32B to the rules prescribed in the Salt Manual issued under date the 13th July 1870:—

Rule 32B.—Within twenty-four hours after the completion of deliveries of salt from board-ship upon rowannahs and certificates, the holders thereof must present them at the Board's Office for the purpose of having the endorsements, made on them by the Preventive Officers, examined. Chellans will then be granted, with regard to such rowannahs as would require them, according to Section 34 of the Rules. This rule will not prevent salt merchants removing their salt-laden boats from the ship's side to safe and convenient places in the river, under the boat-notes previously granted by the Preventive Officers. Any person failing to comply with the provisions of this rule shall be liable to a fine not exceeding Rs. 100.

H. J. REYNOLDS,
Offg. Secy. to the Govt. of Bengal.

[Second Publication.]

NOTIFICATION.

The 12th September 1874.—Kooldeep Sahai, late Darogah of Buthwa distillery, in Sarun, having been convicted of criminal breach of trust, has been dismissed from the service of Government, and is hereby declared unfit for future employment under Government in any capacity.

H. J. REYNOLDS,
Offg. Secy. to the Govt. of Bengal.

[Second Publication.]

NOTIFICATION.

The 12th September 1874.—Sumbhoo Nath Mohanty, late a Salt Darogah in the Pooree District, has been dismissed from the service of Government on account of misconduct, and is hereby declared unfit for future employment under Government in any capacity.

H. J. REYNOLDS,
Offg. Secy. to the Govt. of Bengal.

[Second Publication.]

RESOLUTION.

SCARCITY AND RELIEF DEPARTMENT.

Calcutta, the 4th September 1874.

READ a statement showing the works of public utility constructed by private individuals in the several districts of Bengal during the year 1873.

RESOLUTION.—The Lieutenant-Governor is glad to find that the number and value of works constructed by private individuals for the public benefit in Bengal has increased greatly during the last few years.

The statements showed—

						Rs.
For the year 1871,	46	works	costing	...	...	54,800
" 1872,	69	do.	do.	...	...	80,600
" 1873,	163	do.	do.	...	...	1,69,715

These figures do not include the large sums which Khwajeh Abdool Ghunne and his son have given for the Dacca water-works, nor the cost of the great bridge which Baboo Soorjee Kant is building on the Mymensingh and Moortagachia road; nor the hundreds or even thousands of excellent works of tank improvement which have been undertaken during the last nine months by zemindars in the distressed districts.

2. Out of the whole expenditure the sum of Rs. 1,14,731 has been spent on tanks and wells, the object of which is to improve the local supply of drinking-water. The Lieutenant-Governor is specially glad to find that the zemindars and other wealthy persons of Bengal are spending their money on public works of this kind, for he believes that a supply of pure and wholesome drinking-water is a great want, if not the chief want, in most districts of Bengal, and especially in the tracts which have been visited by endemic fever.

3. The thanks of the Government of Bengal are tendered to each of the gentlemen named in the appended list. The Lieutenant-Governor hopes that

the list may in future years be much longer, and that great rich districts, such as the 24-Pergunnahs, Jessore, Cuttack, Backergunge, Bhagulpore, Monghyr, Dinagepore, and the districts of the Patna Division, which are now conspicuous by their absence, will appear in future lists.

4. Copy of this Resolution and of the appended statement will be published in the *Calcutta* and *Bengalee Gazettes*, and copies with translations should be forwarded by the Divisional Commissioners to each of the gentlemen named in the list.

By order of the Lieutenant-Governor of Bengal,

C. BERNARD,

Offg. Secy. to the Govt. of Bengal.

	DISTRICTS	Names of the individuals by whom constructed	Description of work	Place where constructed	Cost	REMARKS
	BENGAL					
	WESTERN DISTRICTS				Rs A P	
BURDWAN DIVISION	Burdwan	Baboo Romesh Chunder Ta	A tank for drinking-water	Dharun, thana Royna	500 0 0	
		„ Bissessur Malia	Ditto	Searsole, in Raneegunge	7,500 0 0	
		„ Nobin Chunder Haldar	Ditto	Polasdanga in ditto	500 0 0	
		„ Ram Chunder Roy (Boro) of Assensole	Ditto	Ismail, thana Assensole	1,250 0 0	
		„ Ram Chunder Roy (Choto), of Assensole	Ditto	Ditto	1,150 0 0	
		„ Jibun Dan	Ditto	Buddha in Assensole	950 0 0	
		„ Neron Roy	Ditto	Assensole	750 0 0	
	Bankoora	„ Nund Coomar Biswas	A tank	Assuria, thana Gungajul Ghatty.	350 0 0	
	Midnapore	„ Suroop Naran Jana	A tank for drinking-water	Lukhundar village, Police Station Naraingurh	250 0 0	
		„ Koylashessur Bose	Ditto	Pinglah, Police Station Sub bong	300 0 0	
		„ Ashara Mahata	Repairing an old tank	Ooperkomlah, Police Station Salbuni	200 0 0	
		„ Kishori Giri	A tank for drinking-water	Surronga, Police Station Egra	400 0 0	
		„ Modhoo Khatooah	Ditto	Bagmai, Police Station ditto	200 0 0	
		„ Motee Chund	Ditto	Tetoolmoori, ditto ditto	200 0 0	
		„ Luckun Doss	Ditto	Urioori, ditto ditto	200 0 0	
		„ Shurbessur Mozoomdar	Ditto	Bar Junardunpore, Police Station Midnapore	250 0 0	
		„ Luchmun Pershad Gurg, zemindar of Mysadol	Constructing a chandni or pucca shed at a tank	Rungibussan, Police Station Muslundpore	350 0 0	To shelter persons who go for water
		„ Neelmoni Mundul	A tank for drinking-water	Horkhali, Police Station ditto	350 0 0	
		„ Ditto	Ditto	Banskhali, Police Station ditto	275 0 0	
		„ Ditto	Ditto	Ditto	250 0 0	
		Sheikh Kujoo	Ditto	Chinchira, Police Station Jhargram	500 0 0	
	Hooghly	Baboo Nobin Kristo Palit	A tank with three masonry ghats	Akna, in thana Bansbariah	5,472 0 0	
		„ Gunga Churn Palit	A tank	Near Mugra Railway Station	2,525 0 0	
		„ Gopal Chunder Dey	Ditto	Bansbarriah	1,300 0 0	
		„ Ram Chunder Chatterjee	Ditto	Ditto	375 0 0	
		„ Janokee Nath Mookerjee	Ditto	Bonchee	1,000 0 0	
		„ Umbica Churn Chuckerbutty	Ditto	Gooptipara	400 0 0	
		„ Jogobundhoo Mitter	Ditto	Chandia in thana Bolagar	380 0 0	
		„ Poorno Chunder Shome	Ditto	Dhurumpore	600 0 0	
		„ Sree Nath Kundu	Ditto	Ditto	650 0 0	
		„ Takoor Doss Ghosal	Ditto	Gobindopore, in thana Boydobatty	150 0 0	
		„ Protab Chunder Chuckerbutty	Ditto	Nuda in thana Boydobatty	175 0 0	
		„ Omesh Chunder Chuckerbutty	Ditto	Gobindopore	150 0 0	
		„ Rameshur Khan	Ditto	Mankundo	2,000 0 0	
		„ Kripa Nath Bhuttacharjee	Ditto	Village Gojam, thana Hurripal	2,500 0 0	
		„ Keshub Chunder Sircar and Matab Chunder Sircar	Ditto	Peasurah	200 0 0	
		„ Abdool Gomen	Ditto	Paharpore	200 0 0	
		„ Bishonath Ghose	Ditto	Pritharpore	200 0 0	
	Howrah	„ Hara Nundo Shaha	A tank with masonry ghâts	Juggutbullovpore ..	1,500 0 0	
		Ditto	Metalling a road at Juggutbullovpore	Ditto	1,500 0 0	
	CENTRAL DISTRICTS					
PRESIDENCY DIVISION	Nuddea	Patee Mundul	Tank	Charataloo	2,000 0 0	For public use.
		Nil Money Chuckerbutty	Ditto	Sarissa Majergram	2 000 0 0	Ditto
		Dwarka Nath Ghose	Ditto	Muragacha	2,000 0 0	Ditto
		Dwarka Nath Ghose and Modhoo Mundul	Ditto	Shahapore	531 0 0	Ditto
		Kala Chand Gangopadhya	Pucca bridge	Kamdebpur Road	128 0 0	
		Brija Kumar Mullick	Pucca road	Meherpur Town .	222 0 0	
		Nuphur Chunder Pal	Tank	Natuda ...	10,000 0 0	Ditto
		Ditto	Road	Ditto	150 0 0	
		William Sherriff, Esq	Ditto .	Sindooree to Gholdari	1,000 0 0	

Districts	Names of the individuals by whom constructed	Description of work	Place where constructed	Cost	Remarks
BENGAL — (*Contd*) CENTRAL DISTRICTS — (*Contd*)				Rs A P	
Moorshedabad	Michoo Nath Nath, of Beldanga	Tank	Burwa village, Burwa Police Station	519 0 0	For public use
	Madhub Chunder Roy, of Asooriah	Ditto	Asoora village, Kalliangunge Police Station	500 0 0	Ditto
	Srobon Dass Mohunto, of Sadugbagh	Repairing a tank	Pooragram village, Bhadrehat outpost	397 0 0	Ditto
	Ram Kany Roy, of Mitipore	Tank with 2 pucca ghats	Mitipore village, Roghoonathgunge Police Station	4,029 0 0	Ditto
	Kristo Money Debya, of Sonatikoory	Tank with a pucca ghat	Sonatikoory village, Roghoonathgunge Police Station	1,195 0 0	Ditto
	Gobindo Chandra Moitra, of Khagra	Tank	Kilari village, Mirzapore Police Station	800 0 0	Ditto
	Soonder Lal Shaha, of Shidhuri	Re-digging a tank	Shidhuri village, Station Sooty	800 0 0	Ditto
	Ram Doyal Showpuri, of Bistoopore	A tank with 2 pucca ghats	Bistoopore village, Khargram Police Station	1,133 0 0	Ditto.
Rajshahye	Issur Chunder Chuckerbutty, Amar Nath Gupta, and Nadiar Chand Kasari	Tank	Boodpara, Station Belmeriah	500 0 0	Ditto
	Gopal Gobindo Sen	Ditto	Bada Koolsara, Station Bilmariah	500 0 0	Ditto
	Sukhi Kund Shah	Ditto	Buraigaw, Station Bandai Khara	1,200 0 0	Ditto
	Sodai Sirdar	Ditto	Kasub, Station Bandai Khara	900 0 0	Ditto
	Sarup Sircar	Ditto	Kasub, Station Bandai Khara	750 0 0	Ditto
	Jager Nath Ghose	Ditto	Ditto	1,000 0 0	Ditto
	Habal Paramanic	Ditto	Kochoa, Station Badai Khara	850 0 0	Ditto
	Khoroo Sheikh	Ditto	Pykora, ditto	950 0 0	Ditto
	Baroo Akundo	Ditto	Majgram, Station Singra	700 0 0	Ditto
	Ram Kumar Mooteea	Ditto	Manickchapur, ditto	600 0 0	Ditto
	Jadub Sircar	Ditto	Koongram, ditto	1,000 0 0	Ditto.
	Hury Nath Pramanick	Ditto	Alipore, Station Nattore	3,518 0 0	Ditto.
	Ram Chunder Roy	Ditto	Pachoria, ditto	1,400 0 0	Ditto
Rungpore	Neel Kant Manjee	Ditto	Gobindpore	2,200 0 0	Ditto
	Huri Doyal Chaki	Pucca bridge	Dhobadanga	115 0 0	Ditto
	Tara Mohun Chowdhuri	Tank	Khagadoho	400 0 0	Ditto
RAJSHAHYE DIVISION.	Bhubunesvari Devi	Tank with one pucca ghat	Thengamara, Station Bogra	1,397 0 0	
	Nemi Chunder Shaha	Ditto ditto	Katlall, ditto	604 0 0	
	Khepa Matial	Tank (*a*)	Kumriya, ditto	433 0 0	(*a*) Two pucca ghâts are in course of preparation
	Chand Mahmud Shaha	Ditto (*b*)	Satrapore, ditto	1,730 0 0	(*b*) Ditto ditto
	Asadunnessa Bibi	Ditto	Ditto, ditto	2,200 0 0	
	Mufizuddin Khondkar	Ditto with pucca ghat	Dagipore, ditto	300 0 0	
	Khairu Sirdar	Tank	Agapore, ditto	2,647 0 0	
	Jabu Pramanick	Ditto	Mohespore, ditto	403 0 0	
	Budun Chunder Dutta	Ditto with one pucca ghat.	Singharia ditto	732 0 0	
	Rughoo Nath Mozumdar	Ditto ditto	Protapore, ditto	365 0 0	
	Bisvambhur Dass	Tank	Gohal ditto	200 0 0	
	Anundo Pramanick	Ditto	Basudevbati, ditto	207 0 0	
	Patana Sirkar	Ditto	Joytul, ditto	325 0 0	
	Sahar Pramanick	Ditto	Shikai, ditto	405 0 0	
	Halim Pramanick	Ditto	Dumargram, Station Adamdighi	260 0 0	
	Amir Mundul	Ditto	Nasaratpore, ditto	305 0 0	
	Naji Soner	Ditto	Shidlai, ditto	435 0 0	
	Bogi Mundul	Ditto	Khiail, ditto	90 0 0	
	Haki Pramanick	Ditto	Ditto ditto	465 0 0	
	Tarikulla Akanda	Ditto	Poraghata ditto	175 0 0	
	Sodu Sirdar	Road	Koilgram, ditto	92 0 0	
	Ranjoy Kundu	Tank	Jhajhul, ditto	635 0 0	
	Loke Nath Dev	Ditto	Baltair, ditto	466 0 0	
	Jasmat Mundul	Ditto	Akhria, ditto	325 0 0	
	Gobra Pramanick	Ditto	Ilkapore, ditto	500 0 0	
	Torap Mundul	Road	Ganipore, ditto	31 0 0	
	Ghina Pramanick and Goba Mundul	Ditto	Santa, ditto	70 0 0	
Bogra	Gazi Mundul	Tank	Packhgram, ditto	40 0 0	
	Neati Pal	Ditto	Abadpore ditto	415 0 0	
	Koilas Chunder Doss	Ditto	Makimpore, ditto	375 0 0	
	Poban Sirdar	Ditto	Darlakadi, ditto	356 0 0	
	Poban Mundul	Ditto	Makimpore to Manikpara, Station Adamdighi	304 0 0	
	Krishna Chunder Sircar	Road	Bhikni, ditto	32 0 0	
	Russik Chunder Chukravarti	Tank	Gopalpore, ditto	80 0 0	
	Isoar Chunder Tati	Ditto	Ditto, ditto	339 0 0	
	Ram Cumar Ghose	Ditto	Lackanpara, ditto	90 0 0	
	Hakim Mundul	Ditto	Gopinathpore, ditto	339 0 0	
	Khijma Mundul	Ditto	Ditto, ditto	58 0 0	
	Goribulla Mundul	Road	Dashia, ditto	75 0 0	
	Ghina Mondul	Tank	Khanpore, ditto	175 0 0	
	Hapiz Khandakar	Ditto	Jhanagar ditto	397 0 0	
	Kachu Mia	Ditto	Jor Pakhiri ditto	75 0 0	
	Drava Moye Devi	Ditto	Pakurgachha, ditto	429 0 0	
	Janu Shaha	Ditto	Bahibaki, Station Khetlal	150 0 0	
	Radha Nath Jog	Ditto	Hatsahar ditto	718 0 0	
	Jadub Chunder Nundi	Ditto	Krishnagur, ditto	84 0 0	
	Chheduddin Sakhidar	Ditto	Almapore, ditto	500 0 0	
	Taja Sirdar	Ditto	Hakimpore, Station Panchbibi	525 0 0	
	Ram Dhon Bosak	Ditto	Chandipore, ditto	450 0 0	
	Gour Mohun Shaha	Ditto	Dostakpore, ditto	250 0 0	
	Duja Natulla	Ditto	Dhabki ditto	500 0 0	
	Isvar Chunder Mozumdar	Ditto	Chackbila, Station Badalgachi	700 0 0	
	Titu Soner	Ditto	Baganbari, ditto	500 0 0	
	Nobu Mundul	Ditto	Ditto, ditto	350 0 0	
	Umra Nashya	Ditto	Kanupore, ditto	307 0 0	
	Bonni Buoa	Ditto	Gandubhapore, ditto	300 0 0	
	Raj Kumar Gop	Ditto	Bilasbari, ditto	700 0 0	
	Hari Nath Shaha	Ditto	Chakabir, ditto	565 0 0	
	Raj Kamal Shaha	Ditto	Chaksakdee, ditto	384 0 0	
	Salim Fakir and Dina Fakir	Ditto	Golla ditto	301 0 0	
	Khedmat Sirdar	Ditto		250 0 0	
COOCH BEHAR DIVISION	Julpigoree	Baboo Jogendra Deb Raikat zemindar of Bykuntpore	Reconstruction of part of a bridge	Near bazar on Kurla Nuddee, Julpigoree Station 364 0 0	This bridge communicates with the bazar and surrounding villages

	Districts	Names of the individuals by whom constructed	Description of work	Place where constructed	Cost	Remarks
	BENGAL—(*Concld*)					
	EASTERN DISTRICTS				Rs A P	
DACCA DIVISION	Dacca	Baboo Kally Kishore Gooho	A cutcha road	From Bajrajugni to Mirkadim	1,000 0 0	
	Mymensingh	,, Baroda Kishore Acharjee	A tank	Moogta acha	2 956 0 0	
		,, Surjya Kant Acharjee	A bridge	Over Sutna River	Not less than half a lakh	The amount expended cannot be ascertained as it is not a yet completed It is estimated to cost not less than half a lakh
	Sylhet	Syud Shaha Ahsuckulla	A cutcha road	Butihari in mouzah Churthor Ahmed, Pergunnah Torop	125 0 0	
CHITTAGONG DIVISION	Chittagong	Robert Windram, Esq Tea Planter	Feeder road	Meelaserra in Ramoo	150 0 0	
	Tipperah	Safaruddin Bhuya of Kutwali	One pucca bridge on the Daudkandy Road	Mouzah Kulatali Pergunnah Pulkoree, Police Station Burkampta	1,000 0 0	Constructed for the benefit of the public
BHAGULPORE DIVISION	Purneah	Aghoree Sonar of Kutabgunge	2 pucca wells	Kutabgunge	700 0 0	For public use
		Mitnun Thatura	1 pucca well	Ditto	300 0 0	Ditto
		Kano Ram Mundul	Ditto	Koomree	250 0 0	Ditto
		Shaheb Ram Biswas	Ditto	Kudbah	250 0 0	Ditto
		Hyder Ali Mostazir	Ditto	Satinpore	200 0 0	Ditto
		Abdool Hossein	1 tank	Dhantollah	300 0 0	Ditto
		Ahmed Hossein	Ditto	Eslampore	200 0 0	Ditto
		Kupur Tackore	1 pucca well	Ledhoulu	500 0 0	Ditto
		Sheik Jungee	Ditto	Bayribana	100 0 0	Ditto
		Sheik Kurmoo	Ditto	Dhawdha Bishenpore	150 0 0	Ditto
		Ali Bux	Ditto	Doorachee	100 0 0	Ditto
		Nokai	Ditto	Ditto	285 0 0	Ditto
ORISSA DIVISION	Pooree	Dam Dass	1 stone well	Town Pooree, Markand Shahi	600 0 0	For public use
		Bunmally Suboodhi	Ditto	Banpoor Patpoor Sasan	60 0 0	Ditto
	SOUTH WEST FRONTIER AGENCY					
CHOTA NAGPORE	Singbhoom	Guru Churn Shamal	Tank	Kokparah	100 0 0	For public use
		Baldeb Shaha	Well	Baharagurah	50 0 0	Ditto
		Sango Kol	Tank	Bilia	200 0 0	Ditto
		Lokenath Naek	Ditto	Taramia	321 0 0	Ditto
		Golai Moondah	Ditto	Derapada	60 0 0	Ditto
		Lakhindai Gowala	Ditto	Soorinoonda	200 0 0	Ditto
		Ramperaud Sahu	Well	Chaibassa	175 0 0	Ditto
		Ramu Perdhan	Repair of an old tank	Silidih	200 0 0	Ditto

[Second Publication.]

NOTIFICATION.

The 14th September 1874.—It is hereby notified that the civil and criminal courts of zillah Rungpore no longer exercise jurisdiction in talooks Kaiterbaree and Sutbhundaree, which are part of the Cooch Behar State. The area and boundaries of the said talooks Kaiterbaree and Sutbhundaree are as follow:—

Thakbust No	Area in acres and decimals	Boundaries.
503, Kaiterbaree	807·20	North—Talook Kessorebaree, No 498, Talook Seetai Khamar, No. 501, of Cooch Behar State. South—Talook Chundunpore, of pergunnah Kakeena, zillah Rungpore. West—Talook Jouranee, of pergunnah Kakeena, zillah Rungpore. East—Talook Seetai Nugger, No. 504; Talook Seetai Khamar, No 502, of Cooch Behar State.
509, Sutbhundaree	866·67	North—Talook Bhuralee, No. 506, of Cooch Behar State. South—Talook Malgara, of pergunnah Kakeena, zillah Rungpore. East—Talook Balapookree, No. 510, Talook Chaunta, No. 529, of Cooch Behar State. West—Talook Seetai Chaunta, No. 508, of Cooch Behar State; and Dhoongagach, otherwise called Goongagach talook, of pergunnah Kakeena, zillah Rungpore.

J. H. REYNOLDS,
Offg Secy. to the Govt of Bengal.

[Third Publication.]

ROAD CESS NOTIFICATION.

The 4th September 1874.—It is notified, under Section 75 of Act X (B.C.) of 1871 (the District Road Cess Act), that the Road Cess Committee of the district of Nuddea have, under Section 74 of the Act, determined to levy the cesses under that Act for the ensuing cess year, beginning on the 1st of October next, at the following rates, being the maximum rates, and the said rates are published accordingly :—

I. Six pie, or two pice, on every rupee of the annual value of lands under Part II of the Act.

II. The following rates on non-agricultural houses and shops estimated to be of the present value of—

				Yearly Cess. Rs.	A.	P.
Not less than Rs.	100, but less than Rs.	500	...	1	0	0
,,	500, ,,	1,000	...	3	0	0
,,	1,000, ,,	2,000	...	4	8	0

Not less than Rs. 2,000 and upwards, Rs. 3 for every Rs. 1,000 or part thereof of the estimated present value.

Shops and buildings used for purposes of trade, whose estimated present value is more than Rs. 25 and less than Rs. 100, to pay a yearly tax of one rupee.

H. J. REYNOLDS,
Offg. Secy. to the Govt. of Bengal.

[Third Publication.]

ROAD CESS NOTIFICATION.

The 5th September 1874.—It is notified, under Section 75 of Act X (B.C.) of 1871 (the District Road Cess Act), that the Road Cess Committee of the district of Purneah have, under Section 74 of the Act, determined to levy the cesses under that Act for the ensuing cess year, beginning on the 1st of October next, at the following rates, being the maximum rates, and the said rates are published accordingly :—

I. Six pie, or two pice, on every rupee of the annual value of lands under Part II of the Act.

II. The following rates on non-agricultural houses and shops estimated to be of the present value of—

				Yearly Cess. Rs.	A.	P.
Not less than Rs.	100, but less than Rs.	500	...	1	0	0
,,	500, ,,	1,000	...	3	0	0
,,	1,000, ,,	2,000	...	4	8	0

Not less than Rs. 2,000 and upwards, Rs. 3 for every Rs. 1,000 or part thereof of the estimated present value.

Shops and buildings used for purposes of trade, whose estimated present value is more than Rs. 25 and less than Rs. 100, to pay a yearly tax of one rupee.

H. J. REYNOLDS,
Offg. Secy. to the Govt. of Bengal.

[Third Publication.]

ROAD CESS NOTIFICATION.

The 8th September 1874.—It is notified, under Section 75 of Act X (B.C.) of 1871 (the District Road Cess Act), that the Road Cess Committee of the Moorshedabad district have, under Section 74 of the Act, determined to levy the cesses under that Act for the ensuing cess year, beginning on the 1st October next, at the following rates, being the maximum rates, and the said rates are published accordingly.

I. Six pie, or two pice, on every rupee of the annual value of lands under Part II of the Act.

II. The following rates on non-agricultural houses and shops estimated to be of the present value of—

				Yearly Cess. Rs.	A.	P.
Not less than Rs.	100, but less than Rs.	500	...	1	0	0
,,	500, ,,	1,000	...	3	0	0
,,	1,000, ,,	2,000	...	4	8	0

Not less than Rs. 2,000 and upwards, Rs. 3 for every Rs. 1,000 or part thereof of estimated present value.

Shops and buildings used for purposes of trade, whose estimated present value is more than Rs. 25 and less than Rs. 100, to pay a yearly tax of one rupee.

H. J. REYNOLDS,
Offg. Secy. to the Govt. of Bengal.

[Third Publication.]

ROAD CESS NOTIFICATION.

The 8th September 1874.—It is notified, under Section 75 of Act X (B.C.) of 1871 (the District Road Cess Act), that the Road Cess Committee for the district of Bhagulpore have, under Section 74 of the Act, determined to levy the cesses under that Act for the ensuing year, beginning on the 1st of October next, at the following rates, being half the maximum rates, and the said rates are published accordingly:—

I. Three pie, or one pice, on every rupee of the annual value of lands under Part II of the Act.

II. The following rates on non-agricultural houses and shops estimated to be of the present value of—

				Yearly Cess. Rs.	A.	P.
Not less than Rs.	100, but less than Rs.	500	...	0	8	0
,,	500, ,,	1,000	...	1	8	0
,,	1,000, ,,	2,000	...	2	4	0

Not less than Rs. 2,000 and upwards, Re. 1-8 for every Rs. 1,000 or part thereof of estimated present value.

Shops and buildings used for purposes of trade, whose estimated present value is more than Rs. 25 and less than Rs. 100, to pay a yearly tax of eight annas.

H. J. REYNOLDS,
Offg. Secy. to the Government of Bengal.

[Third Publication.]

ROAD CESS NOTIFICATION.

The 8th September 1874.—It is notified, under Section 75 of Act X (B.C.) of 1871 (the District Road Cess Act), that the Road Cess Committee for the district of Balasore have, under Section 74 of the Act, determined to levy the cesses under that Act for the ensuing year, beginning on the 1st October next, at the following rates, being half the maximum rates, and the said rates are published accordingly:—

I. Three pie, or one pice, on every rupee of the annual value of lands under Part II of the Act.

II. The following rates on non-agricultural houses and shops estimated to be of the present value of—

				Yearly Cess. Rs.	A.	P.
Not less than Rs.	100, but less than Rs.	500	...	0	8	0
,,	500, ,,	1,000	...	1	8	0
,,	1,000, ,,	2,000	...	2	4	0

Not less than Rs. 2,000 and upwards, Re. 1-8 for every Rs. 1,000 or part thereof of estimated present value.

Shops and buildings used for purposes of trade, whose estimated present value is more than Rs. 25 and less than Rs. 100, to pay a yearly tax of eight annas.

H. J. REYNOLDS,
Offg. Secy. to the Govt. of Bengal.

[Third Publication.]

NOTIFICATION.

The 7th September 1874.—It is hereby notified that the Lieutenant-Governor of Bengal has been pleased, under the provisions of Section 2 of Act VII of 1864, to authorize the removal of the Mascatta Salt Pass Station from its present site to Burrisaul.

H. J. REYNOLDS,
Offg. Secy. to the Govt. of Bengal.

[Third Publication.]

NOTIFICATION.

The 8th September 1874.—In the eighth line of Declaration (No. 4), dated the 29th August 1874, which appeared in the *Calcutta Gazette* of 2nd September 1874, page 1346, for "Dehas Canie" read "Delras Banu."

H. J. REYNOLDS,
Offg. Secy. to the Govt. of Bengal.

[First Publication.]

The 16th September 1874.—The following amended declaration is published in supersession of the one bearing date the 19th of June 1874, and published in the *Calcutta Gazettes* of the 24th June, 1st July, and 8th July 1874, pages 1023, 1048, and 1090, Part I:—

DECLARATION.

Whereas it appears to the Lieutenant-Governor of Bengal that land is required to be taken for Government at the public expense for a public purpose, viz. for the construction of

a road from Latoodaha to meet the main road from Ramnaghur to Manicknaghur, pergunnah Bagwan, district Nuddea, it is hereby declared that for the above purpose a strip of land passing through the villages Latoodaha and Boalmarrie, measuring 5,317 feet in length and 30 feet in breadth, amounting to more or less 11 beeghas 1 cottah and 4 chittacks of standard measurement, is required.

This declaration is made under the provisions of Section 6, Act X of 1870, to all whom it may concern.

H. J. REYNOLDS,
Offg. Secy. to the Govt. of Bengal.

[First Publication.]

DECLARATION.

The 21st September 1874.—Whereas it appears to the Lieutenant-Governor of Bengal that land is required to be taken by Government at the public expense for a public purpose, viz. to compensate Haridas Chowkidar, of Govindpore, for the loss he has sustained by the acquisition of his *chakran* land for the Dankoonee drainage works in the village of Govindpore, pergunnah Boro, zillah Hooghly, it is hereby declared that for the above purpose a piece of land measuring, more or less, 1 beegah 10 cottahs 5 chittacks of standard measurement, bounded on the north by the *chakran* land of the said Haridas Kaora, west by the jote land of Goverdhone Nundy and the beel of Chintamoni Teor, south by the *chakran* land of the said Haridas Kaora and the beel of the said Chintamoni Teor, east by the land and beel of Pachee Kazi, is required within the aforesaid village of Govindpore.

This declaration is made under the provisions of Section 6 of Act X 1870 to all whom it may concern.

H. J. REYNOLDS,
Offg. Secy. to the Govt. of Bengal.

[First Publication.]

DECLARATION.

The 21st September 1874.—Whereas it appears to the Lieutenant-Governor of Bengal that land is required to be taken by Government at the public expense for a public purpose, viz. to compensate Bangsi Sirdar Chowkidar, of Akdanga, for the loss he has sustained by the acquisition of his *chakran* land for the Dankoonee drainage works in the village of Dankoonee, pergunnah Boro, zillah Hooghly, it is hereby declared that for the above purpose a piece of land measuring, more or less, 17 cottahs 4½ chittacks of standard measurement, bounded on the north by the jote land of Kitabudy Luskur, west by the Brohmotto land of Ram Chunder Banerjee, south by the jote land of Madhub Ghose and Bhojohurry Ghose, and east by the jote land of Kitabudy Luskur and Churun Mulla, is required within the aforesaid village of Dankoonee.

This declaration is made under the provisions of Section 6 of Act X of 1870 to all whom it may concern.

H. J. REYNOLDS,
Offg. Secy. to the Govt. of Bengal.

[First Publication.]

DECLARATIONS.

The 22nd September 1874.—Whereas it appears to the Lieutenant-Governor of Bengal that land is required to be taken up for Government at the public expense for a public purpose, viz. for a road starting from Peerpointee to Burrahat, it is hereby declared that for the above purpose a strip of land running generally from north to south, passing through the villages of Shurmoree, Hurby Chuck, Pehalopore Factory, zillah Bhagulpore, and measuring, more or less, 6 miles in length and 56 feet in breadth = 123⅓ standard beeghas, equivalent to 65⅓ local beeghas, more or less, is required.

This declaration is made under the provisions of Section 6 of Act X of 1870 to all whom it may concern.

Whereas it appears to the Lieutenant-Governor of Bengal that land is required to be taken up for Government at the public expense for a public purpose, viz. for a road starting from Dhooria to Mahiama, it is hereby declared that for the above purpose a strip of land running generally from south to north, passing through the villages of Coorma and Asio, zillah Bhagulpore, and measuring, more or less, 10 miles in length and 45 feet in breadth = 165 standard beeghas, equivalent to 87⅔ local beeghas, more or less, is required.

This declaration is made under the provisions of Section 6 of Act X of 1870 to all whom it may concern.

Whereas it appears to the Lieutenant-Governor of Bengal that land is required to be taken up for Government at the public expense for a public purpose, viz. for a road starting from Banka to Kaloria, it is hereby declared that for the above purpose a strip of land running generally from north to south and south-west, passing through the villages of Bogaria,

Gogulpore, Sherooah, Rakoora, Kherie, Koriachapore, Bhalia, Baliamohora, Bindee, Burhoshene, Boro Chinora, Bagarmaree, Bholoa Rora, Hesua, and Tehingore, zillah Bhagulpore, and measuring, more or less, 15 miles in length and 40 feet in breadth = 220 standard beeghas, equivalent to 116½ local beeghas, more or less, is required.

This declaration is made under the provisions of Section 6 of Act X of 1870 to all whom it may concern.

Whereas it appears to the Lieutenant-Governor of Bengal that land is required to be taken up for Government at the public expense for a public purpose, viz. for a road starting from Katoria to Simultollah, it is hereby declared that for the above purpose a strip of land running generally from east to west, passing through the villages of Jomoah, Shopa, Mothra, Nuneah, Gojradee, Shorunjee, Kutore, and Daroah, zillah Bhagulpore, and measuring, more or less, 11 miles in length and 40 feet in breadth = 161⅗ standard beeghas, equivalent to 85¼ local beeghas, more or less, is required.

This declaration is made under the provisions of Section 6 of Act X of 1870 to all whom it may concern.

J. F. K. HEWITT,
Offg. Junior Secy. to the Govt. of Bengal.

[Second Publication.]

DECLARATION.

The 12th September 1874.—Whereas it appears to the Lieutenant-Governor of Bengal that land is required to be taken up for Government at the public expense for a public purpose, viz. for a road starting from Dhooriah to Bowsee, it is hereby declared that for the above purpose a strip of land running generally from north to south and south-west, passing through the villages of Dhooriah, Diroo, Beldiha, Sadpore, Punjwara, Subulpore, and Bowsee, zillah Bhagulpore, and measuring, more or less, 15 miles in length and 45 feet in breadth = 247½ standard beeghas, equivalent to 130¾ local beeghas, more or less, is required.

This declaration is made under the provisions of Section 6, Act X of 1870, to all whom it may concern.

J. F. K. HEWITT,
Offg. Junior Secy. to the Govt. of Bengal.

[Third Publication.]

DECLARATION.

The 3rd September 1874.—Whereas it appears to the Lieutenant-Governor of Bengal that land is required to be taken up by Government at the public expense for a public purpose, viz. for the 2nd Section of the Tamore feeder road starting from the village of Saipara in pergunnah Dhomin, district Rajshahye, and terminating at the village of Dhorsa, in pergunnah Tegatchee, district Rajshahye, it is hereby declared that for the above purpose a strip of land running generally from west to east, passing through the villages as per margin, and measuring more or less 5 miles in length and 120 feet in breadth = 221 beeghas, is required.

Saipara.	Taspara.
Bhaloreea.	Nownugger.
Khourtee.	Hazrapara.
Taighree.	Badee Hazrapara.
Chandopara.	Pakoorea.
Jehanabad.	Baroeepara.
	Dhorsa.

This declaration is made under Section 6, Act X of 1870, to all whom it may concern.

J. F. K. HEWITT,
Offg. Junior Secy. to the Govt. of Bengal.

[Third Publication.]

DECLARATIONS.

The 7th September 1874.—Whereas it appears to the Lieutenant-Governor of Bengal that land is required to be taken up for the public purpose at the public expense, viz. for the construction of the Rungpore Station, in the villages of Shajapore, Asruthpore, and Alumnuggur, pergunnah Koondee, in the district of Rungpore; also for the construction of the Overseer's houses and store-yards, &c., in the villages of Ramvadrapore and Badan; for the construction of a hospital and Executive Engineer's office in the village of Benodpore; for the construction of the Overseer's houses and store-yards in the village of Gopalpore; and also for the construction of the Buddergunge Station and the rice depôt in the village of Sunkerpore, it is hereby declared that for the above purposes pieces of land measuring 11*a.* 2*r.* 17*p.* in the villages of Shajapore, Asruthpore, and Alumnuggur; 1*a.* 6*p.* in the villages of Ramvadrapore and Badan; 1*a.* 1*r.* 38*p.* in the village of Benodpore; 8*a.* 1*r.* 12*p.* in the village of Shampore; 2*r.* 3*p.* in the village of Gopalpore; 9*a.* 2*r.* 34*p.* in the village of Sunkerpore, respectively, are required in the aforesaid villages, in the district of Rungpore.

This declaration is made under the provisions of Section 6 of Act X of 1870 to all whom it may concern.

J. F. K. HEWITT,
Offg. Junior Secy. to the Govt. of Bengal.

The following orders, issued by the Government of India in the Home Department, are republished for general information:—

No. 632.—*Fort William, the* 14*th September* 1874.—*Establishment.*—Mr. J. Whitmore, of the Bengal Civil Service, has been granted by Her Majesty's Secretary of State for India an extension of leave for six months on medical certificate.

No. 639.—*The* 18*th September* 1874.—Mr. A. L. Clay, of the Bengal Civil Service, is appointed to be a Deputy Commissioner of the 1st grade in Assam, and is posted to Sylhet.

No. 640.—Mr. A. Forbes, B.A., of the Bengal Civil Service, is appointed to be an Assistant Commissioner of the 1st grade in Assam.

No. 641.—Mr. G. H. Damant, of the Bengal Civil Service, is appointed to be an Assistant Commissioner of the 2nd grade in Assam.

The following order, issued by the Government of India in the Financial Department, is republished for general information:—

No. 5698.—*Fort William, the* 19*th September* 1874.—Mr. D. M. Barbour, Under-Secretary to the Government of India in the Financial Department, is allowed furlough out of India for fourteen months, in addition to the usual subsidiary leave.

Mr. J. A. Bourdillon is appointed to officiate as Under-Secretary to the Government of India in the Financial Department.

Mr. Barbour made over charge to Mr. Bourdillon on the afternoon of the 18th instant.

The following orders, issued by the Government of India in the Military Department, are republished for general information:—

No. 895.—*Fort William, the* 14*th September* 1874.—In modification of G. G. O. No. 852, dated 29th September 1871, it is notified for general information that, in future, the day on which an officer reports himself as having disembarked on return from furlough out of India, will be reckoned as service, as formerly, and not be included in the period of his furlough.

No. 896.—The under-mentioned officer has been allowed furlough to Europe (medical certificate):—

Captain Robert Henry Francis Rennick, of the Bengal Staff Corps,—for fifteen months, under Rule XIV of the Regulations of 1868.

No. 908.—*The* 16*th September* 1874.—The undermentioned officers have reported their departure for Europe on the dates specified:—

* * * * * * * *

Major Q. D. Parsons, of the Bengal Staff Corps, G. G. O. No. 820 of 1874,—*Indus*, 9th September 1874, from Calcutta.

* * * * * * * *

RIVERS THOMPSON,
Secy. to the Govt. of Bengal.

JUDICIAL DEPARTMENT.

No. 2551C.S.

JUDICIAL.—*The* 21*st September* 1874.—Moulvi Khadem Hossein, Acting Subordinate Judge, Chota Nagpore, is allowed leave for the ensuing Dusserah vacation from the 10th October to the 11th November next, under Section 21, Chapter VI of the Civil Leave Code.

Baboo Nobin Chunder Ghose, Acting Second Subordinate Judge of Tipperah, is allowed leave for one and a half months, under Section 21, Chapter VI of the Civil Leave Code, with effect from the 10th October 1874.

Baboo Bhugwan Chunder Sen, Acting First Subordinate Judge of Backergunge, is allowed leave for forty days, under Section 21, Chapter VI of the Civil Leave Code, with effect from the 11th October next.

Baboo Roodrakant Biswas, Acting Second Subordinate Judge of Backergunge, is allowed leave for the ensuing Dusserah vacation from the 11th October to the 12th November 1874, under Section 21, Chapter VI of the Civil Leave Code.

The 22*nd September* 1874.—Baboo Revotee Churn Banerjee is appointed to act as First Moonsif of Panchpookeriah, in Tipperah, during the absence, on leave, of Baboo Robi Chunder Gangooly or until further orders, with effect from the reopening of the Civil Courts after the Dusserah vacation. This cancels the orders of the 7th instant, appointing Baboo Chunder Mohun Sen to act as First Moonsif of that Chowkey.

RIVERS THOMPSON,
Secy. to the Govt. of Bengal.

[First Publication.]

NOTIFICATION.

The 16th September 1874.—In modification of the Notification dated the 15th August 1872, published in the *Calcutta Gazette* of the 21st idem, the Lieutenant-Governor is pleased to direct the publication of the following revised specification of the boundaries of the town of Burrisal, in the district of Backergunge, for the purposes of Act VI (B.C.) of 1868 (the District Towns' Act), with effect from the 1st of October next.

The town of Burrisal will consist of the following villages :—

Burrisal,	Alekanda,	Kaunia, and
Bagura,	Sagardi,	Amanatganj;

and shall be bounded on the North by the villages of—

Unanghuni char,	Hosnabad,	Puranpara;
Unanghuni,	Gayasar, and	

on the West by the villages of—

Naoabad,	Haripasa,	Tiakhali, and
Baghia,	Jugibandar,	Silanda;
Chahutpore,	Ruia,	

on the South by the villages of—

Tajkathi and	Rupatali,

and on the East by the Burrisal river.

RIVERS THOMPSON,
Secy. to the Govt. of Bengal.

[First Publication.]

NOTIFICATION.

The 19th September 1874.—It is hereby notified that the Lieutenant-Governor is pleased, under the provisions of Section 22 of Act VIII of 1859, to exempt Rajah Harendra Krishna Bahadoor, of Sobhabazar, in the Town of Calcutta, from personal attendance in Civil Courts.

RIVERS THOMPSON,
Secy. to the Govt. of Bengal.

[First Publication.]

NOTIFICATION.

The 21st September 1874.—The following application for a loan of Rs. 3,500 (three thousand and five hundred), by the Municipal Commissioners of the town of Arrah, in the district of Shahabad, is published under Rule V of the rules prescribed by the Government of India in the Financial Department, by Notification dated the 15th October 1873, No. 3761, under Section 4 of the Local Public Works Loan Act XXIV of 1871 :—

Rule III, Clause 1.—The work for the construction or repair of which the loan is required, and an estimate of the cost thereof.

1. For repairing the roads of the town of Arrah which are within the local limits of this municipality. The work is intended for the benefit of the general community dwelling within such limits The cost of the work is estimated at Rs. 3,500, as will appear from the annexed estimate.

Rule III, Clause 2.—The amount of loan applied for.

2. The amount of loan applied for is Rs. 3,500.

Rule III, Clause 3.—The funds, cesses, rates, duties, or taxes, and the property, if any, on the security of which it is proposed that the loan shall be made.

3. The loan shall be made on the security of house-tax and other miscellaneous receipts of this municipality.

Rule III, Clause 4.—The law or laws under which the said funds, cesses, rates, duties, taxes, are levied or received, and the title on which the said property is held.

4. The said house-tax, &c., are levied under Act III of 1864.

Rule III, Clause 5.—The period for which the loan is required, the number and amount of the instalments, if any, in which it is proposed that the loan shall be made, the dates proposed for receiving such instalments, and the instalments in which it is proposed to repay the loan.

5. The period for which the loan is required is ten years; the loan shall be made in one sum, and at as early a date as possible. It shall be repaid in ten annual instalments of Rs 350 each, and on the following dates, to wit :—On the 15th April 1875, and on the same date of each successive year till 1884.

Rule III, Clause 6.—The proceeds of each of the funds, cesses, rates, duties, or taxes, and all other income received by such body, committee, or persons, and all expenditure incurred in each of the three last preceding years.

6. The proceeds of house-tax and all other income, and the expenditure incurred in each of the three last preceding years, are shown in a separate statement (marked A) annexed herewith.

Rule III, Clause 7.—The value of the property, if any, offered as security.

7. Nil.

Rule III, Clause 8.—All existing prior charges upon any source of income accruing to or upon any property vested in such body, committee, or persons.

8. A prior charge of Rs. 2,600 exists upon the house-tax and other miscellaneous receipts of this municipality; the amount being a loan recently received from Government for erecting a proper system of latrines. (*Vide* Government letter No. 2476, dated 18th June 1874, to the address of the Commissioner of Patna.)

Rule X, Clause (*a*).—Interest shall be charged on every loan under the said Act at the rate of four and a half per centum a year, and shall be reckoned on each instalment thereof from the date on which it is advanced.

9. Agreeably to Rule X, the Municipal Commissioners agree to pay interest at the rate of 4½ per cent. per annum, which shall be reckoned on the full amount received from the date on which the loan is advanced.

Rule X, Clause (*b*).—Interest upon the outstanding principal debt shall become due, and shall be paid half-yearly on the 30th June and 31st December.

10. They also submit to the condition that the interest upon the outstanding principal debt shall become due and shall be paid half-yearly on the 30th June and 31st December respectively.

H. W. ALEXANDER, *Chairman.*
C. VOWELL, *Vice-Chairman.*
J. MCNAMARA, *District Engr., Shahabad.*
J. H. THORNTON, *Civil Surgeon, Shahabad.*
F. T. PLATTS, *District Supdt. of Police.*
SANT PERSHAD, *Pleader.*
HURBUNS SAHAI, *Pleader.*
TUKEEUDDIN AHMAD, *Municipal Commr.*
LIAKUT HUSSEIN, *Municipal Commr.*
PROTAB CHUNDER CHATTERJEE, *Dy. Magte.*

Estimate of the probable expense of the repairs and remetalling of the Arrah Town Roads, 10th July 1874.

NAME OF WORK.	No.	Length.	Breadth.	Height.	Cubic feet.	Rate.	Cost.
				Ft. In.			Rs. A. P.
Collecting of kunkur for repairs and remetalling roads in the Arrah town ...	1	5,000	12	0 6	30,000	At Rs. 9-8 per 100 cubic feet.	2,850 0 0
Consolidating, including rolling and finishing...	1	5,000	12	.....	60,000	At As. 12 per 100 superficial feet.	450 0 0
Contingencies	.....	.....	.....	.....	.....	At Rs. 6 per cent.	200 0 0
Total ...	.....	.....	.....	.....	.....	... ...	3,500 0 0
Grand Total ...	.....	.....	.....	.....	.....	... ...	3,500 0 0

SOOK LALL, *Overseer.*

Statement showing Income and Expenditure for 1871, 1872 *and* 1873.

	INCOME.												EXPENDITURE.
	House-tax assessed at 7½ per cent. on annual income of house.	Fine of cattle-pound.	Fine under Act III of 1864.	Fine under the Gambling Act.	Rent of Serai.	License-fees for fishing at the rate of Rs. 3 and Re. 1 per month.	Sale proceeds of fruitage.	Fees from defaulters.	Talabanas from defaulters.	Searching fees.	Miscellaneous.	Total.	
	Rs.	Rs.	Rs.	Rs.	Rs.	Rs.	Rs.	Rs.	Rs.	Rs.	Rs.	Rs.	Rs.
1871...	10,406 6 3	178 7 0	263 6 0	...	104 14 11	58 0 0	165 8 0	135 10 0	178 8 6	1 8 0	0 2 0	11,536 6 8	10,684 10 2
1872...	11,406 11 3	231 6 6	353 12 6	...	160 0 0	16 0 0	225 10 0	91 8 0	145 14 0	4 4 0	...	12,635 2 3	12,433 5 11
1873...	9,562 10 6	260 10 0	124 12 10	17 0 0	90 0 0	60 0 0	230 14 3	48 13 6	101 5 0	3 8 0	5 7 0	10,509 13 1	12,163 0 10

ARRAH MUNICIPALITY, the 10th August 1874.

P. C. CHATTERJEE, *Secretary.*

RIVERS THOMPSON,
Secy. to the Govt. of Bengal.

[First Publication.]

NOTIFICATION.

The 22nd September 1874.—Under Section 5 of the Indian Registration Act VIII of 1871, the Lieutenant-Governor of Bengal is pleased to create the following registration sub-districts, having the head-quarters and local jurisdictions shown opposite their names. The Lieutenant-Governor is also pleased, under Section 7 of the Act, to appoint the persons named below to be Sub-Registrars of the said sub-districts :—

DISTRICT.	Name of new sub-district.	Head-quarters.	Thanas included in jurisdiction.	Sub-Registrar appointed.
Darjeeling ...	Terai ...	Sannyasi Katta	Phansidewa ...	The Tehsildar. *ex-officio.*
	Kurseong ..	Kurseong ...	Kurseong .	Baboo Bhutnath Mookerjiya.

These changes will take effect on and from the 1st October 1874.

RIVERS THOMPSON,
Secy. to the Govt. of Bengal.

[Second Publication.]

NOTIFICATION.

The 12th September 1874.—Under Section 5 of the Indian Registration Act VIII of 1871, the Lieutenant-Governor of Bengal is pleased to create the following registration sub-district, having the head-quarters and local jurisdiction shown opposite the name. The Lieutenant-Governor is also pleased, under Section 7 of the Act, to appoint the person named below to be Sub-Registrar of the said sub-district :—

DISTRICT.	Name of new sub-district.	Head-quarters.	Thana included in jurisdiction.	Sub-Regiistrar apponted.
Sarun	Pursah ...	Pursah ...	Pursah	Baboo Jay Jay Ram.

This change will take effect on and from the 15th August 1874.

The Notification published at page 1239 of the *Calcutta Gazette* of the 12th August, creating Dighwara in the district of Sarun a sub-district, is hereby cancelled.

RIVERS THOMPSON,
Secy. to the Govt. of Bengal.

[Second Publication.]

NOTIFICATION.

The 14th September 1874.—So much of the Notification dated 5th April 1869, published in the *Calcutta Gazette*, page 902 of 1869, as defined the limits of the Town of Meherpore, in the district of Nuddea, is hereby cancelled.

The Lieutenant-Governor is pleased to direct that from and after the 1st of October next the boundaries of the said Town of Meherpore, under Act VI (B.C.) of 1868, shall be as follows :—

North—Oojulpore Mât.

South—Hari Mohun and Radha Prosunno Baboos' garden, and the southern boundary of the sub-divisional compound prolonged to meet the River Bhoyrub.

East—Bussuntopore and Chand Beel Mât and the eastern boundary of the Kishnaghur road.

West—Bhoyrub River.

RIVERS THOMPSON,
Secy. to the Govt. of Bengal.

[Second Publication.]

NOTIFICATION.

The 14th September 1874.—Under the powers vested in him by Section 2 of Act II (B.C.) of 1867 (an Act to provide for the punishment of public gaming and the keeping of gaming-houses), the Lieutenant-Governor is pleased to authorize the extension of the provisions of Section 11 of the said Act to the town of Burrisal, with effect from the 1st October next. The limits of the town for the purposes of the Act will be the same as those for the purposes of Act VI (B.C.) of 1868.

RIVERS THOMPSON,
Secy. to the Govt. of Bengal.

[Second Publication.]

NOTIFICATION.

The 14th September 1874.—It is hereby notified that, under the provisions of Section 3, Regulation VI of 1819, the Bagkhali Ghât Ferry on the Bagkhali River, at the Town of Cox's Bazar, in the Sub-Division of Cox's Bazar, in the district of Chittagong, is declared a public ferry.

RIVERS THOMPSON,
Secy. to the Govt. of Bengal.

[Second Publication.]

NOTIFICATION.

The 15th September 1874.—A disease resembling the plague is reported to have broken out at Mecca. Pilgrims should therefore be warned by district and police officers of the risk they incur in proceeding to that place at present.

RIVERS THOMPSON,
Secy. to the Govt. of Bengal.

[Third Publication.]

NOTIFICATION.

POLICE.

Calcutta, the 8th September 1874.—The attention of all Magisterial and Police Officers is drawn to the subjoined Notification of the Government of India in the Home Department, by which, in modification of Rule 4, published in Notification by this Government of the 15th June last, certain Magistrates in the North-Western Provinces are added to the officers by whom licenses for the importation of saltpetre by land into the territories subject to the jurisdiction of the Lieutenant-Governor of Bengal may be granted. The grant of passes for the transport of saltpetre from one district or town within these territories to another such district or town will continue to be regulated by Rule 17 of the said Notification. The provisions of Rule 16, under which the exportation of saltpetre from the Lower Provinces either by land or sea to any place out of British India except under a pass granted by the Secretary to the Government of India in the Foreign Department, must continue to be strictly enforced :—

HOME DEPARTMENT.

NOTIFICATION.—PUBLIC.

Fort William, the 28th August 1874.

No. 2252.—Under the authority vested in him by Section 22 of Act XXXI of 1860, and by the rules made in that behalf and published under Notification No. 3560, dated the 28th November 1873, the Hon'ble the President in Council is pleased to authorize the undermentioned Officers to grant passes for the transport of saltpetre from their respective districts to any place within the territories subject to the jurisdiction of the Lieutenant-Governor of Bengal :—

Magistrate of Cawnpore.
Magistrate of Allahabad.
Magistrate of Fatehgarh.

RIVERS THOMPSON,
Secy. to the Govt. of Bengal.

[First Publication.]

DECLARATION.

The 21st September 1874.—Whereas it appears to the Lieutenant-Governor of Bengal that land is required to be taken by Government at the public expense for a public purpose, viz. for the excavation of a public tank, it is hereby declared that for the above purpose a piece of land known as *Hazrah* tank, measuring more or less 7 beeghas 6 cottahs and 10 chittacks, appertaining to Holding No. 72, Sub-division E, Grand division VI, of Khas Mehal Punchannogram, and bounded on the North by land belonging to the Tagore Family of Calcutta, on the South and West by lands belonging to Mothoorahnauth Haldar and Mohima Chunder Haldar, and on the East by a public road called the Russapaglah road.

This declaration is made under the provisions of Section 6, Act X of 1870, to all whom it may concern.

RIVERS THOMPSON,
Secy. to the Govt. of Bengal.

PUBLIC WORKS DEPARTMENT,—BENGAL.

ESTABLISHMENT.

The 18th September 1874.

No. 321.—*Notifications.*—Baboo Rakhal Dass Roy, Supervisor, Second Grade, attached to the Darjeeling and Julpigoree district, availed himself of sick leave* from the 2nd September 1874.

* Bengal Government, Public Works Department Notification No. 305, dated 2nd September 1874.

No. 322.—Baboo Denonath Sen, Assistant Engineer, First Grade, assumed charge of the Chittagong district on the 7th September 1874, before noon.

No. 323.—Baboo Rajchunder Ghose, Assistant Engineer, Second Grade, attached to the West Tirhoot Special Division, passed in Colloquial Hindustanee on the 31st August 1874.

No. 324.—*Transfer.*—Baboo Ootum Krisna Sircar, Overseer, First Grade, from the Burdwan to the Midnapore district.

No. 325.—*Appointment.*—Mr. E. H. Phillips, Probationary Accountant, Fourth Grade, attached to the Fourth Calcutta Division, having passed the prescribed examination, is permanently appointed in that grade.

The 19th September 1874.

No. 326.—*Notification.*—Baboo Gopaul Chunder Mookerjee, Executive Engineer, Fourth Grade, assumed charge of the Rungpore and Bogra districts on the 1st September 1874, before noon.

The 21st September 1874.

No. 327.—*Transfer.*—Mr. W. Girling, Sub-Engineer, Third Grade, from the Second to the First Calcutta Division.

LOCAL—COMMUNICATIONS.

Fort William, the 21st September 1874.

No. 328.—*Declaration under Section 6 of Act X of 1870 of the Government of India.*—Whereas it appears to the Lieutenant-Governor of Bengal that land is required to be taken by Government at the public expense for a public purpose, viz. for straightening the first mile of the Nimtah road in the villages of Belghoriah and Nimtah, and improving the second mile of the same road in the village of Nimtah, pergunnah Calcutta, and zillah 24-Pergunnahs, it is hereby declared that for the above purpose a piece of land measuring, more or less, 12 beeghas 9 cottahs and 6¼ chittacks in one strip, lying in a north-eastern direction from the railway crossing on the road south of the Belghoriah station, and another piece about 4 beeghas 7 cottahs and 3½ chittacks, more or less, in two strips, of an average width of 8 feet, running along the outer edge of the side ditches nearly throughout the second mile of the aforesaid Nimtah road, from the Belghoriah Railway Station and the village of Nimtah, are required within the aforesaid villages of Belghoriah and Nimtah.

2. This declaration is made under the provisions of Section 6 of Act X of 1870 to all whom it may concern.

J. E. T. NICOLLS, *Colonel*, R.E.,
Secretary to the Govt. of Bengal, P. W. D.

IRRIGATION.

ESTABLISHMENT.—NOTIFICATIONS.

The 21st September 1874.

No. 333.—*Notifications.*—Mr. H. Gearing, Supervisor, Second Grade, Byturnee Division, is granted four days' privilege leave under Supplement F, Section 12, of the Civil Leave Code, in extension of twenty days' leave granted him in orders marginally noted.

No. 292 of 17th July 1874.

IRRIGATION.

No. 334.—Declaration No. 172, dated 28th April 1874, published at page 812, Part I, of the *Calcutta Gazette* of the 29th idem, relative to land required for brick-making purposes at Deega, zillah Patna, is hereby cancelled.

G. A. SEARLE, *Lieut.-Col.*, M.S.C.,
Offg. Asst. Secy. to the Govt. of Bengal,
in the P. W. D., Irrigation Branch.

[First Publication.]

NOTIFICATION.

The 21st September 1874.—The following revised schedule of charges for shipping goods at the Port Commissioners' Jetties having been approved by the Lieutenant-Governor under Section 65 of Act V (B.C.) of 1870, is published for general information :—

Number in schedule.	Description.		Present rate.			Proposed rate.		
			Rs.	A.	P.	Rs.	A.	P.
1	Aniseed in bags of 2 b. maunds	per bag	0	0	9	0	0	6
5	Barley in bags of 1¼ b. maunds	" "	0	0	9	0	0	6
8	Black seed in bags of 2 b. maunds	" "	0	0	9	0	0	6
16	Castor seed in bags of 2 b. maunds	" "	0	0	9	0	0	6
23	Cotton	per bale	0	1	6	0	1	3
31	Ginger	per cwt.	0	1	0	0	0	9
42	Horns	" "	0	1	0	0	0	9
43	India-rubber	" "	0	1	0	0	0	9
48	Jute and jute cuttings, in bales of 300 to 400 lb. ...	per bale	0	1	6	0	1	3
50	Linseed in bags of 2 b. maunds	per bag	0	0	9	0	0	6
56	Mustard seed in bags of 2 b. maunds ...	" "	0	0	9	0	0	6
58	Oats in bags of 1¼ b. maunds	" "	0	0	9	0	0	6
62	Paddy in bags of 1¼ b. maunds	" "	0	0	9	0	0	6
64	Peas of all sorts in bags of 2 b. maunds ...	" "	0	0	9	0	0	6
66	Poppy seed in bags of 2 b. maunds	" "	0	0	9	0	0	6
70	Rape seed in bags of 2 b. maunds	" "	0	0	9	0	0	6
72	Rice in bags of 2 b. maunds	" "	0	0	9	0	0	6
76	Saltpetre in bags	per cwt.	0	0	6	0	0	4
77	Seeds of all kinds not included in this schedule, in bags of 2 b. maunds...	per bag	0	0	9	0	0	6
85	Sugar and khaur in bags or hogsheads ...	per cwt.	0	0	6	0	0	4
89	Tea in chests...	per chest	0	1	6	0	1	0
90	Do. half chests	" "	0	0	9	0	0	6
91	Teel seed in bags of 2 b. maunds	per bag	0	0	9	0	0	6
92	Tincal	per cwt.	0	1	0	0	0	9
93	Tobacco—leaf and prepared	" "	0	1	0	0	0	9
95	Turmeric	" "	0	1	0	0	0	9
101	Wheat in bags of 2 b. maunds	per bag	0	0	9	0	0	6

W. D. BRUCE, *Vice-Chairman.*

JAIL DEPARTMENT.

The 17th September 1874.—Surgeon-Major T. Mathew relieved Surgeon G. Griffith of the charge of the jail at Sylhet in the afternoon of the 4th instant.

S. S. LYNCH,
Deputy Inspector-General of Jails, Bengal.

HIGH COURT NOTICES.

Orders by the High Court of Judicature at Fort William in Bengal.

NOTIFICATION.

LEAVE OF ABSENCE.

The 21st September 1874.

Baboo Nilmadhub Mookerjee, Moonsiff of Rungoneah, in the district of Chittagong, is allowed privilege leave of absence for the ensuing Dusserah vacation, under Section 21, Chapter VI of the Civil Leave Code.

Baboo Grish Chunder Roy, Moonsiff of Meherpore, in the district of Nuddea, is allowed privilege leave of absence for the ensuing Dusserah vacation under Section 21, Chapter VI of the Civil Leave Code.

Baboo Hurro Proshad Sein, Moonsiff of Olipore, in the district of Rungpore, is allowed sick leave of absence for a month and half under Section 3, Supplement F of the Civil Leave Code.

Baboo Krishna Mohun Mookerjee, Moonsiff of Jhenidah, in the district of Jessore, is allowed privilege leave of absence for thirty-five days, from the 9th October next, under Section 21, Chapter VI of the Civil Leave Code.

Baboo Shib Proshad Singh, Moonsiff of Pooree, in the district of Cuttack, is allowed sick leave for one month in extension of that granted to him by Court's order No. 2099 of the 11th August last, under Section 3, Supplement F of the Civil Leave Code.

Baboo Mothooranath Ghose, Moonsiff of Atteah, in the district of Mymensingh, is allowed privilege leave of absence for two months, from the beginning of the ensuing Dusserah vacation, under Section 21, Chapter VI of the Civil Leave Code.

Baboo Dwarkanath Ghose, Sudder Moonsiff of Dinagepore, is allowed privilege leave of absence for the ensuing Dusserah vacation under Section 21, Chapter VI of the Civil Leave Code.

Baboo Karuna Dass Bose, Moonsiff of Jungypore, in the district of Moorshedabad, is allowed privilege leave of absence for the ensuing Dusserah vacation under Section 21, Chapter VI of the Civil Leave Code.

Baboo Krishna Chandra Chatterjee, Moonsiff of Kushba Noornugger, in the district of Tipperah, is allowed privilege leave of absence for one month and fifteen days, from 8th October next, under Section 21, Chapter VI of the Civil Leave Code. The Moonsiff's Sheristadar will remain in charge of the current duties of the office on the re-opening of the Civil Courts.

Baboo Brojo Behary Shome, B L., Additional Moonsiff, in the district of Jessore, posted at Nurrail, is allowed privilege leave of absence from the 9th of October to 23rd November next, under Section 21, Chapter VI of the Civil Leave Code.

Baboo Grish Chunder Chowdhry, B.L., first Moonsiff of Perozepore, in the district of Backergunge, is allowed privilege leave of absence for two months, from the 11th October next, under Section 21, Chapter VI of the Civil Leave Code.

The leave of absence without pay for fifteen days, from 1st current, granted to Moulvie Dedar Buksh, 2nd Moonsiff of Arrah, in the district of Shahabad, by Court's order No. 2386, dated the 7th September 1874, is cancelled.

By order, &c.,

HIGH COURT, the 22nd September 1874. H. J. S. COTTON, *Offg. Registrar.*

[Second Publication.]

Rules drawn up in accordance with Section 4, Act XX of 1865 for the qualification, admission, and enrolment of Pleaders and Mookhtars in Mofussil Courts.

I.—GENERAL.

1. THE following rules framed by the High Court of Judicature at Fort William in Bengal, under Section 4, Act XX of 1865, in supersession of previous rules on the same subject shall take effect from the date of their publication except so far as they relate to the qualifications required by clause 1 of Rules 7, 9, and 11, respectively, as to which the rules dated 2nd May 1866 shall continue in force until the 1st of January 1875.

2. Pleaders in the Mofussil Courts of the Regulation Provinces, within the limits of the jurisdiction of the High Court, shall, as regards qualifications for practising in Civil Courts, be of two grades:

I.—Those of the higher grade shall be competent to appear, plead, and act, in any Civil Court subordinate to the High Court.

II.—Those of the lower grade shall be competent to appear, plead, and act, in the Courts of Moonsifs and in Small Cause Courts, and in the Courts of Officers in the District of Cachar, and Divisions of Assam, Chota Nagpore, and Cooch Behar, exercising the powers of Moonsifs under the Bengal Civil Courts' Act, 1871.

3. Mookhtars duly admitted and enrolled shall be competent to appear and act in any Civil Court subordinate to the High Court.

4. Provided that no pleader or mookhtar shall be enabled uuder these rules to practise in every Court except as specified in their certificates.

5. The Examiners hereinafter mentioned shall be the persons to be appointed Examiners by the Lieutenant-Governor of Bengal under the provisions of Act XX of 1865.

II.—QUALIFICATION FOR PLEADERS OF THE HIGHER GRADE.

6. The following persons may be admitted as Pleaders of the higher grade, that is to say—

1*st.*—Any person who shall have obtained the Degree of Bachelor-of-Law of one of the Universities of Calcutta, Madras, or Bombay, or shall be a Licentiate in Law of one of the said Universities: Provided that his application for admission as a pleader be made within one year from the time of his obtaining such degree or license, or within such further time as the High Court shall for any special reason allow; or

2nd.—Any person who produced a certificate from the Board of Examiners that he has passed in the first class an examination in the subjects prescribed from time to time by the High Court for the pleadership examination.

Such subjects shall, until further order by the Court, be as follows :—

Subjects.	*Regulations, Enactments, and Text Books.*
1st.—The law of property current in Bengal—	
A.—With reference to the permanent settlement; to the Government lien on land; to claims to hold land exempt from the payment of revenue, and to the mode in which estates can be brought to sale for arrears of revenue.	Regulations (Bengal) I, VIII, X, XIV, XIX, and XLIV of 1793, and the Regulations and Acts by which the same have been altered; Act XI of 1859, and the Preamble to Regulation (Bengal) II of 1793.
B.—The law of under-tenures, and the mode in which the same can be brought to sale for arrears of revenue.	Regulation (Bengal) VIII of 1819; Act VIII of 1865 (Bengal Council); Act VIII of 1869, B.C. (except as to candidates to practise in Orissa, Chota Nagpore, and Assam, who will be required, as heretofore, to pass in Act X of 1859).
C.—The relation of landlord and tenant.	Act VIII of 1869 (B. C.), except as above.
D.—Mortgages, Registration of Assurances.	Macpherson on Mortgages; Act VIII of 1871.
E.—The Hindoo Law of Inheritance, Succession, and Adoption.	Dayabhaga and Mitakshara; Dattaka Chundrika, and Macnaghten's Principles of Hindoo Law, first seven chapters.
F.—Mahomedan Law.	Macnaghten's Principles of Mahomedan Law, except chapter 9.
G.—The Indian Succession Act.	Act X of 1865; Act XXI of 1870.
2nd.—Obligations arising from contracts.	Macpherson on Contracts; Act IX of 1872.
3rd.—Civil Procedure.	Act VIII of 1859; Act XXIII of 1861; Act XI of 1865.
4th.—The law of evidence.	Act I of 1872.
5th.—The law relating to stamps.	Act XVIII of 1869, and Act VII of 1870.
6th.—The law of limitation.	Act IX of 1871.
7th.—Criminal law and procedure.	The Indian Penal Code (Act XLV of 1860 and Act XXVII of 1870), and the Code of Criminal Procedure, Act X of 1872.

7. In order to qualify a person to present himself for the examination mentioned in Rule 6, clause 2nd—

1st—He must hold a certificate of having passed the First Arts Examination of the University of Calcutta, Madras, or Bombay, or the first public examination before Moderators at Oxford, or the previous examination at Cambridge, or the preliminary examination in Arts in one of the Scotch Universities, or the examination in Arts for the second grade at Durham, or the matriculation examination at the University of Dublin or London, or a certificate of having passed some other public examination which shall be certified by not less than three Judges of the High Court as being in their opinion equivalent to one or other of the abovementioned examinations.

2nd.—He must hold a certificate of having regularly attended a full course of lectures in Law at one of the Colleges affiliated to the Calcutta University, or such Law lectures elsewhere as shall be deemed by the High Court to be sufficient.

3rd.—He must produce a satisfactory certificate of good moral character, and be above the age of 20 years.

III.—QUALIFICATION FOR PLEADERS OF THE LOWER GRADE.

8. Every person may be admitted as a pleader of the lower grade who shall produce a certificate from the Board of Examiners that he has passed in the second class the examination mentioned in Rule 6, clause 2nd.

9. In order to qualify a person to present himself for examination for the lower grade—

1st.—He must hold a certificate of having passed the Entrance Examination of the University of Calcutta, Madras or Bombay, in the first or second class, or the first public examination before Moderators at Oxford, or the previous examination at Cambridge, or the preliminary examination in Arts in one of the Scotch Universities, or the examinatian in Arts for the second grade at Durham, or the matriculation examination at the University of Dublin or London, or a certificate of having passed some other public examination which shall be certified by not less than three Judges of the High Court as being in their opinion equivalent to one or other of the abovementioned examinations.

2nd.—He must produce a satisfactory certificate of good moral character, and be above the age of 20 years.

IV.—QUALIFICATION FOR MOOKHTARS.

10. Every person may be admitted as a mookhtar who shall be qualified as hereinafter prescribed, that is to say—

(1.) If he shall be qualified to be admitted as a pleader of either grade: Provided that his application to be admitted as a mookhtar shall be made within one year from the time of his obtaining such degree or license, or within such further time as the Court shall for any special reason allow; or

(2.) If he shall produce a certificate from the Examiners that he has passed an examination in the subjects prescribed from time to time by the High Court for the examination of mookhtars. Such subjects shall, until further notice, be as follows:—

Code of Civil Procedure.	Code of Criminal Procedure.
Law of Limitation.	Registration Act.
Stamp Laws.	Evidence Act.
Small Cause Court Act.	Contract Act.
Penal Code.	

11. In order to qualify a person to present himself for the examination required by these rules for mookhtars—

(1.) He must hold a certificate of having passed the Entrance Examination of the University of Calcutta, Madras, or Bombay, or a certificate of having passed the Vernacular or Minor Scholarship Examination, or some other public examination certified by the Director of Public Instruction or by an Inspector of Schools to be equivalent thereto.

(2.) He must produce a satisfactory certificate of good moral character, and be above the age of 20 years.

V.—EXAMINATIONS.

12. Every candidate for examination for pleadership of either grade, or for mookhtarship, shall, on or before the 1st of November in each year, apply to the Board of Examiners for leave to present himself at the ensuing examination, and he shall establish to their satisfaction that he possesses the qualifications prescribed for such candidates.

13 Such application is not to be transmitted to the Board of Examiners direct, but is to be filed before the said 1st day of November in the Court of the District Judge within whose jurisdiction the candidate resides or is employed (Calcutta, for this purpose, being taken to be within the District of 24-Pergunnahs), accompanied by the necessary documents and papers. The Judge shall thereupon enquire into the validity of the certificate of character presented by the candidate, and shall satisfy himself as to the identity of the candidate, and he shall, on or before the 15th November, transmit to the Board of Examiners all such applications with the documents accompanying, together with a list of the applications and annexures, and with his opinion in each case as to the sufficiency of the testimonials produced, and any other information which he may think it needful in any case to communicate.

14. The Board of Examiners shall thereupon take the case of each candidate, with the report of the District Judge, into their consideration, and shall determine whether or not the candidate is possessed of the necessary qualifications. If the candidate is found qualified, the Board shall cause his name, the name of his father, his age and place of residence, and other needful particulars, to be entered in a register, with a declaration that he is permitted to appear at the next ensuing examination at * * * *

15. An extract from the register shall be forwarded to the District Judge for delivery to the candidate. The Judge shall cause a notice of his having received such extracts to be stuck up in his Court-house, and shall deliver them to the candidates on application.

The District Judge, in carrying out this Rule and Rule 13, shall conform to such instructions as he may receive from the Board of Examiners through their President or Secretary.

16. Before the date of examination, every candidate shall pay into the Government Treasury of the 24-Pergunnahs, or of the place where he is to be examined, the fee prescribed by Rule 22, and shall at the same time present to the Officer in charge of the Treasury the extract from the register furnished to him under Rule 10, and the treasury receipt for the fee shall be endorsed thereon. Every candidate for examination shall produce to the Examiners the extract from the register, with the treasury receipt so endorsed thereon.

VI.—ENROLMENT.

17. Any person who shall have qualified under these rules, and who shall desire to be admitted to practice, shall pay into the Government Treasury of the district in which he shall intend to practise the fee prescribed by Rule 22, and shall, on presentation of the certificate of the Examiners or of his diploma, and the receipt for the said fee, be entitled to apply to the High Court for admission and enrolment.

18. The application, together with the certificate and receipt required by Rule 17, shall be presented to the Judge of the District in which the applicant intends ordinarily to practise, and shall be forwarded by the Judge to the Registrar of the High Court, with such remarks as he may think fit to make thereon.

19. The name of the applicant and his place of abode, together with his father's name and place of abode, shall be affixed in some conspicuous place in the Court-house of the Judge to whom the application is sent, and also in the High Court, at least six weeks before the applicant is admitted to practise.

20. The High Court may call for evidence of the respectability of the applicant in any case in which it may be deemed necessary.

21. Upon the applicant's being admitted and enrolled by the High Court, a certificate to that effect shall be forwarded by the Registrar of the High Court to the Judge of the district, who, upon the applicant's delivering and leaving with him a declaration in writing signed by the said applicant in conformity with the recital in the form of certificate given in the 2nd Schedule to Act XX of 1865, shall grant him a certificate as required by the said Act.

VII.—FEES.

22. The fees payable previous to examination and on application for enrolment shall be as follows:—

	Pleader, Higher Grade.	Pleader, Lower Grade.	Mookhtar.
	Rs.	Rs.	Rs.
Before Examination	30	20	15
Before Enrolment	25	15	10

VIII.—PENALTIES.

33. If any person having passed the examination entitling him to be admited and enrolled as a First or Second Grade Pleader or as a Mookhtar, and shall fail to apply for such admission and enrolment for a period of one year from the time of passing the examination, he shall not be admitted and enrolled, unless by special order of the High Court the time for such application shall be extended.

24. If any person having been admitted and enrolled as a pleader or mookhtar shall neglect to take out a certificate, or, having obtained a certificate, shall fail to renew it for a period of three years, he shall be suspended, and shall not be entitled to receive a certificate or to have his certificate renewed without further orders of the High Court.

25. Any person who shall hold any appointment under Government, or shall carry on any trade or other business at the time of his application for admission as a Pleader or Mookhtar, shall state the fact in his application for admission, and the High Court may refuse to admit such person, or pass such orders theron as it thinks proper.

26. Any person who, having been admitted as a pleader or mookhtar, shall accept any appointment under Government, or shall enter into any trade or other business, shall give notice thereof to the High Court, who may thereupon suspend such pleader or mookhtar from practice, or pass such orders as the said Court may think fit.

27. Any wilful violation of any of the above rules shall subject a pleader or Mookhtar to suspension or dismissal.

R. COUCH.
F. B. KEMP.
LOUIS S. JACKSON.
J. B. PHEAR.
W. MARKBY.
C. PONTIFEX.
W. AINSLIE.
G. G. MORRIS.
ROMESH CHUNDER MITTER.
W. F. MCDONELL.

The 12th September 1874.

NOTIFICATION.

UNDER Section 14 of Act XI of 1865, notice is hereby given that, subject to the orders of Government, the Judge of the Small Cause Courts of Dacca and Moonsheegunge will sit at the Moonsheegunge Court on the 2nd and 3rd of October next.

PORESH NATH BANERJEE, *Offg. Judge.*

DACCA SMALL CAUSE COURT, the 18th September 1874.

NOTIFICATION.

NOTICE is hereby given, under Section 14, Act XI of 1865, that subject to the orders of Government, the Judge of the Small Cause Courts of Hooghly, Serampore, and Howrah, will hold his sittings in those Courts, in the month of October next, on the dates named below:—

1st to 6th October... ... ... at Hooghly.
7th and 8th „ ... ... „ Howrah.
7th „ 9th „ ... ... „ Serampore.

DOORGA PROSAUD GHOSE, *Judge, Small Cause Court.*

HOOHGLY SMALL CAUSE COURT, the 17th September 1874.

ECCLESIASTICAL.

THE Reverend Jerusalem Gedaliah Myers, Minister, has been appointed by the Bishop of Calcutta a Surrogate in this diocese for granting episcopal licenses of marriage.

CHARLES SANDERSON, *Registrar and Secretary.*

CALCUTTA, the 21st September 1874.

TREASURY NOTICES.

BABOO MOHESH CHUNDRA SEN, Deputy Collector, has been placed temporarily in charge of the Fureedpore Treasury, and authorized to draw bills on other treasuries, during the absence of Baboo Bhuban Mohan Raha from the Sudder Station on duty.

DACCA, the 17th September 1874. F. R. COCKERELL, *Commissioner.*

UNCOVENANTED DEPUTY COLLECTOR BABOO LOLIT MOHUN CHATTERJEE has been placed in charge of the Jessore Treasury, and authorized to draw bills on other Treasuries.

By order,

SREENAUTH GHOSE, *Persnl. Asst. to Commissioner.*

COMMR.'S OFFICE, PRESY. DIVN., CALCUTTA, the 14th September 1874.

EDUCATIONAL NOTICE.

BABOO BYKANT NATH SEN, Deputy Inspector of Schools, and Secretary to the District Education Committee of Dacca, returned from privilege leave and took charge of his duties on the 3rd ultimo. The unexpired portion of his leave, that is, twenty-seven days, is cancelled.

F. R. COCKERELL, *Commissioner.*

Statement showing the importation of Salt (private property) in bond and afloat on the River Hooghly, subject to Customs Duty, on the 16th September 1874.

	Government golas.	Private golas.	Afloat.	Total.
	Mds.	Mds.	Mds.	Mds.
Liverpool Pungah...	3,63,365	.....	1,80,469	5,43,834
Italian „	13,700	.....	2,418	16,118
Italian Kurkutch	1,592	.....	.....	1,592
Bombay „	11,564	.....	77,632	89,196
Madras „	1,29,992	.....	46,080	1,76,072
Arabian and Persian Gulf, Kurkutch and Muscat Rock	89,161	.....	74,485	1,63,646
Total ...	6,09,374	.....	3,81,084	9,90,458

By order of the Board of Revenue, L. P.,

T. B. LANE, *Offg. Collector of Customs.*

CALCUTTA CUSTOM HOUSE, the 21st September 1874.

NOTIFICATION.

No. 943B.

IT is hereby notified that the Custom House will be open during the Doorga Poojah Holidays for the transaction of business as usual on the following dates :—

October 15th.
„ 16th, up to 2 P.M.
„ 22nd.
October 23rd.
„ 26th.

Any persons having payments to make on those dates are informed that they must deposit with the Collector of Customs, by noon of October 14th, either a receipt or guarantee from the Bank of Bengal for a specific amount, beyond which credit will not be given to them.

No cash can be received on any account.

A further guarantee will be taken from all merchants, firms, and other persons using the Custom House on the dates in question, that they will each bear such share of the additional expenditure required for keeping open the Custom House on the said dates as may be adjudged by the Collector, the total expenditure required being estimated at about Rs. 2,000.

By order of the Member in Charge,

W. H. GRIMLEY, *Offg. Secretary.*

BOARD OF REVENUE, L.P., FORT WILLIAM, the 1st September 1874.

OPIUM NOTIFICATION.

No. 915B.

NOTICE is hereby given, that the Tenth Sale of Opium, the provision of 1872-73, will be held at the Government Opium Sale-Room, No. 2, Bankshall Street, on Friday, the 2nd October 1874, at 11 A.M., and will comprise 3,750 chests, viz.—

	Chests.
Behar Opium	2,185
Benares „	1,565
Total ...	3,750

2. The general conditions of the sale now advertised will be the same as usual; they may be ascertained by reference to the Notification issued on the 8th November 1873, and published in the *Government* and *Exchange Gazettes*, or on personal application at the Office of the Board of Revenue.

3. The latest date for deposit will be the 7th, and that for clearance, owing to the intervention of the Doorga Poojah Holidays, will be the 28th October 1874, that is to say, no Bank of Bengal Receipts, Government Promissory Notes, or other public Securities, that may be tendered for deposit in redemption of Promissory Notes given by purchasers in the Sale-room, will be received after 4 P.M. of Wednesday the 27th October 1874, and no Bank of Bengal Receipts in full payment of lots will be accepted after 4 P.M. of Wednesday, the 28th October 1874.

4. In addition to the quantity above advertised for sale, the following quantities, more or less, of Behar and Benares Opium will be brought to sale in the present year on or about the dates specified below. The Member-in-Charge of the Opium Department, however, reserves to himself the right of altering these dates, should circumstances render it expedient to do so:—

DATES.	Behar, about Chests.	Benares, about Chests.	Total, about Chests.
On or about Friday, 6th November 1874 ...	2,185	1,565	3,750
On or about Thursday, 3rd December „ ...	2,185	1,565	3,750
Total ...	4,370	3,130	7,500

By order of the Member-in-Charge,
W. H. GRIMLEY, *Offg. Secretary.*

BOARD OF REVENUE, L. P., FORT WILLIAM, the 25th August 1874.

OPIUM NOTIFICATION.

No. 1018B.

SEALED tenders will be received in this office up to 12 o'clock noon of the 1st proximo for the supply of one thousand maunds of pit coal of approved quality for the Assay Department of the Benares Opium Agency.

2. The entire quantity of coal must be delivered at the Ghazeepore Opium Factory by the 31st March 1875, and each tender must specify the rate per maund at which the coal will be supplied inclusive of transit and delivery charges.

3. A security deposit of five hundred rupees will be required from the party whose tender may be accepted.

By order of the Member in charge,
W. H. GRIMLEY, *Offg. Secretary.*

BOARD OF REVENUE, L. P., FORT WILLIAM, the 19th September 1874.

CENTRAL RELIEF FUND.

Proceedings of the 24th Meeting of the Executive Committee, Central Relief Fund, held on the 2nd September 1874.

PRESENT:

The Hon'ble John Inglis, C.S.I., *Chairman.*
The Hon'ble J. R. Bullen-Smith.
The Hon'ble Rajah Jotendro Mohun Tagore.
Moonshee Amir Ali Khan Bahadoor.

I.—The proceedings of the previous meeting were read and confirmed.

II—The Chairman read a letter from the Government of Bengal (No. 5089—S.R., dated 18th August 1874,) inquiring whether the Committee's decision, as conveyed in their letter

No. 258, dated 3rd August, finally negatived the suggestion made in paragraphs 4 and 5 of Government letter No. 4583, dated 20th July, regarding the Committee taking over charges for charitable relief, under heading (*d*) of their Notification of 4th March, in the very distressed districts.

Resolved—That a reply to the Committee's letter, No. 288 of 1st September, be awaited.

III.—The Chairman read a communication from the Cooch Behar Commissioner, forwarded by Government, inquiring whether the readiness of the Committee to meet charges on account of charitable relief extends to such relief paid for hitherto out of the funds of the Cooch Behar State.

Resolved—That the Commissioner be asked how much he requires.

IV.—The Chairman read Patna Commissioner's No. 1871F., dated 5th August, submitting the views of the District Charitable Relief Committee, Shahabad, as to the best mode of affording relief under heading (*d*) of the Central Committee's Notification of 4th March.

Resolved—That the Commissioner be informed that he need not submit these details in future.

V.—The Chairman read a letter dated 28th July, from the Lord Mayor of London, on the subject of the funds raised there for the famine, and thanking the Committee and the Hon'ble V. H. Schalch for the prompt and courteous manner in which information had from time to time been supplied.

Resolved—That the letter be recorded.

VI.—The following applications for assignments were read, and the amounts asked for were granted, viz. :—

	Rs.
Relief Commissioner of Rajshahye, for Dinagepore dispensary ...	540
Collector of Moorshedabad	72,000
His Grace Archbishop Steins, for orphanages under his care ...	2,060
Patna Commissioner, for the Bettiah and other dispensaries of his division	500
Total ...	75,100

VII.—Cash accounts and statements as follows were read and ordered to be recorded, viz. :—

Beerbhoom	For July 1874.
Bankoora	For July 1874.
Hazareebagh	For June and July 1874.

VIII.—Forecasts of Additional Commissioner, Durbhanga, for August and September, and of Patna Commissioner for August, received from Government, were noted and recorded.

IX.—The Chairman laid before the meeting the 24th Special Narrative by Government of the famine, embracing the period from the 7th to 20th August 1874.

Resolved—That it be recorded.

X.—A Bill for Rs. 9-5 on account of postage incurred by the Board's Office in the transmission of the Committee's letters was submitted and passed.

XI.—The Honorary Treasurer submitted the following statement of funds :—

	Rs.	A.	P.	Rs.	A.	P.
Subscriptions to date				24,59,021	15	9
Government contribution				21,45,657	14	5
...				46,04,679	14	2
Drafts on treasuries				16,79,400	0	0
District Charitable Society				50,000	0	0
Archbishop Steins				1,030	0	0
Refund of Saharunpore subscription				1,804	12	0
				17,32,234	12	0
Local expenses				4,582	5	10
				17,36,817	1	10
Balance at Bank of Bengal	27,97,070	13	2			
,, with Treasurer	796	11	2			
Transfer receipt returned to Cuttack for substitution	500	0	0			
				27,98,367	8	4
Outstanding subscriptions	.....			69,495	4	0
Total ...				46,04,679	14	2

The Calcutta Gazette.

WEDNESDAY, SEPTEMBER 23, 1874.

PART II.

Advertisements.

[N.B.—Advertisements, Notices, &c., intended for insertion in this part of the Gazette, cannot be received after Noon on Monday.]

LAND SALE NOTICES.

NOTICE is hereby given, under Section 6, Act XI of 1859, that the undermentioned Estates, in the district of Purneah, will be put up to public and unreserved sale at the Collector's Office of that district on Monday, the 28th September 1874, corresponding with 13th Assin, 1281 B.S., for arrears of revenue, which, by the Regulations and Acts in force, are directed to be realized in the same manner as arrears of revenue due on the 29th June 1874.

Class I.—Permanently-settled Estates.

No. 181.—Mehal Gungee, Pergunnah Soorjopoor; recorded proprietors Golam Asghur, Golam Mohamed, Khurm Ali, Sahadat Ali, Mussamut Sahadman, Mussamut Momzan, Syud Enaet Hossain, Chund Ali, Bebi Kaseban, Mohamed Zemah, Umanut Ullah, Kapoori, Buxan, Rezaullah, Meazan, Bebi Ungoo, Khajah Torab Ali, Mussamut Nathun, Tussooduck Hossain, Imdad Hossain, Uzeer Ali, and Belawat Ali; sudder jumma Rs. 791-3-5.

No. 1082.—Dhatta Sasum, pergunnah Futtehpore Singhia; recorded proprietor Bebi Meharzan, mother of Fyz Bux; sudder jumma Rs. 878-14-5.

W. KEMBLE, *Collector of Purneah.*

PURNEAH COLLECTOR'S OFFICE, the 5th August 1874

اشتهار نامه کچهري کلکتري ضلع پورنيه يهه که

بموجب دفعه ٦ ايکت ١٠ سنه ١٨٥٩ع اشتهار ديا جاتا هي که محالات مفصله ذيل واقع ضلع پورنيه بنابر ادائے باقي مالگذاري سرکار بابت قسط ٢٩ جون سنه ١٨٧٤ع بتاريخ ٢٨ ستمبر سنه ١٨٧٤ع مطابق ١٣ آسن سنه ١٢٨١ بنگله روز سوموار بکچهري کلکتري ضلع مذکور بلا عذر نيلام هوگا بتاريخ ٥ اگست سنه ١٨٧٤ع مطابق ٢٢ ساون سنه ١٢٨١ بنگله

تفصيل محال

نمبر توزيع	نام محال نقيد پرگنه	نام مالک	صدر جمع	کيفيت
١٨١	موضع جنگي پرگنه سورجاپور	غلام اصغر و غلام محمد و خرم علي و سعادت علي و مسماة شهدمن و مسماة موم جان و سيد عنايت حسين و چاند علي و بي بي قصيدن و محمد زمان و امانت الله و کيخوري و بخشن و رضا الله و ميانجان و بي بي ننکو و خواجه برات علي و مسماة بهتن و تصدق حسين و امداد حسين و وزير علي و ولايت علي	٧٩١ ٣ ٥	بندوبست مدامي
١٨٢	موضع دهان ششم پرگنه فتح پور سرکيا	بي بي مهر جان والده فيض بخش	٨٧٨ ١٤ ٥	بند و بست مدام

W. KEMBLE.

NOTICE is hereby given, under Section 6, Act XI of 1859, that the undermentioned Estates in the District of East Burdwan will be put up to public and unreserved sale at the Collector's Office of that District on the 23rd day of September 1874, for arrears of revenue and other demands, which, by the Regulations and Acts in force, are directed to be realized in the same manner as arrears of revenue due on the 29th day of June 1874.

No. in the rent roll.	Class.	Name of Mehal and Pergunnah.	Proprietors.	Government revenue.	REMARKS.
				Rs. A. P.	
36	1st class permanently settled.	Kassimpore, &c., pergunnah Raneehatty, &c.	Syad Abdool Huq, Syad Abdool Jabbar, Syad Soofoottoollah, Abdoolla, Abdool Hakim, Noorannabee, Mozfurral Huq, Habibulla, Abdolally and Mohamadee.	669 14 9	The estate to be sold for arrears of Government revenue only.
47	ditto ...	Moolba, &c., pergunnah Chowmooha.	Sham Lall Ghose ...	1,008 10 4¼	ditto ditto.
156	ditto ...	Aoosgram, pergunnah Azmutshahee.	Hurrakristo Chundra, Gocoolkristo Chundra, Mohendro Narain Chundra, Nogendro Narain Chundra, Debendro Narain Chundra, and Mohendro Narain Chundra, guardian of minor Nobo Gour Chundra.	3,141 7 11	ditto ditto

BURDWAN COLLECTORATE, the 7th August 1874. E. H. WHINFIELD, *Offg. Collector.*

NOTICE is hereby given under Section 6, Act XI of 1859, that the undermentioned Estates, in the district of Pubna, will be put up to public and unreserved sale at the Collector's Office of that district, on the 25th day of September 1874, for arrears of revenue and other demands, which, by the Regulations and Acts in force, are directed to be realized in the same manner as arrears of revenue, due on the 28th day of June 1874.

No. on Towjee.	Names of Mehal and Pergunnah.	Names of Proprietors.	Government revenue of entire estate.	Government revenue of the share to be sold.	Amount of arrears for which the estate is to be sold.	REMARKS.
			Rs. A.	Rs. A.	Rs. A.	
1750	Dehi Chala Shangar, pergunnah Katar Mehal.	Brojeshury Chowdhurani, Raj Lakhi, Kishenmohan Mitter, Goursunder Singha, Kashi Chandra Moitra, Gouranga Chunder Rai, and Chundra Nath Moitra.	11,149 2 Dak tax. 112 0 11,261 2	82 6	13 6	Share of Raj Lakhi, will be sold on default of payment.
1765	Choudhurai Tarash, pergunnah Tarash.	Govinda Lall Rai ...	2,340 5	.....	184 12	Entire Mehal will be sold.
1774	Upalashari, pergunnah Upalashar.	Kalika Prosad Bhomic, Shib Prosad Bhomic, Chandramoni Devia, Rudrakanta Bhomic, Kallycharan Bhomic, Shiba Sundari Devya, mother of Kally Kumar Moitra, Chandra Nath Bishi, Kally Nath Neogy, Kaylash Chandra Bhomic, Kaylash Chandra Neogy, Chundra Moni and Bramahmoe Devya.	534 7	164 14	12 1	Share of Kalika Prosad Bhomic and others will be sold

PUBNA COLLECTORATE, the 7th August 1874. W. V. G. TAYLER, *Collector.*

NOTICE is hereby given, under Section 6, Act XI of 1859, that the undermentioned Estates in the district of Nuddea will be put up to public and unreserved sale at the Collector's Office of that district, on the 23rd day of September 1874, for arrears of revenue and other demands, which, by the Regulations and Acts in force, are directed to be realized in the same manner as arrears of revenue due on the 29th day of June 1874.

Class I.—Permanently-settled Estates.

No. 62.—Dehi Buxipore, pergunnah Rajpore; recorded proprietors Nonimohun Mukhyrje and others; sudder jumma of the entire estate, Rs. 21,116-5-6. The share of Nonimohun Mukhyrje and others in the estate, bearing a sudder jumma of Rs. 4,616-8-9, will be sold for recovery of Rs. 202-0-8 on account of arrears of Government revenue. The shares of the other proprietors, Ridoy Mony Debya and others, the total sudder jumma of which is Rs. 16,499-12-9, will be exempted from sale, owing to the separation of their accounts and the payment of Government revenue.

No. 117.—Dehi Chandi, pergunnah Pajnor; recorded proprietors Mr. John Cochrane, Official Assignee, and others; sudder jumma of the entire estate, Rs. 10,246-2-8 and Police

Rs. 129-2-4. The shares of Mr. John Cochrane and others in the estate, bearing a sudder jumma of Rs. 4,422-6-10, Police 55-12-2, will be sold for recovery of Rs. 19-11-10 on account of arrears of Government revenue. The shares of the other proprietors, Shoorendranath Pal Chowdhry and others, the total sudder jumma of which is Rs. 5,823-11-10, and Police 73-6-2, will be exempted from sale, owing to separation of their accounts and the payment of Government revenue.

No. 399.—Pergunnah Ukra Dufferpota, pergunnah Ukra; recorded proprietors Jugadumba Dassi and others; sudder jumma of the entire estate Rs. 61,546-4-2, and Police Rs. 326-4-8. The shares of Brindabun Chandra and Srish Chundra Sirkar Chowdhry in the estate, bearing a sudder jumma of Rs. 7,697-10-4 and Police Rs. 40-12-7, on account of which separate account has been opened in No. 399-3, will be sold for arrears of Rs. 222-1-6 due to Government.

No. 438.—Taraf Ranaghat, Taraf Ranaghat; recorded proprietors Issur Chundra Pal Chowdhry and others; sudder jumma of the entire estate Rs. 1,359-14-3, and Police Rs. 15-10-3½. The shares of Issur Chandra Pal Chowdhry and others, bearing a sudder jumma of Rs. 364-14-10, and Police Rs. 3-15-0½, will be sold for recovery of Rs. 5-8-5 on account of arrears of Government revenue. The shares of other proprietors, Radhamoya Dey Chowdhry and others, the total sudder jumma of Rs. 994-15-5, and Police Rs. 11-11-2, will be exempted from sale, owing to separation of their account and the payment of Government revenue.

No. 491.—Dehi Sadipore, pergunnah Rajpore; recorded proprietors Madhuv Gotee Mitre Moostofee and others, sudder jumma Rs. 18,263-14-9. The shares of Messrs. Hills, Savial and Company in the estate, bearing a sudder jumma of Rs. 168-2-0¼, will be sold for recovery of Rs. 15-1-11½ on account of Government revenue. The shares of other proprietors, Bhubanjaya Acharji and others, the total sudder jumma of which is Rs. 18,095-12-8¾, will be exempted from sale, owing to the separation of their accounts and payment of Government revenue.

Class II.—Temporarily-settled Estate.

No. 2179.—Char Shamnaggur, pergunnah Rajpore; recorded proprietor, J. B. Mackintosh; sudder jumma, Rs. 523-9-8, and road fund Rs. 5-3-10; will be sold for Rs. 12-6-4 on account of Government revenue.

No. 2254.—Char Suksaggur, pergunnah Ukra; registered proprietors, Rajkista Bandopadya and others; sudder jumma, Rs. 506-3 and road fund Rs. 5-1-0; will be sold for recovery of Rs. 19-8-2 on account of Government revenue.

Class I.—Permanently-settled Estate.

No. 3192.—Pergunnah Bhur Futejungpore, pergunnah Bhur Futejungpore; recorded proprietors, Setul Chandra Ghose and others; sudder jumma, Rs. 2,433-1-0. The entire estate will be sold for recovery of Rs. 98-13-9 on account of arrears of Government revenue.

No. 3213.—Jearoki, pergunnah Jearoki; recorded proprietors, Sreekanth Rai and others; sudder jumma, Rs. 559-13-4. The share of Sreekanth Nath Rai, bearing a sudder jumma of Rs. 261-3-10, will be sold for recovery of Rs. 5-12-9, on account of arrears of Government revenue. The share of other proprietors, Luckhimoney Dabja and others, bearing a sudder jumma of Rs. 298-9-6, on account of which separate accounts have been opened, will be exempted from sale.

No. 3213.—Jearoki, pergunnah Jearoki; recorded proprietors, Sreekanth Rai and others; sudder jumma, Rs. 559-13-4. The share of Mothoranath Bandopadia in the estate, bearing a sudder jumma of Rs. 53-10-8, on account of which separate account has been opened in No. 3213-1, will be sold for Rs. 9-6-8 on account of arrears of Government revenue.

NUDDEA COLLECTOR'S OFFICE, the 18th August 1874. C. C. STEVENS, *Collector.*

NOTICE is hereby given, under Section 11 of Act VII (B.C.) of 1868, and Section 6 of Act XI of 1859, that the undermentioned tenures in khass mehals, in the District of Pooree, will be put up to public and unreserved sale, at the Collector's Office of that district, on the dates mentioned against each, for arrears of revenue and other demands, which by the Regulations and Acts in force are directed to be realized in the same manner as arrears of revenue, due on the 28th day of April 1874.

Number of the tenures as per assessment at the settlement.	Nature, name, and situation of tenures.	Names of tenure-holders.	Annual revenue.	Arrear of revenue and peon's fee.	Date on which the tenures will be sold.	REMARKS.
			Rs. A. P.	Rs. A. P.		
[illegible]	Mowrassi or hereditary Padhani, mouzah Jannilgoda in thana Kissennagur, pergunnah Saram.	Adikund Bural, Magooni Jena, Madhab Baral, Mooli Padhan, Narayan Padhan, Nidhi Jena, and Govinda Rantra Padhans.	1,000 6 7½	263 6 7½	29th September 1874, corresponding to 15th Asin 1282 Amli, Tuesday.	The estate in which the tenure is situated is temporarily settled from 1246 to 1304 Amli.
51	Mowrassi or hereditary Padhani, mouzah Tulmul, in talook Kissenchunder, pergunnah Chowbiskoodi.	Magooni Sahoo, Hari Sahoo, Jogobundhu Mullick, Bhagyarathi Sahoo, Raghab Padhan, Adikund Padhan, Bidhyadhar Das.	1,148 14 4½	277 14 4½	28th September 1874, corresponding to 14th Asin 1282 Amli, Monday.	The estate in which the tenure is situated is temporarily settled from 1245 to 1304 Amli.
164	Mowrassi or hereditary Serbarakari Gurh Bangro, in talook Rahang, pergunnah Rahang.	Raghab Srichandan Behara, Byragi Charan, Mahapatra Kotekaran; Govind Dass; Bhoomul, Gopinath Rautra, Balkrisna Santra, Hari Mahgra, and Krittibas Chundan Dallais.	998 0 11½	185 8 11½	26th September 1874, corresponding to 12th Asin 1282 Amli.	The estate in which the tenure is situated is temporarily settled from 1252 to 1304 Amli.

COLLECTOR'S OFFICE, POOREE, the 15th August 1874. JOSEPH ARMSTRONG, C.S., *Collector.*

Commissioners for making Improvements in the Port of Calcutta.

NOTICE.

UNDER SECTION 69 OF ACT V (B.C.) OF 1870.

THE following Packages, landed at the Jetties from the undermentioned ships, have been removed to the Commissioners' Import Warehouse, where they remain at the risk and expense of the owners. If not cleared within two months from the date stated against each item, they will be sold under Section 72 of the said Act.

Date of removal to Import Warehouse.	No., Mark, and Description.	Consignees.	Ships.
1874.			
Sept. 15th ...	1 Case, A D	... Order	...Imperateur Eugine.
„ 15th ...	1 Cask, G D E R D	... „	... Ditto.
„ 15th ...	1 Case, G C & S	... „	... Ditto.
„ 15th ...	1 Case, no mark	... „	... Ditto.
„ 15th ...	1 Cask, [C] S C	... „	... Atalanta.
„ 14th ...	1 Case, [37] A. J. & Co.	... „	... John Tennant.
„ 14th ...	17 Cases, [149] A. B. & Co.	... „	... Ditto.
„ 14th ...	5 Cases, [415] A. B. & Co.	... „	... Ditto.
„ 14th ...	5 Cases, [270] A B & 5	... „	... Ditto.
„ 14th ...	4 Cases, [123] A. B. & Co.	... „	... Ditto.
„ 14th ...	3 Cases, [406] A. B. & Co.	... „	... Ditto.
„ 14th ...	1 Case, [65] A. B. & Co.	... „	... Ditto.
„ 14th ...	1 Case, [723] A. B. & Co.	... „	... Ditto.
„ 14th ...	4 Cases, [286] A. B. & Co.	... „	... Ditto.
„ 14th ...	1 Case, A R C C	... „	... Ditto.
„ 14th ...	1 Case, the Adjutant 18th Royal Hussars, Nuttia, Bengal.	„	... Ditto.
„ 14th ...	2 Cases, [B D] F M	... „	... Ditto.
„ 14th ...	1 Case, B R Y	... „	... Ditto.
„ 14th ...	1 Bale, [B S] Y Madras	... „	... Ditto.
„ 14th ...	100 Cases, [B N M]	... „	... Ditto.
„ 14th ...	1 Cask, [B D]	... „	... Ditto.
„ 14th ...	2 Packages, [C. & Co.]	... „	... Ditto.
„ 14th ...	2 Cases, the Civil Chaplain, Allahabad.	Addressed	... Ditto.
„ 14th ...	1 Case, [147] D. S. & Co., W. N. & Co.	Order	... Ditto.
„ 14th ...	3 Casks, [D D & S]	... „	... Ditto.
„ 14th ...	1 Case, [E O K]	... „	... Ditto.
„ 14th ...	2 Casks, [C D K]	... „	... Ditto.
„ 14th ...	4 Packages, G D K	... „	... Ditto.
„ 14th ...	16 Casks, G C B	... „	... Ditto.
„ 14th ...	1 Case, [H. & Co.,] K T C	... „	... Ditto.
„ 14th ...	3 Cases, [H B]	... „	... Ditto.
„ 14th ...	2 Cases, [102] H M H, W. H. & Co.	„	... Ditto.
„ 14th ...	4 Anvils, no mark	... „	... Ditto.
„ 14th ...	4 Cases, [170] I G M, W. N. & Co.	„	... Ditto.
„ 14th ...	6 Cases, [J M S]	... „	... Ditto.
„ 14th ...	1 Case, [J L K]	... „	... Ditto.
„ 14th ...	1 Case, Jules Mumm	... M. Lyall & Co.	... Ditto.
„ 14th ...	1 Case, [K G]	... Order	... Ditto.
„ 14th ...	1 Cask, [L B H]	... „	... Ditto.
„ 14th ...	2 Casks, L S & G S	... „	... Ditto.
„ 14th ...	5 Cases, M E or M. G. & Co.	... „	... Ditto.
„ 14th ...	4 Cases, M P H	... „	... Ditto.
„ 14th ..	3 Bundles, no mark, Wooden Hoop	„	... Ditto.
„ 14th ...	2 Crates, brown or no mark	... „	... Ditto.
„ 14th ...	1 Case, [R. P. A. & Co.]	... „	... Ditto.
„ 14th ...	1 Case, [0] R C R	.. R. C. Ray	... Ditto.
„ 14th ...	75 Packages, [11] R N	... Order	... Ditto.
„ 14th ...	3 Casks, [R] or no mark	... „	... Ditto.
„ 14th ...	94 Cases, [S C R]	... „	... Ditto.
„ 14th ...	1 Case, S R M, Madras	... „	... Ditto.
„ 14th ...	1 Cask, T. M. & Co.	... Turner, Morrison & Co.	Ditto.

Date of removal to Import Warehouse.	No., Mark, and Description.	Consignees.	Ships.
1874.			
Sept. 14th ...	1 Case, [V. S. & Co.] L R C ...	Order ...	John Tennant.
„ 14th ..	3 Cases, [2442] W L H C ...	Hurrydass, Dutt & Co.	Ditto.
„ 16th ...	1 Flat Bar Iron, no mark, or 11 in white.	Order ...	S. S. Navarino.
„ 16th ...	1 Cask, [A. W. & Co.] ...	A. Wallace & Co. ...	S.S. City of Oxford.
„ 16th ...	5 Packages, [C] S C ...	T. E. Thomson & Co.	Ditto.
„ 16th ...	7 Packages, [D N E P] W C S K	Order ...	Ditto.
„ 16th ...	1 Case, [S] or Simons Fraser, Esq., care of Begg, Dunlop & Co.	Addressed ...	Ditto.
„ 16th ...	2 Casks, [H N L] & B M ...	Order ...	Ditto.
„ 16th ...	2 Fire Bars, N. W. P. & Co. ...	„	Ditto.
„ 16th .	1 Casting, M Seebpore ...	„ ...	Ditto.
„ 16th ...	3 Pipes, [T & Co.] ...	„ ...	Ditto.
„ 16th ...	1 Cast Iron Pipe, no mark ...	„ ...	Ditto.
„ 16th ...	11 Cases, [L M S L] W C S K	„ ...	Ditto.
„ 16th ...	2 Cases, [L N R D] W C S K	„ ...	Ditto.
„ 16th ...	2 Cases, [N K] N C S K ...	„ ...	Ditto.
„ 16th ...	1 Cask, [R. K. D. & Co.] ...	„ ...	Ditto.
„ 16th ...	10 Cases, S K C ...	Sallugram Khumma..	Ditto.
„ 16th ...	2 Cases, [W C M] ...	Order ...	Ditto.
„ 16th ...	1 Sample, Kerr, Truss, Tarruck & Co.	Addressed ...	Ditto.
„ 16th ...	1 Sample, S [J W B] M ...	Order ...	Ditto.
„ 16th ...	1 Sample, [H M] ...	„ ...	Ditto.
„ 16th ...	1 Sample, [Co.] K R D ...	„ ...	Ditto.

CALCUTTA, the 19th September 1874. (371—1) W. DUFF BRUCE, *Vice-Chairman.*

Notice.

List of Unclaimed Packages on the Custom House Wharf.

Mark or Number of Packages.	Ships.
25 Cases, [146] D. S. & Co., W. H. & Co, Calcutta ...	Peshawur.
518 Bars of Iron, no mark ...	Ditto.
2 Cases, W. Crooke, Esq., c.s., Boolundshur, N. W. P., care of Colvin, Cowie & Co, Calcutta ...	Khedive.
20 Cases, [H T B] L K, Calcutta ...	Ditto.
1 Case, R & C A P, Calcutta ...	Java.
4 Kegs, no mark ...	Lincelles.
1 Case, F C B ...	Hindostan.
1 Case, Mrs. Agabeg, Calcutta ...	Ditto.
1 Case, Hon'ble N. G. Lyttleton, 4th Battalion Rifle Brigade, Umballa, India ...	Patna.
1 Cask, no mark ...	Ditto.

N.B.—The above will be sold if not cleared within the 27th of October 1874.

16 Cases, H E ...	Lincelles.
1 Case, [595] ...	Ditto.

N.B.—The above, landed under the Act, will be sold if not cleared within the 1st of December 1874.

T. B. LANE, *Offg. Collector of Customs.*

CALCUTTA CUSTOMS, the 19th September 1874.

Custom House.

NOTICE.

Methylation of Spirits.

IT is hereby notified for general information that Caoutchoucine only is to be used in future for methylating spirits, unless under express orders from the Board of Revenue to the contrary.

By order of the Board of Revenue, L. P.,

T. B. LANE, *Offg. Collector of Customs.*

CUSTOM HOUSE, Calcutta, the 15th September 1874.

LOST CURRENCY NOTES.

THE following Currency Notes of the Government of India, Calcutta Circle, are stated to have been lost, and payment of their value has been claimed by the persons whose names are placed against the numbers; any other person having these Notes in his possession, or claiming a right to them, is warned to communicate at once with the undersigned :—

Notes wholly lost or destroyed.

Register No.	No. of Notes.	Value.	Name of Claimant.
		Rs	
7105	L/38 86772	100	Kanti Chunder Gosawmy.
7107	A/89 47448	500	Mohun Basnee Dena Bhunda Roy.
	,, 33077	500	
	A/88 42438	1,000	
	,, 37447	1,000	
	,, 45318	1,000	
7111	L/45 25327	20	Godadhor Sircar.
7106	L/49 15190	50	Poolin Chunder Dutt.
7121	L/49 20328	50	A. Youman.
	,, 20329	50	
	,, 21399	50	
7122	L/38 93488	100	R. James.
	L/50 21766	100	
7128	L/38 62149	10	The Offg. Post-Master-General, Bengal.
7131	L/38 69709	100	Chunder Lall Ahlumdar.
7133	L/38 93290	100	J. C. Thorpe.
	,, 92149	100	
7134	L/49 11034	50	Syad Najaffally.
	L/50 16767	100	
7135	L/50 11321	100	Bissonath Chatterjee.
7140	L/49 18103	50	L. M. Tottenham.
	,, 18105	50	
	,, 18106	50	
	,, 18107	50	
7143	L/8 19558	100	Ram Chunder Mozoomdar.
7144	L/50 12984	100	Bunku Behari Shaw.
7146	L/40 12933	10	Mrs. H. Collins.
	,, 12934	10	
	,, 12935	10	
	,, 12936	10	
	,, 12937	10	
	,, 12938	10	
	,, 12939	10	
	,, 12940	10	
	,, 12921	10	
	,, 12922	10	
7147	L/14 67725	20	Horis Chunder Sircar.
7150	L/50 05732	100	Joynarain Benerjee.
	L/49 09152	50	Issur Chunder Dutt.
7162	L/17 09664	5	The District Superintendent of Police.
	L/89 96433	10	
7164	L/19 96639	50	Lalgy Ram Chooneelol.
7165	L/15 82020	5	The Chief Pay-Master.
7166	A/89 62281	500	Gopal Chunder Paul, for Chuttorbhooj Narian Gobind.
7169	L/37 54027	20	The Post-Master, Lahore.
7171	L/38 93822	100	Koylash Chunder Chuckerbutty.
7173	L/37 54025	20	Mrs. A. E. Harrison.
7174	L/49 20184	50	Issen Chunder Sein.
7175	L/50 14701	100	Lieutenant H. Buckland.

Notes partially lost or destroyed.

7101	L/35 90199	10	Colonel Wintle.
	L/37 29627	20	
	L/19 86695	50	
7103	L/89 72577	10	C. E. Bernard.
7104	,, 77544	10	The Manager, Barakur Coal Association.
	L/95 94022	10	
7109	L/15 55413	5	G. T. Peppe.
	,, 55414	5	

Notes partially lost or destroyed.

Register No.	No. of Notes.	Value. Rs.	Name of Claimant.
7110	L/39 47382	10	Baboo Modhoosooden Sen.
7112	L/16 47822	5	Bhoobun Mohun Ghosh.
7113	A/99 78880	20	Chunder Coomer Gooye.
	A/44 37854		
	A/74 29231	20	
	A/73 76575		
	A/96 27532	10	
	,, 27531		
	L/1 38068	10	
	L/4 23203		
	L/2 57132	10	
	,, 57133		
	L/32 63055	10	
	,, 63061		
	L/15 50087	5	
	,, 50097		
7114	L/13 25891	20	Radhanath Pyne.
	,, 25892		
	L/7 94486	20	
	,, 94489		
	L/11 62737	5	
	,, 62738		
	L/9 54306	5	
	,, 54305		
	L/9 93454	5	
	,, 93453		
	L/9 61208	5	
	,, 61209		
	L/9 75675	5	
	,, 75676		
	L/9 17321	5	
	,, 17331		
7115	L/10 92237	5	Harra Kristo Doss.
7116	L/4 52425	10	Doorga Churn Mookerjee.
	,, 52426		
7117	A/98 72935	20	Noon Curn Sew Lall.
	,, 72934		
	L/34 07413	10	
	L/38 17205		
	A/50 57831	10	
	A/50 75269		
7118	L/38 85459	100	Agamirzaly Buzraly.
7119	L/8 75439	100	Bagraj Jatharam.
	,, 75454		
7120	L/38 26717	100	Kader Nath Mookerji.
7123	L/36 04161	20	Canie Lal Chunder.
	,, 04291		
7124	L/12 32092	20	Khetter Mohun Dey.
	A/94 96126		
7125	L/32 52876	10	The Offg. Post-Master-General, Bengal.
7126	L/37 21497	20	J. E. Hamer.
	,, 22972		
7127	L/34 36261	10	The Manager of *Lucknow Times* Press.
7129	L/19 95431	50	The Assistant Traffic Manager, S. P. and Delhi Railway, Umballa.
7130	L/35 68515	10	Rash Behari Chowdory.
7132	L/36 91631	20	The Manager, Oriental Bank.
	,, 91633		
7136	L/39 43575	10	Sree Nath Chatterjee.
7137	L/19 32174	50	Taruck Nath Roy.
	,, 32173	50	
7138	L/12 67171	20	Kali Coomar Chuckerbutty.
	,, 67174		
7139	D/10 13835	5	Reedoy Nath Sircar.
	L/15 76845		

Notes partially lost or destroyed.

Register No.	No. of Notes.	Value. Rs.	Name of Claimant.
7140	L/50 16658 to ,, 16667	1,000	L. M. Tottenham.
7141	L/11 62559 to ,, 62566	40	Dwarka Nath Ghosal.
7145	L/6 36067, L/35 83777	10	Mr. M. Collen.
7148	L/9 19709, ,, 19708	5	Nobodip Chunder Dutt.
	,, 17016, ,, 17017	5	
7152	L/36 60666	20	J. S. Robertson.
	,, 44452	20	
	L/13 75215	20	
	L/14 55973	20	
	L/37 31802	20	
7153	L/9 72340	5	Jibun Kissen Ghose, for Troylucco Nath Paul.
	,, 72341	5	
7154	L/38 18056	100	Sheik Hossain Bax.
7155	L/37 80050	20	Saroda Persad Kur.
	L/14 77024	20	
7156	L/38 18583	20	Mrs. Arrakiel, for Mathews and Co.
7158	L/39 15843	10	Messrs. Francis, Harrison, Hathway, and Co.
7159	L/49 25506	50	Bellis.
7160	L/36 57556	100	The Officiating District Superintendent of Police, Lucknow.
7163	L/38 87280	100	John Lennax.
7167	L/16 65975	5	Lieutenant J. C. Kinchaut.
	,, 65970	5	
7168	A/81 74327, ,, 74321	20	Chunder Narain Chatterjee.
7170	A/23 94364	50	Messrs. Day and Co.
	,, 94363	50	
	,, 94362	50	
	A/31 51484	10	
7172	L/33 44473	10	Prosunno Coomer Sen.
	Wrongly joined.		
7102	L/39 39202, ,, 39204	10	Miss Akroyd.

PAPER CURRENCY DEPARTMENT,
The 21st September 1874.

L. BERKELEY,
Asst. Commr. of Paper Currency.

Statement of the Affairs of the Bank of Bengal for the week ending 15th September 1874.

LIABILITIES.		Rs. A. P.
Proprietors' capital, paid-up ...		2,20,00,000 0 0
Reserve Fund ...		16,08,679 2 5
General Treasury Balance at Head Office	Rs. 2,52,51,287 13 4	4,35,16,764 1 5
General Treasury Balance at Branches ,,	1,82,65,476 4 1	
Other Deposits at Head Office and Branches ...		2,64,81,136 14 5
Bank Post Bills, &c.		2,65,957 10 8
Sundries ...		6,16,062 2 6
Total ...		9,44,88,599 15 5

ASSETS.		Rs. A. P.
Government Securities ...		1,90,74,578 8 0
Loans on Government Securities, &c., at Head Office and Branches ...		91,30,700 1[illegible] 0
Accounts of credit on Government Securities, &c., at Head Office and Branches		40,47,660 11 8
Mercantile Bills discounted at Head Office and Branches ...		1,88,00,417 3 11
Dead Stock ...		10,75,605 0 2
Stamps ...		11,971 10 6
Balances with other banks ...		7,99,684 1 3
Sundries ...		40,192 1 11
Bullion ...		10,217 15 2
		5,29,91,027 5 7
Cash and Currency Notes at Head Office ...	Rs. 2,02,59,484 0 10	4,14,97,572 9 10
Cash and Currency Notes at Branches ...	,, 2,12,38,088 9 0	
Total ...		9,44,88,599 15 5

By order of the Directors,

BANK OF BENGAL,
Calcutta, the 17th September 1874.

F. A. GILLAM,
Offg. Chief Accountant & Deputy Secretary.

R. HARDIE,
Secretary & Treasurer.

(369—1)

Notice.

UNDER orders of the Collector of Customs, Messrs. Mackenzie, Lyall and Company will sell by public auction, at the Exchange Hall, at 3 P.M., on Monday, the 28th instant—

[2420] W L H C 2667-71, 5 cases Velveteens,
[2440] W L H C 2700-704, 5 cases T. Red Velvets, ex *John Tennant*,

taken over on account of Government under the provisions of Section 27 of Act VI of 1863.

CALCUTTA CUSTOM HOUSE, the 21st September 1874.

Nuddea Rivers.

Weekly Water Report showing the least depth of water in the Bhagiruthee, Matabhanga, and Jellinghee Rivers, for the week ending Friday, the 11th September 1874.

Names of Rivers	Least depth of water. Ft.	In.	REMARKS.
BHAGIRUTHEE.			
Entrance below Chourasia	30	0	
Thence to Noorpore Junction, 6 miles	23	0	
„ to Jungipore, 9 miles	22	0	
From Jungipore to Berhampore, 47 miles	23	2	
„ Berhampore to Cutwa, 50 miles	25	0	
„ Cutwa to Nuddea, 46 miles	26	6	
MATABHANGA.			
Entrance from the Ganges	20	3	
Tatarparah	20	0	
From Tatarparah to Hât Bolia	20	0	
From Hât Bolia to Cut No. 1	33	2	
From Cut No. 1 to Boalmaree	26	3	
From Boalmaree to Alickdeah	26	6	
From Alickdeah to Kissengunge	26	6	
JELLINGHEE.			
Entrance	12	6	

Height of water on gauge at Berhampore on the 14th September 1874, above zero, 25 feet 10½ inches.

T. H. WICKES, C.E., *Exe. Engr., Nuddea Rivers Division.*

BERHAMPORE, the 14th September 1874.

Nuddea Rivers.

Weekly Water Report showing the least depth of water in the Bagiruthee, Matabhanga, and Jellinghee Rivers, for the week ending Friday, the 18th September 1874.

Names of Rivers.	Least depth of water. Ft.	In.	REMARKS.
BHAGIRUTHEE.			
BHAGIRUTHEE.			
Entrance below Chourasia	30	0	
Thence to Noorpore Junction, 6 miles	20	6	
„ to Jungipore, 9 miles	19	3	
From Jungipore to Berhampore, 47 miles	22	1	
From Berhampore to Cutwa, 50 miles	20	6	
From Cutwa to Nuddea, 46 miles	25	0	
MATABANGAH.			
Entrance from the Ganges	19	0	
Tatarparah	19	0	
From Tatarparah to Hat Bolia	20	0	
From Hat Bolia to Cut No. 1	32	6	
From Cut No. 1 to Boalmaree	25	3	
From Boalmaree to Alickdeah	26	0	
From Alickdeah to Kissengunge	27	0	
JELLINGHEE.			
Entrance	10	6	

Height of water on gauge at Berhampore on the 21st September 1874, above zero, 24 feet 11 inches.

T. H. WICKES, C.E., *Exe. Engr., Nuddea Rivers Division.*

BERHAMPORE, the 21st September 1874.

Notice.

THE undermentioned documents, lying unclaimed in the Calcutta Registry Office since January 1871, will be destroyed, agreeably to Section 83 of the Indian Registration Act, 1871, on the 1st October next, if not claimed before that date.

Registered No. of the document.	From.	To.	Nature of document.	Date of registration.
1869 22	Kalidas Kundue and others ...	Nimai Charan Kundu and others.	Agreement ...	2 Dec. 1869.
1870 152	G. T. Doucett	L. Gallais	Lease ...	26 Jan. 1870.
" 154	Amar Kutti	Ghulam Ali Khan ...	Mortgage ...	Ditto.
" 304	Rajnarain Das	Syamal Dhone Dutt Chowdry	Ditto ...	18 Feb. "
" 339	Bissessur Banerjee ...	Dayamani Bewah ...	Agreement ...	22 " "
" 780	Sasti Charan Das ...	Pyari Mohun Das ...	Ditto ...	4 May "
" 1309	E. J. Mushat and others ...	E. M. Joseph ...	Lease ...	28 July "
" 1611	Ramkumar Nandi ...	Receiver, High Court ...	Agreement ...	14 Sept. "
" 12	Ram Chunder Bose ...	Gopal Chunder Dutt ...	Bond ...	3 Jan. "
" 170	John Smith and another ...	A. B. Miller ...	.....	16 Mar "
" 304	Adeluddin Chowdry ...	Shaikh Janee ...	.....	14 May "
" 484	Shaikh Alam ...	Shaik Nazir ...	.....	3 Aug. "
" 526	Hurrymohun Bose ...	Brojo Gopini Dasi ...	.....	23 " "
" 575	J. T. Wolff ...	Thacker, Spink & Co. ...	P. Note ...	13 Sept. "
" 576	Ditto ...	Ditto ...	Ditto ...	Ditto.
" 608	Khetra Churn Das Satra ...	Sibkisto Daw ...	Bond ...	26 Sept. "
" 717	Shaikh Hingu ...	Jainub Bibi ...	Kabin ...	12 Dec. "
" 794	Kaliprosad Ghose ...	Surasundari Debi and others	Agreement ...	6 May "
" 7	Tara Chand Serowji ...	Hulas Chand Singh ...	Lease ...	25 April "
" 24	Peters, J. ...	H. Gartner ...	Ditto ...	12 May "
" 39	Jiban Krisna Roy and others	Udaya Chand Niogi ...	Ditto ...	12 Aug. "
" 55	Twidale, C. A. ...	Gobinda Chunder Dutt ...	Ditto ...	20 Dec. "
1871 54	Kalidas Sing ...	Gopal Lal Mitter ...	Sale ...	12 Jan. 1871.
" 100	Qasim Ali ...	W. Bird ...	Agreement ...	19 " "
" 1666	Ghulam Mahamad ...	D. M. Traill ...	Lease ...	19 Sept. "
" 1669	Tinkari Dasi ...	Prankumari Dossi and others	Reconveyance	19 " "
" 1757	Imamuddin Ahmed ...	Kristodhone Dutt ...	Mortgage ...	29 " "
" 1760	Rajnarain Bose and others ...	Bholanath Bose ...	Partition ...	29 " "
" 1807	Adarmani Dasi ...	Muttywollah Mistry ...	Conveyance...	4 Oct. "
" 13	Abadi	Chunilal Sadhukhan ...	Mortgage ...	11 Jan. "
" 53	Haris Chunder Ghose ...	Hemendranath Thakur ...	Agreement ...	31 " "
" 90	Sultan Chand and another ...	D G. Herklots ...	Release ...	14 Feb. "
" 111	Mahamad Qasim	Haji Mirza Abdul Qasim ...	....	22 " "
" 286	Brajanath Dass	Titu Dass ...	.....	1 May "
" 323	Sreemunt Rajesvar Rowjee Gones Shumsir, Jung Bahadoor.	Sambhunath Roy ...	Agreement ...	15 " "
" 541	Beni Madhab Adhikari ...	Bhajahari Ghose	Sale ...	9 Sept. "
" 645	Huber and Co. ...	Ditto ...	Trade mark...	6 Nov. "
" 637	Thakur Sett ...	Gopaldoss Guzratti ...	Receipt ...	1 " "
" 1514	Ibrahim Ladz ...	Remah Moses ...	Lease ...	29 Aug. "
" 15	Juaram Bhakat and another...	Sib Chunder Dutt ...	Ditto ...	20 Apl. "
" 23	Dwarkanath Mitter ...	Troyluckhonath Roy ...	Sale ...	31 May "

CALCUTTA, the 31st August 1874. C. M. CHATTERJEE, *Registrar.*

PURSUANT TO A DECREE of the High Court of Judicature at Fort William in Bengal in its Original Civil Jurisdiction, made in suit No. 78 of 1874 (wherein Chundercoomar Chowdry is plaintiff and Muddoosoodun Chowdry and others are defendants), and dated the twenty-seventh day of July last, the creditors of Bholanauth Chowdry, late of Combooliatollah, in Calcutta, who died in the month of October, one thousand eight hundred and sixty-three, are, on or before Thursday, the twenty-sixth day of November, one thousand eight hundred and seventy-four, to come in and prove their debts or claims before the Honorable Mr. Justice Pontifex, one of the Judges of the said Court, at the Court House, or in default thereof they will be peremptorily excluded from the benefit of the said decree. Saturday, the fifth day of December, one thousand eight hundred and seventy-four, at eleven o'clock in the forenoon, at the said High Court, is appointed for hearing and adjudicating upon the said claims.

ROGERS AND REMFRY, *Plaintiff's Attorneys.* R. BELCHAMBERS, *Registrar.*

CALCUTTA HIGH COURT, ORIGINAL JURISDICTION, the 16th day of September 1874. (376—3)

STATEMENT of Government Promissory Notes enfaced for payment of interest in London, under deduction of amount retransferred to India, and outstanding in the books of the Bank of Bengal on the 15th September 1874.

PARTICULARS.	3½ per cent. loan of 1853-54.	4 PER CENT. LOANS							5 per cent. loan of 1856-57.	4½ PER CENT. LOANS			5½ per cent. loan of 1859-60.	5 PER CENT. DEBENTURES FOR		Total amount.
		of 1824-25.	of 1828-29.	of 1832-33.	of 1835-36.	of 1842-43.	of 1854-55.	Transfer of 1865.		of 1870.	of 1871.	of 1872.		10 years. Repayable June 1877.	15 years. Repayable June 1882.	
Balance of 31st August 1874	55,600	33,173	2,346	16,03,200	33,51,400	1,43,29,000	1,12,60,400	1,26,90,100	1,17,900	37,79,800	2,47,000	3,34,35,900	4,72,29,800	34,55,000	35,27,000	13,51,17,619
ADD—																
Amount enfaced at Madras between 1st and 15th September 1874	...	.....	.....	.....	.....	... .	.....	15,000	...	.....	. ..	9,500	..	.....	.....	24,500
Amount enfaced at Bombay between 1st and 15th September 1874	...	... ..	.....	.....	... ..	.....	.....	.....	...	... .	.....	2,22,000	1,12,000	... .	.....	3,34,000
Amount enfaced at Calcutta between 1st and 15th September 1874	...	.....	... ..	10,666	500	14,06,000	1,300	29,500	...	500	.....	2,44,500	9,18,500	20,000	4,000	26,17,466
TOTAL ...	55,600	33,173	2,346	16,13,866	33,51,900	1,57,35,000	1,12,61,700	1,27,34,600	1,17,900	37,80,300	2,47,000	3,39,11,900	4,82,60,300	34,57,000	35,31,000	13,80,93,585
DEDUCT—																
Amount written off in the London Registers ...	...	... ..	.....	.....	500	30,600	18,000	7,000	...	500	.....	1,74,700	43,500	.....	.....	2,74,800
Balance on 31st September 1874	55,600	33,173	2,346	16,13,866	33,51,400	1,57,04,400	1,12,43,700	1,27,27,600	1,17,900	37,79,800	2,47,000	3,37,37,200	4,82,16,800	34,57,000	35,31,000	13,78,18,785

NOTE.—From 9th June 1867 to 15th July 1874—Enfaced from India 1,928 lakhs, retransferred from London 1,936 lakhs.
" 16th July 1874 to 31st " " " " 22 " " " 10 "
" 1st Aug. " to 15th Aug. " " " 21 " " " 11 "
" 16th " " to 31st " " " 11 " " " 6 "
" 1st Sept. " to 15th Sept. " " " 29 " " " 2 "
2,111 1,965 "
1,965 "
Balance against India ... ... 46 "

PUBLIC DEBT OFFICE, BANK OF BENGAL,
Calcutta, the 17th September 1874.

R. HARDIE,
Secretary and Treasurer.

(372—1)

Bank of Bengal.

NOTICE is hereby given that the Bank of Bengal, General Treasury, and Public Debt Office, will be closed on the following days, viz.:—

On Friday, the 9th October, on account of the Hindoo festival "Mohaloya."

From Thursday, the 15th October, to Monday, the 26th October, both days inclusive, on account of the Doorga Pooja and Lukhi Pooja holidays.

All Government acceptances that may fall due between Thursday, the 15th, and Monday, the 26th October, both days inclusive, will be paid by the Bank on any day after the 11th October 1874.

By order of the Directors,

R. HARDIE, *Secretary & Treasurer.*

CALCUTTA, the 18th September 1874. (370—3)

Notice.

THE Directors have made the following changes in the Bank's establishment:—

Mr. F. W. Hooper, of Head Office, to act as Agent of the Chittagong Branch temporarily during the absence of Mr. Carbery on special duty.

Mr. A. H. Rennie has resigned the Bank's service.

R. HARDIE, *Secretary & Treasurer.*

BANK OF BENGAL, Calcutta, the 15th September 1874. (367—1)

Notice.

A special meeting of the Justices of the Peace for the Town of Calcutta will be held at the Town Hall on Wednesday, the 30th September 1874, at 11 o'clock A.M., to consider—

1. An application from Mr. Rowe, Surveyor and Assessor to the Justices, for leave of absence on medical certificate, under Section 15 of Act VI (B.C.) of 1863, and arrangements to be made for carrying on the duties during Mr. Rowe's absence.

2. Application from the Secretary, India General Steam Navigation Company, to be granted a jute license for lot No. 27, Strand Bank.

CALCUTTA, the 22nd September 1874. (375—1)

ROBERT TURNBULL,
Secy. to the Justices of the Peace.

Holta Tea Company, "Limited."

THE Third Half-yearly General Meeting of Shareholders in this Company will be held at the Registered Office, No. 1, New China Bazar Street, on Tuesday, the 29th September, at 4 P.M., to receive the report of the Directors, declaring an *ad-interim* dividend, and for the transaction of such other business as may be brought before the meeting.

B. SMYTH AND CO., *Secretaries.*

The share register of this Company will be closed from the 24th to 29th instant inclusive.

The 12th September 1874. (365—2)

Adulpore Terai Tea Company, Limited.

THE Annual General Meeting of Shareholders of the above Company will be held at the Registered Office of the Company, No. 6, Fancy Lane, on Saturday, the 26th September 1874, at 12 o'clock noon, to pass the accounts for seasons 1872 and 1873, receive the Managing Agent's Report, and transact any other business which may be brought before the meeting.

CALCUTTA, the 19th September 1874. (374—1) LLOYD AND CO., *Managing Agents.*

Hoolungooree Tea Company, "Limited."

NOTICE is hereby given that the Ordinary Half-yearly General Meeting of Shareholders of the above Company will be held at the Registered Office, No. 7, New China Bazar Street, on Wednesday, the 30th September 1874, at 12 noon.

The share register books of the Company will be closed until the 30th September 1874.

By order of the Directors,

(377—2) R. S. STAUNTON, *Secretary.*

Tukvar Company, "Limited."

THE Ordinary Half-yearly General Meeting of Shareholders of the above Company is postponed to Saturday, the 26th September 1874, at 1 P.M., in consequence of the compulsory absence of the Secretary serving on the jury.

CALCUTTA, the 22nd September 1874. (378—1) R. S. STAUNTON, *Secretary.*

The Budge Budge Jute Mills Company, "Limited."

AN Extraordinary General Meeting of Shareholders will be held at the Registered Office of the Company, No. 7, Clive Row, at noon on Wednesday, the 23rd instant, when it is intended to propose the following Resolution:—

A Special Resolution that the Articles of Association of the Company be added to by inserting the following clauses:—

"The Directors may, with the sanction of a Special Resolution of the Company previously given in general meeting, increase its capital by the issue of new shares, such aggregate increase to be of such amount and to be divided into shares of such respective amounts as the Company in general meeting directs; or if no direction is given, as the Directors think expedient.

"Subject to any direction to the contrary that may be given by the meeting that sanctions the increase of capital, all new shares shall be offered to the members in proportion to the existing shares held by them, and such offer shall be made by notice specifying the number of shares to which the member is entitled, and limting a time within which the offer, if not accepted, will be deemed to be declined; and after the expiration of such time, or on the receipt of an intimation from the member to whom such notice is given that he declines to accept the shares offered, the Directors may dispose of the same in such manner as they think most beneficial to the Company.

"Any capital raised by the creation of new shares shall be considered as part of the original capital, and shall be subject to the same provisions with reference to the payment of calls and the forfeiture of shares on non-payments of calls, or otherwise, as if it at had been part of the original capital."

Dated this seventh day of September 1874.

By order of the Directors,

(350—3) ANDREW YULE AND CO., *Agents.*

Fort Gloster Jute Manufacturing Company, "Limited."

NOTICE is hereby given that the fourth and last call of Fifteen Rupees per share, on the contributory shares in this Company, has been made, and is to be paid to the undersigned at the Registered Office of the Company, No. 4, Bankshall Street, on Tuesday, the 1st December 1874.

By order of the Board,

The 8th September 1874. (349—*f.n.*) R. MACALLISTER AND CO., *Managing Agents.*

The "Borsillah Tea Company, Limited."

NOTICE is hereby given that the Fourth Half-yearly General Meeting of Shareholders will be held at the Office of the Company, 12 o'clock noon, to receive the Director's Report, which will then be submitted, pass the accounts to 30th June 1874, and to transact such other business as may be brought before the meeting.

BALMER, LAWRIE & CO., *Managing Directors.*

CALCUTTA, the 16th September 1874. (361—3)

The Jokai (Assam) Tea Company, "Limited."

NOTICE is hereby given that the Fourth Half-yearly General Meeting of Shareholders will be held at the Office of the Company, No. 103, Clive Street, on Wednesday, the 30th September 1874, at 1 P.M., to receive the Director's Report, which will then be submitted, pass the accounts to 30th June 1874, and to transact such other business as may be brought before the meeting.

BALMER, LAWRIE & CO., *Managing Agents.*

CALCUTTA, the 16th September 1874. (362—3)

Bengal Tea Company, "Limited."

THE Twenty-eighth Half-yearly General Meeting of Shareholders of the above Company will be held at the Registered Office, No. 7, Church Lane, on Wednesday, the 23rd September, at 4 P.M., to receive the Report of the Directors and accounts for the half-year ending 30th June 1874, to declare a dividend, and transact such other business as may be brought forward.

(364—2) A. H. BLECHYNDEN, *Secretary.*

Dessai and Parbuttia Tea Company, "Limited."

THE Half-yearly Ordinary Meeting of Shareholders will take place at the Registered Office of the Company, No. 3, Fairlie Place, on 24th September 1874, at noon.

By order of the Directors,

354—2) GEO. HENDERSON AND CO., *Secretaries.*

Bishnauth Tea Company, "Limited."

WE beg to give notice that the Twenty-second Half-yearly Ordinary General Meeting of Shareholders in the above Company will be held at the Registered Office of the Company, No. 7, New China Bazar Street, on Monday, the 28th instant, at 4-30 o'clock P.M. precisely, to receive the Director's report, pass the accounts, and transact such other business as may be necessary.

By order of the Board,

WILLIAMSON, MAGOR AND CO., *Secretaries.*

CALCUTTA, the 15th September 1874. (363—2)

Muttuck Tea Company, Limited.

AN Extraordinary General Meeting of Shareholders will be held at No. 9, Dalhousie Square, on Saturday, the 31st October, at 3 P. M., for the purpose of electing an auditor.

(373—3) W. HURST, *Managing Director.*

Durrung Tea Company, "Limited."

THE Twentieth Half-yearly General Meeting of Shareholders will be held at the Registered Office of the Company, No. 4, Fairlie Place, at noon, on Monday, the 5th October next, to receive the Director's report, pass the accounts for the half-year ending 30th June 1874, and to transact such other business as may be brought forward.—By order of the Directors,

SCHOENE, KILBURN AND CO., *Secretaries.*

4, FAIRLIE PLACE, the 22nd September 1874. (379—2)

In the matter of the Port Canning Municipality.

WHEREAS in accordance with instructions from Government, a dividend at the rate of 6 per cent. on the total liabilities of the aforesaid estate has been declared payable to such debenture-holders of the said estate as have been admitted as creditors of the estate, notice is hereby given that application for payment of the aforesaid dividend may be made to the Collector of 24-Pergunnahs, the manager of the said estate, at his Office at Alipore, on or before the 5th day of January 1875. F. B. PEACOCK, *Manager, Port Canning Municipal Estate.*

ALIPORE, the 9th September 1874. (358—4)

Destroyed by White Ants.

THE following Government Promissory Notes, viz.:—

No. 43985 of the 30th June 1854-55 of the 4 per cent. loan	... Co.'s Rs.	1,000
No. 14914 of 17331 of the 1st February 1842-43 of the 4 per cent. loan...	"	1,000
No. 18998 of the 1st February 1842-43 of the 4 per cent. loan ...	"	1,000
No. 001262 of 9336 of the 31st March 1835-36 of the 4 per cent. loan ..	"	1,000
Total Co.'s Rs.	...	4,000

(368—3) DYAL CHAUND SILL.

Lost or Stolen.

THE Upper halves of the following Government Promissory Notes:—

No. 024456,	of 4 per cent.	of 1854,	for Rs.	1,000	Standing in the name of H. B. Goodall;
" 026295,	"	"	"	4,000	
" 024455,	"	"	"	10,000	
" 026294,	"	"	"	50,000	
" 022758,	"	"	"	1,000	Originally standing in the name of Oriental Bank;
" 027593,	"	"	"	2,000	Originally standing in the name of Allahabad Bank,
			Total Rs.	68,000	

and last endorsed to H. B. Goodall, the proprietor, by whom it was never endorsed to any other person. Payment of the above notes and interest thereupon have been stopped at the Public Debt Office, Bank of Bengal, and application is to be made for the issue of duplicates in favor of the proprietor.

For the Delhi and London Bank, Limited.

CALCUTTA, the 15th September 1874. (366—3) T. LONGMUIR, *Manager.*

☞ The following books may be had from the Office of Superintendent, Government Printing, No. 8, Hastings Street. No orders can be attended to, unless accompanied by a remittance. When postage stamps are forwarded, one anna additional should be sent for every Rupee's worth of stamp for discount in exchanging them for cash. Service labels are not received.

Books required on the public service are only supplied when authorized by the Department under whose orders they are published.

Will be published on 1st proximo.

Army List.—New Number.

The Official Quarterly Army List of H. M.'s Forces in Bengal, to which is appended the Civil Service Gradation List, corrected up to 1st October 1874. *Price Rs.* 4; *packing and postage,* 8 *annas.*

Rules for the Qualification, Admission, and Enrolment of Pleaders and Mooktears in Mofussil Courts. *Price* 4 *annas; by post,* 5 *annas.*

Rules for Admission of Vakeels in the High Court. *Price* 4 *annas; by post,* 5 *annas.*

New authorized edition corrected up to 1*st December* 1873; *royal* 8*vo., limp covers, with every alternate page blank for entering notes and alterations.*

The Civil Pension Code. *Price, Re.* 1-4; *packing and postage,* 4 *as.*

The Civil Leave Code. *Price, Re.* 1; *packing and postage,* 3 *as.*

The Acting Allowance Code. *Price, As.* 8; *packing and postage,* 2 *as.; or*

The Three Codes bound in one vol. *Price, Rs.* 2-8; *packing and postage* 8 *as.*

A Report on the Expedition to Western Yunan *viâ* Bhamo. By John Anderson, M.D., Medical Officer and Naturalist to the Expedition. *Price Rs.* 8.

Report of the Commissioners appointed by the Government of India to inquire into the Origin, Nature, &c., of Indian Cattle Plagues. With Appendices, Calcutta, 1871. Fol. pp. xxx and 999, with Maps. *Price Rs.* 10; *packing,* 4 *annas.*

Selections from Unpublished Records of Government for the years 1748 to 1767 inclusive. Relating mainly to the social condition of Bengal. With a Map of Calcutta in 1784. By the Rev. J. Long, Member of the Government Record Commission. *Price Rs.* 5; *packing and postage* 1 *Re. extra.*

Selections from Calcutta Gazettes of the years 1816 to 1823 inclusive, showing the political and social condition of the English in India upwards of fifty years ago. By Hugh David Sandeman, C.S., Accountant-General, Bengal, and Member of the Record Commission. *Volume I, Rs.* 3, *and Volumes II, III, IV, and V, at Rs.* 5 *each; packing and postage Re.* 1 *extra.*

Revised (Indian) Army Regulations, Regulations and Orders for the Army of the Bengal Presidency. Published by authority. Royal 8vo., cloth boards. *Price, Rs.* 4; *packing and postage, Re.* 1. *Interleaved copy, Rs.* 5; *packing and postage, Re.* 1-12.

Book of Forms referred to in the above. Foolscap folio, enclosed in stiff covers. *Price, Rs.* 2; *packing and postage, Re.* 1-8.

Report on the Fresh Water Fish and Fisheries of India and Burma. By Surgeon-Major Francis Day, F.L.S. & F.Z.S., Inspector-General of Fisheries in India. *Price Rs.* 2; *packing and postage,* 10 *annas extra.*

Public Works Department Classified List and Distribution Return of Establishment, corrected up to 1st April 1874. *Price Rs.* 2; *packing and postage,* 4 *annas.*

The Thanatophidia of India, being a description of the venomous snakes of the Indian Peninsula, with an account of the influence of their poison on life, and a series of experiments. By J. Fayrer, M.D., C.S.I., F.R.S.E., Honorary Physician to the Queen, Surgeon-Major, Her Majesty's Bengal Army, Professor of Surgery and Senior Surgeon in the Calcutta Medical College and its Hospital, Fellow of the University of Calcutta, and late President of the Asiatic Society of Bengal. *Price Rs.* 80 *per copy; packing and postage, Rs.* 2-4.

The older Statutes in force in India, edited, with Notes and an Index, by Whitley Stokes, Esq. *Price Rs.* 5; *packing and postage,* 3 *annas.*

A collection of Statutes relating to India passed between the years 1855 and 1870, both inclusive, being a Supplement to the Law relating to India and the East India Company, fifth edition, edited, with an Index to the Statutes relating to India not expressly repealed in August 1867, by Whitley Stokes, Esq. *Price Rs.* 10; *packing and postage,* 12 *annas.*

Vocabulary of Ordnance Stores, for adoption throughout British India: prepared, under the orders of the Government of India, by Ensign J. Tanner, Deputy Assistant Commissary, Bengal Ordnance Department, and rated in the Office of the Examiner of Ordnance Accounts, Fort William. *Price Rs.* 6; *packing and postage, Re.* 1-8 *extra.*

The Hymns of the Rig-Veda, in the Samhita and Pada Text, by Professor F. Max Müller, M.A., in two Volumes. *Price Rs.* 24; *packing and postage, Re.* 1-12.

*** The Rig-Veda, the oldest book of Indian literature, has very properly been made one of the principal class-books for those who study Sanskrit in the schools and colleges in India, and though at present a scholar-like knowlege of the Vedic hymns is in the examinations required of the more advanced students only, yet, as soon as editions, translations, grammars, and dictionaries shall have rendered the study of these ancient documents more accessible, I doubt not that the time will come when no one in India will call himself a Sanskrit scholar who cannot construe the hymns of the ancient Rishis of his country.—*Extract from Preface.*

The Acts of the Government of India from 1854 to date, with Indexes and lists of titles, each separately available.
In Two Vols., foolscap folio.

Correspondence relating to the Famine in Bengal and Behar, from October 1873 to May 1st, 1874. *Price Rs.* 2-8 *per vol.; packing and postage Re.* 1-4 *extra per vol.*

CONTENTS:—Vol. I, the principal official correspondence relating to the Famine. Vol. II, Special Narratives and Minutes by the Hon'ble Sir R. Temple, K.C.S.I., Lieutenant-Governor of Bengal.

Report on the production of Tobacco in India, by J. E O'Connor. *Price, Re.* 1-8 *; packing and postage,* 8 *annas.*

Note on Lac, by J. E. O'Connor. Revised edition. *Price,* 8 *annas ; packing and postage,* 3 *annas.*

Office of Superintendent of Government Printing, No. 8, Hastings Street, Calcutta.

New Criminal Procedure Code.

OFFICERS under the Bengal Government, who wish to have copies of the New Criminal Procedure Code *for sale,* are requested to apply to the Superintendent of Government Printing, Calcutta.

Publications for Sale at the Bengal Secretariat Press.

THE BENGAL ADMINISTRATION REPORT FOR 1872-73, *price*... Rs. 7 8 0
MAP OF BENGAL, 1873, *price,* if taken with the Report ... ... „ 1 0 0
Ditto, separately ... ... „ 2 0 0

Rules for the Sale of Waste Lands, *price* 4 *annas.*

Act VII (B.C.) of 1873 (Labor Districts Emigration), the Government Resolution thereon, and the Rules and Forms under the Act, bound up together in pamphlet form 8 annas per copy, or, including postage ... ... Rs. 0 10 0

Papers Regarding the Tea Industry in Bengal, *price* Rs. 3.

Report on the Cultivation of, and Trade in, Jute in Bengal, and on Indian Fibres available for the Manufacture of Paper, with map. By HEM CHUNDER KERR, Deputy Magistrate on special duty. Price ... ... Rs. 8 0 0

A Report on the District of Jessore: its Antiquities, its History, and its Commerce. (Second Edition, Revised and Corrected). By J. WESTLAND, ESQ., C.S., late Magistrate and Collector of Jessore. Price ... ... Rs. 3 0 0

Selection of Papers regarding the Hill Tracts between Assam and Burmah, and, on the Upper Brahmapooter. Price ... ... Rs. 5 0 0

Selections from Divisional and District Annual Administration Reports 1872-73, with the Government Resolutions on them. Price ... ... Rs. 5 0 0

Progressive Colloquial Exercises in the Lushai Dialect of the Dzo or Kuki Language. With Vocabularies and Popular Tales (notated). By Captain THOMAS HERBERT LEWIN, B.S.C., Deputy Commissioner, Chittagong Hills. Price ... ... Rs. 6 0 0

Apply to E. M. LEWIS, Bengal Secretariat Press, 28, Chowringhee Road, Calcutta.

For Sale.

AT the Meteorological Office, No. 22, Chowringhee, the following official publications:—

Meteorological Report of 1867	..	..	..	Rs. 0	12 per copy.
Ditto ditto 1868	..	..	..	„ 1	8 „
Ditto ditto 1869	..	..	..	„ 2	4 „
Ditto ditto 1870	..	..	..	„ 2	6 „
Ditto ditto 1871	..	..	..	„ 2	8 „
Ditto ditto 1872	..	..	..	„ 3	0 „
Administration Report of 1870-71	..	..	..	„ 0	4 „
Ditto ditto 1871-72	..	..	..	„ 0	4 „
Ditto ditto 1872-73	..	..	..	„ 0	4 „
A table of the average monthly and annual rainfall at 98 Stations in Northern India	..	..	..	„ 0	4 „

The above are also to be obtained at the same prices at Messrs. Thacker, Spink and Company, No. 5, Government place.

HENRY F. BLANFORD, *Meteorological Reporter to the Govt. of Bengal.*

CALCUTTA, the 22nd September 1873.

Central Provinces' Gazetteer.

EDITION OF 1870 IN one VOL.

A LIMITED number of the above work, strongly bound in cloth, octavo size, for sale at Rs. 12 per vol., exclusive of postage charge. Apply to—

MESSRS. THACKER, VINING, *Bombay,*
MESSRS. THACKER, SPINK & CO., *Calcutta,* or
SUPDT., CHIEF COMMR.'S OFFICE, *Nagpúr.*

Postal Notices.

SEA OVERLAND MAILS.

For	Box closes at	Date.	Per Steamer.
Rangoon and Moulmein ...	7 P.M. ...	25th Sept. 1874...	*Himalaya.*
Akyab ...	7 „ ...	25th „ „	*Patna.*
Mails for France, Foreign Europe, *viâ* France, the intermediate Ports, Mauritius, and China.	7 „ ...	26th „ „	*Meinam.*
Persian Gulf ...	7 „ ...	29th „ „	*From Bombay.*
Port Blair and Camorta ...	7 „ ...	30th „ „	*Scotia.*
Ceylon, Straits, Hong-Kong, United States of America, and the Colonies of Queensland and Victoria, *viâ* Torres' Straits. Letters, &c., for the latter Colony must be specially superscribed.	7 „ ...	3rd Oct. „	*From Bombay.*

The next Overland Mail, *viâ* Bombay, will close at the General Post Office on Friday, the 2nd October 1874.

2. Book-post and pattern packets must be posted on the 1st October 1874.

Letters, &c., for Mauritius, St. Denis, Réunion, Natal, and Cape of Good Hope, can be sent by this opportunity.

N.B.—The Letter-Box will close at 7 P.M. precisely, after which hour Overland letters, fully prepaid, and bearing extra postage stamp of two (2) annas on each cover, will be received up to 7-30 P.M., or, bearing an extra postage stamp of four (4) annas on each cover, up to 8 P.M., and after 8 up to 9 P.M., by a Post Office Clerk at the East Indian Railway Station, Armenian Ghât.

CALCUTTA, the 22nd September 1874. M. PERCY, *Post-Master.*

List of Unclaimed Letters lying in the Calcutta Post Office on the 22nd September 1874.

Abreo, Mrs. S.
Bobonau, E. A.
Branson, E.
Byers, E. K.
Casperz, W. E.
Dugman, H. A.
Eibler, D.
Elman, S.
Gunrirg, H.
Harvey, G.
Harman, J.
Ivol, W.
Lambert, J. R.
Lyall, J. E.
Potter, Miss.
Robinson and Co.
Roy, R. C.
Ryan, J. H.
Sainter, J. D.
Seymour, F. S.
St. Clair, Miss.
Superintendent, C. O.
Taylor, J. E.
Teils, Mrs. G.
Watson, Mrs. W. J.

M. PERCY, *Post-Master.*

INSOLVENT NOTICES.

Court for the Relief of Insolvent Debtors at Calcutta.

In the matter of JOHN BEATTIE, an Insolvent.

ON Tuesday, the 1st day of September instant, it was ordered that the first Court-day in September 1875 be appointed for the further hearing of this matter, and that unless cause be shown to the contrary on that day the said Insolvent be discharged personally as well as to his after acquired property from all liabilities for debts, claims, and demands of and against the said Insolvent at the time of the filing of his petition for relief.

Berners & Co., *Attorneys.*

In the matter of NARAIN DOSS, an Insolvent.

ON Thursday, the 10th day of September instant, it was ordered that the matters of the petition of the said Insolvent be heard on Friday, the 27th day of November next, and that the said Insolvent do then attend to be examined before the said Court.

Shamuldhone Dutt, *Attorney.*

In the matter of NOLITMOHUN DOSS, an Insolvent.

ON Thursday, the 10th day of September instant, it was ordered that the matters of the petition of the said Insolvent be heard on Friday, the 27th day of November next, and that the said Insolvent do then attend to be examined before the said Court.

Trotman and Co, *Attorneys.*

IN the matter of SHAIKH NOBOO MISTRY, an Insolvent.

ON Monday, the 7th day of September instant, it was ordered that the matters of the petition of the said Insolvent be heard on Friday, the 27th day of November next, and that the said Insolvent do then attend to be examined before the said Court.

Insolvent in person.

Chief Clerk's Office, the 15th day af September 1874.

IN the matter of HENRY FINCH HUMPHREYS, an Insolvent.

Notice that an application for an *ad interim* protection order has been this day made by the said Insolvent, and that such application will be heard and disposed of by the Acting Commissioner of the Insolvent Court on Friday, the 2nd day of October next, at the hour of three o'clock in the afternoon.

☞ *Any Creditor of the said Insolvent desirous of opposing such application must appear before the said Court at the time and place aforesaid.*

Aukhoy Chunder Dutt, *Attorney.*

IN the matter of HENRY FINCH HUMPHREYS, of Assureadow Factory, in the District of Moorshedabad, but lately of Old Court House Street, in the Town of Calcutta, late an Assistant in the employ of Messrs. Jardine, Skinner & Co. in their Beauleah Indigo Concern, but at present out of employ, and a prisoner in the Presidency Jail, an Insolvent.

Notice that the petition of the said Insolvent seeking the benefit of the Act XI Vic., Chap. XXI, was filed in the Office of the Chief Clerk on Friday, the 18th day of September instant, and by an order of the same date the estate and effects of the said Insolvent were vested in the Official Assignee.

Ukhoy Chunder Dutt, *Attorney.*

IN the matter of HENRY FINCH HUMPHREYS, an Insolvent.

On Friday, the 18th day of September instant, it was ordered that the matters of the petition of the said Insolvent be heard on Friday, the 27th day of November next, and that the said Insolvent do then attend to be examined before the said Court.

Ukhoy Chunder Dutt, *Attorney.*

IN the matter of SYED AHMED, of No. 49, Mott's Lane, in Calcutta, formerly a dealer in horses, and lately manager of the Indian Stables, an Insolvent.

Notice that the petition of the said Insolvent seeking the benefit of the Act XI Vic., Chap. XXI, was filed in the Office of the Chief Clerk on Saturday, the 19th day of September instant, and by an order of the same date the estate and effects of the said Insolvent were vested in the Official Assignee.

S. J. Leslie, *Attorney.*

IN the matter of SYED AHMED, an Insolvent.

Notice that an application for an *ad interim* protection order has been this day made by the said Insolvent, and that such application will be heard and disposed of by the Acting Commissioner of the Insolvent Court on Friday, the 2nd day of October next, at the hour of three o'clock in the afternoon.

☞ *Any creditor of the said Insolvent desirous of opposing such application must appear before the said Court at the time and place aforesaid.*

S. J. Leslie, *Attorney.*

IN the matter of SYED AHMED, an Insolvent.

On Saturday, the 19th day of September instant, it was ordered that the matters of the petition of the said Insolvent be heard on Friday, the 27th day of November next, and that the said Insolvent do then attend to be examined before the said Court.

S. J. Leslie, *Attorney.*

Chief Clerk's Office, the 22nd day of September 1874.

The Calcutta Gazette.

WEDNESDAY, SEPTEMBER 23, 1874.

PART V.

Act of the Legislative Council of India.

Government of India.

LEGISLATIVE DEPARTMENT.

[Third Publication.]

The following Act of the Governor General of India in Council received the assent of His Excellency the Governor General on the 2nd September 1874, and is hereby promulgated for general information:—

ACT No. XII OF 1874.

An Act to provide for the exercise, in Sylhet, of the powers of the Lieutenant-Governor and Board of Revenue of Bengal.

Preamble.

WHEREAS the District of Sylhet is about to be transferred from the Lieutenant-Governorship of Bengal to the Chief Commissionership of Assam, and it is therefore necessary to provide for the exercise, within the said District, of the powers now vested in, or exerciseable by, the Lieutenant-Governor of Bengal and the Board of Revenue for the Lower Provinces of the Presidency of Fort William in Bengal respectively; It is hereby enacted as follows:—

Powers of Lieutenant-Governor and Board in Sylhet transferred to Governor-General in Council.

1. All powers over the whole or any portion of the said District, which at the time of the said transfer are, under or by virtue of any law or regulation, vested in, or exerciseable by, the said Lieutenant-Governor or Board of Revenue, shall, on the said transfer, become vested in the Governor-General in Council.

Delegation of such powers.

2. The Governor-General in Council may, from time to time, delegate to the Chief Commissioner of Assam all or any of the said powers, and withdraw any powers so delegated.

WHITLEY STOKES,
Secy. to the Govt. of India.

[REGISTERED No. 29.]

No. 38 of 1874.



SUPPLEMENT TO
The Calcutta Gazette.

WEDNESDAY, SEPTEMBER 23, 1874.

OFFICIAL PAPERS.

Non-Subscribers to the GAZETTE *may receive the* SUPPLEMENT *separately on payment of Six Rupees per annum if delivered in Calcutta, or Twelve Rupees if sent by Post.*

CONTENTS.

	Page.
BENGAL Famine ...	3211
Erratum ...	3216
Prices-current of Food-grains and Salt in the Districts of Bengal on the 19th September 1874 ...	3218
Statement showing Rainfall, Weather, State and Prospects of the Crops in the different Districts of Bengal, as reported to Government during the week ending the 19th September 1874 ...	3222
Note on the rainfall in August 1874 ...	3226
Weekly Report of Rainfall compiled at the Meteorological Reporter's Office ...	3227
Meteorological Telegraphic Report for the period 13th to 19th September 1874 ...	3230
Results of the Meteorological Observations taken at the Surveyor-General's Office, Calcutta, from 8th to 14th September 1874 ...	3231
ABSTRACT of the results of the hourly Meteorological observations taken at the Surveyor General's Office, Calcutta, in the month of August 1874 ...	3232
Supplemental Statement showing the total amount of Traffic and Tolls on the Kendrapara Canal for the month of April 1874 ...	3233
Statement showing the total amount of Traffic and Tolls on the Kendrapara, High Level, Taldandah, Midnapore, Tidal Canals, for the month of May 1874 ...	3234
Statement showing the total amount of Traffic and Tolls on the Kendrapara, High Level, Taldandah, Midnapore, Tidal Canals, for the month of June 1874 ...	3242
Weekly Return of Traffic Receipts on Indian Railways ...	3250

BENGAL FAMINE.

TWENTY-SIXTH SPECIAL NARRATIVE OF THE DROUGHT IN BENGAL, FROM 4TH TO THE 17TH SEPTEMBER 1874.

Weather and Rainfall.—During the last fortnight the weather has throughout almost the whole of the country been everything that could be wished. Almost immediately after the last narrative was written, the long-continued drought, which had caused so much anxiety in the Presidency and Burdwan Divisions, and in parts of Tirhoot, Rungpore, and Moorshedabad, came to an end, and since then there have been constant and copious falls of rain almost everywhere. More is still wanted in Burdwan, parts of Tirhoot, Sarun, Nuddea, and Moorshedabad, but everywhere else quite enough has fallen for present needs; and in parts of Hazareebagh and the Sonthal Pergunnahs the rain is said to have been superabundant and fine weather is said to be wanted.

Prospects of Crops.—The prospects of the crops having greatly improved under the plenteous rains of the last fortnight, it is only necessary for the present favorable weather to continue till the end of the first week in October to ave an unusua lly large crop in the greater number of districts

In those districts where planting has been delayed by the absence of rain, it will require a more lengthened period of rainy weather to render a good crop certain: and all that can be said now is, that there is no present fear of the failure of the crops, except over a very small and comparatively insignificant area; and that throughout by far the greater part of the country the prospects are better than those of ordinary years, and nowhere can it be said that the crops are irretrievably lost. Even in those districts where the late rice has been destroyed by the unusually severe floods which have inundated large tracts in the Sarun, Tirhoot, Monghyr, Moorshedabad, and Nuddea districts, it will probably be found possible to secure a rice crop by planting out seedlings as the waters recede, and in the northern districts the yield of the cold-weather crops in the inundated tracts is almost certain to be very much above the average.

Prices.—Prices have, on the whole, been pretty steady during the fortnight; they have risen in many districts, but the rise in no case has been large, and in many districts it has been exceedingly small. On the other hand, there are some instances of a notable fall in prices, especially in Dinagepore, Chumparun, and Purneah. In the first district the price of rice has fallen from 12 seers 12 chittacks to 17 seers; in Chumparun the fall has been from 12 seers to 18-8, and in Purneah from 13 to 18. In Purneah rice is now cheaper than it was this time last year, and in Chumparun the prices of the two periods are exactly the same. Rice is also cheap as compared with average prices in Hazareebagh and Lohardugga, especially in the latter district. The general movement has been as follows:—The price of rice has fallen in Bankoora, Beerbhoom, Nuddea, Moorshedabad, Dinagepore, Rajshahye, Sylhet, Gya, Chumparun, Monghyr, Bhagulpore, Purneah, Pooree, Balasore, Hazareebagh, Lohardugga, Singbhoom, and Manbhoom, and barley has fallen in Sarun. Prices have risen in Midnapore, Hooghly, 24-Pergunnahs, Jessore, Maldah, Rungpore, Bogra, Pubna, Julpigoree, Dacca, Fureedpore, Chittagong, Patna, Shahabad, Sonthal Pergunnahs, and Cuttack, and elsewhere they have been stationary.

Private Trade.—The transport of food-grains by the railway has almost entirely ceased, but the downward river traffic shows signs of increasing activity, as 4,258 tons of food-grains, chiefly wheat and gram, were registered as passing Sahebgunge in the fortnight ending the 29th August, against 861 tons registered in the previous fortnight. The upward traffic also shows an increase of 363 tons.

Tirhoot.—Things have improved very materially in this district since the date of the last narrative. Even in Warrisnuggur, whence the reports of the preceding fortnight were most gloomy, an 8-anna autumn and a 10-anna winter crop were expected, and elsewhere, throughout North Tirhoot, present prospects are generally exceedingly satisfactory. In South Tirhoot, though the late rains have improved prospects, yet in parts of the Mozufferpore Sub-division the crops are said to want more rain immediately. In the south large areas have been inundated, but to judge from the district officers' reports, the flood seems, on the whole, to have done more good than harm, as throughout the greater part of the country it has filled rice-fields with water, where the plants were previously dying from want of rain. It appears, however, to have done a good deal of harm to the root crops, which are largely grown in the Tajpore sub-division, though the damage done to the potatoes seems to be by no means irretrievable.

Chumparun.—There is nothing to remark about this district, except that the prospects continue steadily to improve, and now even from the south-east of the district, where a failure of the crops was looked for, the Collector, who has just returned from thence, reports that an average crop may with favorable weather be expected.

Sarun.—The floods are said to have caused considerable damage in this district, and the loss thence arising is said to have caused the increase of distress which is shown by the additional number on relief works. Parts of the district are said not to have had sufficient rain, while others immediately adjoining them have had abundance.

South Behar.—It is expected that all relief operations in these districts will cease immediately, and that they will no longer be considered as distressed tracts.

Bhagulpore Division.—The reports from all parts of the districts of this division coincide in stating that the prospects for the future season are most excellent. Some little local damage has been done by floods in Beegoo Serai in Monghyr, but as these have made a full winter crop almost a certainty, the temporary inconvenience caused by the inundation cannot be said to have caused any serious injury. Relief operations are everywhere being contracted, and should prospects continue as good as at present, the services of all, or nearly all, the special relief officers will probably be dispensed with by the end of this or the beginning of next month and things return to their normal condition.

Rajshahye Division.—Last fortnight some doubt was expressed as to the prospects of the crops in parts of this division, but all fears have for the present been allayed by the late copious rains. It is only in two small tracts of Moorshedabad that any fears for the future are now felt—one to the east, where the floods have destroyed at all events a portion of the late rice crop; but even where the lately planted seedlings have been destroyed, it is still considered possible to get a crop from fresh plantings, and the damage may probably not turn out so great as it was feared it would at first. In the west, rain had greatly improved the prospects, but more was wanted to put an entire end to present anxiety. In this division it is only necessary to wait till the prospects of the winter crops are completely assured before breaking up the special relief establishments.

Chota Nagpore.—There is still some little distress in Manbhoom, but that is decreasing, and with improved prospects will rapidly disappear.

Burdwan Division.—It is in this division alone that I have to report an increase of distress during the present fortnight, though even now signs are not wanting that it will soon decrease. There is a decided improvement in the Bankoora district, and the Collector of Beerbhoom speaks hopefully of the future. In Burdwan things remain much as before, but in Hooghly the pressure has greatly increased. In these two latter districts the prospects of the future crops, though improved, are by no means such as to leave no room for anxiety: the population is so dense, and has suffered so much from fever of late years, that there are always large numbers living on charity, and certain to be reduced to great straits when the smallest strain comes; and they can no longer be supported by their neighbours and relatives, who have been forced, by the doubtful prospects of the coming harvest, to curtail their outgoings.

Relief Works.—The following statement shows the total number on relief works during the fortnight as compared with that preceding it:—

	Last fortnight.	This fortnight.
Patna Division	238,404	211,867
Gunduk Embankment	8,421	5,942
Soane Canal	24,088	26,020
Bhagulpore Division	47,658	32,131
Rajshahye Division	44,920	22,990
Northern Bengal Railway	4,851	4,384
Chota Nagpore Division	4,185	1,632
Burdwan Division	20,585	27,008
Cooch Behar	2,290	.....
Total ...	395,402	331,982

The returns show a decrease in every district, except Sarun and the districts of the Burdwan division; in Monghyr, Purneah, Rungpore, and Manbhoom, relief works have ceased altogether; while in Bogra the number on the works is quite nominal. On the more important works, such as the Gunduck Canal and Northern Bengal Railway, labour is said to be very scarce, and profitable employment could be given to considerably larger numbers if they could be procured.

The following tabular statement shows the numbers in each district, with details as far as they are available, of those employed on task or piece-work and on daily wages:—

Divisions.	Names of Districts.	Laborers under Public Works Department.	Laborers under circle officers.	Total laborers.	Task or piece-work.	Daily wages.
Patna	Tirhoot, North	8,319	17,957	26,776	13,355	13,421
	Tirhoot, South	None	57,741	57,741	3,346	2,045
						Details imperfect.
	Chumparun	5,408	None	5,408	5,408	None.
	Sarun	119,389	None	119,389	9,203	1,10,186
	Gya	400	None	400	400	None.
	Shahabad	2,174	219	2,453	2,453	None.
	Total ...	136,190	75,677	211,867	.....	.....
	Gunduk Embankment ...	5,942	None	5,942	5,942	.....
	Soane Canal	26,020	None	26,020	26,020	.....
	Total ...	31,962	None	31,962	.....	.....
	Total for Patna Division ...	168,152	75,677	243,829	.....	.....
Bhagulpore ...	Monghyr	None	None	None	.....	.....
	Bhagulpore	3,071	19,533	22,604	No details	.....
	Purneah	None	None	None	.....	.....
	Sonthal Pergunnahs ...	None	9,535	9,535	No details	.....
	Total ...	3,071	29,068	32,139	.....	.....
Rajshahye ...	Maldah	884	427	1,311	No details	.....
	Dinagepore	1,557	5,453	7,010	Ditto	.....
	Rungpore	None	None	None	.....	.....
	Bogra	.....	12	12	.....	.....
	Moorshedabad	5,424	.....	5,424	No details.	.....
	Rajshahye	149	9,084	9,233	Ditto	.....
	Total ...	8,014	14,976	22,990	.....	.....
	Northern Bengal Railway	4,384	None	4,384	4,384	.....
Chota Nagpore ...	Manbhoom	None	None	None	.....	.....
	Palamow	None	None	None	.....	.....
	Hazareebagh	315	1,317	1,632	810	822
	Total ...	315	1,317	1,632	.....	.....
Burdwan ...	Hooghly	6,441	None	6,441	1,381	5,109
	Beerbhoom	9,866	None	9,866	9,866	None.
	Bankoora	5,303	None	5,303	No details	.....
	Burdwan	4,254	874	5,398	1,532	3,866
	Total ...	26,134	874	27,008	.....	.....
Cooch Behar ...	Julpigoree	None	None	None	.....	.....
	Grand Total ...	210,070	121,912	331,982	.....	.....

Gunduck Canal and Embankment.—The work on the canal has been greatly impeded during the past fortnight by the quantity of rain that has fallen; 62,449 cubic feet have been excavated during the fortnight. On the embankment breaches have been closed, and 7,32,083 cubic feet of earth-work thrown up, besides 7,47,265 superficial feet of turfing and dressing on the upper embankment, of which 42 miles are now reported complete. On the lower embankment 40,000 cubic feet of earth-work were put into the breach at Hajeepore. On the Sarun side the officers have been occupied day and night in watching the embankment and guarding against a breach; this has been done successfully, though the trial was very severe, and the works are now being still further strengthened.

Soane Canal.—This can no longer be regarded as a relief work, as distress has almost disappeared from the country which the canal passes through.

Northern Bengal Railway.—The total amount of earth-work completed up to the 5th instant was 7,57,34,000 cubic feet of earth-work, equal to 156 miles, of a bank 4 feet high, with a top width of 15 feet. During the fortnight 21½ lakhs of cubic feet of earth-work were thrown up. Labour is said to be very scarce, and work is retarded by the continual absence of clerks and officers on account of sickness. The general health of the staff is said to have not at all improved.

Charitable Relief.—The following tabular statement shows the number of persons in the receipt of charitable relief in each district as compared with the previous fortnight:—

Divisions.	Names of Districts.	Number of centres	This fortnight.	Last fortnight.
Patna	Tirhoot, North	681	100,968	166,760
	Tirhoot, South		17,898	22,666
	Chumparun	47	9,717	10,970
	Sarun	.....	64,908	97,528
	Gya	11	1,278	1,720
	Shahabad	15	2,231	4,213
	Total	825	197,000	303,857
Bhagulpore	Monghyr	16	347	431
	Bhagulpore	12	38,599	44,308
	Purneah	55	134	6,975
	Sonthal Pergunnahs	.....	2,944	3,511
	Total	.....	42,024	55,225
Rajshahye	Maldah	78	4,140	7,384
	Dinagepore	447	20,694	27,245
	Rungpore	13	224	1,856
	Bogra	4	14,372	19,497
	Moorshedabad	44	9,847	23,397
	Rajshahye	44	10,749	18,791
	Pubna	.....	8,389	6,274
	Total	...	68,415	104,444
Chota Nagpore	Manbhoom	.....	8,696	13,576
Burdwan	Hooghly	... ..	43,021	13,222
	Beerbhoom	.....	37,368	38,121
	Bankoora	.....	15,354	32,449
	Burdwan	.....	64,370	64,358
	Total	.....	160,113	148,150
	Grand Total	.....	476,248	625,252

The decrease in numbers continues to be general, except in Pubna, Hooghly, and Burdwan. In the firstnamed district the increase was caused by the flood, which added a considerable number suddenly to the applicants for relief, but it will probably be very temporary. In Hooghly and Burdwan, however, though it is to be hoped no further increase will take place, yet the numbers cannot be expected to decrease materially till the prospects of the crops are sufficiently assured to allow of the begging population returning to their ordinary means of support. The numbers on relief works and charitable relief combined amount to 808,230 for the present fortnight, against 1,020,654, the numbers stated in the last narrative, being a total decrease of 212,424 persons, against 53,634, the decrease last reported.

By order of the Lieutenant-Governor of Bengal,

J. F. K. HEWITT,

Offg. Junior Secy. to the Govt. of Bengal.

ERRATUM.

An error having been discovered in the figures under head of "Charitable Relief" published with the Twenty-fifth Special Narrative, the following corrected statement is published :—

Charitable Relief.—The following statement shows the number of persons in the receipt of charitable relief in each district as compared with the previous fortnight :—

Divisions	Names of Districts	Number of centres	This fortnight	Last fortnight
Patna	Tirhoot, North	681	166,760	208,072
	Tirhoot, South		22 666	27, 20
	Chumparun	47	10,970	11,732
	Sarun	71	97,528	44,337
	Patna	None	None	None
	Gya	11	1,720	2,120
	Shahabad	15	4,213	5,520
	Total	825	303,857	299,001
Bhagulpore	Monghyr	16	431	10,771
	Bhagulpore	12	44,308	7,872
	Purneah	55	6,975	14,053
	Sonthal Pergunnahs		3,511	3,365
	Total	83	55,222	36,061
Rajshahye	Maldah	78	7,384	9,415
	Dinagepore	447	27,245	39,423
	Rungpore	13	1,856	4,601
	Bogra	4	19,497	37,080
	Moorshedabad	44	23,397	19,787
	Rajshahye	44	18,791	25,655
	Pubna		6,274	4,919
	Total	630	104,444	140,880
Chota Nagpore	Manbhoom		13,576	21,948
Burdwan	Hooghly		13,222	17,768
	Beerbhoom		38,121	31,195
	Bankoora		32,449	32,802
	Burdwan		64,358	67,895
	Total		148,150	149,660
	Grand Total		625 202	647,550

The decrease in numbers is almost general, the only districts that show an increase being Sarun, Bhagulpore, Moorshedabad, and Beerbhoom. In Bhagulpore the increase is only nominal, as the returns for the previous fortnight were imperfect. Had the full numbers been shown, the present fortnight's return would show a decrease. The total numbers on relief works and charitable relief for the present fortnight are 1,020,654 against 1,074,288, as shown in the previous narrative, being a total decrease of 53,634 persons.

By order of the Lieutenant-Governor of Bengal,

J. F K. HEWITT,

Offg. Junior Secy. to the Govt. of Bengal.

PRICES-CURRENT OF FOOD-GRAINS AND SALT IN THE UNDER-MENTIONED DISTRICTS OF BENGAL ON THE 19TH SEPTEMBER 1874.

PRICES-CURRENT of Food-grains and Salt in the

Number.	DISTRICTS.	QUANTITIES PER RUPEE BY																	
		WHEAT.			BARLEY.			RICE, BEST SORT.			RICE, COMMON.			BULRUSH MILLET—CUMBOO, BAJRA.		
		Present return.	Next preceding return.	Corresponding return of last year.	Present return.	Next preceding return.	Corresponding return of last year.	Present return.	Next preceding return.	Corresponding return of last year.	Present return.	Next preceding return.	Corresponding return of last year.	Present return.	Next preceding return.	Corresponding return of last year.
	BENGAL.															
	Western Districts.															
1	Burdwan	A 13 8	12 8	13 0	16 0	15 0	24 0	11 4	11 4	20 0	11 12	11 12	21 0	...	...	...
2	Bankoora	B 13 8	13 8	13 5	20 0	20 0	22 0	10 12	10 10	16 4	12 12	12 8	19 6	...	...	...
3	Beerbhoom	C 12 0	12 0	14 8	15 0	15 0	...	9 8	9 8	16 8	11 4	11 0	20 0	...	...	...
4	Midnapore	12 0	12 0	11 0	...	...	...	12 0	12 0	19 0	15 0	14 0	25 0	...	...	...
5	Hooghly	D 12 0	12 8	12 0	E 16 0 to 19 0	16 0 to 19 0	15 0 to 28 0	8 8 and 9 0	9 0 and 9 8	11 0	11 8 and 12 0	12 0 and 12 8	19 0	...	...	...
	Howrah	13 0	13 0	15 0	...	...	...	10 8	10 8	16 0	12 8	12 8	20 0	...	...	...
	Central Districts.															
	Calcutta	13 0	13 0	...	16 0	16 0	...	7 0	7 4	...	11 0	11 0	...	...	...	...
6	24-Pergunnahs	E 11 4 to 14 0	12 4 to 13 12	14 8	E 13 5	13 5	26 8	F 7 4	8 0	8 0	11 4	11 4	19 0	...	...	...
7	Nuddea	12 9	12 9	13 0	G ...	20 0	26 10½	...	10 0	15 4	10 7	10 9	17 12	...	...	...
8	Jessore	H 13 5	12 0	14 8	...	...	...	10 10	10 10	19 0	13 5	12 4	25 0	...	...	...
9	Moorshedabad	I 14 0	14 0	15 0	E 16 0 to 19 0	16 0 to 18 0	18 0 to 27 0	9 0	9 0	13 0	12 0	12 0	16 0	E 14 0	14 0	24 0
10	Dinagepore	J 12 0	12 0	14 0	11 0	11 0	18 0	10 0	10 0	18 0	16 0	17 0	24 0	...	...	...
11	Maldah	15 0	16 0	15 0	17 0	17 0	35 0	11 8	11 8	19 0	15 0 to 16 0	13 12	20 0	14 0	14 0	20 0
12	Rajshahye	13 8 to 14 4	13 8	13 8	...	18 0	30 0	8 0 to 8 4	8 0	16 8	14 4 to 18 12	16 0	21 0	...	...	...
13	Rungpore	K 13 0	15 0	15 0	...	...	...	7 8	6 6	14 0	15 0	15 0	18 0	...	...	...
14	Bogra	12 0	12 0	15 0	...	...	...	6 0	6 0	13 8	15 0	18 12	24 0	...	...	...
15	Pubna	14 4	14 4	15 0	...	...	...	8 0	8 0	12 0	13 8	13 12	25 0	...	...	...
16	Darjeeling	6 0	6 0	6 0	7 0	7 0	10 0	4 8	5 0	10 0	8 0	8 0	12 0	...	...	...
17	Julpigoree	L 8 8	9 0	...	...	...	...	8 0	8 0	...	11 2	14 0	...	...	...	...
	Cooch Behar*.															
	Eastern Districts.															
18	Dacca	12 0	12 0	12 8	16 0	16 0	20 0	10 8	11 0	21 0	13 0	14 0	26 0	...	...	...
19	Fureedpore	M 14 0	14 0	20 0	20 0	20 0	...	6 0	6 0	9 0	13 0	12 0	22 0	...	...	...
20	Backergunge	...	...	...	...	...	...	N 11 0	12 0	13 8	13 0	14 0	26 0	...	...	...
21	Mymensingh	O 10 8	10 8	12 8	...	...	...	9 0	9 0	20 0	12 0	12 0	23 0	...	...	...
22	Sylhet†	10 0	10 0	10 0	9 0	9 0	11 8	P 9 10	10 14	22 0	12 4	14 14	31 0	...	...	...

* Return not received.

† Return for next preceding week received after publication of last *Gazette*.

A In the interior prices range as follow:—Wheat 10 to 14-8 seers, barley 16 to 20 seers, best rice 10 to 11-13 seers, common rice 11 to 12-11 seers, and gram 15-12 to 19 seers per rupee.

B In the interior prices range as follow:—Wheat 12-8 to 13-8 seers, barley 16 to 22 seers, best rice 10 to 12-8 seers, common rice 11 to 15-8 seers, maize 12 to 20 seers, and gram 13-8 to 14 seers per rupee.

C In the interior prices range as follow:—Wheat 7 to 14 seers, barley 15 seers, best rice 9-8 to 12 seers, common rice 10-4 to 13 seers, and gram 12 to 17 seers per rupee.

D In the interior prices range as follow:—Wheat 12 to 13 seers, best rice 7 to 9 seers, common rice 10-8 to 13-8 seers, and gram 12 to 17-8 seers per rupee.

E In the interior only.

F In the interior prices range as follow:—Best rice 7-4 seers, common rice 10 to 13-12 seers, and gram 13-5 to 16 seers per rupee.

G Coarse rice at 13-5 seers per rupee. No quotations of barley and best rice.

H In the interior prices range as follow:—Wheat 7 to 13 seers, best rice 10 to 12-8 seers, common rice 11 to 16 seers, and gram 11 to 15 seers per rupee.

undermentioned Districts of Bengal on the 19th September 1874.

THE SEER OF 80 TOLAS.

Great Millet—Cholum, Jowar.			Lesser Millets—Ragi or Murwa. and Cheena.			Maize or Indian-corn.			Gram.			Fire-wood.			Salt.			DISTRICTS.
Present return.	Next preceding return.	Corresponding return of last year.	Present return.	Next preceding return.	Corresponding return of last year.	Present return.	Next preceding return.	Corresponding return of last year.	Present return.	Next preceding return.	Corresponding return of last year.	Present return.	Next preceding return.	Corresponding return of last year.	Present return.	Next preceding return.	Corresponding return of last year.	
S. Ch.	S. Ch.	S. Ch.	S. Ch.	S. Ch.	S. Ch.	S. Ch.	S. Ch.	S. Ch.	S. Ch.	S. Ch.	S. Ch.	S. Ch.	S. Ch.	S. Ch.	S. Ch.	S. Ch.	S. Ch.	
																		BENGAL.
																		Western Districts.
...	...	...	..	...	...	..	...	...	15 12	16 0	17 0	100 0	100 0	...	9 0	9 0	9 0	Burdwan.
...	...	...	...	...	...	24 0	24 0	34 0	14 8	14 8	20 8	440 0	440 0	...	8 0	8 0	8 0	Bankoora.
...	...	...	...	...	...	...	...	...	14 0	14 0	18 0	240 0	240 0	200 0	8 4	8 4	8 12	Beerbhoom.
...	...	...	...	...	...	...	...	..	14 0	12 0	15 0	180 0	180 0	180 0	8 4	8 4	8 0	Midnapore.
...	...	..	...	.	...	..	...	..	15 0	14 8	18 0	120 0	120 0	120 0	8 0	8 0	9 0	Hooghly.
...	...	...	..	..	.	..	..	...	16 0	16 0	18 8	120 0	120 0	...	9 0	9 0	9 0	Howrah.
																		Central Districts.
14 0	14 0	...	...	...	...	14 0	14 0	...	16 0	16 0	...	100 0	100 0	...	8 0	8 0	...	Calcutta.
...	...	.	...	...	...	...	...	...	14 14	14 0	20 0	100 0	100 0	...	8 0	8 0	8 12	24-Pergunnahs.
...	...	...	...	...	...	..	...	...	15 9	15 9	20 . 0	110 0	110 0	120 0	8 7	8 10	8 10½	Nuddea.
...	...	...	..	..	...	...	...	.	14 8	14 8	20 0	160 0	160 0	...	8 0	8 0	8 0	Jessore.
...	...	...	...	...	...	...	...	...	16 0	16 8	21 0	120 0	120 0	...	8 8	8 8	8 12	Moorshedabad.
...	...	...	...	...	...	...	...	...	13 8	13 8	18 12	170 0	170 0	...	7 12	7 8	7 0	Dinagepore.
...	...	..	...	...	...	20 0	20 0	18 0	16 0	16 0	18 0	120 0	120 0	160 0	7 8	8 0	7 8	Maldah.
...	...	...	...	...	...	...	...	...	13 8 to 16 8	16 0	20 10	280 0	240 0	160 0	7 11½	7 11½	7 11	Rajamahye.
...	...	..	...	...	...	...	...	...	15 0	15 0	16 5	107 0	107 0	107 0	7 8	7 8	6 4	Rungpore.
...	...	...	...	...	...	...	...	..	12 0	12 0	15 0	67 8	67 8	60 0	7 8	7 8	7 8	Bogra.
...	...	...	...	...	...	...	...	...	15 0	15 0	20 4	200 0	200 0	...	8 4	8 4	8 4	Pubna.
...	...	...	8 0	8 0	12 0	20 0	20 0	23 0	7 0	7 0	8 0	200 0	200 0	200 0	4 0	4 0	4 0	Darjeeling.
...	...	...	...	...	...	..	...	...	10 0	10 0	...	160 0	160 0	...	6 6	6 0	...	Julpigoree.
																		Cooch Behar.*
																		Eastern Districts.
..	...		...	...	...	...	...	...	13 8	14 0	20 0	100 0	100 0	80 0	8 0	8 0	8 8	Dacca.
...	...	...	...	...	...	...	...	...	13 0	13 0	20 0	...	...	..	7 8	7 8	8 0	Fureedpore.
...	...	...	...	...	...	...	...	...	13 8	14 0	...	120 0	120 0	...	8 0	8 0	8 4	Backergunge.
...	...	...	...	...	...	...	...	...	12 0	13 8	17 0	...	...	...	8 0	8 0	8 0	Mymensingh.
...	...	..	...		...	...	...	...	13 0	13 0	16 0	107 0	107 0	...	8 0	8 0	8 8	Sylhet.†

I In the interior prices range as follow :—Wheat 12-8 to 14 seers, best rice 9 to 10-8 seers, common rice 12 to 13 seers, and gram 16 to 17 seers per rupee.

J In the interior prices range as follow :—Wheat 16 seers, best rice 10 to 13-8 seers, common rice 18 seers, and gram 12 to 18 seers per rupee.

K Prices easier in the Bhowanigunge Sub-division.

L In the interior prices range as follow :—Wheat 8 to 10 seers, best rice 7 to 16 seers, common rice 8-5 to 20 seers, and gram 8 to 10 seers per rupee.

M In the interior prices range as follow :—Wheat 14 seers, best rice 10 seers, common rice 12 to 15 seers, and gram 13 to 14 seers per rupee.

N In the interior prices range as follow :—Best rice 10-8 to 13 seers, common rice 12 to 16 seers, paddy 24 to 40 seers, and gram 10 to 12 seers per rupee.

O In the interior prices range as follow :—Wheat 11 to 13 seers, best rice 9-8 to 10 seers, common rice 11 to 16 seers and gram 11-6 to 13 seers per rupee.

P In the interior prices range as follow :—Best rice 8-12 to 11 seers, common rice 10-8 to 14 seers, and gram [illegible] per rupee.

PRICES-CURRENT of Food-grains and Salt in the undermentioned

Number.	DISTRICTS.	QUANTITIES PER RUPEE BY																	
		WHEAT.			BARLEY.			RICE, BEST SORT.			RICE, COMMON.			BULRUSH MILLET—CUMBOO, BAJRA.		
		Present return.	Next preceding return.	Corresponding return of last year.	Present return.	Next preceding return.	Corresponding return of last year.	Present return.	Next preceding return.	Corresponding return of last year.	Present return.	Next preceding return.	Corresponding return of last year.	Present return.	Next preceding return.	Corresponding return of last year.
	Eastern Districts—(Contd.)	S. Ch.	S. Ch.	S. Ch.	S. Ch.	S. Ch.	S. Ch.	S. Ch.	S. Ch.	S. Ch.	S. Ch.	S. Ch.	S. Ch.	S. Ch.	S. Ch.	S. Ch.
23	Chittagong*	9 0	9 0	10 0	...	...	...	11 0	12 0	15 0	14 0	15 0	20 0	...	...	...
24	Noakholly	...	...	...	...	...	...	Q 9 0	9 0	17 0	11 0	12 0	23 0	...	...	...
25	Tipperah	11 0	11 0	12 0	...	...	...	8 0	9 0	19 0	12 8	13 0	24 0	...	...	...
26	Chittagong Hill Tracts	...	...	...	...	...	...	10 0	10 0	13 5	10 10	10 11	16 0	...	...	...
	Hill Tipperah	8 0	8 0	10 0	...	...	...	10 0	10 0	20 0	13 9	15 2	24 6	...	...	...
	BEHAR.															
27	Patna	17 0	16 8	24 0	22 0	20 8	31 4	12 0	12 0	...	14 0	15 0	21 0	...	...	...
28	Gya	R 13 8	13 8	10 12	17 0	17 0	17 0	8 8	8 8	9 8	12 8	13 0	11 8	...	...	...
29	Shahabad	S 14 8	14 8	13 12	19 0	20 0	21 8	10 4	10 8	13 8	11 4	11 0	16 0	18 0	18 0	17 0
30	Tirhoot	T 13 8	13 0	11 8	18 0	18 0	25 0	6 0	6 0	15 0	14 0	14 0	17 8	...	...	...
31	Sarun	16 0	16 0	14 0	21 0	21 0	23 0	7 4	7 4	12 8	13 8	13 8	16 0	...	...	...
32	Chumparun	U 11 8	11 12	16 0	18 8	18 8	33 0	8 0	8 0	12 0	18 0	18 8	18 0	...	...	...
33	Monghyr	15 7	15 7	13 6	23 1	22 5	27 3	9 4	8 4	12 6	12 6	11 5	15 7	...	...	...
34	Bhagulpore	15 12	15 12	14 8	24 0	22 11	22 11	10 1	11 6	15 2	12 10	12 10	17 11	...	...	...
35	Purneah	15 0	15 0	14 0	...	...	...	12 8	12 0	16 0	18 0	18 0	17 8	...	...	...
36	Sonthal Pergunnahs	V 12 0	11 0	13 0	E 15 0 to 17 0	17 0 to 18 0	18 0 to 25 0	9 0	8 8	15 0	10 0	10 0	18 0	E 16 0 to 17 0	16 0 to 17 0	22 8 to 50 0
	ORISSA.															
37	Cuttack	17 1	15 12	17 11½	...	...	...	18 6	18 6	22 5	22 15	21 0	31 8	...	...	...
38	Pooree	14 7	15 12	17 1	...	...	...	17 1	17 1	21 0	23 10	23 10	36 12	...	...	...
39	Balasore.†															
	CHOTA NAGPORE.															
	South-West Frontier Agency.															
40	Hazareebagh	11 0	11 4	12 8	E 14 0 to 16 0	12 0 to 16 0	17 8	9 0	9 0	9 0	15 0	15 0	...	...	...	...
41	Lohardugga	13 0	13 0	11 0	20 0	21 0	16 0	18 0	18 0	13 0	22 0 to 27 0	21 0 to 26 0	14 0 to 22 0	...	...	...
42	Singbhoom.	11 0	11 0	18 0	...	...	24 0	12 0	12 0	18 0	21 0	21 0	24 0	...	...	...
43	Manbhoom	W 11 0	11 0	12 0	E 16 0 to 20 0	16 0 to 20 0	20 0 to 30 0	9 0	9 0	14 0	14 0	14 0	18 0	E 17 0	17 0	40 0

* Return for next preceding week received after publication of the last *Gazette*.

† Return not received.

Q In the interior price of best rice ranges from 11 to 14 seers, and common rice 12-8 to 16 seers per rupee.

R In the interior prices range as follow:—Wheat 13 to 15 seers, barley 19 to 20 seers, best rice 8 to 12 seers, common rice 13 to 16 seers, lesser millet 30 to 36 seers, maize 21 to 28 seers, and gram 15 to 20 seers per rupee.

S In the interior prices range as follow:—Wheat 13 to 16 seers, barley 16-8 to 20 seers, best rice 7-12 to 10 seers, common rice 10 to 12-8 seers, bulrush millet 17-8 seers, maize 17 to 20 seers, and gram 15 to 19-8 seers per rupee.

CALCUTTA.

The 22nd September 1874

Districts of Bengal on the 19th September 1874.—(Continued.)

THE SEER OF 80 TOLAS.

Great Millet—Cholum, Jowar.			Lesser Millets—Ragi or Murwa. and Cheena.			Maize or Indian-corn.			Gram.			Fire-wood.			Salt.			DISTRICTS.
Present return.	Next preceding return.	Corresponding return of last year.	Present return.	Next preceding return.	Corresponding return of last year.	Present return.	Next preceding return.	Corresponding return of last year.	Present return.	Next preceding return.	Corresponding return of last year.	Present return.	Next preceding return.	Corresponding return of last year.	Present return.	Next preceding return.	Corresponding return of last year.	
S. Ch.	S. Ch.	S. Ch.	S. Ch	S. Ch	S. Ch.	S Ch.	S. Ch.	S. Ch.	S. Ch.	S. Ch.	S. Ch	S. Ch	S. Ch.	S. Ch	S. Ch.	S. Ch	S Ch	*Eastern Districts*—(Contd.
...	...	...	...	..	...	...	...	...	12 0	12 0	16 0	120 0	120 0	120 0	7 4	7 4	8 0	Chittagong.*
...	...	...	...	...	...	.	.	...	10 0	10 0	16 0	280 0	280 0	...	7 8	7 8	7 8	Noakholly.
...	...	...	...	...	...	...	...	...	12 8	13 0	16 0	...	...	...	8 0	8 0	8 12	Tipperah.
...	...	...	...	...	...	...	...	...	...	...	...	280 0	280 0	320 0	6 6	6 5	7 0	Chittagong Hill Tracts.
...	...	...	...	...	...	...	...	...	10 6	8 0	11 4	...	...	...	8 0	8 0	7 2	Hill Tipperah.
																		BEHAR.
23 0	20 0	...	...	...	...	20 0	20 0	34 8	22 0	20 0	34 8	150 0	150 0	...	7 8	7 8	8 0	Patna.
E 15 0 to 19 0	15 0 to 20 0	20 0	20 0	22 8	...	20 0	22 0	16 0	15 0	15 8	16 0	180 0	180 0	...	7 0	6 8	7 8	Gya.
E 18 8	18 8	17 0	20to22	20to24	20 0	20 0	20 0	19 0	19 0	19 0	25 0	160 0	160 0	160 0	8 0	8 0	8 0	Shahabad.
...	...	...	21 4	...	30 0	21 4	17 0	30 0	18 0	18 0	23 0	140 0	140 0	...	7 0	7 0	7 4	Tirhoot.
20 0	18 8	23 0	22 0	21 0	30 0	20 0	20 0	22 0	19 0	18 8	23 0	160 0	160 0	...	7 8	7 8	8 0	Sarun.
...	...	...	28 0	28 0	40 0	23 0	21 0	38 0	16 0	15 0	26 0	...	...	...	7 0	7 0	6 12	Chumparun.
...	...	...	...	...	...	22 0	23 1	26 1	21 0	21 0	23 1	147 0	126 0	147 0	7 8	7 3	7 8	Monghyr.
...	...	...	E 25 0 to 26 0	20 0 to 25 0	34 0 to 40 0	25 4	22 11	30 5	20 3	20 3	23 5	157 8	164 2	...	7 14	7 9	8 3	Bhagulpore.
...	...	...	...	...	...	...	...	...	16 0	16 0	23 0	160 0	160 0	160 0	6 8	7 8	6 8	Purneah.
...	...	...	E 40 0 to 50 0	20 0 to 80 0	...	80 0	12 0	40 0	16 0	13 8	19 0	320 0	320 0	320 0	7 8	7 0	8 0	Sonthal Pergunnahs.
																		ORISSA.
...	...	...	21 0	21 0	...	...	...	...	23 10	22 5	27 9	200 0	200 0	...	10 10	10 10	9 2	Cuttack.
...	...	...	...	...	...	...	...	...	21 0	21 0	22 5	100 0	100 0	...	12 0	12 0	9 0	Pooree.
																		Balasore.†
																		CHOTA NAGPORE.
																		South-West Frontier Agency.
...	...	...	30 0	30 0	22 0	25 0	...	20 0	14 0	13 8	11 11	200 0	200 0	240 0	6 12	6 12	6 12	Hazareebagh.
...	...	...	32 0	32 0	32 0	28 0	25 0	...	17 0	17 0	14 0	160 0	160 0	...	6 8	6 0	6 0	Lohardugga.
...	..	...	...	...	...	...	...	...	12 0	12 0	18 0	320 0	320 0	...	5 8	5 8	5 8	Singbhoom.
...	...	...	E 32 0	...	...	50 0	60 0	40 0	12 0	12 0	17 0	220 0	220 0	240 0	7 8	7 0	7 4	Manbhoom.

T In the interior prices range as follow :—Wheat 11 to 16-8 seers, barley 14 to 25 seers, best rice 7-4 to 13 seers, common rice 9 to 16 seers, lesser millet 19 to 30 seers, maize 16-8 to 29, seers and gram 15 to 22-8 seers per rupee.

U In the interior prices range as follow :—Wheat 11 to 14 seers, barley 16 to 21 seers, best rice 10 to 13-8 seers, common rice 14 to 18-8 seers, lesser millet 16-4 to 26 seers, maize 16-8 to 30 seers, and gram 13-4 to 19 seers per rupee.

V In the interior prices range as follow :—Wheat 10 to 17 seers, best rice 9 to 14-8 seers, common rice 10 to 15-4 seers, maize 14 to 75 seers, and gram 12 to 22 seers per rupee.

W In the interior prices range as follow :—Wheat 10 to 15 seers, best rice 10-8 to 18 seers, common rice 12-8 to 20 seers, maize 32 to 60 seers, and gram 10 to 16 seers per rupee.

R. KNIGHT,
Asst. Secy. to the Govt. of Bengal.

Published for general information.

Rainfall, Weather, and State and Prospects of the Crops.

Statement showing Rainfall, Weather, State and Prospects of the Crops in the different Districts of Bengal, as reported to Government during the week ending the 19th September 1874.

No.	District and date of return.	Rainfall at Sudder Station in inches.	Character of the weather, state and prospects of the crops, and state of health at date.
BENGAL.			
	Western Districts.		
BURDWAN DIVISION. 1	Burdwan, 21st* Sep. 1874	·2	Rain at Cutwa 1·61; at Jehanabad 2·11; at Culna ·62; at Bood-Bood *nil*; Raneegunge 1·25. Prospects of the crops have improved by the recent rains, but more rain is wanted for the lately transplanted amun or late rice. Fever as before
2	Bankoora, 19th „ „	1·01	Heavy rain at head-quarters on the 13th; showers at intervals throughout the district. General prospects are favorable. The northern part of Moheshra Pergunnah is backward, both as regards the quantity and quality of the winter rice. Indigo manufacture has closed with a good return of over 700 maunds. Prices falling.
3	Beerbhoom, 19th „ „	3·06	Showery. The state and prospects of the crops at date are generally good, though short crops are anticipated over a small area, east of the railway. Prices falling.
4	Midnapore, 19th „ „	0·18	Generally fine, with occasional and partial showers. Though the week has been dry, no complaints of want of rain have been heard; the fall of the preceding week having been abundant. If rain falls to a seasonable extent next week, the crops will be doing generally well, though rather below par in the north-east. Aous or early rice coming into the market, and reducing prices.
5	Hooghly, 19th „ „	Nil	Cloudy and sultry; no rain. At Serampore rainfall 1·47, at Chunditolah 2·34, at Hurripal 1·55, and at Kistonagore 3·05 inches. Prospects of amun or late rice much improved; transplantation still going on. More rain is necessary. Reaping of the aous or early rice crop has commenced.
	Howrah, 19th „ „	·83	Much less rain than there ought to be. The amun or late rice in most parts of the district is at present looking very well indeed. The rain which fell last week has done a material amount of good. But there was not much rain in the Juggutbullubpore Thana and along the Hooghly boundary generally. In this comparatively small tract, it is feared, the crop must be a short one under any circumstances. Unfortunately this part of the district had but four annas crop last year, has been severely visited by epidemic fever, and contains a large number of paupers.
	Central Districts.		
PRESIDENCY DIVISION. 6	24-Pergunnahs, 21st† Sep. 1874.	Nil	Dry and close. The harvesting of the aous or early rice and jute not yet completed. Transplantation of amun or late rice, where possible, still going on. More rain is needed. Fever prevailing in Sub-divisions Baraset, Busseerhat, Satkhira, and Barripore. It is abating in Diamond Harbour.
7	Nuddea, 19th Sep. 1874	1·40	Seasonable. Floods have done harm to teel (oil-seed), urhur (pulse), sugarcane, and chillies and other crops, especially in the Meherpore and Chooadangah Sub-divisions. The amun or late rice crops, however, have derived benefit on the whole. The rain has done much good. Prices have slightly risen, perhaps, because of the floods
8	Jessore, 19th „ „	·59	The week has been generally cloudy, but there has been only a small quantity of rain at the head-quarters. A very high inundation has flooded the Jhenidah Sub-division, and has extended along the course of the Chittra as far down as Narrail. The amun or late rice crop has been submerged, and considerable fears are entertained as to whether it will revive. Elsewhere the late rain has been most beneficial, and the prospects are good. Prices are higher, particularly in the northern part of the district—a result due partly to the fears for the harvest caused by the inundation, and partly to the difficulty of getting the grain husked and brought to market owing to wet weather.
RAJSHAHYE DIVN. 9	Moorshedabad, 19th Sep. 1874.	2·42	There has been less rainfall than last week, but most parts have been visited by good showers; cloudy at the time of report. The inundation caused by the breach of the bund at Chaitpore has subsided with the fall of the Bhagiruthee, and the crops which were submerged on the low lands are recovering. Should no further rise take place in the rivers, the damage done to the crops will not prove serious, except in a limited tract. The floods in other parts are also subsiding. Arhur (pulse) alone is reported to have suffered severely. In the west, considerable improvement in the late rice crop is observed. Prices stationary.
10	Dinagepore, 18th Sep. 1874.	2·14	Rain all over the district throughout the week; heavier in the interior. The cutting of the bhadoi or early crops not quite finished yet There has been ample rain for the hymunti (winter rice), the prospects of which are most excellent. No more rain needed now, till the first week of October 1874.

* Telegram of the 21st September, received on the same day, shows rainfall during the seven days immediately preceding.

† Report of the 21st September, received on the same day, shows rainfall during the seven days immediately preceding.

	No.	District and date of return.	Rainfall at Sudder Station in inches.	Character of the weather, state and prospects of the crops, and state of health at date.
BENGAL.—(*Contd.*)				
		Central Districts.—(Contd.)		
RAJSHAHYE DIVISION.—(*Contd.*)	11	Maldah, 19th Sep. 1874	2·23	Rain almost daily, more or less; heavy and continual showers reported from the north of the district. The weather has been most favorable for the crops. The inundation has gone down about four feet. The prospects of the late rice are good. Kalai (pulse) is now being sown in some parts of the district.
	12	Rajshahye, 19th " "	4·34	There has been rather heavy rain everywhere throughout the district during the week. The inundation is subsiding, and the winter rice crop is doing well, only a very small portion of it having been damaged by the sudden floods. Prices have risen in some places and fallen in others, but only to a small extent. The fever, which generally prevails at this season, has commenced to show itself in the east of the district; otherwise public health is good.
	13	Rungpore, 18th " "	3·89	Heavy showers at the commencement of the week. Weather apparently clearing up at the end. The rainfall has been heavier in the south. Gybanda reports 8·53, and Govindgunge 17· inches, but this latter quantity has not been gauged. All the rivers are rising. The prospects of the crops greatly improved everywhere. Transplantation still actively going on.
	14	Bogra, 19th " "	2·31	Crops look excellent. Prospects are very good in every respect.
	15	Pubna, 19th " "	1·79	Weather dry, and no rain during the week, except a heavy shower on Monday night. In some parts of the district about four annas of the amun or late rice crop has suffered from the inundation. The water is now gradually subsiding, and the prospect of the above crop looks favorable. The state of other crops is just the same as reported in the previous report Fever still continues.
COOCH BEHAR DIVN.	16	Darjeeling, 18th " "	3·25	Most of the rain during the week is registered as having fallen on Sunday, the 13th. All the other days rain fell in light showers. All the crops throughout the district are progressing very favorably. In the plains, a great deal of rain fell during the week, which is considered beneficial.
	17	Julpigoree, 18th " "	24·52	The rainfall this week has been exceptionally high; it has also been general throughout the district. Nothing could be finer for the cold weather rice. The general feeling in the district was well expressed by an agriculturist, who, speaking of the heavy rains, said "it is all so much gold now" which is falling in the fields.
		Cooch Behar, 17th " "	13·11	Very wet, with high floods, which have done no harm; prospects continue to be good.
		Eastern Districts.		
DACCA DIVISION.	18	Dacca, 21st* " "	0·07	Weather dry and hot; crops good; more rain required.
	19	Fureedpore, 19th " "	0·95	Excepting on Tuesday and Thursday, when nearly an inch of rain fell, the past week has been dry and sunny, most favorable in every way for present agricultural requirements. After all the rain, sun is good for the amun or late rice. The water since last week has fallen about three inches, which, under ordinary circumstances, is immaterial. Present prospects of the amun are reported excellent throughout the district. The price of coarse rice at Fureedpore and Goalundo has fallen from 12 to 13, and from 13 to 15 seers per rupee. At Madareepore, Bhanga and Gopalgunge there has been no change.
	20	Backergunge, 17th Sep. 1874.	2·90	Rainy weather. Prospects of crops favorable.
	21	Mymensingh, 18th Sep. 1874.	2·21	In the north, east, and west of the district the rainfall has been much heavier than at the sudder. The prospects of the late rice crop are satisfactory throughout the district, and the area under cultivation is up to the average.
	22	Sylhet, 15th Sep. 1874	16·86	Almost incessant rain since Wednesday, with just signs of a break on the 15th. Amun or late and kataria crops promise well after the heavy rain. All anxiety for crops on high lands, and in pergunnahs Taraf, Bejura and Bhanngach more especially, may now be said to be removed. Good fourteen annas of the sail crop has now been transplanted.
CHITTAGONG DIVN.	23	Chittagong, 17th Sep. 1874.	2·96	Rain every day at head-quarters, except Sunday the 13th. Weather cloudy and breezy, with fine intervals. From Cox's Bazar 2·51 inches reported up to 15th instant. The reaping of the aous or early rice is nearly finished, and, as already reported, the outturn is fair. Transplanting of the amun or sail (late rice) crop has been delayed by want of rain last month, but it will be completed shortly; and the weather during the week has been most favorable for field work. Cholera still reported from Harbang (Cox's Bazar).
	24	Noakholly, 17th Sep. 1874	6·68	Rain throughout the week. The aous or early rice crop has been reaped; the outturn has not been reliably estimated, but is said in most places to be as good as, or better than, last year. The amun or late rice has been nearly all transplanted, it has benefited by the rain, and promises well.

* Telegram of the 21st September, received on the same day, shows rainfall during the seven days immediately preceding.

	No.	District and date of return.	Rainfall at Sudder Station in inches.	Character of the weather, state and prospects of the crops, and state of health at date.
BENGAL.—(*Concld.*)				
		Eastern Districts.—(*Contd.*)		
CHITTAGONG DIVN.	25	Tipperah, 18th Sep. 1874	2·53	Cool and rainy. The rain which has fallen during the last fortnight has done much good to the amun or late rice crops in most parts of the district, except in the most northern thanas, where more rain is still required.
	26	Chittagong Hill Tracts, 15th Sep. 1874.	3·85	Rainy throughout the whole week. The hill people are busily engaged in harvesting their paddy crop. Cotton is thriving well, the pods having formed. The heavy fall of rain during the week have been of much service to the plough cultivators. Prospects good.
		Hill Tipperah, 19th Sep. 1874.	1·72	Generally hot and cloudy. Rainy during the latter part of the week; the late rice crop doing well.
BEHAR.				
PATNA DIVISION.	27	Patna, 21st* Sep. 1874	·42	Weather very close, especially in the evening. Bhadoi crops have nearly been harvested. Rice crops are thriving well, but more rain is wanted in some places. Health of the district generally good.
	28	Gya, 19th " "	Nil.	Fine and hot; the crops continue to progress favorably. The bhadoi or early crop harvest has been unusually good, and the prospects of the rice are everywhere favorable. Health generally good. Fever somewhat prevalent.
	29	Shahabad, 19th " "	1·70	Sunny and very hot. The prospects of all the crops are excellent. This break in the weather is advantageous in every way. Water is abundant. Health on the whole good.
	30	Tirhoot, 19th " "	·56	Hot in the day and cloudy at night. In the Hajeepore Sub-division the bhadoi is now a splendid crop and safe. The inundation, where it has not been excessive, has benefited the paddy. Reports from the interior good. In the Mudhoobunnee Sub-division the prospects of the paddy crop most excellent. The early gamrhi rice, which has not died, is now being cut; but its outturn, though more than expected, will be quite inconsiderable. In Durbhunga, prospect of rice crop satisfactory, except for about 20 square miles in the south, where rain is much wanted, and 3,000 acres in the west submerged. In Rosserah the prospects are generally hopeful, except in Warisnuggur relief circle, where the rice crop will be under a short average one; with good rain between this and 15th October, a fair average crop, though a late one, may be expected. Bhadoi has yielded generally an average crop. Reports from Seetamurhee not received. There is no material change in the prospect of crops in the Sudder Sub-division. *Tajpore.*—Rainfall, ·53 at Tajpore, but partial; bhadoi harvest progressing. Paddy still looks fresh, but wants heavy rain; transplantation incomplete in north-west, and time for it gone. Root crops promising.
	31	Sarun 19th " "	·19	Hot and clear; both east and west wind. Very slight showers, except within the jurisdiction of Thanas Mushruck, Pursa, and Bussuntpore, in the Sudder Sub-division, and Burrowlee and Buragaon in the Sewan Sub-division, where there has been no rain. The bhadoi or early crops are being harvested and consumed, and coming into the markets here and there in small quantities. The aghani or late rice in the low lands is promising, in the higher lands it is being seriously affected by drought; transplantation is at a standstill. Rain most anxiously looked for. In Thana Buragaon the rice seedlings are being cut for fodder for cattle. In Thana Burrowlee, an area of about 10,000 beeghas of paddy land has been successfully irrigated from the Gunduk by means of petty irrigation works constructed by relief labour during the present year. Manufacture of indigo "khontee" (second cuttings) is still going on in some factories; the outturn has been very small. Prices (jowar, cheena, and gram excepted) steady. Some cases of cholera at Sewan and in Bussuntpore.
	32	Chumparun, 18th Sep. 1874.	0·17	Bright, hot and sunny, with morning mists, occasional showers, and light variable winds. The rainfall at Bettiah has been ·24, but in the east between 2 and 3 inches have fallen, thereby much improving prospects in that quarter, which elsewhere, except in a corner of the south-east, are most favorable.
BHAGULPORE DIVN.	33	Monghyr, 19th " "	1·42	Hot and sultry. The prospects of the crops continue good throughout the district; with seasonable rain next month splendid rice crop is expected.
	34	Bhagulpore, 21st* " "	·12	There has been rain in the interior; at Banka, 2·02. Soopool and Muddehpoora both report all crops as in excellent condition. Two more good heavy falls of rain, one in this month and one in the next, will ensure very fine crops. The same may be said of the Sudder and Banka Sub-divisions. General health very good.
	35	Purneah, 19th Sep. 1874	2·01	Same as last reported. The prospects continue good. A little fine weather is now wanted to enable people to dry and thrash the early rice. The yield of makai (Indian corn) has been enormous. It is almost a drug in the markets.
	36	Sonthal Pergunnahs, 19th Sep. 1874.	0·71	The weather has been all that could be desired, the two sub-divisions which wanted a good fall of rain have got it—Rajmehal getting 5·9 and Godda 6·3; in the Sudder and Deogurh, where sunshine was wanted, there has been but little rain. Reports all round are very cheering. If seasonable rain falls hereafter there will be more than an average harvest of all crops.

* Telegrams of the 21st September, received on the same day, shows rainfall during the seven days immediately preceding.

	No.	District and date of return.	Rainfall at Sudder Station in inches.	Character of the weather, state and prospects of the crops, and state of health at date.
ORISSA.				
ORISSA DIVISION.	37	Cuttack, 21st* Sep. 1874	1·05	Rain at Jajpore 2·5. Weather clear, with occasional storms. Floods have subsided; very little damage done. Crops generally very flourishing. Public health good.
	38	Pooree, 19th " "	·63	Rainy in the early part of the week and since cloudy. The early rice crop is ripening and partly being reaped, but the outturn is indifferent owing to the late excessive rain and heavy floods. The late rice crop is being weeded and also transplanted where it has been destroyed by flood. The rivers have risen again, but the floods have not caused any fresh damage. The prospects of the crops are likely to improve with a continuance of fair weather. Sugarcane is doing well and promises a good crop. Mandia, arhur, and nowbirhi (pulses) are growing well. Teel-seed is being harvested with an indifferent outturn. Prices stationary. Public health fair.
	39	Balasore, 18th " "	·34	No rain since the 12th. The people are reaping their early rice, which is, however, an insignificant harvest, and weeding their late rice. General prospects continue favorable. Some loss has been caused as usual by the Suburnrekha floods. In the south of the district the crop newly planted on the inundated lands is doing well.
CHOTA NAGPORE.				
		South-West Frontier Agency.		
	40	Hazareebagh, 18th Sep. 1874.	·06	Seasonable The sunshine of the past week has greatly benefited the ripening crops, and is most seasonable for harvesting the early rice. Prospects at present are very good everywhere.
	41	Lohardugga, 19th Sep. 1874.	2·31	Showery, with intervals of sunshine. The prospects of the crops are very good all over the district. The harvesting of the high land rice is going on. The bhadoi crops in Chota Nagpore Proper generally are very fine, and the late rice also promises well. In the Palamow Sub-division the bhadoi crops have been somewhat injured by the heavy rain, but the late rice crop is doing well. Lands being ploughed for the rubbee crops.
	42	Singbhoom, 18th Sep. 1874.	0·59	Hot and cloudless during the greater part of the week. Favorable. The break in the weather was required and will do good if not of too long duration. The gora dhan still being cut. Outturn good. General public health good. Condition of people good.
	43	Manbhoom, 19th Sep. 1874.	0·88	Favorable weather. The weather has been characterised during the last week by alternate sunshine and showers, which is favorable for all the crops, and also admits of the gora rice, now being cut, being gathered in, in good order. The rice crop only lately planted out have been attacked by the insect named boojs, but not to any very great extent as yet, and the damage done is chiefly confined to the crops on poor land, where the plants are weak and stunted. All the other crops and the rice crop on lower and better class of lands are doing well. Health good.

* Telegram of the 21st September, received on the same day, shows rainfall during the seven days immediately preceding.

Published for general information.

CALCUTTA, STATISTICAL DEPT.,
The 22nd September 1874.

R. KNIGHT,
Asst. Secy. to the Govt. of Bengal.

Note on the Rainfall in August 1874.

THE rainfall in August was generally above the average in Orissa, and very heavy in the southern parts of the Cuttack district; above the average in Chota Nagpore, and in the districts of Behar south of the Ganges, and very heavy in Gya and Shahabad. In Behar, north of the Gan ges (except in the northern part of Purneah), the fall was generally deficient, but not to any considerable degree, except in Tirhoot, where it was very scanty.

Throughout Bengal Proper, with the exception of the western districts Beerbhoom, Bankoora, and Midnapore, the southern parts of the 24-Pergunnahs, and Noakholly in Chittagong, the rainfall of the month was very deficient.

The places where the deficiency was greatest are shown in the following table, which gives side by side the actual rainfall in August 1874, and the normal rainfall for the same period :—

District.	Station.	Rainfall in August 1874.	Normal rainfall August.
Burdwan	Burdwan	6·25	12·07
	Cutwa	4·39	
	Jehanabad	6·24	
Hooghly	Hooghly	4·08	13·19
24-Pergunnahs	Baraset	6·05	14·18
	Satkhira	5·28	
Nuddea	Kishnaghur	3·90	9·85
	Bongong	3·71	
	Chooadangah	4 55	
	Kooshtea	4·81	
Jessore	Jhenadah	4·70	11·13
	Bagirhat	4·53	
	Magoorah	4·73	
Moorshedabad	Berhampore	2·96	9·80
	City Moorshedabad	5·01	
	Azimgunge	5·06	
	Lalgolla	4·51	
Dinagepore	Dinagepore	6·06	14·26
Maldah	Maldah	4·70	9·38
Rungpore	Rungpore	3·64	13·62
	Bhowanigunge	6·71	
Pubna	Serajgunge	4·90	11·39
Dacca	Dacca	5·08	12·55
	Manickgunge	3·47	
Fureedpore	Fureedpore	5·30	11·98
	Goalundo	5·66	
	Madaripore	5·20	
Backergunge	Burrisaul	4·10	14·64
	Perozepore	3·92	
Mymensing	Atia	6·60	15·2
	Kishoregunge	4·37	
Chittagong	Chittagong	6·56	21·81
Tipperah	Commillah	6·58	14·86
	Brahmanbariah	4·89	
Chittagong Hill Tracts	Rangamattee Hill	6·73	17·63
	IN BEHAR.		
Tirhoot	Durbhangah	3·95	9·73
	Madhubance	2·49	
	Seetamarce	3·94	

A full comparison of the rainfall in August of the present season and of the total rainfall up to the 31st August, with the averages of past years, was published with the weekly report of rainfall from this office in the *Calcutta Gazette* of the 16th instant.

As regards neighbouring provinces, it appears from such returns as have been received up to date that the August rainfall in the Central Provinces, North-Western Provinces, and in the north-east of the Assam valley, was considerably in excess of the average.

CALCUTTA,
The 17th September 1874.

W. G. WILLSON,
Offg. Meteorological Reporter to the Govt. of Bengal.

Weekly Report of Rainfall compiled at the Meteorological Reporter's Office.

Division.	District.	Station.	Rain from 30th Aug. to 5th Sept. 1874.	Rain from 6th to 12th Sept. 1874.	Rain from 1st January 1874. Inches.	Rain from 1st January 1874. Up to date.	Rain from 1st to 19th Sept. 1874.	⅔ of Sept. Normal rainfall.	Remarks.
BENGAL.			Inches.	Inches.		1874.			
	Western Districts.								
Burdwan	Burdwan	Burdwan	1·58	3·05	48·41	12th Sept.	6·88	5·65	
		Cutwa	2·27	5·39	40·03	ditto	.....	.....	
		Culna	0 05	3·87	38·67	ditto	3·92	.....	
		Bood-bood	1·31	1·57	40·30	ditto	4·35	.....	
		Raneegunge	1·29	0·70	31·60	ditto	3·14	5·94	
		Jehanabad	2·50	2·03	33·81	ditto	6·89	.....	
	Bankoora	Bankoora	1·78	1·61	41·32	ditto	3·42	5·27	
	Beerbhoom	Sooree	2·35	3·75	46·03	ditto	7·76	5·47	
	Midnapore	Midnapore	0·99	3·21	34·18	ditto	4·39	6·07	
		Tumlook	0·25	2·45	43·53	ditto	.....	.....	
		Gurbeta	2·04	4·13	42·92	ditto	.....	.....	
		Contai { Dy. Collr.'s Office	Nil	6·96	58·33	ditto	.....	.....	
		Contai { Exe.-Engr.'s Office	0·23	8·50	62·28	ditto	.....	.....	
	Hooghly	Hooghly	Nil	5·00	30·22	ditto	5·00	5·85	
		Serampore	0·54	6·50	39·48	ditto	7·03	.....	
	Howrah	Howrah	0·61	4·69	32·47	ditto	5·67	7·24	
	Central Districts.								
Presidency	24-Pergunnahs	Saugor Island	0·10	4·30	53·94	ditto	5·10	9·53	
		Calcutta	0·22	4·91	40·11	ditto	6·48	6·91	
		Alipore { Dispensary	0 82	6·89	42·60	ditto	.....	.....	
		Alipore { Jail	0·78	6·57	40·69	ditto	8·23	5·29	
		Busseerhaut	Nil	1·38	32·01	ditto	1·58	.....	
		Baraset	2·43	1·60	36·75	ditto	5·06	.....	
		Diamond Harbour	0·07	4·77	45·49	ditto	4·98	.....	
		Barripore	0·86	3·01	38·59	ditto	3·76	.....	
		Satkhira	0·20	2·46	29 88	ditto	4·65	.....	
		Barrackpore	0·68	6·00	38·39	ditto	6·71	.....	
		Dum-Dum	1·85	4·22	34·63	ditto	7·64	.....	
	Nuddea	Kishnaghur	2·19	5·76	42·43	ditto	.....	4·77	
		Bongong	Nil	2·20	30·77	ditto	.....	.....	
		Meherpore	3·17	4·72	40·82	ditto	.....	.....	
		Chooadangah	0·76	2·68	37·41	ditto	.....	.....	
		Kooshtea	1·68	4 30	40 92	ditto	.....	.....	
		Ranaghât	0·52	4·05	38·29	ditto	.....	.....	
	Jessore	Jessore	0·17	5·16	42·50	ditto	.....	6·09	
		Narail	1·21	4·20	43·25	ditto	.....	.....	
		Khoolna	0·10	4·10	42·28	ditto	6·70	.....	
		Jhenida	2·33	3·97	43·68	ditto	.....	.....	
		Bagirhat	Nil	3·15	41·37	ditto	.....	.....	
		Magoorah	1·26	6·29	41·00	ditto	.....	.....	
Rajshahye	Moorshedabad	Berhampore	3·15	1·63	33·21	ditto	8·59	6·23	
		Rampore Haut	2·97	7·61	43·49	ditto	.....	.....	
		City Moorshedabad	0·54	1·72	35·32	ditto	2·49	.....	
		Jungipore	2 25	5 53	45·18	ditto	10·16	.....	
		Azimgunge	1·90	2·15	38·99	ditto	.....	.....	
		Lalgolla	5·24	Not rec.	35·60	5th Sept.	.....	.....	
	Dinagepore	Dinagepore	2·22	5·86	55·97	12th Sept.	8·61	8·61	
	Maldah	Maldah	4·03	5·06	43·64	ditto	.....	6 77	
	Rajshahye	Bauleah	2·47	2·57	35·66	ditto	.....	7·07	
		Nattore	7·93	2·19	58·68	ditto	.....	.....	
	Rungpore	Rungpore	4·36	4·70	71·04	ditto	.....	7·87	
		Bhowanigunge	Nil	4·74	48·28	ditto	.....	.....	
		Titalya	7·13	10·76	92·92	ditto	.....	.....	
	Bogra	Bogra	2·33	6·52	68·85	ditto	.....	9·72	
	Pubna	Pubna	4·78	2·10	43·12	ditto	6·08	8·14	
		Serajgunj	0·80	6·11	45·06	ditto	.....	.....	
Cooch Behar	Darjeeling	Darjeeling { Telegraph Office	Not rec.	Not rec.	84·21	31st Aug.	.....	.....	
		Darjeeling { Hospital	6·11	ditto	82·96	5th Sept.	12·31	11·39	
	Julpigoree	Julpigoree	7·12	10·94	99·39	12th Sept.	40·11	14·32	
		Bodah	6·11	8·16	98·60	ditto	19·27	.....	
		Buxa { Commissioner's Office*	6·02	15·96	82·39	ditto	33·51	.....	
		Buxa { Civil Surgeon's „ †	6·28	Not rec.	169·21	5th Sept.	.....	.....	
	Cooch Behar Tributary State	Cooch Behar	1·10	11·61	126·68	12th Sept.	21·52	.....	

* From 12th April.

† Not received from 23rd to 29th August.

Division.	District.	Station.	Rain from 30th Aug. to 5th Sept. 1874.	Rain from 16th to 12th Sept. 1874.	Rain from 1st January 1874. Inches.	Rain from 1st January 1874. Up to date.	Rain from 1st to 19th Sept. 1874.	⅔ of Sept. Normal rainfall.	Remarks.
BENGAL.—(*Continued.*)									
	Eastern Districts.		Inches.	Inches.		1874.			
Dacca.	Dacca ...	Dacca ... Telegraph Office ...	0·31	Not rec.	40·60	5th Sept.	.....	.....	
		Hospital ...	0·15	4·98	45·72	12th Sept.	.....	5·83	
		Moonsheegunge	1·85	4·86	54·78	ditto	.....	.....	
		Manickgunge	2·20	7·25	43·79	ditto	.....	.....	
	Fureedpore ...	Fureedpore	1·18	8·47	52·90	ditto	.....	5·71	
		Goalundo	3·05	7·62	44·15	ditto	.....	.....	
		Madaripore	1·80	Not rec.	50·10	5th Sept.	.....	.....	
	Backergunge ...	Burrisal	1·24	3·58	51·90	12th Sept.	.....	7·33	
		Perozepore	3·75	Not rec.	35·66	ditto	.....	.....	
		Patooakhally	Nil	ditto	64·09	ditto	.....	.....	
		Dowlatkhan	0·75	ditto	68·98	ditto	.....	.....	
	Mymensingh ...	Mymensingh	3·56	5·51	65·86	ditto	.....	9·02	
		Jamalpore	2·52	3·21	50·15	ditto	.....	.....	
		Atia	0·80	6·50	40·93	ditto	.....	.....	
		Kishoregunge	2·41	5·53	57·41	ditto	.....	.....	
	Sylhet ...	Sylhet	1·21	16·40	123·69	ditto	17·70	11·18	
Chittagong.	Chittagong ...	Chittagong Telegraph Office	1·10	6·40	70·99	ditto	8·90	.....	
		Jail ...	1·33	6·65	66·23	ditto	.....	8·62	
		Cox's Bazar	0·27	Not rec.	80·15	5th Sept.	.....	.....	
	Noakholly ...	Noakholly	1·41	11·09	88·27	12th Sept.	.....	10·55	
	Tipperah ...	Comillah	2·90	4·75	61·50	ditto	8·83	6·76	
		Brahmunbariah	1·01	2·12	42·13	ditto	3·32	.....	
	Chittagong Hill Tracts	Rungamatee Hill ...	0·90	3·28	55·98	ditto	.....	7·36	
	Hill Tipperah ...	Hill Tipperah	1·10	3·22	50·44	ditto	.....	.....	
BEHAR.									
Patna.	Patna	Patna	2·59	3·14	37·99	ditto	5·68	4·56	
		Behar	0·72	0·70	34·33	ditto	1·26	.....	
		Barh	1·28	0·54	28·31	ditto	1·82	.....	
		Dinapore ... Jail ...	3·00	2·60	42·20	ditto	.....	.....	
		Cantonment ...	2·90	2·55	42·22	ditto	5·80	.....	
	Gya	Gya	2·19	1·21	39·87	ditto	.....	4·59	
		Nowadah	0·97	1·90	46·20	ditto	.....	.....	
		Arungabad	4·98	6·04	55·97	ditto	.....	.....	
		Jehanabad	5·23	0·75	44·31	ditto	.....	.....	
	Shahabad	Arrah	4·20	Not rec.	42·71	5th Sept.	7·48	6·67	
		Sasseram	1·33	ditto	41·70	ditto	3·09	.....	
		Buxar	1·41	ditto	38·59	ditto	2·09	.....	
		Bhubooah	3·30	ditto	54·48	ditto	5·63	.....	
	Tirhoot	Mozufferpore	0·80	1·24	30·99	12th Sept.	2·60	5·63	
		Durbhunga	4·89	4·25	45·10	ditto	9·51	.....	
		Hajeepore	1·32	2·46	39·07	ditto	.....	.....	
		Mudhoobunnee	3·70	4·04	36·75	ditto	8·94	.....	
		Seetamurhee	3·27	0·86	30·05	ditto	5·66	.....	
		Tajpore	2·98	0·71	32·57	ditto	4·22	.....	
	Sarun	Chupra	2·50	Not rec.	35·14	5th Sept.	4·15	4·72	
		Sewan	0·68	ditto	33·87	ditto	1·52	.....	
	Chumparun ...	Motiharee	4·36	2·57	35·16	12th Sept.	6·58	5·05	
		Bettiah‡	Not rec.	1·68	38·61	ditto	.....	.....	
Bhagulpore.	Monghyr	Monghyr	1·14	3·48	44·64	ditto	6·02	5·12	
		Begoo Serai	2·52	0·23	21·09	ditto	2·73	.....	
		Jamooee	0·95	0·50	39·19	ditto	2·21	.....	
	Bhagulpore ...	Bhagulpore	1·31	0·87	38·36	ditto	2·29	5·29	
		Soopool	4·24	4·12	51·16	ditto	10·14	.....	
		Muddehpoora	8·20	3·30	50·18	ditto	13·20	.....	
		Banka	3·01	0·84	39·14	ditto	5·65	.....	
		Sanborsa	6·31	5·22	50·07	ditto	.....	.....	
	Purneah	Purneah	4·45	2·98	54·89	ditto	8·63	7·97	
		Kissengunge	2·09	3·76	73·15	ditto	9·50	.....	
		Arrareah	3·45	2·34	68·45	ditto	.....	.....	
	Sonthal Pergunnahs...	Deoghur	2·48	8·14	46·00	ditto	.....	4·80	
		Rajmehal	1·50	6·90	34·90	ditto	.....	.....	
		Nya Doomka	3·81	4·36	47·32	ditto	.....	.....	
		Godda	0·35	4·34	31·55	ditto	.....	.....	

‡ Not received from 30th August to 5th September.

Division.	District.	Station.	Rain from 30th Aug. to 5th Sept. 1874.	Rain from 6th to 12th Sept. 1874.	Rain from 1st January 1874. Inches.	Rain from 1st January 1874. Up to date.	Rain from 1st to 19th Sept. 1874.	% of Sept. Normal rainfall.	Remarks.
ORISSA.			Inches.	Inches.		1874.			
Orissa.	Cuttack ...	Cuttack ... Telegraph Office	1·10	3·30	55·86	12th Sept.	6·00	.....	
		Cuttack ... Hospital ...	1·00	5·07	67·72	ditto	.....	5 87	
		Jajpore	0·75	4·25	45·65	ditto	.....	.....	
		Kendrapara	Nil	1·80	36·60	ditto	.....	.....	
		Jugatsingpore	Nil	0·70	38·10	ditto	.....	.....	
		False Point	Nil	5·40	56·81	ditto	.....	.....	
	Pooree ...	Pooree	Nil	2·41	42·00	ditto	.....	6·27	
		Khoordah	0·30	5·59	56·07	ditto	.....	.....	
	Balasore ...	Balasore	Nil	3·98	39·20	ditto	3·39	8·88	
		Bhuddruck	0·05	6·12	42·72	ditto	8·55	.....	
		Jellasore	Nil	6·52	55·66	ditto	6·59	.....	
		Sorah	Nil	6·91	49·51	ditto	7·47	.....	
		Chandbally	0·20	2·55	42·00	ditto	3·27	.....	
	Cuttack Tributary Mehals	Sambalpore	0·65	0·50	61·66	ditto	.....	4·87	
	CHOTA NAGPORE.								
	South-Western Frontier Agency.								
	Hazareebagh ...	Hazareebagh... Jail ...	2·39	3·71	48·15	ditto	.....	5·76	
		Hazareebagh... Dispensary...	1·17	3·59	53·00	ditto	.....	.....	
		Pachumba	3·65	4·91	47·31	ditto	8·72	.....	
	Lohardugga ...	Ranchee	2·83	3·42	48·60	ditto	.....	4·83	
		Palamow	3·40	4·35	60·20	ditto	.....	.....	
	Singbhoom ...	Chyebassa	3·54	1·15	47·37	ditto	.....	6·81	
	Manbhoom ...	Purulia	3·60	9·25	40·62	ditto	.....	4·12	
		Govindpore	1·02	3·97	48·22	ditto	.....	.....	
	ASSAM & ADJACENT HILLS.								
	Cachar ...	Koyah	1·08	7·29	95·74	ditto	.....	.....	
	Seebsaugor ...	Seebsaugor	2·29	Not rec.	115·76	5th Sept.	.....	.....	
		Golaghât	1·27	ditto	81·76	ditto	.....	.....	
		Jorehaut	2·10	ditto	95·05	ditto	.....	.....	
		Nazeerah	2·93	ditto	111·60	ditto	.....	.....	
		Deopanie	1·96	ditto	90·74	ditto	.....	.....	
		Hattiepootie	3·27	ditto	100·35	ditto	.....	.....	
		Suntock	2·99	ditto	118·06	ditto	.....	.....	
		Mazengah	2·89	ditto	103·50	ditto	.....	.....	
		Cherideo	2·52	ditto	114·02	ditto	.....	.....	
		Benares	1·45	ditto	51·94	ditto	.....	.....	
		Akyab	0·20	4·70	110·90	12th Sept.	10·20	16·86	

Calcutta,
The 19th September 1874.

W. G. Willson,
Offg. Meteorological Reporter to the Govt. of Bengal.

Meteorological Telegraphic Report for the period, 13th to 19th Sept. 1874.

Station.	Date.	Hour.	Barometer reduced to 32°.	Barometer reduced to sea-level.	Thermometer. Dry.	Thermometer. Wet.	Humidity, Sat. =100.	Wind. Direction.	Wind. * Velocity.	Rain.	Clouds.	Weather initials
Calcutta.	Sept. 13th	10	29·781	29·799	84·6	81·0	85	S S W	4·6	0·02	S, CK	
		16	29·683	29 701	83·6	81·2	89	S by W	8·2	1·33	K	
	14th	10	29·743	29·761	86 5	81·5	79	S S W	6·4	...	K	scuds.
		16	29·644	29·662	85·9	82·7	87	S by E	8·8	...	.....	o
	15th	10	29 781	29·799	85 2	81·5	84	S by W	5·4	...	CK, C	
		16	29·667	29·685	86·3	81·0	78	S	8·2	...	C S	
	16th	10	29·808	29·826	87·0	82·5	81	S by W	5·4	...	K	
		16	29·695	29·713	84·4	81·0	85	S by E	7·0	...	S	
	17th	10	29·785	29·803	86·5	80·5	75	S by E	3·7	...	K	
		16	29·655	29·673	87·0	81·5	77	S	7·6	..	C	
	18th	10	29·687	29·705	87·5	82·0	77	S	4·9	...	K, C	
		16	29·580	29·598	88·2	82·4	76	S by W	8·5	...	K, C	
	19th	10	29·714	29·732	86 0	81·8	83	S	...	...	K	
		16	29·602	29·620	85·5	81·5	83	S by E	...	...	S	
Saugor Island.	Sept. 13th	10	29 796	29·802	85	81	83	S S W	11·2	...	N	b, v, u
		16	29 696	29·702	87	82	79	S S W	13·4	...	N	b, v, u
	14th	10	29·771	29·777	86	82	83	S W	13·7	0·40	N	b, v
		16	29·673	29·679	87	83	83	S	15·5	...	N	b, scuds.
	15th	10	29·813	29 819	84	82	91	S W	13·7	.....		d, o, u
		16	29·695	29·701	83	81	91	S W	14·6	0·10	.....	v, u,
	16th	10	29·825	29·831	84	81	87	S S W	9·2	0·20	N	o, v, u
		16	29·713	29·719	83	79	83	S S W	9·5	0·10	N	b, v
	17th	10	29·800	29 806	86	81	79	S S W	7·3	...	N	b, v
		16	29·679	29 685	87	81	76	S S W	10·4	...	N	b, v
	18th	10	29·713	29·719	87	82	79	S W	9·8	...	N	b, v
		16	29·599	29 605	87	82	79	S S W	12·8	...	N	b, v
	19th	10	29 723	29·729	87	82	79	S	7·6	...	N	b, v
		16	29·596	29·602	86	81	79	S S E	12·9	...	N	b, v
Chittagong.	Sept. 13th	10	29·774	29·867	81	75	74	S S E	3·1	...	CK, K	b, v
		16	29·660	29·752	85	80	79	S S E	12·1	...	K	b, v
	14th	10	29·755	29·847	84	79	79	W S W	5·3	1·20	C, CK	b
		16	29·646	29 739	82	79	87	W	13·2	...	KS	p, g
	15th	10	29 764	29·856	84	79	79	W S W	5·5	0·20	K	b, v
		16	29·675	29·767	83	79	83	S W	14·6	...	K, KS	v
	16th	10	29 820	29·913	80	78	91	S W	5·2	0·20	K, KS	v
		16	29·680	29·772	85	79	75	W	10·7	...	K	b, v
	17th	10	29 754	29·846	83	79	83	E	4·9	0·50	CK, K	b, v
		16	29·623	29·715	83	78	78	S S W	4·9	...	KS	b, v
	18th	10	29·698	29·791	82	79	87	E	2·9	0·30	KS	v
		16	29·554	29·646	84	79	79	S W	8·0	...	CK	b, v
	19th	10	29·687	29·779	85	80	79	S	3·1	...	K	b, v
		16	29·575	29 666	88	80	69	N W	6·1	...	C	b, v
Madras.	Sept. 12th	10	29·835	29·865	85	78	71	S by W	5	0·06	.....	c
		16	29·694	29·724	85	78	71	S E by S	10	...	.....	c
	13th	10	29·836	29·866	84	78	75	S W by S	6	0·47	.....	c
		16	29·687	29·717	88	79	65	S by E	8	...	.....	c
	14th	10	29·803	29·833	85	76	64	W by S	8	...	.....	b
		16	29 702	29 732	84	76	67	S E by E	10	...	.....	b c
	15th	10	29·832	29 862	86	78	68	W by S	3	...	.....	c
		16	29·696	29·726	85	78	71	S E by E	7	..	.....	c
	16th	10	29·842	29·872	88	77	58	W N W	9	...	.....	b c
		16	29·720	29 750	86	79	72	E S E	9	...	.....	b c
	17th	10	29·846	29·876	86	75	57	W by S	10	.	.....	c
		16	29·728	29 7 8	80	76	82	E S E	4	0·01	.....	cloudy.
	18th	10	29 792	29·822	85	77	68	W S W	7	0·11	.....	c
		16	29·649	29·679	93	78	48	S W	4	...	.....	b c
Cuttack.	Sept. 13th	10	29·706	29·788	86	80	75	N N E	0·2	...	C, KS	
		16	29·604	29·686	86	79	72	S W	7·8	...	KS, N, C	
	14th	10	29·698	29·780	86	80	75	S S W	2·4	...	C, CK,	b
		16	29·612	29·695	80	77	86	W	2·2	.	N	r
	15th	10	29 741	29·823	83	79	83	S W	1·2	0·80	CS, N, C	
		16	29·614	29·696	87	81	76	S	2·6	...	C, N	u
	16th	10	29·757	29·839	85	79	75	W N W	2·1	...	C, CK	b
		16	29·636	29·718	86	80	75	S W	3·1	...	C, N	
	17th	10	29·718	29·800	86	79	72	W	2·1	...	CK, C	
		16	29·676	29 658	86	80	75	S W	4·8	...	K N, C	
	18th	10	29·646	29·728	87	80	72	W S W	2·2	...	K, CK, C	
		16	29·505	29·587	87	81	76	E N E	3·3	..	K, N, C	
	19th	10	29·636	29·718	87	80	72	W N W	1·4	...	K, CK, C	
		16	29·545	29 628	80	78	91	S	3·0	0·80	CK, N	d
Akyab.	Sept. 13th	10	29·844	29·865	85	81	83	S S E	1·7	1·60	.....	b
		16	29·752	29·773	84	79	79	S	3·6	...	.....	b
	14th	10	29·857	29·879	78	77	95	S W	1·8	2·70	.....	r
		16	29·750	29·772	81	77	82	S W	2·5	0·20	.....	p
	15th	10	29·866	29 887	83	79	83	S S E	1·9	...	.....	b
		16	29·761	29·782	84	79	79	S S W	5·5	...	.....	b
	16th	10	29·912	29·934	81	78	86	S E	2·8	0·60	.....	p
		16	29·764	29·785	83	78	78	S W	4 5	...	.....	b
	17th	10	29·849	29·871	80	79	95	N E	1·9	0·20	.....	r
		16	29·712	29·733	85	79	75	S S W	3·1	...	.....	b
	18th	10	29·766	29·787	85	80	79	E	1·3	...	.....	b
		16	29 6 0	29·661	86	80	75	S	6 3	..	.....	b
	19th	10	29·772	29·793	87	82	79	E S E	2·0	...	.....	b
		16	29 640	29·661	85	80	79	S	5·0	..	.....	b

* Velocity of wind in miles per hour

CALCUTTA.
The 19th September 1874.

W. G. WILLSON,
Offg. Meteorological Reporter to the Government of Bengal.

Results of the Meteorological Observations taken at the Surveyor-General's Office, Calcutta, from 8th to 14th September 1874.

Month.	Date.	Mean reduced barometer.	Thermometer. Highest reading.	Thermometer. Lowest reading.	Thermometer. Max. solar radiation.	Mean dry bulb.	Mean wet bulb.	Computed mean dew-point.	Mean degree of humidity.	Wind. Prevailing direction.	Wind. Max. pressure.	Wind. Daily velocity.	Rain.	Moon's phases.	General Remarks.
		Inches.	°	°	°	°	°	°			lb	Miles	In.		
Sept.	8th	29·697	88·7	80·0	148·0	82·2	79·9	78·3	0·88	.....	...	100·2	0·60	...	Cumuli, and ovecast. Thunder from 1¼ to 5 P.M. Rain from 3¾ to 6 P.M.
	9th	·768	80·4	77·3	...	79·0	77·5	76·4	·92	S S E	...	109·3	0·39	...	Chiefly overcast. Thunder at 5½ A.M. & 1 P.M. Slight rain from 3 A.M. to 4 P.M.
	10th	·818	84·5	76·5	122·0	79·2	77·9	77·0	·93	S S E & S E	...	128·8	1·81	...	Chiefly overcast. Thunder at 11½ A.M. & 1½ P.M. Rain at 2½, 9½ & from 11½ A.M. to 6 P.M.
	11th	·816	80·6	75·5	...	78·8	77·4	76·4	·93	S by E	...	93·2	0·06	●	Chiefly overcast. Light rain at 3, 5½, 7, 8 A.M., 1, 2 and 3 P.M.
	12th	·772	82·5	77·5	102·0	80·5	79·1	78·1	·93	S by E & S	...	114·0	0·13	...	Overcast, cumuli, and cirrostrati. Slight rain from 3½ to 5 A.M., & at 2 and 5 P.M.
	13th	·737	86·5	79·9	142·0	81·9	80·2	79·0	·91	S S E & S	1·4	129·9	1·35	...	Chiefly stratoni. Rain at 7½, 12½ A.M., & between 1 & 2 & at 8½ P.M.
	14th	·711	87·6	80·3	146·8	83·5	81·0	79·2	·87	S & S S W	...	148·7	...	...	Clouds of different kinds. Sheet lightning between 6 & 8 P.M. Drizzled at 9½ P.M.

The mean barometer as likewise the dry and wet bulb thermometer means are derived from the twenty-four hourly observations made during the day.

The dew-point is computed with the Greenwich constants. The figures in column 10 represent the humidity of the air, the complete saturation of which being taken at unity. The receiver of the lower rain gauge is 1½ feet, and that of the anemometer 70 feet 10 inches above the level of the ground. The velocity of wind, as indicated by Robinson's anemometer, is registered from noon to noon.

		°
The extreme variation of temperature during the past seven days	...	13·2
The maximum temperature during the past seven days	...	88·7
The maximum temperature during the corresponding period of the past year	...	91·2
The mean humidity during the past seven days	...	0·91
The mean humidity during the corresponding period of the past year	...	0·86
		Inches.
The total fall of rain from 8th to 14th ... by lower rain gauge	...	4·34
The total fall of rain from 8th to 14th ... by anemometer gauge	...	3·84
Ditto ditto ditto, average of twenty previous years	...	3·25
Ditto ditto between the 1st January and the 14th September	...	41·46
Ditto ditto ditto, average of twenty previous years	...	56·70

GOPEENAUTH SEN,
In charge of the Observatory.

The 21st September 1874.

Abstract of the Results of the Hourly Meteorological Observations taken at the Surveyor-General's Office, Calcutta, in the month of August 1874.

LATITUDE 22° 33′ 1″ North. Longitude 88° 20′ 34″ East. Height of the cistern of the standard barometer above the sea level, 18·11 feet.

MONTHLY RESULTS.

	Inches.
Mean height of the barometer for the month	29·587
Max. height of the barometer, occurred at 10 A.M. on the 29th	29·818
Min. height of the barometer, occurred at 4 P.M. on the 2nd	29·347
Extreme range of the barometer during the month	0·471
Mean of the daily max. pressures	29·642
Ditto ditto min. ditto	29·521
Mean daily range of the barometer during the month	0·121

	°
Mean dry bulb thermometer for the month	82·9
Max. temperature occurred at 3 P.M. on the 31st	92·5
Min. temperature occurred at 2, 3, & 4 A.M. on the 20th	77·5
Extreme range of the temperature during the month	15·0
Mean of the daily max. temperature	88·0
Ditto ditto min. ditto	79·5
Mean daily range of the temperature during the month	8·5

Mean wet bulb thermometer for the month	80·2
Mean dry bulb thermometer above mean wet bulb thermometer	2·7
Computed mean dew-point for the month	78·3
Mean dry bulb thermometer above computed mean dew-point	4·6
	Inches.
Mean elastic force of vapour for the month	0·949

	Troy grains.
Mean weight of vapour for the month	10·18
Additional weight of vapour required for complete saturation	1·61
Mean degree of humidity for the month, complete saturation being unity ...	0·86
	°
Mean max. solar radiation thermometer for the month	138·8

	Inches.
Rained 28 days,—max. fall of rain during 24 hours	1·43
Total amount of rain during the month	10·19
Total amount of rain indicated by the gauge* attached to the anemometer during the month	9·22
Prevailing direction of the wind	S. by E., S. S. E. & S.

* Height, 70 feet 10 inches above ground.

GOPEENAUTH SEN,
In charge of the Observatory.

The 22nd September 1874.

PUBLIC WORKS DEPARTMENT, IRRIGATION BRANCH, BENGAL.

ORISSA CIRCLE.

Supplemental Statement showing the total amount of Traffic and Tolls on the Kendrapara Canal for the month of April 1874.

LOCAL TRAFFIC.

Number of boats.	Nature of cargo.	Approximate Weight of cargo.	Approximate Value of cargo.	Tonnage of boats. Maunds.	Tonnage of boats. Tons.	Ton mileage.	Tollage.	Rate of toll per ton mile.
...	...	...	...	...	...	...	...	...
...	...	...	...	...	...	...	...	...
...	...	...	...	...	...	...	...	...
...	...	...	...	...	...	...	...	...
...	...	...	...	...	...	...	...	...
...	...	...	...	...	...	...	...	...
...	...	...	...	...	...	...	...	...
...	...	...	...	...	...	...	...	...
...	...	...	...	...	...	...	...	...
...	Total ...	...	...	...	...	...	...	...
		Miscellaneous.						
...	...	...	...	...	...	...	...	...
...	...	...	...	...	...	...	...	...
...	...	...	...	...	...	...	...	...
...	...	...	...	...	...	...	...	...
...	...	...	...	...	...	...	...	...
...	...	...	...	...	...	...	...	...
...	...	...	...	...	...	...	...	...
...	...	...	...	...	...	...	...	...
...	...	...	...	...	...	...	...	...
...	...	...	...	...	...	...	...	...

STORES AND MATERIALS FOR IRRIGATION WORKS.

Number of boats.	Nature of cargo.	Approximate Weight of cargo.	Approximate Value of cargo.	Tonnage of boats. Maunds.	Tonnage of boats. Tons.	Ton mileage.	Tollage.	Rate of toll per ton mile.
		Local Traffic.					Rs. A. P.	A. P.
...	...	...	...	...	...	...	...	...
...	...	...	...	...	...	...	...	...
...	...	...	...	...	...	...	...	...
...	...	...	...	...	...	...	...	...
...	...	...	...	...	...	...	...	...
...	...	...	...	...	...	...	...	...
...	...	...	...	...	...	...	...	...
...	...	...	...	...	...	...	...	...
		Through Traffic.						
15	Empty ...	...	...	6,946	248	10,416	102 12 0	...
15	...	...	...	6,946	248	10,416	102 12 0	0 1·8
		Miscellaneous.						
...	...	...	...	...	...	...	...	...
...	...	...	...	...	...	...	...	...
...	...	...	...	...	...	...	...	...
...	...	...	...	...	...	...	...	...
...	...	...	...	...	...	...	...	...
...	...	...	...	...	...	...	...	...
...	...	...	...	...	...	...	...	...
...	...	...	...	...	...	...	...	...
...	...	...	...	...	...	...	...	...
...	...	...	...	...	...	...	...	...

ABSTRACT.

Number of boats.	Nature of traffic.	Weight of cargo.	Value of cargo.	Tonnage.	Ton mileage.	Tollage.	Rate of toll per ton mile.	Remarks.
		Irrigation Works.				Rs. A. P.	A. P.	
15	Through traffic..	...	...	248	10,416	102 12 0	0 1·8	These boats were passed free, being return empties from the extension works. But under recent orders from Government all boats must pay toll.
...	...	...	...	...	...	...	...	
...	...	...	...	...	...	...	...	
...	...	...	...	...	...	...	...	
...	...	...	...	...	...	...	...	
...	...	...	...	...	...	...	...	
...	...	...	...	...	...	...	...	
...	...	...	...	...	...	...	...	
...	...	...	...	...	...	...	...	
15	...	...	...	248	10,416	102 12 0	0 1·8	
...	...	...	...	...	...	...	...	
...	...	...	...	...	...	...	...	
...	...	...	...	...	...	...	...	
...	...	...	...	...	...	...	...	
...	...	...	...	...	...	...	...	
...	...	...	...	...	...	...	...	
...	...	...	...	...	...	...	...	
...	...	...	...	...	...	...	...	
...	...	...	...	...	...	...	...	
...	...	...	...	...	...	...	...	

The 8th September 1874.

G. A. Searle, *Lieut.-Col.*, s.c.,
Offg. Asst. Secretary to the Government of Bengal,
in the P. W. D., Irrigation Branch.

PUBLIC WORKS DEPARTMENT, IRRIGATION BRANCH, BENGAL.

ORISSA CIRCLE.

Statement showing the total Amount of Traffic and Tolls on the Kendrapara Canal for the month of May 1874.

LENGTH OF CANAL OPEN—39 MILES.

PRIVATE TRAFFIC.

Number of boats.	Nature of cargo.	Approximate Weight of cargo.	Approximate Value of cargo.	Tonnage of boats. Mds.	Tonnage of boats. Tons.	Ton mileage.	Tollage.	Rate of toll per ton mile.
			LOCAL TRAFFIC.					
			Rs.				Rs. A. P.	A. P.
12	Paddy ...	...	2,282	2.282	82	2,592	28 2 0	...
4	Rice ...	...	1,618	809	29	928	11 10 0	...
13	Jaggery ...	...	16,255	3,251	116	1,850	18 4 0	...
3	Salt ...	...	3,135	627	22	436	4 14 0	...
2	Turmeric ...	...	1,630	326	12	192	1 8 0	...
1	Mandia ...	...	284	189	7	112	1 12 0	...
1	Tamarind ...	...	515	103	4	104	1 8 0	...
1	Straw ...	...	39	121	4	64	0 8 0	...
1	Furnitures ...	...	170	170	6	96	0 12 0	...
2	Tile brick ...	...	3	165	6	96	0 12 0	...
1	Soorkee ...	...	12	120	4	4	0 8 0	...
1	Stones ...	...	23	1,470	53	53	1 8 0	...
3	Empty ...	...	.....	2,900	103	2.000	24 6 0	...
40	Passenger boats	...	.....	124	4	144	1 5 4	...
3*	Total ...	...	25,966	12,660	452	8,671	97 5 4	0 2
87								
			TRAFFIC BETWEEN CUTTACK AND SEA BOARD.					
21	Paddy ...	...	4,434	4,434	...	...	60 10 0	...
19	Rice ...	...	11,708	5,854	...	...	84 6 0	...
28	Spices ...	...	168,860	8,443	...	...	123 0 0	...
1	Cocoanuts ...	...	180	120	...	...	1 8 0	...
2	Gram ...	...	759	506	...	...	7 2 0	...
3	Lac ...	...	22,544	1,409	...	...	20 4 0	...
2	Straw ...	...	83	266	...	...	3 12 0	...
1	Carriage ...	...	500	522	...	...	7 8 0	...

STORES AND MATERIALS FOR IRRIGATION WORKS.

Number of boats.	Nature of cargo.	Approximate Weight of cargo.	Approximate Value of cargo.	Tonnage of boats. Mds.	Tonnage of boats. Tons.	Ton mileage.	Tollage.	Rate of toll per ton mile.
			Rs.				Rs. A. P.	A. P.
3	Stones ...	...	34	2,176	78	1,248	10 12 0	...
1	Piles ...	...	318	318	11	176	1 8 0	...
1	Iron stores, &c.	...	2,925	585	21	336	5 12 0	...
1	Ghooting lime...	...	195	1,040	37	962	15 0 0	...
3	Empty ...	...	...	1,404	50	1,300	20 10 0	...
	.....	...	...	...	...	...	...	...
	.....	...	...	...	...	...	...	...
	.....	...	...	...	...	...	...	...
	.....	...	...	...	...	...	...	...
	.....	...	...	...	...	...	...	...
	.....	...	...	...	...	...	...	...
	.....	...	...	...	...	...	...	...
	.....	...	...	...	...	...	...	...
	.....	...	...	...	...	...	...	...
9		...	3,472	5,523	197	4,022	53 10 0	0 2·5
1	Stones ...	...	9	600	...	...	9 0 0	...
4	Ghooting lime...	...	536	2,859	...	...	39 0 0	...
1	Paints, &c. ...	...	4,710	471	...	...	6 12 0	...
1	Cranes, &c. ...	...	500	432	...	...	6 6 0	...
1	Iron stores, &c...	...	4,095	819	...	...	12 0 0	...
3	Empty ...	...	...	1,475	...	...	22 2 0	...
1	Passenger boats	...	...	32	...	...	0 6 8	...
...	.....	...	...	...	...	...	...	...

ABSTRACT.

Number of boats.	Nature of traffic.	Weight or cargo.	Value of cargo.	Tonnage.	Ton mileage.	Tollage.	Rate of toll per ton mile.	Remarks.
			Rs. A. P.			Rs. A. P.	A. P.	
87	Local ...	...	25,966 0 0	452	8,671	97 5 4	0 2	The canal was closed for silt clearance from the 19th May 1874.
9	Govt. stores	...	3,472 0 0	197	4,022	53 10 0	0 2·5	
	.....	...	...	...	...	...	...	
	.....	...	...	...	...	...	...	
	.....	...	...	...	...	...	...	
	.....	...	...	...	...	...	...	
	.....	...	...	...	...	...	...	
	.....	...	...	...	...	...	...	
	.....	...	...	...	...	...	...	
	.....	...	...	...	...	...	...	
	.....	...	...	...	...	...	...	
	.....	...	...	...	...	...	...	
	.....	...	...	...	...	...	...	
	.....	...	...	...	...	...	...	
96		...	29,438 0 0	649	12,693	150 15 4	0 2·2	
173	Local ...	...	2,09,068 0 0	1,106	46,452	434 12 8	0 1·8	
12	Govt. stores	...	9,850 0 0	239	10,038	95 10 8	0 1·8	
...	.....	...	...	...	...	...	...	
.	.....	...	...	...	...	...	...	
...	.....	...	...	...	...	...	...	
...	.....	...	...	...	...	...	...	
...	.....	...	...	...	...	...	...	
...	.....	...	...	...	...	...	...	

89	Empty ...	...	...	8,666	...	...	116 14 0	...	..	...	...	...	...	...	...	...	...	...	...	...	...	...	...	...	...	...	...
7†	Passenger boats	..	...	729	...	...	9 12 8	...	...	...	...	...	...	...	.	..	...	...	...	...	...	...	...	...	...	...	...
173		...	209,068	30,949	1,106	46,452	431 12 8	0 1·8	12	...	...	9,850	6,688	239	10,038	95 10 8	0 1·8	185	...	...	2,18,918 0 0	1,345	56,490	530 7 4	0 1·8
260	Total ...	...	235,034	43,609	1,558	55,121	532 2 0	0 1·7	21	...	.	13,322	12,211	436	14,060	149 4 8	0 2	281	...	...	2,48,356 0 0	1,994	69,183	681 6 8	0 1·8
375	Total of same month last year	...	472,326	60,011	2,148	75,981	731 12 3	0 1·8	36	...		17,678	21,924	786	32,080	308 0 0	0 1·8	411	...	.	4,90,004 0 0	2,934	1,08,061	1,039 12 3	0 1·8
			LOCAL TRAFFIC.								MISCELLANEOUS.							2	Local ...	..	...	...	...	1 4 0	...
2	Bamboos (1,500)	...	...	...	...	...	1 4 0	...	...	...	...	...	...	...	...	...	...	...	Govt. stores	...	...	...	...	...	...
2		...	...	...	...	...	1 4 0	...	..	...	...	...	...	...	...	...	...	2	...	...	...	...	...	1 4 0	...
			TRAFFIC BETWEEN CUTTACK AND SEA BOARD.																						
2	Bamboos (900)	...	...	...	...	...	2 4 0	...	21	Boats passed free	...	...	...	...	...	...	...	12	Local ..	...	48 0 0	13	546	8 10 0	...
5	Timber (5) ..	...	...	...	...	...	1 14 0	...	.	...	...	...	...	...	...	...	...	24	Govt. stores	...	...	...	...	...	...
5	Bamboos ...	..	48	381	13	546	4 8 0	...	...	...	...	...	...	...	...	...	...	..	...	...	...	...	...	...	...
12		...	48	381	13	456	8 10 0	...	24	...	...	...	...	...	...	..	...	36	...	...	48 0 0	13	546	8 10 0	...
14	Total ...	...	48	381	13	546	9 14 0	...	24	...	...	...	...	...	...	...	...	38	...	...	48 0 0	13	546	9 14 0	...
25	Total of same month last year	...	3,458	1,652	54	2,268	47 2 0	...	2	...	...	20	117	...	...	1 10 8	...	27	...	...	3,478 0 0	54	2,268	48 12 8	...
274	Grand Total ...	...	2,35,082	43,990	1,571	55,669	512 0 0	...	15	...	...	13,322	12,211	436	14,060	149 4 8	...	319	...	...	2,48,404 0 0	2,007	69,729	691 4 8	...
400	Grand Total of same month last year.	...	4,75,784	61,663	2,202	78,249	778 14 3	...	38	...	...	17,698	22,041	786	32,080	309 10 8	...	438	...	...	4,93,482 0 0	2,988	1,10,329	1,088 8 11	...

* Carried also two passengers.

† Carried also eight passengers.

PUBLIC WORKS DEPARTMENT, IRRIGATION BRANCH, BENGAL.

ORISSA CIRCLE.

Statement showing the total amount of Traffic and Toll on the High Level Canal for the month of May 1874.

LENGTH OF CANAL OPEN—37 MILES.

PRIVATE TRAFFIC.

Number of boats.	Nature of cargo.	Approximate Weight of cargo	Approximate Value of cargo.	Tonnage of boats. Maunds.	Tonnage of boats. Tons.	Ton mileage.	Tollage.	Rate of toll per ton mile.
		Mds.	Rs.				Rs. A. P.	A. P.
19	Straw ...	1,479	449	2,897	104	1,365	19 6 11	...
1	Salt ...	160	800	256	9	311	3 12 0	...
5	Firewood ...	216	22	508	18	162	2 7 0	...
1	Copper, &c.	70	2,100	150	5	182	2 4 0	...
1	Plants ...	40	80	90	3	109	1 5 7	...
1	Bamboo mats..	30	150	68	2	83	0 14 4	...
3	Pumpkin ..	91	68	153	6	33	0 11 0	...
1	Provision ...	10	10	26	1	31	0 4 9	...
31	Empty ...	...	...	2,278	81	1,495	19 7 11	...
63	Total ...	2,096	3,679	6,426	229	3,771	50 9 6	2 5
84	Total of same month last year ...	4,318	11,5 6	9,616	343	4,427	61 15 11	2·6
1	Bamboos, No. 450 ..	...	6	...	...	...	0 6 0	...
2	Passengers, No. 2 ...	...	...	42	1	18	0 3 10	...
3	Total ...	...	6	42	1	18	0 9 10	...
6	Total of same month last year ...	...	...	...	...	...	8 13 10	...
66	Grand Total...	2, 96	3,685	6,468	230	3,789	51 3 4	...
90	Grand total same month last year ...	4,318	11,506	9,616	343	4,427	70 13 9	...

STORES AND MATERIALS FOR IRRIGATION WORKS.

Number of boats.	Nature of cargo.	Approximate Weight of cargo.	Approximate Value of cargo.	Tonnage of boats Maunds.	Tonnage of boats Tons.	Ton mileage.	Tollage	Rate of toll per ton mile.
		Mds.	Rs.				Rs. A. P.	A. P.
3	Stone ...	627	10	1,313	47	1,594	19 8 0	...
1	Engine ...	300	3,000	624	22	758	9 0 0	...
1	Cutstone	282	5	469	17	569	6 12 0	...
22	Empty ..	...	...	4,136	147	4,797	56 12 4	...
...	.....	...	...	...	...	...	...	...
...	.....	...	...	...	...	...	...	...
...	.....	...	...	...	...	...	...	...
...	.....	...	...	...	...	...	...	...
...	.....	...	...	...	...	...	...	...
27		1,209	3,015	6,542	233	7,718	92 0 4	2·2
28	... ..	2,550	1,166	11,464	409	9,894	118 3 1	2·2
	MISCELLANEOUS.							
3	Passenger, No. 4 ...	...	...	780	28	947	11 9 1	...
10	Boats passed free..	...	...	...	...	...	...	...
13	.....	...	...	780	28	947	11 9 1	...
1	.....	...	...	...	...	...	1 3 8	...
40	.....	1,209	3,015	7,322	261	8,665	103 9 5	...
29	.....	2,550	1,166	11,464	409	9,894	119 6 9	...

ABSTRACT.

Number of boats.	Nature of traffic.	Weight of cargo.	Value of cargo.	Tonnage.	Ton mileage.	Tollage.	Rate of toll per ton mile.	Remarks.
			Rs.			Rs. A. P.	A. P	
63	Local ...	2,096	3,679	229	3,771	50 9 6	2·5	
27	Govt. stores	1,209	3,015	233	7,718	92 0 4	2·2	
...	.....	...	...	...	...	.....	...	
...	.....	...	...	...	...	.....	...	
...	.....	...	...	...	...	.....	...	
...	.....	...	...	...	...	.....	...	
...	.....	...	...	...	...	.....	...	
...	.....	...	...	...	...	.....	...	
...	.....	...	...	...	...	.....	...	
90	.....	3,305	6,694	462	11,489	142 9 10	2·3	
112	.....	6,868	12,672	752	14,321	180 3 0	2·4	
3	Local .	...	6	1	18	0 9 10	...	
13	Government stores	..	...	28	947	11 9 1	...	The canal was closed from the 16th May for repairs.
16	.....	...	6	29	965	12 2 11	...	
7	.....	...	...	...	...	10 1 6	...	
106	.....	3,305	6,700	491	12,454	154 12 9	..	
119	.....	6,868	12,672	752	14,321	190 4 6	...	

PUBLIC WORKS DEPARTMENT, IRRIGATION BRANCH, BENGAL.

ORISSA CIRCLE.

Statement showing the Total Amount of Traffic and Tolls on the Taldandah Canal for the month of May 1874.

LENGTH OF CANAL OPEN—27 MILES.

PRIVATE TRAFFIC.

Number of boats.	Nature of cargo.	Approximate Weight of cargo.	Approximate Value of cargo.	Tonnage of boats. Maunds.	Tonnage of boats. Tons.	Ton mileage.	Tollage.	Rate of toll per ton mile.
			Rs.				Rs. A. P.	A. P.
2	Paddy ..	108	160	565	20	183	1 6 8	...
4	Mangoes ...	487	265	844	30	60	2 1 10	...
3	Timbers ...	779	95	1,363	49	73	4 11 6	...
1	Fuel ...	108	10	203	7	22	0 8 1	...
1	Tunddee grass ...	112	5	175	6	25	0 7 0	...
27	Empty ...	...	...	4,296	154	1,842	13 9 0	...
38	Total ...	1,594	535	7,446	266	2,863	22 12 1	0 1·5
78	Total of same month of last year ...	3,289	2,782	15,134	540	5,370	44 8 1	0 1·6
	Bamboos No. 7,300 ...	...	105	...	...	...	11 2 8	...
	Logs No. 123	...	277	...	...	...	17 4 0	...
	Demurrage of boats for 8 days ...	...	...	...	...	...	2 0 0	...
	Total ...	...	382	.	.	...	30 6 8	...
	Total of same month last year ...	...	75	...	...	...	12 13 3	...
38	Grand Total	1,594	917	7,446	266	2,863	53 2 9	...
78	Grand total of same month last year ...	3,289	2,857	15,134	540	5,370	57 5 4	..

STORES AND MATERIALS FOR IRRIGATION WORKS.

Number of boats.	Nature of cargo.	Approximate Weight of cargo	Approximate Value of cargo.	Tonnage of boats. Maunds.	Tonnage of boats. Tons.	Ton mileage.	Tollage.	Rate of toll per ton mile.
			Rs. A. P				Rs. A. P.	A. P.
.	.....	...	.....	...	...	..	.....	...
...	.....	...	.....	...	...	...	.....	...
...	.....	...	.....	...	...	...	.....	...
...	.....	...	.....	...	...	...	.....	...
...	.....	...	.....	...	...	...	.....	...
...	.....	...	.....	Nil	...	...	.....	...
.	.....	...	.....	.	...	...	.....	...
47	.....	4,502	349 4 0	22,074	788	11,861	56 15 7	0 0·9
				MISCELLANEOUS.				
..	.....	...	.....	...	...	...	.....	...
...	.....	..	.....	...	...	...	.....	..
..	.....	...	Nil	...	...	...	.....	...
	.....	...	.....	..	...	...	...	...
..	.....	...	.....	...	...	...	.. ...	...
...	.....	...	.....	...	...	...	.....	...
47	.....	4,502	349 4 0	22,074	788	11,861	56 15 7	...

ABSTRACT.

Number of boats.	Nature of traffic.	Weight of cargo.	Value of of cargo.	Tonnage.	Ton mileage.	Tollage.	Rate of toll per ton mile.	REMARKS.
			Rs. A.			Rs. A. P.	A. P.	
...	.....	...	...	...	...	.....	...	The canals were closed on May 1874, hence the toll collection of this month is small.
..	.....	...	...	...	...	.....	...	
38	Local ...	1,594	535	266	2,863	22 12 1	0 1·5	
...	.....	..	...	...	...	.....	...	
...	Irrigation works .	...	...	...	...	.....	...	
...	.....	...	...	...	...	.....	...	
38	.....	1,594	535	266	2,863	22 12 1	0 1·5	
125	.....	7,791	3,131 4	1,328	17,231	101 7 8	0 1	
...	Local ...	...	382	...	...	30 6 8	...	
...	.....	...	...	...	...	.....	...	
.	.....	...	...	...	...	.....	...	
...	.....	...	382	...	...	30 6 8	...	
...	.....	...	75	...	...	12 13 3	...	
38	.....	1,594	917	266	2,863	53 2 9	...	
125	.....	7,791	3,206 4	1,328	17,231	114 4 11	...	

PUBLIC WORKS DEPARTMENT, IRRIGATION BRANCH, BENGAL.

SOUTH-WESTERN CIRCLE.

Statement showing the Total Amount of Traffic and Tolls on the Midnapore Canal for the month of May 1874.

LENGTH OF CANAL OPEN—53 MILES.

PRIVATE TRAFFIC.

Number of boats.	Nature of cargo.	Approximate Weight of cargo.	Approximate Value of cargo.	Tonnage of boats. Maunds.	Tonnage of boats. Tons.	Ton mileage.	Tollage.	Rate of toll per ton mile.
		Mds.	Rs.				Rs. A. P.	A. P.
21	Coal	8,060	2,573	14,850	...	.....	55 14 6	...
20	Cotton	2,395	46,050	5,625	...	.....	40 3 0	...
6	Firewood	1,300	691	3,075	...	.....	25 4 6	...
51	Grain	8,260	25,380	20,110	...	.....	184 6 0	...
26	Hides and horns...	3,110	28,350	6,525	...	.....	98 12 0	...
22	Jaggery and sugar.	1,370	5,950	4,800	...	.....	50 3 0	...
33	Metal	4,925	1,42,571	11,950	...	.....	83 5 6	...
114	Miscellaneous ...	9,900	39,256	25,085	...	.....	255 14 9	...
52	Oil and oil-seeds ..	10,005	30,590	20,500	...	.....	120 5 0	...
224	Paddy and rice ...	45,135	94,527	83,850	...	.....	1,178 9 9	...
29	Piece-goods ...	1,115	1,10,830	5,690	...	.....	54 3 3	...
29	Thread	2,610	92,410	7,525	...	.....	48 2 0	...
196	Garden produce ...	9,006	15,919	24,760	...	.....	123 4 3	...
18	Pottery	481	443	3,725	...	.....	15 14 6	...
106	Salt	29,850	1,13,510	60,725	...	.....	466 2 6	...
12	Silk and indigo ...	131	65,360	2,075	...	.....	8 10 6	...
7	Straw	1,100	396	2,750	...	.....	10 5 0	...
34	Tobacco	3,590	22,245	9,510	...	.....	131 0 9	...
3	Tiles	600	280	1,375	...	.....	28 12 6	...
10	Sand	10,335	818	22,075	...	.....	82 12 6	...
1	Bricks	4	1	75	...	.....	0 4 6	...
715	Empty boats ...	.....	.....	62,375	...	.....	398 10 6	...
666	Passenger boats ...	.....	.....	37,935	...	.....	466 4 4	...
2,395	Total ...	1,53,312	8,38,150	4,36,965	15,605	2,70,468	3,927 15 1	2·7
2,152	Total of same month last year.	1,31,819	8,23,604	4,02,375	14,370	1,23,762	2,096 1 0	0 3

STORES AND MATERIALS FOR IRRIGATION WORKS.

Number of boats.	Nature of cargo.	Approximate Weight of cargo.	Approximate Value of cargo.	Tonnage of boats. Mds.	Tonnage of boats. Tons.	Ton mileage.	Tollage.	Rate of toll per ton mile.
		Mds.	Rs.				Rs. A. P.	
...	.....	.....	...	...	...	...	.....	...
...	.....	.....	...	...	...	...	.....	...
...	.....	.....	...	...	...	...	.....	...
...	.....	.....	...	...	...	...	.....	...
...	.....	.....	...	...	...	...	.....	...
...	.....	.....	...	...	...	...	.....	...
...	.....	.....	...	...	...	...	.....	...
...	.....	.....	...	...	...	...	.....	...
...	.....	.....	...	...	...	...	.....	...
...	.....	.....	...	...	...	...	.....	...
...	.....	.....	...	...	...	...	.....	...
...	.....	.....	...	...	...	...	.....	...
...	.....	.....	...	...	...	...	.....	...
...	.....	.....	...	...	...	...	.....	...
...	.....	.....	...	...	...	...	.....	...
...	.....	.....	...	...	...	...	.....	...
...	.....	.....	...	...	...	...	.....	...
...	.....	.....	...	...	...	...	.....	...
...	.....	.....	...	...	...	...	.....	...
...	.....	.....	...	...	...	...	.....	...
...	.....	.....	...	...	...	...	.....	...
...	.....	.....	...	...	...	...	.....	...
...	.....	.....	...	...	...	...	.....	...
...	.....	.....	...	...	...	...	.....	...
...	.....	.....	...	...	...	...	.....	...
...	.....	.....	...	...	...	...	.....	...
...	.....	.....	...	...	...	...	.....	...
...	.....	.....	...	...	...	...	.....	...
...	.....	.....	...	...	...	...	.....	...
...	.....	.....	...	...	...	...	.....	...
...	Total ...	200	800	575	20	245	5 15 6	...

ABSTRACT.

Number of boats.	Nature of traffic.	Weight of cargo.	Value of cargo.	Tonnage.	Ton mileage.	Tollage.	Rate of toll per ton mile.	Remarks.
		Mds.	Rs.		Rs.	Rs. A. P.	A. P.	
2,395	Local ...	1,53,312	8,38,150	15,605	2,70,468	3,927 15 1	0 2·7	17 miles during the month, whereas in May 1873 the average was 9 miles.
2,395	Total ...	1,53,312	8,33,150	15,605	2,70,468	3,927 15 1	0 2·7	
2,154	Total ...	1,32,019	8,22,804	14,390	1,24,007	2,102 0 6	0 3	

28	Rafts of timber, logs 131 ...	.....	2,016	.....	...	.....	37 0 0	...	...	.....	.....	...	...	...	...	.....	...	...	.....	.....	.....	...	.....	.....	...
1	Rafts of bamboo (200) ...	.....	12	.....	...	.....	0 8 0	...	...	.....	.....	...	...	...	...	.....	.	...	.....	.....	.....	...	.....	.....	...
...	Passengers, No. 5,629 ...	.....	.....	.....	...	.....	117 11 5	...	..	.....	.....	...	...	...	...	.....	...	60	Local ...	.....	2,028	...	.....	179 3 8	...
...	Demurrage, &c. ...	.....	.....	.....	...	.....	24 0 3	...	...	.....	.....	...	...	...	...	.....	...	...	.....	.....	.....	...	.....	.....	...
11	Police boats ...	.....	.....	.....	...	.....	.....	...	...	.....	.....	...	...	...	...	.....	...	...	.....	.....	.....	...	.....	.....	...
20	Boats passed free...	.....	.....	.....	...	.....	.....	...	...	.....	.....	...	...	...	...	.....	...	..	.....	.....	.....	...	.....	.....	...
60	Total ...	.....	2,028	.....	...	.....	179 3 8	...	...	.....	.....	...	...	...	...	.....	..	60	Total ...	.....	2,028	...	.....	179 3 8	...
11	Total of same month last year	.....	94	.....	...	.....	97 9 0	...	...	.....	...	...	...	.	...	.....	...	11	Total ...	.....	94	...	.....	97 9 0	...
2,455	Grand Total ...	1,53,312	8,40,178	4,36,965	15,605	2,70,468	4,107 2 9	...	..	.....	.....		...	..	...	.....	...	2,455	Total ..	1,53,312	8,40,178	15,605	2,70,468	4,107 2 9	...
2,163	Grand total of same month last year...	1,31,819	8,23,098	4,02,375	14,370	1,23,762	2,193 10 0	...	2	Total ..	200	800	575	20	24	5 15 6	...	2,165	Total ..	1,32,019	8,23,893	14,390	1,24,007	2,199 9 6	...

MISCELLANEOUS.

A ton of goods was carried on the average.

PUBLIC WORKS DEPARTMENT, IRRIGATION BRANCH, BENGAL.

SOUTH-WESTERN CIRCLE.

Statement showing the total amount of Traffic and Tolls on the Tidal Canal for the month of May 1874.

LENGTH OF CANAL OPEN, 29 MILES.

PRIVATE TRAFFIC.

Number of boats.	Nature of cargo.	Approximate Weight of cargo.	Approximate Value of cargo.	Tonnage of boats. Mds.	Tonnage of boats. Tons.	Ton mileage.	Tollage.	Rate of toll per ton mile.
		Mds.	Rs.				Rs. A. P.	A. P.
55	Tobacco ...	4,270	20,781	14,840	...	...	213 3 9	...
36	Salt ...	7,875	37,940	20,475	...	...	277 12 3	...
4	Cotton ...	120	2,500	1,925	...	...	32 5 9	...
2	Firewood ...	203	158	825	...	...	8 12 3	...
27	Vegetable ...	769	425	1,015	...	...	13 1 9	...
187	Rice ...	14,249	32,012	48,190	...	...	284 10 9	...
9	Molasses ...	534	1,551	2,155	...	...	23 10 3	...
679	Paddy ...	1,00,190	6,97,266	2,90,425	...	...	4,579 1 0	...
8	Mustard ...	535	2,340	1,775	...	...	15 4 9	...
4	Sugar ...	27	205	230	...	...	3 9 9	...
4	Betel ...	70	200	230	...	...	4 2 3	...
1	Coal ...	200	50	400	...	...	7 4 0	...
1	Nut ...	30	187	300	...	...	5 7 0	...
3	Oil-cake ...	19	19	160	...	...	2 6 9	...
1	Tile-brick ...	150	10	175	...	...	3 2 9	...
4	Cloth ...	34	3,110	790	...	...	22 1 3	...
1	Soorkey ...	100	...	125	...	...	0 13 9	...
1	Ghooting lime...	100	...	100	...	...	0 11 0	...
2	Ganges water ...	...	...	700	...	...	4 13 0	...
8	Hemp ...	900	2,600	3,450	...	...	24 6 6	...
12	Straw ...	930	476	4,160	...	...	21 11 6	...
5	Mat ...	700	7,000	2,925	...	...	20 1 9	...
1	Pottery ...	30	9	175	...	...	1 15 6	...
859	Empties ...	...	...	1,06,156	...	...	1,646 9 0	...
47	Miscellaneous ...	3,534	27,394	14,215	...	...	186 4 3	...
1,961	Total ...	1,35,569	8,36,233	5,15,916	18,425	5,34,341	7,403 6 6	0 2·6
20	Total of same month of last year.	1,620	7,771	5,775	206	618	29 2 0	...

STORES AND MATERIALS FOR IRRIGATION WORKS.

Number of boats.	Nature of cargo.	Approximate Weight of cargo.	Approximate Value of cargo.	Tonnage of boats. Mds.	Tonnage of boats. Tons.	Ton mileage.	Tollage.	Rate of toll per ton mile.
		Mds.	Rs.				Rs. A. P.	A. P.
3	Iron ...	...	...	650	23	673	11 12 6	...
...	.....	...	...	...	...	...	...	...
...	.....	...	...	...	...	...	...	...
...	.....	...	...	...	...	...	...	...
...	.....	...	...	...	...	...	...	...
...	.....	...	...	...	...	...	...	...
...	.....	...	...	...	...	...	...	...
...	.....	...	...	...	...	...	...	...
...	.....	...	...	...	...	...	...	...
...	.....	...	...	...	...	...	...	...
...	.....	...	...	...	...	...	...	...
...	.....	...	...	...	...	...	...	...
...	.....	...	...	...	...	...	...	...
...	.....	...	...	...	...	...	...	...
...	.....	...	...	...	...	...	...	...
...	.....	...	...	...	...	...	...	...
...	.....	...	...	...	...	...	...	...
...	.....	...	...	...	...	...	...	...
...	.....	...	...	...	...	...	...	...
...	.....	...	...	...	...	...	...	...
...	.....	...	...	...	...	...	...	...
...	.....	...	...	...	...	...	...	...
...	.....	...	...	...	...	...	...	...
...	.....	...	...	...	...	...	...	...
...	.....	...	...	...	...	...	...	...
...	.....	...	...	...	...	...	...	...
3	.....	...	...	650	23	673	11 12 6	3·3
...	.....	...	...	...	...	...	..	...

ABSTRACT.

Number of boats.	Nature of traffic.	Weight of cargo.	Value of cargo.	Tonnage.	Ton mileage.	Tollage.	Rate of toll per ton mile.	Remarks.
		Mds.	Rs.			Rs. A. P.	A. P.	
1,961	Local ...	1,35,569	8,36,233	18,225	5,34,341	7,403 6 6	0 2·6	
3	Irrign. work	...	...	23	673	11 12 6	0 3·3	
...	.....	...	...	...	...	...	...	
...	.....	...	...	...	...	...	...	
...	.....	...	...	...	...	...	...	
...	.....	...	...	...	...	...	...	
...	.....	...	...	...	...	...	...	
...	.....	...	...	...	...	...	...	
...	.....	...	...	...	...	...	...	
...	.....	...	...	...	...	...	...	
...	.....	...	...	...	...	...	...	
...	.....	...	...	...	...	...	...	
...	.....	...	...	...	...	...	...	
...	.....	...	...	...	...	...	...	
...	.....	...	...	...	...	...	...	
...	.....	...	...	...	...	...	...	
...	.....	...	...	...	...	...	...	
...	.....	...	...	...	...	...	...	
...	.....	...	...	...	...	...	...	
...	.....	...	...	...	...	...	...	
...	.....	...	...	...	...	...	...	
...	.....	...	...	...	...	...	...	
...	.....	...	...	...	...	...	...	
...	.....	...	...	...	...	...	...	
1,961	.....	1,35,569	8,36,233	18,448	5,35,014	7,415 3 0	2·6	
20	.....	1,620	7,771	206	618	29 2 0	...	

												MISCELLANEOUS.															
1	Timber No. 1	...	25	...	...	...	0 7 3	...	...	.....	...	...	...	...	...	...	...	...	.....	...	...	...	...	...	...	...
15	Passenger „ 451	...	...	945	...	...	17 0 3	...	...	.....	...	...	...	...	..	...	...	17	Local ...	...	121	34	979	19 15 6	...
1	Bamboo „ 800	...	96	...	...	...	2 8 0	...	...	.....	...	...	...	...	...	...	...	...	.....	..	...	...	...	...	...
17	Total ...	...	121	945	34	979	19 15 6	...	...	.....	...	...	...	...	...	...	...	17	.....	...	121	34	979	19 15 6	...
	Total of same month of last year.	...	...	...	...	...	.....	...	...	.....	...	...	...	...	...	...	...	...	.....	...	...	...	...	...	...
1,978	Grand Total ...	1,35,569	8,36,354	5,16,861	18,459	5,35,320	7,423 6 0	...	3	.....	...	...	650	23	673	11 12 6	...	1,981	.....	1,35,569	8,36,354	18,482	5,35,993	7,435 2 6	...
*20	Grand total of same month of last year ...	1,620	7,771	5,775	206	618	29 2 0	...	...	.....	...	...	...	...	...	...	...	20	.....	1,620	7,771	206	618	29 2 0	...

* Little or no traffic in the corresponding month of last year, in consequence of the canal having been closed for silt clearance.

ABSTRACT.

CANALS.	TOLLAGE OF THE YEAR 1874-75.		TOLLAGE OF THE PREVIOUS YEAR 1873-74.		REMARKS.
	During the month.	To end of the month.	During the corresponding month.	To end of corresponding month.	
	Rs. A. P.	Rs. A. P.	Rs. A. P.	Rs. A. P.	
ORISSA CIRCLE.					
Kendraparah	691 4 8	2,758 1 7	1,088 8 11	2,133 4 8	
High Level Section I	154 12 9	235 10 8	190 4 6	332 10 4	
Taldandah	53 2 9	132 4 10	114 4 11	247 15 4	
Total Orissa circle ...	899 4 2	3,176 1 1	1,393 2 4	2,713 14 4	
SOUTH-WESTERN CIRCLE.					
Midnapore	4,107 2 9	8,420 7 1	2,199 9 6	4,577 2 9	
Tidal	7,435 2 6	16,245 6 9	29 2 0	83 9 3	
Total south-western circle ...	11,542 5 3	24,665 13 10	2,228 11 6	4,660 12 0	
Grand Total ...	12,441 9 5	27,841 14 11	3,621 13 10	7,374 10 4	

G. A. SEARLE, *Lieut.-Col.*, S.C.,
Offg. Asst. Secretary to the Government of Bengal,
in the P. W. D., Irrigation Branch.

The 8th September 1874.

PUBLIC WORKS DEPARTMENT, IRRIGATION BRANCH, BENGAL.

ORISSA CIRCLE.

Statement showing the Total Amount of Traffic and Tolls on the Kendrapara Canal for the month of June 1874.

LENGTH OF CANAL OPEN—39 MILES.

PRIVATE TRAFFIC.

Number of boats.	Nature of cargo.	Approximate Weight of cargo.	Approximate Value of cargo.	Tonnage of boats. Mds.	Tonnage of boats. Tons.	Ton mileage.	Tollage.	Rate of toll per ton mile.
			LOCAL TRAFFIC.					
			Rs.				Rs. A. P.	A. P.
1	Rice ...	...	76	76	3	96	1 2 0	...
12	Jaggery ...	...	15,145	3,029	108	1,728	14 12 0	...
1	Salt ...	...	960	192	7	112	0 14 0	...
1	Turmeric ...	...	630	126	5	80	0 10 0	...
1	Dry mangoes ...	...	270	135	5	80	0 10 0	...
2	Gram ...	...	371	247	9	288	3 6 0	...
15	Empty ...	...	...	1,213	43	688	6 2 0	...
33	Total ...	...	17,452	5,018	180	3,072	27 8 0	1·7
			TRAFFIC BETWEEN CUTTACK AND SEA-BOARD.					
42	Paddy ...	...	6,428	12,856	...	...	186 4 0	...
3	Gram ...	...	575	383	...	...	5 0 0	...
3	Gunny ...	...	7,008	1,168	...	...	16 14 10	...
1	Ganja, &c. ...	...	54,000	270	...	...	3 12 0	...
1	Boxes, &c. ...	...	181	181	...	...	2 10 0	...
17	Empty ...	...	...	2,232	...	...	13 14 0	...
67	Total ...	...	68,192	17,090	610	25,620	228 6 10	1·7
100	Total ...	...	85,644	22,108	790	28,692	255 14 10	1·7
371	Total of same month last year	...	2,75,611	62,331	2,190	82,55[illegible]	839 0 1	1·9

STORES AND MATERIALS FOR IRRIGATION WORKS.

Number of boats.	Nature of cargo.	Approximate Weight of cargo.	Approximate Value of cargo.	Tonnage of boats. Mds.	Tonnage of boats. Tons.	Ton mileage.	Tollage.	Rate of toll per ton mile.
			Rs.					A. P.
..	.....	...	...	...	...	...	...	...
...	.....	...	...	...	...	...	...	...
...	.....	...	...	...	...	...	...	...
...	.....	...	...	...	...	...	...	...
..	.....	...	...	...	...	...	...	...
...	.....	...	...	...	...	...	...	...
...	.....	...	...	..	...	...	...	...
...	.....	...	...	...	...	...	...	...
...	.....	...	...	...	...	...	...	...
...	.....	...	...	...	...	...	...	...
...	.....	...	...	...	...	...	...	...
...	.....	...	...	...	...	...	...	...
...	.....	...	...	...	...	...	...	...
...	.....	...	...	...	...	...	...	...
...	.....	...	...	...	...	...	...	...
...	.....	...	...	...	...	...	...	...
...	.....	...	...	...	...	...	...	...
100	.....	...	3,865	37,338	1,333	53,448	541 4 6	1·9

ABSTRACT.

Number of boats.	Nature of traffic.	Weight of cargo.	Value of cargo.	Tonnage.	Ton mileage.	Tollage.	Rate of toll per ton mile.	REMARKS.
			Rs.			Rs. A. P.	A. P.	
33	Local ...	...	17,452	180	3,072	27 8 0	1·7	
...	Govt. stores	...	...	...	...	...	...	
...	.....	...	...	...	...	...	...	
...	.....	...	...	...	...	...	...	
...	.....	..	...	...	...	...	...	
...	.....	...	...	...	...	...	...	
...	.....	...	...	...	...	...	...	
...	.....	...	...	...	...	...	...	
33	.....	...	17,452	180	3,072	27 8 0	1·7	
67	Local ...	...	68,192	610	25,620	228 6 10	1·7	
...	Govt. stores	...	...	...	...	...	...	
...	.....	...	...	...	...	...	...	
...	.....	...	...	...	...	...	...	
...	.....	...	...	...	...	...	...	
...	.....	...	...	...	...	...	...	
..	.....	...	...	...	...	...	...	
67	.....	...	68,192	610	25,620	228 6 10	1·7	
100	.....	...	85,644	790	28,692	255 14 10	1·7	
471	.....	...	2,79,476	3,523	1,36,005	1,380 4 7	1·9	

			LOCAL TRAFFIC.									MISCELLANEOUS.																
2	Bamboos (600)...	...	...	...	...	...	0 8 0	...	...	.....	...	...	...	...	...	...	..	...	2	Local ... Govt. stores	... ...	... ...	... ...	... ...	0 8 0 ...	... ...
2		...	...	...	...	...	0 8 0	...	...	.....	...	...	...	...	...	..	...	2	.....	...	...	...	...	0 8 0	...
			TRAFFIC BETWEEN CUTTACK AND SEA-BOARD.																								
			Nil	Nil	Nil	Nil	Nil	Nil	3	Boats passed free ...	...	...	...	...	...	...	...	3	Local ... Govt. stores	...• ...	... ...	... ...	... ...	... ...	... ...
...		...	...	...	...	...	...	...	3		...	...	...	..	...	...	...	3	.....	...	..	...	...	...	...
2	Total ...	...	...	...	...	...	0 8 0	...	3	.....	...	...	...	...	...	...	...	5	.....	...	...	...	...	0 8 0	...
19	Total of same month last year	...	194	414	50	220	20 13 0	...	2	... ..	...	6	...	...	...	2 2 0	...	21	.. ...	...	200	50	220	22 15 0	...
102	Grand Total ...	...	85,644	22,108	790	28,692	256 6 10	...	3	.....	...	...	...	...	...	...	...	105	.....	...	85,644	790	28,692	256 6 10	...
390	Grand total of same month last year.	...	2,75,805	62,745	2,240	82,777	859 13 1	...	102	.....	...	3,871	37,338	1,333	53,448	543 6 6	...	492	.....	...	2,79,676	3,573	1,36,225	1,403 3 7	...

PUBLIC WORKS DEPARTMENT, IRRIGATION BRANCH, BENGAL.

ORISSA CIRCLE.

Statement showing the total amount of Traffic and Tolls on the High Level Canal, Section I, for the month of June 1874.

LENGTH OF CANAL OPEN—37 MILES.

PRIVATE TRAFFIC.

Number of boats.	Nature of cargo.	Approximate Weight of cargo.	Approximate Value of cargo.	Tonnage of boats. Maunds.	Tonnage of boats. Tons.	Ton mileage.	Tollage.	Rate of toll per ton mile.
		Mds.	Rs.				Rs. A. P.	A. P.
4	Gyles ...	278	278	979	35	1,713	13 14 0	...
2	Charcoal ...	288	432	665	24	1,164	9 12 0	...
2	Cotton ...	136	1,360	360	13	388	4 10 0	...
1	Salt ...	144	720	264	9	321	3 12 0	...
1	Turmeric ...	80	400	231	8	404	3 6 0	...
1	Bamboo ...	93	12	166	6	290	2 4 0	...
1	Lack ...	54	864	100	4	82	1 0 0	...
1	Copper ...	38	1,080	88	3	72	0 12 9	...
2	Paddy ...	80	40	147	5	42	0 15 11	...
19	Empty ...	.....	.....	2,723	97	4,156	36 9 9	...
34	Total ...	1,191	5,186	5,723	204	8,632	77 0 5	0 1·7
101	Total of same month last year ...	6,465	8,821	14,607	521	5,994	93 14 2	0 3·
...	.....	.....	.....	.....	..	.....	.....	...
	Total ...	.....	.....	.....	..	.....	.....	...
10	Total of same month last year ...	.....	.....	105	4	22	7 15 0	...
34	Grand Total	1,191	5,186	5,723	204	8,632	77 0 5	...
111	Grand Total of same month last year ...	6,465	8,821	14,712	525	6,016	101 13 2	...

STORES AND MATERIALS FOR IRRIGATION WORKS.

Number of boats.	Nature of cargo.	Approximate Weight of cargo.	Approximate Value of cargo.	Tonnage of boats. Maunds.	Tonnage of boats. Tons.	Ton mileage.	Tollage.	Rate of toll per ton mile.
			Rs.					
...	.....	.....	.....	... ..	...	...	.....	...
...	.....	.....	.....	.....	...	..	.....	...
5	Stones ...	1,257	20	2,296	82	492	11 4 0	...
...	.....	.....	.....	.....	...	...	.....	...
...	.....	.....	.....	.....	...	...	.....	...
2	Empty ...	.. ...	.....	432	15	92	2 0 0	...
...	.....	.....	.....	.....	...	...	.....	...
...	.....	.....	.....	.....	...	...	.....	...
...	.....	.....	.....	.....	...	...	.....	...
...	.....	.....	.....	.....	..	...	.....	...
7	.....	1,257	20	2,728	97	584	13 4 0	0 4 3
29	.....	4,722	963	15,571	556	8,351	96 14 0	2·2
	MISCELLANEOUS.							
3	Boats passed free ...	.....	.....	.....	...	...	.....	...
3	.....	.....	.....	.....	...	...	.....	...
...	.....	.....	.....	.....	...	...	.....	...
10	.....	.....	.....	.....	...	...	.....	...
10	.....	1,257	20	2,728	97	584	13 4 0	...
29	.....	4,722	963	15,571	556	8,351	96 14 0	...

ABSTRACT.

Number of boats.	Nature of traffic.	Weight of cargo.	Value of cargo.	Tonnage.	Ton mileage.	Tollage.	Rate of toll per ton mile.	Remarks.
			Rs.				A. P.	
34	Local ...	1,191	5,186	204	8,632	77 0 5	0 1·7	The receipts of the month are for ten days only, the other twenty days the canal was closed for repairs.
7	Govt. stores	1,257	20	97	584	13 4 0	0 4·3	
41	.....	2,448	5,206	301	9,216	90 4 5	0 1·8	
130	.....	11,187	9,784	1,078	14,345	190 12 2	0 2 5	
3	Boats passed free.	...	.....	...	.....	.. ..	...	
3	.....	...	.....	...	.....	.....	...	
10	.....	...	.....	4	22	7 15 0	...	
44	.. ...	2,448	5,206	305	9,216	90 4 5	...	
140	.....	11,187	9,784	1,082	14,367	198 11 2	...	

PUBLIC WORKS DEPARTMENT, IRRIGATION BRANCH, BENGAL.

ORISSA CIRCLE

Statement showing the total amount of Traffic and Tolls on the Taldundah Canal for the month of June 1874.

LENGTH OF CANAL OPEN—27 MILES

PRIVATE TRAFFIC									TORES AND MATERIALS FOR IRRIGATION WORKS									ABSTRACT								
Number of boats	Nature of cargo.	APPROXIMATE		TONNAGE OF BOATS		Ton mileage	Tollage	Rate of toll per ton mile	Number of boats	Nature of cargo	APPROXIMATE		TONNAGE OF BOATS		Ton mileage	Tollage	Rate of toll per ton mile	Number of boats	Nature of traffic	Weight of cargo	Value of cargo	Tonnage	Ton mileage	Tollage	Rate of toll per ton mile	REMARKS
		Weight of cargo	Value of cargo	Maunds	Tons						Weight of cargo	Value of cargo	Maunds	Tons												
		Mds	Rs				Rs A P	A P			Mds	Rs				Rs A P	A P				Rs A P	Rs		Rs. A P	A P	
		Nil	Nil	Nil	Nil	Nil	Nil	Nil			Nil	Nil	Nil	Nil	Nil	Nil	Nil			Nil	Nil	Nil	Nil	Nil	Nil	
	Total																									
64	Total of same month last year		2 426	13,972	499	4 348	35 9 5		8			42	3 510	125	614	9 6 6		72			2 468 0 0	624	4,962	44 15 11		
											MISCELLANEOUS															
		Nil	Nil	Nil	Nil	Nil	Nil	Nil			Nil	Nil	Nil	Nil	Nil	Nil	Nil			Nil	Nil	Nil	Nil	Nil	Nil	
	Total																									
	Total of same month last year		84				8 14 0														84 0 0			8 14 0		
	Grand Total																									
64	Grand total of same month last year		2,510	13 972	499	4,348	44 7 5		8			42	3,510	125	614	9 6 6		72			2,552 0 0	624	4,962	53 13 11		

PUBLIC WORKS DEPARTMENT, IRRIGATION BRANCH, BENGAL.

SOUTH-WESTERN CIRCLE.

Statement showing the total amount of Traffic and Tolls on the Midnapore Canal for the month of June 1874.

LENGTH OF CANAL OPEN—53 MILES.

PRIVATE TRAFFIC.

Number of boats.	Nature of cargo.	Approximate Weight of cargo.	Approximate Value of cargo.	Tonnage of boats. Maunds.	Tonnage of boats. Tons.	Ton mileage.	Tollage.	Rate of toll per ton mile.
		Mds.	Rs.				Rs. A. P.	A. P.
25	Coal	10,450	2,227	14,770	...	...	92 0 0	...
20	Cotton	2,742	42,340	6,625	...	...	46 6 0	...
2	Firewood ...	270	82	590	...	...	2 3 3	...
36	Grain	5,320	17,892	13,300	...	...	112 2 0	...
32	Hides and horns	3,455	37,055	7,900	...	...	93 14 0	...
41	Jaggery and sugar.	4,151	13,644	9,440	...	...	84 5 9	...
25	Metal	22,263	85,350	7,510	...	...	34 14 0	...
153	Miscellaneous ...	10,636	43,506	29,180	...	...	267 13 3	...
42	Oil and oilseeds.	6,535	39,026	14,655	...	...	83 13 3	...
318	Paddy and rice.	66,620	1,23,470	1,15,610	...	...	1,760 4 0	...
33	Piece-goods ...	2,575	1,26,490	7,300	...	...	36 9 0	...
31	Thread	2,595	88,330	8,575	...	...	54 11 6	...
106	Garden produce.	10,212	11,692	16,660	...	...	96 0 3	..
23	Pottery ...	261	191	2,775	...	...	12 0 6	...
119	Salt	31,501	1,12,723	61,030	...	...	549 2 3	...
16	Silk and Indigo.	5,736	78,840	3,140	...	..	12 1 9	...
21	Straw	2,482	901	7,525	...	...	31 13 6	...
1	Treasure ...	...	3,00,000	300	...	...	9 0 0	...
44	Tobacco ...	7,167	32,925	14,930	...	...	180 1 6	...
32	Sand	8,550	646	16,830	...	...	63 1 9	...
670	Empty boats ...	...	...	77,970	...	...	711 7 3	...
821	Passenger „ ...	...	...	48,850	...	...	533 6 0	...
2,611	Total ...	2,03,521	11,57,330	4,85,465	17,337	3,21,377	4,867 2 9	0 3
1,940	Total of same month last year.	1,31,220	7,87,652	3,66,175	13,077	1,06,703	1,937 8 0	0 3

STORES AND MATERIALS FOR IRRIGATION WORKS.

Number of boats.	Nature of cargo.	Approximate Weight of cargo.	Approximate Value of cargo.	Tonnage of boats. Maunds.	Tonnage of boats. Tons.	Ton mileage.	Tollage.	Rate of toll per ton mile.
...	...	...	...	...	...	...	...	...

ABSTRACT.

Number of boats.	Nature of traffic.	Weight of cargo.	Value of cargo.	Tonnage.	Ton mileage.	Tollage.	Rate of toll per ton mile.	Remarks.
		Mds.	Rs.			Rs. A. P.	A. P.	
2,611	Local ...	2,03,521	11,57,330	17,337	3,21,377	4,867 2 9	0 3	18 miles during the month, whereas in June 1873 the average was 8 miles.
...	Govt. stores	...	...	...	...	...	...	
...	.....	...	...	...	...	...	...	
...	.....	...	...	...	...	...	...	
...	.....	...	...	...	...	...	...	
...	.....	...	...	...	...	...	...	
...	.....	...	...	...	...	...	...	
...	.....	...	...	...	...	...	...	
...	.....	...	...	...	...	...	...	
...	.....	...	...	...	...	...	...	
...	.....	...	...	...	...	...	...	
...	.....	...	...	...	...	...	...	
...	.....	...	...	...	...	...	...	
...	.....	...	...	...	...	...	...	
...	.....	...	...	...	...	...	...	
...	.....	...	...	...	...	...	...	
...	.....	...	...	...	...	...	...	
...	.....	...	...	...	...	...	...	
...	.....	...	...	...	...	...	...	
...	.....	...	...	...	...	...	...	
...	.....	...	...	...	...	...	...	
...	.....	...	...	...	...	...	...	
2,611	.....	2,03,521	11,57,330	17,337	3,21,377	4,867 2 9	0 3	
1,940	.....	1,31,220	7,87,652	13,077	1,06,703	1,937 8 0	0 3	

												MISCELLANEOUS.															
19	Rafts of timber (41).	...	496	...	...	.....	6 11 0	...	...	...	...	...	...	...	...	...	...	...	...	.....	...	...	...	...	...	...	...
...	Passengers, No. 7,003.	...	...	...	...	.....	150 3 0	...	...	...	...	...	...	...	...	...	...	...	69	Local ...	...	496	...	...	184 9 3	...	...
...	Demurrage,&c....	...	...	...	...	.....	27 11 3	...	...	...	...	...	...	...	...	...	...	...	...	.....	...	...	...	...	...	...	...
4	Police boats ...	...	...	...	...	.....	.....	...	...	...	...	...	...	...	...	...	...	...	...	.....	...	...	...	...	...	...	...
46	Boats free ...	...	...	...	...	.....	.....	...	...	...	...	...	...	...	...	...	...	...	...	.....		...	...	...	...	...	...
69	Total ...	...	496	.....	...	.....	184 9 3	...	...	...	...	...	...	...	...	...	...	...	69	.....	...	496	...	...	184 9 3	...	...
7	Total of same month last year.	...	64	.....	...	.....	107 8 3	...	...	...	...	...	...	...	...	...	...	...	7	.....	...	64	...	...	107 8 3	...	...
2,680	Grand Total ...	2,03,521	11,57,826	4,85,465	17,337	3,21,377	5,051 12 0	...	...	...	...	...	...	...	...	...	...	...	2,680	.....	2,03,521	11,57,826	17,337	3,21,377	5,051 12 0	...	...
1,947	Grand total of same month last year.	1,31,220	7,87,716	3,66,175	13,077	1,06,703	2,045 0 3	...	...	...	...	...	...	...	...	...	...	...	1,947	.....	1,31,220	7,87,716	13,077	1,06,703	2,045 0 3	...	...

A ton of goods was carried on the average

PUBLIC WORKS DEPARTMENT, IRRIGATION BRANCH, BENGAL.

SOUTH-WESTERN CIRCLE.

Statement showing the Total Amount of Traffic and Tolls on the Tidal Canal for the month of June 1874.

LENGTH OF CANAL OPEN—29 MILES.

PRIVATE TRAFFIC.

Number of boats.	Nature of cargo.	Approximate Weight of cargo.	Approximate Value of cargo.	Tonnage of boats. Maunds.	Tonnage of boats. Tons.	Ton mileage.	Tollage.	ate of toll per ton mile.
		Mds.	Rs.				Rs. A. P.	
37	Tobacco ...	2,325	10,835	10,995	...	...	159 6 3	.
62	Salt ...	12,513	54,875	32,835	...	...	451 0 3	...
82	Miscellaneous	5,384	34,752	25,345	...	...	360 4 6	...
8	Mustard ...	1,115	4,000	3,625	...	...	56 4 3	..
8	Betel ...	145	370	450	...	...	8 2 3	...
3	Cotton ...	125	2,500	1,775	...	...	26 4 3	...
6	Nut ...	465	2,127	1,460	...	...	26 7 3	...
1	Tamarind...	27	68	100	...	...	1 13 0	...
4	Sugar ...	104	271	310	...	...	4 15 0	...
4	Fruit, No. 970 ...	.....	265	255	...	...	2 7 0	...
4	Pottery ...	4,511	65	615	...	...	5 4 9	...
3	Planks ...	235	1,010	1,300	...	...	23 9 0	...
1	Ganges water	200	20	375	...	...	2 9 3	...
135	Rice ...	11,891	22,320	24,015	...	...	210 4 0	...
6	Brick, No. 8,000 ...	.....	32	1,400	...	...	9 10 0	....
1	Tile-brick No. 1,500..	.....	8	350	...	...	6 5 6	...
9	Jaggery ...	634	1,645	3,085	...	...	52 14 6	...
10	Cloth ...	190	14,160	2,590	...	...	39 10 3	...
1	Thread ...	12	1,200	275	...	...	1 14 3	...
20	Vegetable...	1,613	289	1,025	...	...	9 9 9	...
2	Cocoanut No. 1,500...	.....	26	475	...	...	8 9 9	...
849	Empty boats	.....	.....	1,11,501	...	...	1,640 2 6	...
18	Passenger boats ...	.....	.....	1,405	...	...	.....	...
772	Paddy ...	1,78,297	2,19,654	3,58,180	...	...	5,835 4 3	...
1	Hemp ...	100	400	300	...	...	2 1 0	...
19	Straw ..	830	305	4,775	...	...	32 13 3	...
7	Mats ...	800	8,000	3,450	...	...	23 11 6	...
2,073	Total ...	2,21,526	3,79,197	5,92,266	21,152	6,13,420	9,001 5 6	2·8
43	Total of same month last year ...	1,766	13,016	9,945	355	1,065	49 11 6	...

STORES AND MATERIALS FOR IRRIGATION WORKS.

Number of boats.	Nature of cargo.	Approximate Weight of cargo.	Approximate Value of cargo.	Tonnage of boats. Maunds.	Tonnage of boats. Tons.	Ton mileage.	Tollage.	Rate of toll per ton mile.
...	...	...	...	...	...	...	...	...

ABSTRACT.

Number of boats.	Nature of traffic.	Weight of cargo.	Value of cargo.	Tonnage.	Ton mileage.	Tollage.	Rate of toll per ton mile.	Remarks.
		Mds.	Rs.			Rs. A. P.	A. P.	
2,073	Local ...	2,21,526	3,79,197	21,152	6,13,420	9,001 5 6	2·8	
2,073		2,21,526	3,79,197	21,152	6,13,420	9,001 5 6	2·8	
43		1,766	13,016	355	1,065	49 11 6	...	

											MISCELLANEOUS.														
7	Timber rafts, No. 53 ...	.....	489	1,170	...	...	21 2 3	...	...	...	...	...	...	...	...	...	7	Local ...	...	489	42	1,210	53 10 0	...
	Passengers, No. 497 ...	.....	.....	.....	...	...	32 7 9	...	...	...	...	...	...	...	...	...	...		...	...	...	...	...	...
7	Total ...	...	489	1,170	42	1,210	53 10 0	...	...	...	...	...	...	...	...	...	7		...	489	42	1,210	50 10 0	...
2	Total of same month last year ...	...	88	.....	...	...	1 0 9	...	...	...	...	...	...	...	...	...	2		...	88	...	...	1 0 9	...
2,080	Grand Total	2,21,526	3,79,686	5,93,436	21,194	6,14,630	9,054 15 6	...	...	...	...	...	...	...	...	...	2,080		2,21,526	3,79,686	21,194	6,14,630	9,054 15 6	...
*45	Grand total of same month last year ...	1,766	13,104	9,945	355	1,065	50 12 3	...	...	...	...	...	...	...	...	...	45		1,766	13,104	355	1,065	50 12 3	...

* Little or no traffic in the corresponding month of last year, as the canal was closed for silt clearance.

ABSTRACT.

CANALS.	TOLLAGE OF THE YEAR 1874-75.		TOLLAGE OF THE PREVIOUS YEAR 1873-74.		REMARKS.
	During the month.	To end of the month.	During the corresponding month.	To end of corresponding month.	
	Rs. A. P.	Rs. A. P.	Rs. A. P.	Rs. A. P.	
ORISSA CIRCLE.					
Kendrapara	256 6 10	3,014 8 5	1,403 3 7	3,536 8 3	
High Level Section I	90 4 5	375 15 1	198 11 2	531 5 6	
Taldandah	.....	132 4 10	53 13 11	301 13 3	
Total Orissa circle ...	346 11 3	3,522 12 4	1,655 12 8	4,369 11 0	
SOUTH-WESTERN CIRCLE.					
Midnapore	5,051 12 0	13,472 3 1	2,045 0 3	6,622 3 0	
Tidal	9,054 15 6	25,300 6 3	50 12 3	134 5 6	
Total south-western circle ...	14,106 11 6	38,772 9 4	2,095 12 6	6,756 8 6	
Grand Total ...	14,453 6 9	42,295 5 8	3,751 9 2	11,126 3 6	

The 8th September 1874.

G. A. SEARLE, *Lieut.-Col.*, S.C.,
Offg. Asst. Secretary to the Government of Bengal,
in the P. W. Dept., Irrigation Branch.

Weekly Return of Traffic Receipts on Indian Railways.

CALCUTTA AND SOUTH-EASTERN STATE RAILWAY.

Approximate Return of Traffic for week ended 12th September 1874, on 28 miles open.

	Coaching Traffic.			Merchandise and Mineral Traffic.			Total traffic receipts.
	Number of passengers.	Coaching receipts.		Weight carried.	Receipts.		
		Rs. A. P.	£ s. d.	Mds. Srs.	Rs. A. P.	£ s. d.	£ s. d.
Total traffic for the week	7,789	915 0 0	91 10 0	7,902 0	232 0 0	23 4 0	114 14 0
Or per mile of railway	278	33 8 0	3 6 0	282 0	8 0 0	0 16 0	4 2 0
For previous 10 weeks of half-year...	60,431	8,364 0 0	836 8 0	1,21,117 0	3,638 0 0	363 16 0	1,200 4 0
Total for 11 weeks ...	68,220	9,279 0 0	927 18 0	1,29,019 0	3,870 0 0	387 0 0	1,314 18 0
Comparison.							
Total for corresponding week of previous year	4,054	704 5 6	70 8 8	18,289 0	619 2 0	61 18 3	132 6 11
Per mile of railway, corresponding week of previous year	145	25 2 6	2 10 4	653 0	22 1 9	2 4 2	4 14 6
Total to corresponding date of previous year	45,662	7,798 13 3	779 17 7	1,92,514 0	6,506 12 0	650 13 6	1,430 11 1

NALHATI STATE RAILWAY.

Approximate Return of Traffic for week ended 12th September 1874, on 27¼ miles open.

		Rs. A. P.	£ s. d.	Mds. Srs.	Rs. A. P.	£ s. d.	£ s. d.
Total traffic for the week	949	666 0 0	66 12 0	4,338 0	302 0 0	30 4 0	96 16 0
Or per mile of railway	35	24 8 0	2 9 0	159 0	11 0 0	1 2 0	3 11 0
For previous 10 weeks of half-year...	10,603	8,054 0 0	805 8 0	1,15,567 0	7,661 0 0	766 2 0	1,571 10 0
Total for 11 weeks	11,552	8,720 0 0	872 0 0	1,19,905 0	7,963 0 0	796 6 0	1,668 6 0
Comparison.							
Total for corresponding week of previous year	1,202	904 13 9	90 9 8	4,689 10	456 7 9	45 12 11	136 2 7
Per mile of railway, corresponding week of previous year	44	33 3 3	3 6 5	172 3	16 12 0	1 13 6	4 19 11
Total to corresponding date of previous year	13,887	9,989 14 3	998 19 9	42,966 30	3,800 10 6	380 1 3	1,379 1 0

EAST INDIAN RAILWAY—MAIN LINE.

Approximate Return of Traffic for week ended 12th September 1874, on 1,280 miles open.

		Rs. A. P.	£ s. d.	Mds. Srs.	Rs. A. P.	£ s. d.	£ s. d.
Total traffic for the week	99,220	1,14,534 12 9	10,499 0 6	6,79,891 10	2,65,297 10 6	24,318 19 0	34,817 19 6
Or per mile of railway	.....	89 7 8	8 4 0	.....	207 4 7	19 0 0	27 4 0
For previous 10 weeks of half-year	978,640	11,78,210 11 11	108,002 13 0	81,94,751 20	34,82,035 9 11	3,19,186 12 0	427,189 5 0
Total for 11 weeks	10,78,360	12,92,745 8 8	1,18,501 13 6	88,74,642 30	37,47,333 4 5	3,43,505 11 0	462,007 4 6
Comparison.							
Total for corresponding week of previous year	98,377	1,18,334 11 3	10,847 7 0	7,16,731 0	3,07,803 8 0	28,215 6 5	39,063 13 5
Per mile of railway, corresponding week of previous year	..	92 7 2	8 9 6	... ..	240 7 7	22 0 10	30 10 4
Total to corresponding date of previous year	10,93,841	13,18,124 15 9	120,828 2 6	58,37,561 20	25,67,969 8 4	2,35,397 4 1	356,225 6 7

EAST INDIAN RAILWAY—JUBBULPORE LINE.

Approximate Return of Traffic for week ended 12th September 1874, on 223½ miles open.

		Rs. A. P.	£ s. d.	Mds. Srs.	Rs. A. P.	£ s. d.	£ s. d.
Total traffic for the week ...	3,940	7,907 11 3	724 17 5	33,727 30	11,176 10 0	1,024 10 6	1,749 7 11
Or per mile of railway	... .	35 6 1	3 4 11	.... .	50 0 2	4 11 8	7 16 7
For previous 10 weeks of half-year	37,136	83,955 9 10	7,695 18 8	5,24,963 10	1,51,245 4 6	13,864 3 0	21,560 1 8
Total for 11 weeks .	41,076	91,863 5 1	8,420 16 1	5,58,691 0	1,62,421 14 6	14,888 13 6	23,309 9 7
Comparison.							
Total for corresponding week of previous year	3,103	7,398 8 6	678 3 11	37,039 20	12,326 13 0	1,129 19 2	1,808 3 1
Per mile of railway, corresponding week of previous year	.....	33 1 8	3 0 8	.. ..	55 2 5	5 1 2	8 1 10
Total to corresponding date of previous year..., ...	37,676	92,234 14 2	8,454 17 3	3,38,938 10	106,754 0 3	9,785 15 8	18,240 12 11

EASTERN BENGAL RAILWAY.

Approximate Return of Traffic for Week ended 12th September 1874, on 158¼ miles open.

	Coaching Traffic.			Merchandise and Mineral Traffic.			Total traffic receipts.
	Number of passengers.	Coaching receipts.		Weight carried.	Receipts.		
		Rs. A. P.	£ s. d	Mds. Srs.	Rs. A. P.	£ s. d.	£ s d.
Total traffic for the week .	23,917	13,476 6 9	1,235 6 9	1,10,345 21	60,649 1 3	5,559 10 0	6,794 16 9
Or per mile of railway	151	85 2 6	7 16 1	697 0	383 4 0	35 2 8	42 18 9
For previous 10 weeks of half-year ..	275,674	1,57,390 8 1	14,418 9 4	11,89,432 3	4,60,455 15 5	41,291 15 10	55,710 5 2
Total for 11 weeks	299,591	1,70,866 14 10	15,653 16 1	12,99,777 24	5,21,105 0 8	46,851 5 10	62,505 1 11
Comparison.							
Total for corresponding week of previous year	25,940	14,881 12 8	1,364 3 4	2,07,086 10	73,528 3 11	6,740 1 9	8,104 5 1
Per mile of railway corresponding week of previous year ..	164	94 0 7	8 12 5	1,309 0	464 10 2	42 11 10	51 4 3
Total to corresponding date of previous year	2,95,478½	1,66,315 1 10	15,245 11 6	14,66,464 28	4,03,219 6 9	36,961 15 6	52,207 7 0

Printed and published by Edwin Morris Lewis, at the Printing Office of the Bengal Secretariat, No. 28, Chowringhee, in the City of Calcutta,—September 23, 1874.

[REGISTERED No 29]

No. 39 of 1874.

The Calcutta Gazette.

WEDNESDAY, SEPTEMBER 30, 1874

CONTENTS.

	Page		Page.
PART I —Orders and Notifications by the Lt -Governor of Bengal the High Court, Government Treasury &c	1517—1552	PART IV —Bills of the Bengal Council	Nil
PART II —Advertisements	2107—2129	PART V —Acts of the Legislative Council of India	Nil
PART III —Acts of the Bengal Council	Nil.	PART VI.—Bills of the Legislative Council of India	Nil
		SUPPLEMENT No 39	3253—3279

PART I.

Orders and Notifications by the Lieut.-Governor of Bengal, the High Court, Government Treasury, &c.

ORDERS BY THE LIEUTENANT-GOVERNOR OF BENGAL.

REVENUE AND GENERAL DEPARTMENTS.

No. 2626C.S.

GENERAL—*The 23rd September* 1874.—Mr. Stuart Saunders Hogg, Commissioner of Police and Chairman of the Justices of the Peace, Calcutta, is allowed leave for one month under Section 21, Chapter VI of the Civil Leave Code.

The 24th September 1874.—Mr. James O'Kinealy is appointed to be Additional Sessions Judge of the Sessions Division of Bhagulpore, to hold the September Sessions at Monghyr.

The 26th September 1874 —Mr William Kemble, Magistrate and Collector, Purneah, is allowed leave for two months, under Section 21, Chapter VI of the Civil Leave Code.

Mr. Henry James Newbery is appointed to act as Magistrate and Collector of Purneah during the absence on leave of Mr. W. Kemble, or until further orders.

The 28th September 1874 —The leave of absence for one and half months granted to Baboo Lolit Mohun Chatterjee, Deputy Magistrate and Deputy Collector, Jessore, under Section 3, Supplement F, with effect from the 15th May 1874, is commuted to leave under Section 21, Chapter VI of the Civil Leave Code.

Baboo Parbutty Coomer Mitter, Extra Assistant Commissioner of Burhee, Hazareebagh, is allowed leave for two months, under Section 21, Chapter VI of the Civil Leave Code, with effect from the 10th October next.

Baboo Krishna Prosad Chowdry, Extra Assistant Commissioner of Manbazar, Manbhoom, is allowed leave for thirty-three days, under Section 21, Chapter VI of the Civil Leave Code, with effect from the 10th October 1874.

Moulvi Mujid-Uddin Ahmed, Deputy Collector, in charge of the Durbhanga Survey party, is allowed leave for six weeks, under Section 21, Chapter VI of the Civil Leave Code, with effect from the 17th October next.

Moulvi Mohamed Kamil, Deputy Magistrate and Deputy Collector, Chittagong, is allowed furlough for one year, under Section 7, Supplement F of the Civil Leave Code.

Baboo Mohendro Nath Gupta, Deputy Magistrate and Deputy Collector, is posted to Chittagong.

The 29th September 1874.—The orders of the 21st instant, transferring Baboo Dwarkanath Sen, Deputy Magistrate and Deputy Collector, to Hooghly, for employment on relief work, are cancelled

Baboo Shamapada Chowdry, Sub-Deputy Collector, Contai, Midnapore, is allowed leave for one month, under Section 21, Chapter VI of the Civil Leave Code, with effect from 14th October next.

POLICE.—*The 28th September* 1874.—Mr. Alfred Erskine Chapman Bolst is appointed to be an Assistant Superintendent of Police in the Chittagong Hill Tracts.

REGISTRATION.—*The 28th September* 1874.—Baboo Jogeshur Sing, Sub-Deputy Collector, is appointed to be Sub-Registrar of Motiharee, in Chumparun.

EDUCATION.—*The 23rd September* 1874.—Mohunt Ram Krishna Ramanuj Dass is appointed to be a member of the District School Committee of Pooree.

The 29th September 1874.—The leave for six months without pay granted to Baboo Kali Nath Chowdry, Deputy Inspector of Schools, Lohardugga, under orders of the 14th instant, is cancelled at his own request. The consequent arrangement made is also cancelled.

MEDICAL.—*The 24th September* 1874.—The following gentlemen are appointed to be Members of the Committee for the management of the Charitable Dispensary in the Cantonment of Barrackpore :—

The Magistrate of the district.
,, Cantonment Magistrate.
Colonel Pipon, R.A.
Major W. Maule, R.A.
Captain W. D. Palmer.
Mr. G. Bellett, M.A., of the Presidency College, Member and Secretary.

The 26th September 1874.—Third Grade Assistant Surgeon Modhoo Soodun Gupta, attached to the Dispensary at Doomraon, in Shahabad, is allowed leave for three months, under Section 21, Chapter VI of the Civil Leave Code, with effect from the 1st October next.

Third Grade Assistant Surgeon Omesh Chunder Sen, Resident Assistant Surgeon, Campbell Medical School, is appointed temporarily to the Dispensary at Doomraon, in Shahabad.

Third Grade Assistant Surgeon Tarinee Churn Bose, a Supernumerary at the Presidency, is appointed temporarily as a Resident Assistant Surgeon of the Campbell Medical School.

ECONOMIC MUSEUM COMMITTEES.—*The 17th September* 1874.—The Lieutenant-Governor is pleased to appoint the following gentlemen to be Members of the Local Committees in the districts of the Orissa Division, in connection with the Economic Museum :—

Cuttack.

The Commissioner of Orissa ... ... *Chairman.*
,, Civil Surgeon ... ... *Honorary Secretary.*
,, Superintending Engineer ... ...
J. F. Stevens, Esq., Joint-Magistrate ... ...
Baboo Juggo Mohun Roy, Deputy Magistrate ...
,, Rungo Lall Banerjee, ,, ,, ...
,, Dwarka Nath Chuckerbutty, Superintendent of the Normal School ... ...
,, Chandi Churn Banerjee, Head Master of the High School ... ... } *Members.*
,, Behary Lall Pundit, Zemindar ... ...
,, Luckmi Narayan Roy, ,, ...
,, Hurribullub Bose, Pleader ... ...
,, Tarakant Bidyasagur, late Principal Sudder Ameen, now a pensioner ... ...

Pooree.

The District Officer...	*Chairman.*
The Civil Surgeon	*Member.*

Balasore.

The District Officer	*Chairman.*
Surgeon J. M. Zorab	*Honorary Secretary.*
Baboo Prosuno Coomar Ghosal, Land Agent ...	*Members.*
„ Baikantha Nath Dey, Zemindar and Honorary Magistrate	*Members.*
„ Autul Chunder Chatterjee, Deputy Collector ...	*Members.*
F. Graves, Esq., District Superintendent of Police ..	*Members.*

MUNICIPAL.—*The 26th September* 1874.—Baboo Obhoy Chunder Das, Personal Assistant to the Commissioner of Dacca, is appointed to be a Municipal Commissioner for the Town of Dacca.

The 29th September 1874.—Mr. John Arthur Hopkins is appointed to act as Vice-Chairman of the Municipal Commissioners for the towns of Hooghly and Chinsurah, *vice* Mr. W. F. Meres, absent on leave.

OPIUM.—*The 28th September* 1874.—Mr. Charles Hugh Vans Hathorne, Assistant Sub-Deputy Opium Agent of Mirzapore, is allowed leave for two months, under Section 21, Chapter VI of the Civil Leave Code.

LOCAL FUND.—*The 28th September* 1874.—The following gentlemen are appointed to be members of the District Road Committee of Julpigoree, viz —

Mr. W. C. Muller, Extra Assistant Commissioner.

Baboo Troiluko Nath Banerjee, Manager of the Estate of the late Mr. Barnes.

ERRATUM.—*The 28th September* 1874.—In the orders of the 12th September 1874, appointing Dr. Vincent Richards to act as Embarkation Agent and Medical Inspector of Emigrants at Kooshtea—

For "Dr. Vincent Richards, Acting Emigration Agent and Medical Inspector of Emigrants at Goalundo," *read* "Dr. Vicent Richards, Acting Embarkation Agent and Medical Inspector of Emigrants at Goalundo."

J. CRAWFURD,
For Secy. to the Govt. of Bengal.

NOTIFICATION.

The 29th September 1874.—In continuation of the Notification dated the 28th July 1874, the name of Mr. H. H. Risley, Assistant Magistrate and Collector. Midnapare, is added to the list of those who, under the Resolution of this Government dated the 18th May last, shall be entitled to the concession therein granted regarding the date on which they shall be deemed to have passed the Higher Standard examination, provided that they pass fully in both vernaculars by the Higher Standard at or before the examination to be held in the autumn of 1875.

J. CRAWFURD,
For Secy. to the Govt. of Bengal.

[Second Publication.]

NOTIFICATION.

The 18th September 1874.—Bhudisham Bose, lately treasurer at the Kendrapara sub-division, in the district of Cuttack, and Choitun Churn Ghose, lately potdar at the same sub-division, have been dismissed from the service of Government for misconduct, and are hereby declared incapable of serving Government again in any capacity.

H. J. REYNOLDS,
Offg. Secy. to the Govt. of Bengal.

[Second Publication.]

The 19th September 1874.—The following Resolution, regarding the retransfer of the town of Navadipa and the adjacent villages from the district of Burdwan to that of Nuddea, is published for general information :—

Read a petition from the inhabitants of the town of Navadipa or Nuddea, begging for a reconsideration of the decision that the town and island of Navadipa should be transferred to the Burdwan district.

RESOLUTION.—The Lieutenant-Governor met most of the memorialists on the occasion of his visit to the town of Nuddea on 13th September, and he ascertained on the spot that this petition represents the views of the most influential and important section of the people of Nuddea; and he learned that most of the memorialists held lands in, and were connected with, the Nuddea district on the left bank of the Bhagiruttee. His Honor also consulted the Magistrates of the Burdwan and Nuddea districts, and ascertained that no executive or fiscal advantages will be gained by transferring this small tract to Burdwan, while there are many disadvantages in its remaining part of the Burdwan district. The Magistrate-Collector of the Nuddea district, who has known the town of Nuddea and its people for nearly five years, has informed the Lieutenant-Governor that the allegations made by the memorialists regarding the wishes of the townspeople, and regarding the practical convenience of their town remaining a part of the Nuddea district, are in the main correct.

2. The order transferring the Navadipa or Nuddea tract to Burdwan was issued a few months ago, and no administrative inconvenience will result from its recall. Under these circumstances, as the wishes of the people and the opinions of the local officers are in favor of the island of Navadipa or Nuddea remaining a part of the Nuddea district, the Lieutenant-Governor is glad to be able to comply with the prayer of the memorialists; and he directs that the order transferring this island, including the Nuddea town and the adjacent lands, to the Burdwan district, be reviewed, and that the tract be retransferred to the Nuddea district. The "khal" or branch of the river which flows behind or westward of Nuddea town will form at this point the boundary of the two districts.

H. J. REYNOLDS,
Offg. Secy. to the Govt. of Bengal.

[Second Publication.]

NOTIFICATION.

APPLICATION FOR A LOAN TO THE DISTRICT ROAD CESS COMMITTEE OF DACCA UNDER ACT XXIV OF 1871.

1. THE loan is required for part payment of a dredging machine for use in the rivers and khalls in the Dacca district, the estimated cost of which is Rs. 80,000.

2. The total amount of loan required is Rs. 30,000.

3. The amount is to be borrowed on the security of the Dacca District Road Fund, as defined in Section 82 of the Road Cess Act; road and house cess under Act X (B.C.) of 1871; and ferry tolls under Regulation VI of 1819.

4. The loan, or so much of it as is required, will be drawn by one instalment as soon as the dredger arrives. It will be repaid by three annual instalments of Rs. 10,000, with interest at 4½ per cent. The first payment will be made within the financial year 1875-76.

	Rs.	A.	P.
5. Road cess for 1874-75	61,500	0	0
House cess	6,500	0	0
Ferry tolls	16,000	0	0
Actual expenditure from 1st April 1872 to 30th September 1872...	13,512	10	7
Actual expenditure from 1st October 1872 to 30th September 1873	79,067	0	7
Actual expenditure from 1st October 1873 to 31st July 1874	69,466	15	8

6. A loan of Rs. 3,25,000, payable in thirty annual instalments, has been applied for on the security of the above sources of income, and on a canal toll on the work to be executed, estimated at Rs. 40,000 per annum.

D. R. LYALL, *Chairman, Road Cess Committee, Dacca.*
BROJOSOONDER MITTER, *Vice-Chairman, Road Cess Committee, Dacca.*
ROOP LALL DASS.
RADEECA MOHUN ROY.
J. G. N. POGOSE.
H. H. SUTHERLAND.
JAMES WISE.
RAM CHUNDER BANERJEE.
HARI CHARAN CHAKRAVARTI.
} *Members.*

The 19th September 1874.

H. J. REYNOLDS,
Offg. Secy. to the Govt. of Bengal.

[Second Publication.]

NOTIFICATION.

The 19th September 1874.—In supersession of Rule 18 of the rules and regulations of the Port of Calcutta, published in the Notification of the 24th September 1872, the following modification of the rule having received the assent of the Governor-General in Council, under Section 7 of Act XXII of 1855, is published for general information :—

PORT RULE 18, REVISED.

From the 1st day of May until the 30th day of June, and from the 1st day of October to the 15th day of November, all vessels in the Port shall have their royal and top-gallant yards on deck, and mast-ropes rove in readiness to send the top-gallant masts down at short notice when required, that is, when the storm warning signal (*double cone*) is displayed; and shall send down their top-sail yards and house top-masts when the storm signal (*drum*) is hoisted, or when ordered to do so by the Commissioners. Vessels about to leave the Port may send their top-gallant yards aloft 24 hours before leaving the moorings. Vessels entering the Port between the above dates, having top-gallant masts and yards aloft, may be placed in moorings, and the top-gallant yards of such vessels shall be sent down within 24 hours after they are moored.

H. J. REYNOLDS,
Offg. Secy. to the Govt. of Bengal.

[Second Publication.]

ROAD CESS NOTIFICATION.

MONGHYR DISTRICT.

The 22nd September 1874.—It is notified, under Section 75 of Act X (B.C.) of 1871 (The District Road Cess Act), that the Road Cess Committee of the Monghyr district have, under Section 74 of the Act, determined to levy the cesses under that Act for the ensuing cess year, beginning on the 1st October next, at the following rates, being half the maximum rates, and the said rates are published accordingly.

I. Three pie, or one pice, on every rupee of the annual value of lands under Part II of the Act.

II. The following rates on non-agricultural houses and shops estimated to be of the present value of—

	Yearly Cess.		
	Rs.	A.	P.
Not less than Rs. 100, but less than Rs. 500 ...	0	8	0
" 500, " 1,000 ...	1	8	0
" 1,000, " 2,000 ...	2	4	0

Not less than Rs. 2,000 and upwards, Rs. 1-8-0 for every Rs. 1,000 or part thereof of estimated present value.

Shops and buildings used for purposes of trade, whose estimated present value is more than Rs. 25 and less than Rs. 100, to pay a yearly tax of eight annas.

H. J. REYNOLDS,
Offg. Secy. to the Govt. of Bengal.

[Third Publication.]

The 8th September 1874.—The following letter, received from the Government of India in the Financial Department, is published for general information :—

No. 5206.

FORT WILLIAM, *the 26th August* 1874.

Read again—

Accounts Proceedings, June 1870, Nos. 150 to 154, and Accounts Proceedings, August 1871, No. 132, regarding the grant of loans to civil officers for building purposes.

Read also the undermentioned papers regarding an application from the Reverend H. Murray, Chaplain of Moradabad, for an advance of Rs. 4,320 under the rules of 1870 and 1871, and relating to an inquiry by the Government of the North-Western Provinces whether local Governments are not empowered to dispose of such applications :—

Accounts Proceedings, June 1874, Nos. 53 and 54.
Letter from the Government of the North-Western Provinces to the Government of India, in the Home Department, No. 1508, dated the 27th June 1874.

RESOLUTION.—The President in Council considers that local Governments may properly be left to deal with applications for these advances from civil officers and chaplains; the

circumstances in which the advances may be given, and the conditions to be observed, having been laid down in definite rules of the Government of India.

The Reverend Mr. Murray's application may accordingly be disposed of by the Government of the North-Western Provinces.

ORDERED that the foregoing Resolution be communicated to the Home Department,* the several local Governments and Administrations, the Comptroller-General, and the several Accountants-General and Deputy Accountants-General in independent charge.

* Original papers returned (a copy being kept of the North-Western Provinces' letter last read).

E. F. HARRISON,
Offg. Secy. to the Govt. of India.

H. J. REYNOLDS,
Offg. Secy. to the Govt. of Bengal.

[Third Publication.]

ROAD CESS NOTIFICATION.

DISTRICT OF JESSORE.

The 15th September 1874.—It is notified, under Section 75 of Act X (B.C.) of 1871 (The District Road Cess Act), that the Road Cess Committee of the district of Jessore have, under Section 74 of the Act, determined to levy the cesses under that Act for the ensuing cess year, beginning on the 1st of October next, at the following rates, being the maximum rates, and the said rates are published accordingly :—

I. Six pie, or two pice, on every rupee of the annual value of lands under Part II of the Act.

II. The following rates on non-agricultural houses and shops estimated to be of the present value of—

				Yearly Cess. Rs.	A.	P.
Not less than Rs. 100,	but less than Rs.	500	...	1	0	0
" 500,	"	1,000	...	3	0	0
" 1,000,	"	2,000	...	4	8	0

Not less than Rs. 2,000 and upwards, Rs. 3 for every Rs. 1,000 or part thereof of the estimated present value.

Shops and buildings used for purposes of trade, whose estimated present value is more than Rs. 25 and less than Rs. 100, to pay a yearly tax of one rupee.

H. J. REYNOLDS,
Offg. Secy. to the Govt. of Bengal.

[Third Publication.]

ROAD CESS NOTIFICATION.

DISTRICT OF THE 24-PERGUNNAHS.

The 15th September 1874.—It is notified, under Section 75 of Act X (B.C.) of 1871 (The District Road Cess Act), that the Road Cess Committee of the district of the 24-Pergunnahs have, under Section 74 of the Act, determined to levy the cesses under that Act for the ensuing cess year, beginning on the 1st of October next, at the following rates, being the maximum rates, and the said rates are published accordingly.

I. Six pie, or two pice, on every rupee of the annual value of lands under Part II of the Act.

II. The following rates on non-agricultural houses and shops estimated to be of the present value of—

				Yearly Cess. Rs.	A.	P.
Not less than Rs. 100,	but less than Rs.	500	...	1	0	0
" 500,	"	1,000	...	3	0	0
" 1,000,	"	2,000	...	4	8	0

Not less than Rs 2,000 and upwards, Rs. 3 for every Rs. 1,000 or part thereof of estimated present value.

Shops and buildings used for purposes of trade, whose estimated present value is more than Rs. 25 and less than Rs. 100, to pay a yearly tax of one rupee.

H. J. REYNOLDS,
Offg. Secy. to the Govt. of Bengal.

[Third Publication.]

NOTIFICATION.

The 11th September 1874.—It is hereby notified that the Lieutenant-Governor is pleased to extend the provisions of Act VIII (B.C.) of 1862 (The Zemindary Dawk Act) to the whole of the Julpigoree district.

H. J. REYNOLDS,
Offg. Secy. to the Govt. of Bengal.

[Third Publication.]

NOTIFICATION.

The 14th September 1874.—It is hereby notified for general information that, under the provisions of Section 11, Act VII (B.C.) of 1864, the Lieutenant-Governor has been pleased to direct that the following rule be added as Rule 32B to the rules prescribed in the Salt Manual issued under date the 13th July 1870:—

Rule 32B.—Within twenty-four hours after the completion of deliveries of salt from board-ship upon rowannahs and certificates, the holders thereof must present them at the Board's Office for the purpose of having the endorsements, made on them by the Preventive Officers, examined. Chellans will then be granted, with regard to such rowannahs as would require them, according to Section 34 of the Rules. This rule will not prevent salt merchants removing their salt-laden boats from the ship's side to safe and convenient places in the river, under the boat-notes previously granted by the Preventive Officers. Any person failing to comply with the provisions of this rule shall be liable to a fine not exceeding Rs. 100.

H. J. REYNOLDS,
Offg. Secy. to the Govt. of Bengal.

[Third Publication.]

NOTIFICATION.

The 12th September 1874.—Kooldeep Sahai, late Darogah of Buthwa distillery, in Sarun, having been convicted of criminal breach of trust, has been dismissed from the service of Government, and is hereby declared unfit for future employment under Government in any capacity.

H. J. REYNOLDS,
Offg. Secy. to the Govt. of Bengal.

[Third Publication.]

NOTIFICATION.

The 12th September 1874.—Sumbhoo Nath Mohanty, late a Salt Darogah in the Peoree District, has been dismissed from the service of Government on account of misconduct, and is hereby declared unfit for future employment under Government in any capacity.

H. J. REYNOLDS,
Offg. Secy. to the Govt. of Bengal.

[Third Publication.]

RESOLUTION.

SCARCITY AND RELIEF DEPARTMENT.

Calcutta, the 4th September 1874.

READ a statement showing the works of public utility constructed by private individuals in the several districts of Bengal during the year 1873.

RESOLUTION.—The Lieutenant-Governor is glad to find that the number and value of works constructed by private individuals for the public benefit in Bengal has increased greatly during the last few years.

The statements showed—

						Rs.
For the year 1871,	46	works	costing	...	...	54,800
" 1872,	69	do.	do.	...	...	80,600
" 1873,	163	do.	do.	...	...	1,69,715

These figures do not include the large sums which Khwajeh Abdool Ghunne and his son have given for the Dacca water-works, nor the cost of the great bridge which Baboo Soorjee Kant is building on the Mymensingh and Moortagachia road; nor the hundreds or even thousands of excellent works of tank improvement which have been undertaken during the last nine months by zemindars in the distressed districts.

2. Out of the whole expenditure the sum of Rs. 1,14,731 has been spent on tanks and wells, the object of which is to improve the local supply of drinking-water. The Lieutenant-Governor is specially glad to find that the zemindars and other wealthy persons of Bengal are spending their money on public works of this kind, for he believes that a supply of pure and wholesome drinking-water is a great want, if not the chief want, in most districts of Bengal, and especially in the tracts which have been visited by endemic fever.

3. The thanks of the Government of Bengal are tendered to each of the gentlemen named in the appended list. The Lieutenant-Governor hopes that

the list may in future years be much longer, and that great rich districts, such as the 24-Pergunnahs, Jessore, Cuttack, Backergunge, Bhagulpore, Monghyr, Dinagepore, and the districts of the Patna Division, which are now conspicuous by their absence, will appear in future lists.

4. Copy of this Resolution and of the appended statement will be published in the *Calcutta* and *Bengalee Gazettes*, and copies with translations should be forwarded by the Divisional Commissioners to each of the gentlemen named in the list.

By order of the Lieutenant-Governor of Bengal,

C. BERNARD,
Offg. Secy. to the Govt. of Bengal.

	DISTRICTS	Names of the individuals by whom constructed	Description of work	Place where constructed	Cost	REMARKS
	BENGAL					
	WESTERN DISTRICTS				Rs A P	
BURDWAN DIVISION	Burdwan	Baboo Romesh Chunder Ta	A tank for drinking-water	Dharun, thana Royna	500 0 0	
		„ Bissessur Malia	Ditto	Searsole, in Raneegunge	7,500 0 0	
		„ Nobin Chunder Haldar	Ditto	Polasdanga in ditto	500 0 0	
		Ram Chunder Roy (Boro) of Assensole	Ditto	Ismail, thana Assensole	1,250 0 0	
		„ Ram Chunder Roy (Choto), of Assensole	Ditto	Ditto	1,150 0 0	
		„ Jibun Dan	Ditto	Buddha in Assensole	950 0 0	
		„ Neron Roy	Ditto	Assensole	750 0 0	
	Bankoora	„ Nund Coomar Biswas	A tank	Assuria, thana Gungajul Ghatty	350 0 0	
	Midnapore	„ Suroop Naran Jana	A tank for drinking-water	Lukhundar village, Police Station Naraingurh	250 0 0	
		„ Koylashessur Bose	Ditto	Pinglah, Police Station Sub bong	300 0 0	
		„ Ashara Mahata	Repairing an old tank	Ooperkomlah, Police Station Salbuni	200 0 0	
		„ Kishori Giri	A tank for drinking-water	Surronga, Police Station Egra	400 0 0	
		„ Modhoo Khatooah	Ditto	Bagmai, Police Station ditto	200 0 0	
		„ Motee Chund	Ditto	Tetoolmoori, ditto ditto	200 0 0	
		„ Luckun Doss	Ditto	Urjooni, ditto ditto	200 0 0	
		Shurbessur Mozoomdar	Ditto	Bar Junardunpore, Police Station Midnapore	250 0 0	
		„ Luchmun Pershad Gurg zemindar of Mysadol	Constructing a chandni or pucca shed at a tank	Rungibussan, Police Station Muslundpore	350 0 0	To shelter persons who go for water
		„ Neelmoni Mundul	A tank for drinking-water	Horkhali, Police Station ditto	350 0 0	
		„ Ditto	Ditto	Bauskhali, Police Station ditto	275 0 0	
		„ Ditto	Ditto	Ditto	250 0 0	
		Sheikh Rujoo	Ditto	Chinchura, Police Station Jhargram	500 0 0	
	Hooghly	Baboo Nobin Kristo Palit	A tank with three masonry ghats	Akna, in thana Bansbariah	5,472 0 0	
		„ Gunga Churn Palit	A tank	Near Mugra Railway Station	2,525 0 0	
		„ Gopal Chunder Dey	Ditto	Bansbarriah	1,300 0 0	
		„ Ram Chunder Chatterjee	Ditto	Ditto	375 0 0	
		„ Janokee Nath Mookerjee	Ditto	Bomchee	1,000 0 0	
		„ Umbica Churn Chuckerbutty	Ditto	Gooptipara	400 0 0	
		„ Jogobundhoo Mitter	Ditto	Chandra, in thana Bolagar	380 0 0	
		„ Poorno Chunder Shome	Ditto	Dhurumpore	600 0 0	
		„ Sree Nath Kundu	Ditto	Ditto	650 0 0	
		„ Thoor Doss Ghosal	Ditto	Gobindopore, in thana Boydobatty	150 0 0	
		„ Protab Chunder Chuckerbutty	Ditto	Nuda in thana Boydobatty	175 0 0	
		„ Omesh Chunder Chuckerbutty	Ditto	Gobindopore	150 0 0	
		„ Rameshur Khan	Ditto	Mankundo	2,000 0 0	
		„ Kripa Nath Bhuttacharjee	Ditto	Village Gojain, thana Hurripal	2,500 0 0	
		„ Keshub Chunder Sircar and Matab Chunder Sircar	Ditto	Peasurah	200 0 0	
		„ Abdool Gomen	Ditto	Paharpore	200 0 0	
		„ Bishonath Ghose	Ditto	Pritiharpore	200 0 0	
	Howrah	„ Hara Nundo Shaha	A tank with masonry ghats	Juggutbullovpore	1,500 0 0	
		Ditto	Metalling a road at Juggutbullovpore	Ditto	1,500 0 0	
	CENTRAL DISTRICTS					
PRESIDENCY DIVISION	Nuddea	Patee Mundul	Tank	Charataloo		
		Nil Money Chuckerbutty	Ditto	Sarissa Majergram	2,000 0 0	For public use.
		Dwarka Nath Ghose	Ditto	Muragacha	2 000 0 0	Ditto
		Dwarka Nath Ghose and Modhoo Mundul	Ditto	Shahapore	2 000 0 0	Ditto.
		Kala Chand Gangopadhya	Pucca bridge	Kamdebpur Road	531 0 0	Ditto
		Brija Kumar Mullick	Pucca road	Meherpur Town ..	128 0 0	
		Nuphur Chunder Pal	Tank	Natuda	222 0 0	
		Ditto	Road	Ditto ...	10,000 0 0	Ditto.
		William Sherriff, Esq	Ditto	Sindooree to Gholdari	150 0 0	
					1,000 0 0	

Districts		Names of the individuals by whom constructed	Description of work	Place where constructed	Cost			Remarks
					Rs	A	P	
Rajshahye Division.	BENGAL—(*Contd*) CENTRAL DISTRICTS—(*Contd*)							
	Moorshedabad	Michoo Nath Nath, of Beldanga	Tank	Burwa village Burwa Police Station	519	0	0	For public use
		Madhub Chunder Roy, of Asooriah	Ditto	Asoora village Kalliangunge Police Station	500	0	0	Ditto
		Srobon Dass Mohunto, of Sadugbagh	Repairing a tank	Pooragram village Bhadrehat outpost	397	0	0	Ditto
		Ram Kany Roy of Mitipore	Tank with 2 pucca ghats	Mitipore village Roghoonath gunje Police Station	4 029	0	0	Ditto
		Kristo Money Deby a of Sonatikoory	Tank with a pucca ghat	Sonatikoory village Roghoonathgunge Police Station	1 195	0	0	Ditto
		Gobindo Chandra Moitra of Khagra	Tank	Kalari village Mirzapore Police Station	800	0	0	Ditto
		Soonder Lal Shaha of Shidhuri	Re digging a tank	Shidhuri village Station Sooty	800	0	0	Ditto
		Ram Doyal Showpuri of Bistoopore	A tank with 2 pucca ghats	Bistoopore village Khargram Police Station	1 133	0	0	Ditto
	Rajshahye	Issur Chunder Chuckerbutty	Tank	Boodpara Station Belmeriah	500	0	0	Ditto
		Amar Nath Gupta, and Nadiar Chand Kasari						
		Gopal Gobindo Sen	Ditto	Bada Koolsara Station Bilmariah	500	0	0	Ditto
		Sukhi Kund Shah	Ditto	Buraigaw, Station Bandai Khara	1,200	0	0	Ditto
		Sodai Sirdar	Ditto	Kasub Station Bandai Khara	900	0	0	Ditto
		Sarup Sircar	Ditto	Kasub, Station Bandai Khara	750	0	0	Ditto
		Jager Nath Ghose	Ditto	Ditto	1 000	0	0	Ditto
		Habal Paramanic	Ditto	Kochoa Station Badai Khara	850	0	0	Ditto
		Khoroo Sheikh	Ditto	Pykora, ditto	950	0	0	Ditto
		Baroo Akundo	Ditto	Majgram Station Singra	700	0	0	Ditto.
		Ram Kumar Mooteea	Ditto	Manickchapur, ditto	600	0	0	Ditto
		Jadub Sircar	Ditto	Koongram ditto	1 000	0	0	Ditto
		Hury Nath Pramanick	Ditto	Alipore Station Nattore	3 518	0	0	Ditto
		Ram Chunder Roy	Ditto	Pachoria, ditto	1 400	0	0	Ditto
	Rungpore	Neel Kant Manjee	Ditto	Gobindpore	2 200	0	0	Ditto
		Huri Doyal Chaki	Pucca bridge	Dhobadanga	115	0	0	Ditto
		Tara Mohun Chowdhuri	Tank	Khagadoho	400	0	0	Ditto
	Bogra	Bhubunesvari Devi	Tank with one pucca ghat	Thengamara, Station Bogra	1,397	0	0	
		Nemi Chunder Shaha	Ditto ditto	Katlali, ditto	604	0	0	
		Khepa Matial	Tank (*a*)	Kumriya, ditto	433	0	0	(*a*) Two pucca ghats are in course of preparation
		Chand Mahmud Shaha	Ditto (*b*)	Satrapore, ditto	1 730	0	0	(*b*) Ditto ditto
		Asadunnessa Bibi	Ditto	Ditto, ditto	2 200	0	0	
		Mufizuddin Khondkar	Ditto with pucca ghat	Ditto ditto	300	0	0	
		Khairu Sirdar	Tank	Dagapore, ditto	2 647	0	0	
		Jabu Pramanick	Ditto	Agapore, ditto	403	0	0	
		Budun Chunder Dutta	Ditto with one pucca ghat	Mohespore, ditto	732	0	0	
		Rughoo Nath Mozumdar	Ditto ditto	Singharia ditto	365	0	0	
		Bisvambhur Dass	Tank	Protapore, ditto	200	0	0	
		Anundo Pramanick	Ditto	Gohal ditto	207	0	0	
		Patana Sirkar	Ditto	Basudevbati ditto	325	0	0	
		Sahar Pramanick	Ditto	Joytul, ditto	405	0	0	
		Halim Pramanick	Ditto	Shikai, ditto	260	0	0	
		Amir Mundul	Ditto	Dumaigram, Station Adamdighi	305	0	0	
		Naji Soner	Ditto	Nasaratpore ditto	435	0	0	
		Bogi Mundul	Ditto	Shidlai, ditto	90	0	0	
		Haki Pramanick	Ditto	Khiail, ditto	465	0	0	
		Tarikulla Akanda	Ditto	Ditto, ditto	175	0	0	
		Sodu Sirdar	Road	Poraghata ditto	92	0	0	
		Ramjoy Kundu	Tank	Koilgram, ditto	635	0	0	
		Loke Nath Dev	Ditto	Jhajhail, ditto	466	0	0	
		Jasmat Mundul	Ditto	Baltair, ditto	325	0	0	
		Gobra Pramanick	Ditto	Akhira ditto	500	0	0	
		Torap Mundul	Road	Tilkapore, ditto	31	0	0	
		Ghina Pramanick and Goba Mundul	Ditto	Ganipore ditto	70	0	0	
		Gazi Mundul	Tank	Santa, ditto	49	0	0	
		Neati Pal	Ditto	Packhgram, ditto	415	0	0	
		Koilas Chunder Doss	Ditto	Abadpore, ditto	375	0	0	
		PobanSirdar	Ditto	Makimpore, ditto	356	0	0	
		Poban Mundul	Ditto	Darlakadi, ditto	304	0	0	
		Krishna Chunder Sircar	Road	Makimpore to Manikpara, Station Adamdighi	32	0	0	
		Russik Chunder Chukravarti	Tank	Bhikni ditto	80	0	0	
		Isoar Chunder Tati	Ditto	Gopalpore, ditto	339	0	0	
		Ram Cumar Ghose	Ditto	Ditto, ditto	90	0	0	
		Hakim Mundul	Ditto	Lackanpara, ditto	339	0	0	
		Khijma Mundul	Ditto	Gopinathpore, ditto	58	0	0	
		Goribulla Mundul	Road	Ditto, ditto	75	0	0	
		Ghina Mondul	Tank	Dashra, ditto	175	0	0	
		Hapiz Khandakar	Ditto	Khanpore, ditto	397	0	0	
		Kachu Mia	Ditto	Jianagar ditto	75	0	0	
		Drava Moye Devi	Ditto	Jor Pakhari, ditto	429	0	0	
		Janu Shaha	Ditto	Pakargachha, ditto	150	0	0	
		Radha Nath Jog	Ditto	Bahbaki, Station Khetlal	718	0	0	
		Jadub Chunder Nundi	Ditto	Hatsahar ditto	84	0	0	
		Chheduddin Sakhidar	Ditto	Krishnagur ditto	500	0	0	
		Taja Sirdar	Ditto	Almapore, ditto	525	0	0	
		Ram Dhon Bosak	Ditto	Hakimpore, Station Panchbibi	450	0	0	
		Gour Mohun Shaha	Ditto	Chandipore, ditto	250	0	0	
		Duja Natulla	Ditto	Dastakpore, ditto	500	0	0	
		Isvar Chunder Mozumdar	Ditto	Dhabki ditto	700	0	0	
		Titu Soner	Ditto	Chackbila, Station Badalgachi	500	0	0	
		Nobu Mundul	Ditto	Baganbari, ditto	350	0	0	
		Umra Nashya	Ditto	Ditto, ditto	307	0	0	
		Boani Buoa	Ditto	Kanupore, ditto	300	0	0	
		Raj Kumar Gop	Ditto	Gandarbhapore, ditto	700	0	0	
		Hari Nath Shaha	Ditto	Bilasbari, ditto	565	0	0	
		Raj Kamal Shaha	Ditto	Chakabir, ditto	384	0	0	
		Salim Fakir and Dina Fakir	Ditto	Chaksakdee, ditto	301	0	0	
		Khedmat Sirdar	Ditto	Golla, ditto	200	0	0	
Cooch Behar Division	Julpigoree	Baboo Jogendra Deb Raikat, zemindar of Bykuntpore	Reconstruction of part of a bridge	Near bazar on Kurla Nuddee, Julpigoree Station	364	0	0	This bridge communicates with the bazar and surrounding villages.

	Districts.	Names of the individuals by whom constructed.	Description of work.	Place where constructed.	Cost.	Remarks.
	BENGAL.—(*Concld.*)					
	EASTERN DISTRICTS.				Rs. A. P.	
DACCA DIVISION.	Dacca ...	Baboo Kally Kishore Gooho ...	A cutcha road	From Bajrajugni to Mirkadim	1,000 0 0	
	Mymensingh ...	„ Baroda Kishore Acharjee	A tank	Mooktaracha	2,956 0 0	
		„ Surjya Kant Acharjee ...	A bridge...	Over Sutna River	Not less than half a lakh.	The amount expended cannot be ascertained, as it is not as yet completed. It is estimated to cost not less than half a lakh.
	Sylhet ...	Syud Shaha Ahsuckulla ...	A cutcha road	Butihari, in mouzah Churthor Ahmed, Pergunnah Torop.	125 0 0	
CHITTAGONG DIVISION.	Chittagong ...	Robert Windram, Esq., Tea Planter.	Feeder road	Meelaserra in Ramoo	150 0 0	
	Tipperah ...	Safaruddin Bhuya, of Kutwali	One pucca bridge on the Daudkandy Road.	Mouzah Kulatali, Pergunnah Pailkoree, Police Station Burkampta.	1,000 0 0	Constructed for the benefit of the public.
BHAGULPORE DIVISION.	Purneah ...	Aghoree Sonar of Kutabgunge	2 pucca wells	Kutabgunge	700 0 0	For public use.
		Mitnun Thatara	1 pucca well	Ditto	300 0 0	Ditto.
		Kano Ram Mundul	Ditto	Koomree	250 0 0	Ditto.
		Shaheb Ram Biswas	Ditto	Kudbah	250 0 0	Ditto.
		Hyder Ali Mostazir	Ditto	Satinpore	200 0 0	Ditto.
		Abdool Hossein	1 tank	Dhantollah	300 0 0	Ditto.
		Ahmed Hossein	Ditto	Eslampore	200 0 0	Ditto.
		Kupur Tackore	1 pucca well	Ledhoulu	500 0 0	Ditto.
		Sheik Jungee	Ditto	Bayrbana	100 0 0	Ditto.
		Sheik Kurmoo	Ditto	Dhawdha Bishenpore	150 0 0	Ditto.
		Ali Bux	Ditto	Doorachee	100 0 0	Ditto.
		Nokai	Ditto	Ditto	285 0 0	Ditto.
ORISSA DIVISION.	Pooree ...	Dam Dass	1 stone well	Town Pooree, Markand Shahi	600 0 0	For public use.
		Bunmally Suboodhi	Ditto	Banpoor, Patpoor Sasan ...	60 0 0	Ditto.
	SOUTH-WEST FRONTIER AGENCY.					
CHOTA NAGPORE.	Singbhoom ...	Guru Churn Shamal	Tank	Kokparah	100 0 0	For public use.
		Baldeb Shaha	Well	Baharagurah	50 0 0	Ditto.
		Sango Kol	Tank	Billa	200 0 0	Ditto.
		Lokenath Naek	Ditto	Tarania	321 0 0	Ditto.
		Golai Moondah	Ditto	Derapada	60 0 0	Ditto.
		Lakhindar Gowala	Ditto	Soormoonda	200 0 0	Ditto.
		Rampersad Sahu	Well	Chaibassa	125 0 0	Ditto.
		Ramu Perdhan...	Repair of an old tank	Silidih	200 0 0	Ditto.

[Third Publication.]

NOTIFICATION.

The 14th September 1874.—It is hereby notified that the civil and criminal courts of zillah Rungpore no longer exercise jurisdiction in talooks Kaiterbaree and Sutbhundaree, which are part of the Cooch Behar State. The area and boundaries of the said talooks Kaiterbaree and Sutbhundaree are as follow:—

Thakbust No.	Area in acres and decimals.	Boundaries.
503, Kaiterbaree...	807·20	North—Talook Kessorebaree, No. 498; Talook Seetai Khamar, No. 501, of Cooch Behar State. South—Talook Chundunpore, of pergunnah Kakeena, zillah Rungpore. West—Talook Jouranee, of pergunnah Kakeena, zillah Rungpore. East—Talook Seetai Nugger, No. 504; Talook Seetai Khamar, No. 502, of Cooch Behar State.
509, Sutbhundaree	866·67	North—Talook Bhuralee, No. 506, of Cooch Behar State. South—Talook Malgara, of pergunnah Kakeena, zillah Rungpore. East—Talook Balapookree, No. 510; Talook Chaunta, No. 529, of Cooch Behar State. West—Talook Seetai Chaunta, No. 508, of Cooch Behar State; and Dhoongagach, otherwise called Goongagach talook, of pergunnah Kakeena, zillah Rungpore.

J. H. REYNOLDS,
Offg. Secy. to the Govt. of Bengal.

[Third Publication.]

The 14th September 1874.—The following Notification is published for general information, in continuation of the Notification dated the 19th March 1872 :—

NOTIFICATION.

The Lieutenant-Governor has been pleased to direct that the rules regarding the management of treasuries and accounts will form a subject of the departmental examinations in future for the Higher Standard.

The list of subjects in which the examination will be held with the aid of books is therefore amended as follows :—

All the Acts of Parliament relating to India, Acts of the Government of India, Bengal Regulations, and Bengal Acts; Circulars of Bengal Government, the High Court, the Comptroller-General, the Accountant-General, and the Board of Revenue, of the Inspectors-General of Police, Jails, and Registration.

This rule will have effect at the first examination in 1875.

H. J. REYNOLDS,
Offg. Secy. to the Govt. of Bengal.

[First Publication.]

DECLARATION.

The 29th September 1874.—Whereas it appears to the Lieutenant-Governor of Bengal that land is required to be taken by Government at the public expense for a public purpose, viz. for the sub-divisional residence at Magoorah, in the village of Dari Magoorah, pergunnah Mahmoodshahi, zillah Jessore, it is hereby declared that for the above purpose a piece of land measuring, more or less, 66 beeghas and 10 cottahs of standard measurement, bounded on the north by the bazar road; on the east by the station road; on the south by the lands of Mr. Oman, Krishnagobinda Nag, and Kalicoomar Sikdar; and on the west by the lands of Mr. Oman, Mohesh Chunder Dass, Kalicoomar Sikdar, and Krishna Gobind Nag, is required within the aforesaid village of Dari Magoorah.

This declaration is made under the provisions of Section 6, Act X of 1870, to all whom it may concern.

H. J. REYNOLDS,
Offg. Secy. to the Govt. of Bengal.

[Second Publication.]

The 16th September 1874.—The following amended declaration is published in supersession of the one bearing date the 19th of June 1874, and published in the *Calcutta Gazettes* of the 24th June, 1st July, and 8th July 1874, pages 1023, 1048, and 1090, Part I :—

DECLARATION.

Whereas it appears to the Lieutenant-Governor of Bengal that land is required to be taken for Government at the public expense for a public purpose, viz. for the construction of a road from Latoodaha to meet the main road from Ramnaghur to Manicknaghur, pergunnah Bagwan, district Nuddea, it is hereby declared that for the above purpose a strip of land passing through the villages Latoodaha and Boalmarrie, measuring 5,317 feet in length and 30 feet in breadth, amounting to more or less 11 beeghas 1 cottah and 4 chittacks of standard measurement, is required.

This declaration is made under the provisions of Section 6, Act X of 1870, to all whom it may concern.

H. J. REYNOLDS,
Offg. Secy. to the Govt. of Bengal.

[Second Publication.]

DECLARATION.

The 21st September 1874.—Whereas it appears to the Lieutenant-Governor of Bengal that land is required to be taken by Government at the public expense for a public purpose, viz. to compensate Haridas Chowkidar, of Govindpore, for the loss he has sustained by the acquisition of his *chakran* land for the Dankoonee drainage works in the village of Govindpore, pergunnah Boro, zillah Hooghly, it is hereby declared that for the above purpose a piece of land measuring, more or less, 1 beegah 10 cottahs 5 chittacks of standard measurement, bounded on the north by the *chakran* land of the said Haridas Kaora, west by the jote land of Goverdhone Nundy and the beel of Chintamoni Teor, south by the *chakran* land of the said Haridas Kaora and the beel of the said Chintamoni Teor, east by the land and beel of Pachee Kazi, is required within the aforesaid village of Govindpore.

This declaration is made under the provisions of Section 6 of Act X of 1870 to all whom it may concern.

H. J. REYNOLDS,
Offg. Secy. to the Govt. of Bengal.

[Second Publication.]

DECLARATION.

The 21st September 1874.—Whereas it appears to the Lieutenant-Governor of Bengal that land is required to be taken by Government at the public expense for a public purpose, viz. to compensate Bangsi Sirdar Chowkidar, of Akdanga, for the loss he has sustained by the acquisition of his *chakran* land for the Dankoonee drainage works in the village of Dankoonee, pergunnah Boro, zillah Hooghly, it is hereby declared that for the above purpose a piece of land measuring, more or less, 17 cottahs 4½ chittacks of standard measurement, bounded on the north by the jote land of Kitabudy Luskur, west by the Brohmotto land of Ram Chunder Banerjee, south by the jote land of Madhub Ghose and Bhojohurry Ghose, and east by the jote land of Kitabudy Luskur and Churun Mulla, is required within the aforesaid village of Dankoonee.

This declaration is made under the provisions of Section 6 of Act X of 1870 to all whom it may concern.

H. J. REYNOLDS,
Offg. Secy. to the Govt. of Bengal.

[Second Publication.]

DECLARATIONS.

The 22nd September 1874.—Whereas it appears to the Lieutenant-Governor of Bengal that land is required to be taken up for Government at the public expense for a public purpose, viz. for a road starting from Peerpointee to Burrahat, it is hereby declared that for the above purpose a strip of land running generally from north to south, passing through the villages of Shurmoree. Hurby Chuck, Pehalopore Factory, zillah Bhagulpore ~~and measuring~~, more or less, 6 miles in length and 56 feet in breadth = 123⅓ standard beeghas, equivalent to 65⅛ local beeghas, more or less, is required.

This declaration is made under the provisions of Section 6 of Act X of 1870 to all whom it may concern.

Whereas it appears to the Lieutenant-Governor of Bengal that land is required to be taken up for Government at the public expense for a public purpose, viz. for a road starting from Dhooria to Mahiama, it is hereby declared that for the above purpose a strip of land running generally from south to north, passing through the villages of Coorma and Asio, zillah Bhagulpore, and measuring, more or less, 10 miles in length and 45 feet in breadth = 165 standard beeghas, equivalent to 87⅔ local beeghas, more or less, is required.

This declaration is made under the provisions of Section 6 of Act X of 1870 to all whom it may concern.

Whereas it appears to the Lieutenant-Governor of Bengal that land is required to be taken up for Government at the public expense for a public purpose, viz. for a road starting from Banka to Kaloria, it is hereby declared that for the above purpose a strip of land running generally from north to south and south-west, passing through the villages of Bogaria, Gogulpore, Sherooah, Rakoora, Kherie, Koriachapore, Bhalia, Bahamohora, Bindee, Burhoshene, Boro Chinora, Bagarmaree, Bholoa Rora, Hesua, and Tehingore, zillah Bhagulpore, and measuring, more or less, 15 miles in length and 40 feet in breadth = 220 standard beeghas, equivalent to 116½ local beeghas, more or less, is required.

This declaration is made under the provisions of Section 6 of Act X of 1870 to all whom it may concern.

Whereas it appears to the Lieutenant-Governor of Bengal that land is required to be taken up for Government at the public expense for a public purpose, viz. for a road starting from Katoria to Simultollah, it is hereby declared that for the above purpose a strip of land running generally from east to west, passing through the villages of Jomoah, Shopa, Mothra, Nuneah, Gojradee, Shorunjee, Kutore, and Daroah, zillah Bhagulpore, and measuring, more or less, 11 miles in length and 40 feet in breadth = 161⅓ standard beeghas, equivalent to 85¼ local beeghas, more or less, is required.

This declaration is made under the provisions of Section 6 of Act X of 1870 to all whom it may concern.

J. F. K. HEWITT,
Offg. Junior Secy. to the Govt. of Bengal.

[Third Publication.]

DECLARATION.

The 12th September 1874.—Whereas it appears to the Lieutenant-Governor of Bengal that land is required to be taken up for Government at the public expense for a public purpose, viz. for a road starting from Dhooriah to Bowsee, it is hereby declared that for the above purpose a strip of land running generally from north to south and south-west, passing through the villages of Dhooriah Diroo, Beldiha, Sadpore, Punjwara, Subulpore, and Bowsee, zillah Bhagulpore, and measuring, more or less, 15 miles in length and 45 feet in breadth = 247½ standard beeghas, equivalent to 130¾ local beeghas, more or less, is required.

This declaration is made under the provisions of Section 6, Act X of 1870, to all whom it may concern.

J. F. K. HEWITT,
Offg. Junior Secy. to the Govt. of Bengal.

The following orders, issued by the Government of India in the Home Department, are republished for general information :—

No. 2444.—*Fort William, the 25th September* 1874.—*Notification.*—*Public.*—Under the authority vested in him by Section 22 of Act XXXI of 1860, and by the Rules made in that behalf and published under Notification No 3560, dated the 28th November 1873, His Excellency the Governor-General in Council is pleased to authorize all Magistrates of Districts within the Lieutenant-Governorship of the North-Western Provinces, and all Deputy Commissioners of Districts within the Chief Commissionership of Oudh, to grant passes for the transport of saltpetre from their respective districts to any place within the territories subject to the jurisdiction of the Lieutenant-Governor of Bengal.

No. 686.—*The 25th September* 1874.—*Establishments.*—The following extract, paragraph 1, from a Despatch from Her Majesty's Secretary of State for India, No. 138, dated the 27th August 1874, is published for general information :—

"The undermentioned gentlemen have been appointed Members of the Bengal Civil Service, in the following order and to the divisions of your Government placed against their names :—

Mr. Hugh Shakespear Barnes, North-Western Provinces, Punjab, and Oudh.
" Eustace John Kitts, North-Western Provinces, Punjab, and Oudh.
" Francis Loraine Petre, North-Western Provinces, Punjab, and Oudh.
" John Delabere Gael, Bengal.
" Cecil Michael Wilford Brett, Bengal.
" William Dunbar Bylth, Bengal.
" Robert George Thomson, North-Western Provinces, Punjab, and Oudh.
" Francis Henry Harding, Bengal.
" Joseph Kennedy, Bengal.
" Henry Savage, Bengal.
" James Ramsay Drummond, North-Western Provinces, Punjab, and Oudh.
" Hugh Fraser, North-Western Provinces, Punjab, and Oudh.
" William Grierson Jackson, North-Western Provinces, Punjab, and Oudh.
" Richard Morris Dane, North-Western Provinces, Punjab, and Oudh.
" Harry Lee, Bengal.
" Robert Carstairs, Bengal.
" Percival Nelson Langdon, Bengal.
" John Henry Harrison, North-Western Provinces, Punjab, and Oudh.
" John Alexander Anderson, North-Western Provinces, Punjab, and Oudh.
" Henry Arthur Deuteros Phillips, Bengal.
" Frederick Beatson Taylor, Bengal.
" David Norton, Bengal.
" Arthur Edwin Comerford Casey, North-Western Provinces, Punjab, and Oudh.
" John Arthur Jeffreys, North-Western Provinces, Punjab, and Oudh.
" William Robert Millar, Bengal.
" Robert Ferguson Gibbon, North-Western Provinces, Punjab, and Oudh.

The following orders, issued by the Government of India in the Foreign Department, are republished for general information :—

NOTIFICATIONS —JUDICIAL.

Fort William, the 23rd September 1874.

No. 178*J.*—With reference to Notification No. 1203 of this date, in the Home Department, the Governor General in Council is pleased, in the exercise of the powers conferred by the 28th Victoria, Cap. 15, Section 3, to make the following orders :—

Original and appellate criminal jurisdiction over European British subjects of Her Majesty, being Christians, resident in the Native States, Territories, and Chiefships, below named, shall, until the Governor General in Council otherwise orders, be exercised by the High Courts of Judicature established at Fort William, Madras, Bombay, and in the North-Western Provinces, respectively, as follows:—

I.—By the High Court at Fort William in—

Manipur.
Kuch Behar.
The States in the Khasia Hills.
The Katak Tributary Mahals.
The Tributary Mahals of Chutia Nagpur.
Sikkim.
Bhutan.
Hill Tipperah.
Nepal.
The Territories of Chiefs or Tribes adjoining the Bengal Frontier.

II.—By the High Court at Madras in—

Mysore.
Travancore.
Cochin.
Pudukottai.
Banganapalle.
Sandur.

III.—By the High Court at Bombay in—

The Haidarabad Assigned Districts.
Haidarabad, excepting the Assigned Districts.
Ali Morad's Territory in Upper Sindh.
Kolhapur.
Sawant Wari.
The Southern Mahratta States
The Satara Jagirs.
Jingira.
Suchin.
Bansda.
Dharmpur.
Jawar.
Cambay.
The Gaikwad's Territories.
The States in Kathiawad.
Kachh.
The States in the Pahlanpur Agency.
The States in the Mahi Kanta Agency.
The States in the Rewa Kanta Agency.
Penth, in the Ahmadnagar Collectorate.
The Territories of Chiefs or Tribes adjoining the Sindh Frontier.
Bhopal.
Barwani.
Dewas.
Dhar.
Indore, excepting the District of Alampur in Bundelkhand.
Jobatt.
Burwai.
Kattiwara.
Muhammadgarh.
Matwara.
Rattan Mal.
Ali Rajpur.
Jhabua.
Jaura.
Kilchipur.
Narsinghar.
Rajghar.
Ratlam.
Sitamau.
Sillana.

Gwalior, districts of—
Amjhira, Agar, Bag, Diktan, Mandisur, Nimuch, Ujein, Sagor, Shujawalpur, Sonkach, and — With the several Parganas subordinate thereto, included in the charge of Sindia's Sir Subah of Malwa.
Bhilsa, Ganj Baroda, Malharghar, Maksudanghar, — With the several Parganas subordinate thereto, which form part of the charge of Sindia's Sir Subah of Esanghar
Jalra Patan, districts of—
Gangrar.
Pach Pahar.
Dag.
Tonk, districts of—
Pirawa.
Nimbhera.
Seronje.
Meywar.
Pertabghar.
Marwar.
Dungarpur.
Banswara.
Jhalawar.
Serohi.
Jaisalmer.
The Feudatory States in the Central Provinces, *viz* :—
Kalahandi or Karond.
Raigarh Bargarh.
Sarangarh.
Patna.
Sonepur.
Rairakhol.
Bamra.
Sakti.
Kawarda.
Khairagarh.
Nandgaon.
Kondka or Chhuikhadan.
Kanker.
Bastar.
Makrai.

IV.—By the High Court of the N. W. Provinces in—

Garhwal.
Dholpur.
Bhartpur.
Alwar.
Jeypur.
Keroli.
Tonk, with the exception of Pirawa, Nimbhera and Seronje.
Kotah.
Bundi.
Kishengarh.
Bikaner.
Shapura.
Rampur.
Gwalior—The whole of the State, excepting the Sir Subahship of Malwa and the districts under the Sir Subah of Esanghar, enumerated above.
The Mairwara parganas belonging to Meywar and Marwar.
Bandelkhand States and Chiefships—
Adjeygarh.
Alipura.
Baoni.
Beronda.
Behat.
Behri.
Bhaisonda.
Bijawar.
Bijna.
Chirkhari.
Chatrapur.
Dhurwai.
Dhattiah.
Gerauli.
Gaurihar.
Jigni.
Jassu.
Kamta Rijola.
Koti.
Kanniadhana.
Logasi.
Maihir.
Nagod.
Naiagoan Rebai.
Urcha.
Pahari Banka.
Pahara Chaube.
Paldeo.
Panna.
Rewah.
Sohawal.
Sampthar.
Surila.
Tiraon.
Tori Fattehpur.
Holkar's District of Alampur.

No. 179*J.*—In exercise of the powers vested in him by Section 6 of Act XI of 1872, the Governor General in Council is pleased to direct that all Justices of the Peace within the States, Territories, and Chiefships, specified in the preceding Notification, shall commit for trial to the High Courts, respectively having jurisdiction under the said Notification, such European British subjects, being Christians, as are required by Act X of 1872 to be committed to a High Court.

No. 180*J.*—In modification of Notifications No. 2199G, dated 11th October 1872, and No. 396G, dated 14th February 1873, the Governor General in Council is pleased to direct that the powers of a High Court within the lands described in the aforesaid Notifications shall not be exercised by the Agent to the Governor General in Rajpootana, in cases in which the accused are European British subjects being Christians.

No. 181*J.*—In modification of Notification No. 159J., dated 7th August 1873, the Governor General in Council is pleased to direct that the powers of a High Court within the territories described in the aforesaid Notification shall not be exercised by the Agent to the Governor General in Central India, in cases in which the accused are European British subjects being Christians.

POLITICAL.

Fort William, the 24th September 1874.

No. 2095 *P.*—The following order of Her Majesty in Council published in the *London Gazette* of the 7th August 1874, is republished for general information:—

At the Court at *Osborne House, Isle of Wight,* the 6th day of *August* 1874.

PRESENT:

The QUEEN'S Most Excellent Majesty in Council.

WHEREAS by an Act of Parliament made and passed in the Session of Parliament holden in the thirty-third and thirty-fourth years of the reign of Her present Majesty, intituled "An Act for amending the law relating to the Extradition of Criminals," it was amongst other things enacted, that where an arrangement has been made with any foreign State with respect to the surrender to such State of any fugitive criminals, Her Majesty may, by Order in Council, direct that the said Act shall apply in the case of such foreign State; and that Her Majesty may, by the same or any subsequent Order, limit the operation of the Order, and restrict the same to fugitive criminals who are in or suspected of being in the part of Her Majesty's dominions specified in the Order, and render the operation thereof subject to such conditions, exceptions, and qualifications as may be deemed expedient:

And whereas a Treaty was concluded on the nineteenth day of June last between Her Majesty and the King of the Netherlands, for the Mutual Extradition of Fugitive Criminals, which Treaty is in the terms following:—

HER Majesty the Queen of the United Kingdom of Great Britain and Ireland, and His Majesty the King of the Netherlands, having judged it expedient, with a view to the better administration of justice and to the prevention of crime within the two countries, that persons charged with or convicted of the crimes hereinafter enumerated, and being fugitives from justice, should, under certain circumstances, be reciprocally delivered up; their said Majesties have named as their Plenipotentiaries to conclude a Treaty for this purpose, that is to say:

Her Majesty the Queen of the United Kingdom of Great Britain and Ireland, the Honourable Sir Edward Alfred John Harris, a Vice-Admiral in Her Majesty's Royal Navy, Knight Commander of the Most Honourable Order of the Bath, Her Majesty's Envoy Extraordinary and Minister Plenipotentiary to His Majesty the King of the Netherlands:

And His Majesty the King of the Netherlands, M. Joseph Lodewyk Hendrik Alfred Baron Gericke van Herwynen, Commander of the Order of the Netherland Lion, Knight Grand Cross of the Oaken Crown of Luxemburg, &c., &c., His Majesty's Minister for Foreign Affairs; and M. Gerrit de Vries, Commander of the Order of the Netherland Lion, His Majesty's Minister of Justice,

Who, after having communicated to each other their respective full powers, found in good and due form, have agreed upon and concluded the following Articles:—

ARTICLE I.

It is agreed that Her Britannic Majesty and His Majesty the King of the Netherlands shall, on requisition made in their name by their respective Diplomatic Agents, deliver up to each other reciprocally, any persons who, being accused or convicted of any of the crimes hereinafter specified, committed within the jurisdiction of the requiring party, shall be found within the territories of the other party.

HARE Majesteit de Koningin van het Vereenigd Koningrijk van Groot Brittannie en Ierland, en Zijne Majesteit de Koning der Nederlanden, het nuttig geoordeeld hebbende, ter bevordering eener betere bedeeling van het regt en ter voorkoming van misdrijven in de twee landen, dat personen, beschuldigd van of veroordeeld wegens de natenoemen misdrijven en die voortvlugtig mogten zijn, wederkeerig onder zekere voorwaarden uitgeleverd worden; zoo hebben Hunne gezegde Majesteiten tot hare Gevolmagtigden tot het aangaan eener daartoe strekkende overeenkomst benoemd, te weten:

Hare Majesteit de Koningin van het Vereenigd Koningrijk van Groot Brittannie en Ierland den Achtbaren Sir Edward Alfred John Harris, Vice-Admiraal van Harer Majesteits Vloot, Commandeur der Zeer Eervolle Orde van het Bad, Harer Majesteits Buitengewoon Gezant en Gevolmagtigd Minister bij Zijne Majesteit den Koning der Nederlanden;

En Zijne Majesteit de Koning der Nederlanden, den Heer Joseph Lodewyk Hendrik Alfred Baron Gericke van Herwynen, Commandeur der Orde van den Nederlandschen Leeuw, Ridder Grootkruis der Orde van de Eiken Kroon van Luxemburg, enz., enz., Hoogstdeszelfs Minister van Buitenlandsche Zaken; en den Heer Gerrit de Vries, Commandeur der Orde van den Nederlandschen Leeuw, Hoogstdeszelfs Minister van Justitie;

Welke, na elkander hunne volmagten, welke in goeden en behoorlijken vorm zijn bevonden te hebben medegedeeld, omtrent de volgende Artikelen zijn overeengekomen en deze hebben vastgesteld:—

ARTIKEL I.

Er is overeengekomen dat Hare Britsche Majesteit en Zijne Majesteit de Koning der Nederlanden, op eene in haren naam door hare Diplomatieke Agenten gedane aanvrage, wederkeerig aan elkander zullen uitleveren alle personen die, beschuldigd van of veroordeeld wegens een der hieronder omschreven misdrijven, gepleegd binnen het regtsgebied der opeischende partij, op het grondgebied der andere partij gevonden zullen worden.

ARTICLE II.

The crimes for which the extradition is to be granted are the following:—

1. Murder (including assassination, parricide, infanticide, and poisoning), or attempt to murder.

2. Manslaughter.

3. Counterfeiting or altering money, or uttering counterfeit or altered money.

4. Forgery, counterfeiting or altering of public or private documents, including forgery, counterfeiting or altering of paper money, bank notes, or other public securities.

5. Embezzlement or larceny, comprehending any larceny that by the Netherland Penal Law is not considered as "vol simple."

6. Obtaining money or goods by false pretences, including the crimes designated in the Netherland Penal Law as peculation, abstraction, or misapplication by bailies or public accountants.

7. Crimes against Bankruptcy Law which by the Netherland Penal Law are considered as fraudulent bankruptcy.

8. Perjury.

9. Rape.

10. Arson.

The extradition is also to take place for participation in any of the aforesaid crimes, provided such participation be punishable by the laws of both the Contracting Parties.

ARTIKEL II.

De misdrijven, ter zake waarvan uitlevering zal worden toegestaan, zijn de volgende:—

1. Moord (daaronder begrepen, vadermoord, kindermoord, en vergiftiging) of poging tot moord.

2. Moedwillige doodslag.

3. Muntvervalsching of muntschennis, of het des bewust in omloop brengen van valsche munt.

4. Valschheid in geschriften, daaronder begrepen het namaken van bank billetten, muntpapier, en openbare schuldbrieven.

5. Diefstal, daaronder begrepen elke diefstal, die door de Nederlandsche strafwet niet als eenvoudige diefstal (vol simple) beschouwd wordt.

6. Opligting, knevelarij, verduistering of ontvreemding door openbare ambtenaren met bewaring of ontvangsten belast.

7. Bedriegelijke bankbreuk.

8. Valsch getuigenis.

9. Verkrachting.

10. Opzettelijke brandstichting.

De uitlevering zal ook plaats hebben ter zake van medepligtigheid aan al de voornoemde misdrijven, mits zoodanige medepligtigheid naar de wetten van beide de Contracterende Partijen strafbaar zij.

ARTICLE III.

No subject of the Netherlands shall be given up by the Government of the Netherlands to the Government of the United Kingdom; and no subject of the United Kingdom shall be delivered up by the Government thereof to the Government of the Netherlands.

With reference to the application to the present Treaty, are comprised in the denomination of "subjects," not only naturalized citizens of the country, but also such foreigners as, according to the laws of either of the Contracting Parties, are assimilated to subjects, as well as such foreigners, who being domiciled in the country, and having married a citizen thereof, have one or more children by that marriage born there.

ARTIKEL III.

Geen Nederlandsch onderdaan zal door de Nederlandsche Regering aan de Regering van het Vereenigd Koningrijk worden uitgeleverd; en geen onderdaan van het Vereenigd Koningrijk zal door de Regering van dat Rijk aan de Nederlandsche Regering worden uitgeleverd.

Met betrekking tot de toepassing der tegenwoordige overeenkomst, zijn onder de benaming van "onderdanen" begrepen niet alleen genaturaliseerden, maar ook zoodanige vreemdelingen die, volgen de wetten van elke der Contracterende Partijen met onderdanen zijn gelijk gesteld, en evenzoo zoodanige vreemdelingen, die in het land gevestigd zijn en met eene vrouw des lands gehuwd, of gehuwd geweest, een of meer kinderen hebben uit dat huwelijk in het land geboren.

ARTICLE IV.

The extradition shall not take place if the person claimed on the part of the Government of the United Kingdom, or the person claimed on the part of the Government of the Netherlands, has already been tried and discharged or punished, or is still under trial, in the Netherlands or in the United Kingdom, respectively, for the crime for which his extradition is demanded.

If the person claimed on the part of the Government of the United Kingdom, or if the person claimed on the part of the Government of the Netherlands, should be under examination for any other crime in the Netherlands or in the United Kingdom respectively, his extradition shall be deferred until the conclusion of the trial, and the full execution of any punishment awarded to him.

ARTIKEL IV.

De uitlevering zal geen plaats hebben indien de persoon door de Regering van het Vereenigd Koningrijk opgeëischt of de persoon door de Nederlandsche Regering opgeëischt ter zake van het misdrijf, wegens hetwelk zijne uitlevering aangevraagd wordt, reeds heeft te regt gestaan en vrijgesproken, van regtsvervolging ontslagen, of gestraft is, of nog vervolgd wordt, respectievelijk in Nederland of in het Vereenigd Koningrijk.

Indien de persoon door de Regering van het Vereenigd Koningrijk opgeëischt, of indien de persoon door de Nederlandsche Regering opgeëischt, wegens een ander misdrijf in Nederland of in het Vereenigd Koningrijk respectievelijk, gepleegd, wordt vervolgd, zal zijne uitlevering worden uitgesteld tot na afloop van het strafgeding en van de geheele tenuitvoerlegging der hem opgelegde straf.

The extradition shall also be deferred if the person claimed should be detained for debt by a sentence passed before the requisition for the surrender, under the laws of the country where he shall be found.

ARTICLE V.

The extradition shall not take place if, subsequently to the commission of the crime, or the institution of the penal prosecution, or the conviction thereon, exemption from prosecution or punishment has been acquired by lapse of time, according to the laws of the State applied to.

ARTICLE VI.

A fugitive criminal shall not be surrendered if the offence in respect of which his surrender is demanded is one of a political character, or if he prove that the requisition for his surrender has in fact been made with a view to try or to punish him for an offence of a political character.

ARTICLE VII.

A person surrendered can in no case be kept in prison, or be brought to trial in the State to which the surrender has been made, for any other crime or on account of any other matters than those for which the extradition shall have taken place, until he has been restored or has had the opportunity of returning to the country from whence he was surrendered.

The period of one month shall be considered as the limit of the period during which the prisoner may, with the view of securing the benefits of this Article, return to the country from whence he was surrendered.

This stipulation does not apply to crimes committed after the extradition.

ARTICLE VIII.

The requisition for extradition shall be made through the Diplomatic Agents of the High Contracting Parties, respectively.

The requisition for the extradition of an accused person must be accompanied by a warrant of arrest issued by the competent authority of the State requiring the extradition, and by such evidence as, according to the laws of the place where the accused is found, would justify his arrest if the crime had been committed there.

If the requisition relates to a person already convicted, it must be accompanied by the sentence of condemnation passed against the convicted person by the competent Court of the State that makes the requisition for extradition.

A requisition for extradition cannot be founded on sentences passed *in contumaciam*.

ARTICLE IX.

If the requisition for extradition be in accordance with the foregoing stipulations, the competent authorities of the State applied to shall proceed to the arrest of the fugitive.

The prisoner is then to be brought before a competent Magistrate, who is to examine him and to conduct the preliminary investigation of the case, according to the laws of the country in which he is found.

Ook zal de uitlevering worden uitgesteld, indien de opgeëischte persoon wegens schulden gegijzeld is krachtens eene veroordeeling, volgens de wetten aan het land, waar hij gevonden zal zijn vóór de vanvrage tot uitlevering uitgesproken.

ARTIKEL V.

De uitlevering zal geen plaats hebben indien, na het plegen des misdrijfs, of het instellen eener geregtelijke vervolging, of de daarop gevolgde veroordeeling, de vervolging of de straf verjaard is volgens de wetten van den Staat aan welken de uitlevering wordt aangevraagd.

ARTIKEL VI.

Voortvlugtige misdadigers zullen niet uit geleverd worden indien het misdrijf ter zake waarvan hunne uitlevering wordt aangevraagd een staatkundig karakter draagt, of zij het bewijs leveren dat de aanvrage om hunne uitlevering opzettelijk gedaan is met het doel om hen ter zake van een misdrijf van staatkundigen aard te vervolgen of te straffen.

ARTIKEL VII.

De persoon, wiens uitlevering heeft plaats gehad kan in geen geval in hechtenis gehouden of vervolgd worden in den Staat aan welken de uitlevering heeft plaats gehad, ter zake van eenig ander misdrijf of wegens eenige andere zaak dan die waarvoor de uitlevering geschied is, advorens hij is teruggekeerd of de gelegenheid gehad heeft terug te keeren naar het land van waar hy uitgeleverd is.

Door het verloop van ééne maand zal de termijn, gedurende welken het den uitgeleverde vrijstaat, met het doel om zich het bij dit Artikel bedongen voorregt te verzekeren, naar het land vaan waar hij uitgeleverd is terugtekeeren, geacht worden verstreken te zijn.

Deze bepaling is niet toepasselijk op misdrijven, na de uitlevering gepleegd.

ARTIKEL VIII.

De aanvrage tot uitlevering zal gedaan worden door de Diplomatieke Agenten der Hooge Contracterende Partijen, respectievelijk.

De aanvrage tot uitlevering van een beschuldigde moet vergezeld zijn van een bevel, van gevangenneming afgegeven door de bevoegde overheid van den Staat, die de uitlevering aanvraagt, en van zoodanige stukken als welke overeenkomstig de watten der plaats, waar de beschuldigde gevonden is, zijne aanhouding zouden wettigen indien het misdrijf aldaar gepleegd was.

Indien de aanvrage een veroordeelde betreft, moet zij vergezeld zijn van het veroordeelend vonnis of arrest, ten laste van den veroordeelde gewezen door den bevoegden regter van den Staat, die de uitlevering aanvraagt.

Op veroordeelingen by verstek kan geen aanvrage tot uitlevering gegrond worden.

ARTIKEL IX.

Wanneer de aanvrage tot uitlevering overeenkomstig de voorgaande bepalingen is geschied, zal de bevoegde magt in den Staat, aan welken de aanvrage gedaan is, de noodige maatregelen nemen tot in hechtenis stelling van den voortvlugtige.

De aangehoudene zal in dat geval voor be bevoegde regterlijke overheid gebragt worden, welke hem in verhoor zal nemen en het voorloopig onderzoek der zaak zal doen plaats hebben overeenkomstig de wet van den Staat, alwaar hij opgespoord is.

ARTICLE X.

The extradition shall not take place before the expiration of fifteen days from the committal, and then only if the evidence produced in due time be found sufficient according to the laws of the State applied to.

ARTICLE XI.

A fugitive criminal may, however, be apprehended under a warrant issued by any Police Magistrate, Justice of the Peace, or other competent authority in either country, on such information or complaint, and such evidence, or after such proceedings as would, in the opinion of the person issuing the warrant, justify the issue of a warrant, if the crime had been committed, or the prisoner convicted, in that part of the dominions of the two Contracting Parties in which he exercises jurisdiction: Provided however that in the United Kingdom, the accused shall, in such case be sent as speedily as possible before a Police Magistrate in London. He shall be discharged, as well in the United Kingdom, as in the Netherlands, if within fourteen days, a requisition shall not have been made for his surrender by the Diplomatic Agent of his country.

ARTICLE XII.

If in any criminal matter, pending in any Court or tribunal of one of the two countries, it is thought desirable to take the evidence of any witness in the other, such evidence may be taken by the judicial authorities in accordance with the laws in force on this subject in the country where the witness may be.

ARTICLE XIII.

All articles seized which were in the possession of the person to be surrendered at the time of his apprehension, shall, if the competent authority of the State applied to for the extradition has ordered the delivery thereof, be given up when the extradition takes place; and the said delivery shall extend not merely to the stolen articles, but to everything that may serve as a proof of the crime.

ARTICLE XIV.

The High Contracting Parties renounce any claim for the reimbursement of the expenses incurred by them in the arrest and maintenance of the person to be surrendered, and his conveyance till placed on board ship, as well as for the reimbursement of the expenses incurred in taking the evidence of any witness in consequence of Article XII, and in giving up and returning seized articles. They reciprocally agree to bear such expenses themselves.

ARTICLE XV.

The present Treaty shall come into force ten days after its publication in conformity with the forms prescribed by the laws of the High Contracting Parties. It may be terminated by either of the High Contracting Parties, but shall remain in force for six months after notice has been given for its termination.

The Treaty shall be ratified, and the ratifications shall be exchanged at The Hague as soon as possible.

ARTIKEL X.

De uitlevering zal geen plaats hebben vóór het verstrijken van vijftien dagen na de in hechtenisneming, en alleen dan, wanneer de ten behoorlijken tijde overgelegde stukken overeenkomstig de wet van den Staat, aan welken de uitlevering is aangevraagd, voldoende bevonden zijn.

ARTIKEL XI.

De voortvlugtige kan echter in hechtenis worden genomen krachtens een bevel, afgegeven door een "Police Magistrate," "Justice of Peace," of andere bevoegde overheid in elk der beide landen, op zoodanige aangifte of klagt, en zoodanige bewijsstukken, of na zoodanig onderzoek als, naar het oordeel van den persoon, die het bevel verleent, termen tot het verleenen daarvan zou opleveren, indien het misdrijf gepleegd of de aangehoudene veroordeeld ware binnen het ressort van het grondgebied der twee Contracterende Partijen, waarover hij regtsmagt uitoefent: Mits evenwel in dat geval in het Vereenigd Koningrijk de beschuldigde zoo spoedig mogelijk voor een "Police Magistrate" te Londen worde gebragt. Hij zal ontslagen worden zoowel in het Vereenigd Koningrijk als in Nederland, indien binnen veertien dagen geen aanvrage tot zijne uitlevering door den Diplomatieken Agent van zijn land gedaan is.

ARTIKEL XII.

Wanneer het in eene, by eenig hof of bij eenige regtbank van een der beide landen aanhangige strafzaak, wenschelijk geoordeeld wordt een getuige in het andere hand te hooren, zal zoodanig verhoor plaats hebben voor de regterlijke overheid, overeenkomstig de wet, ten deze van kracht in het land, waar de getuige zich bevindt.

ARTIKEL XIII.

Al de in beslag genomen goederen, die zich op het oogenblik zijner aanhouding in het bezit van den uitteleveren persoon bevonden, zullen, indien de bevoegde overheid van den Staat aan welken de uitlevering wordt aangevraagd de overgave daarvan bevolen heeft, worden overgegeven op het oogenblik, waarop de uitlevering plaats heeft; en die overgave zal zich uitstrekken niet alleen tot de gestolen voorwerpen, maar ook tot alles wat tot bewijs van het misdrijf kan dienen.

ARTIKEL XIV.

De Hooge Contracterende Partijen doen afstand van alle terugvordering van de kosten, door haar gemaakt voor de aanhouding en gevangenhouding van den uitteleveren persoon en voor zijn vervoer tot aan boord van een schip, gelijk mede van de terugvordering van de kosten veroorzaakt door het hooren van getuigen naar aanleiding van Artikel XII, en door het over en weder zenden van in beslag genomen voorwerpen. Zij stemmen er wederkeerig in toe die kosten zelve te dragen.

ARTIKEL XV.

De tegenwoordige overeenkomst zal in werking treden tien dagen na hare afkondiging, overeenkomstig de vormen bij de wetten der Hooge Contracterende Partijen voorgeschreven. Elke der Hooge Contracterende Partijen zal haar kunnen opzeggen, maar zij zal van kracht blijven gedurende zes maanden, nadat van die opzegging zal zijn kennis gegeven.

De overeenkomst zal zoo spoedig mogelijk bekrachtigd worden en de bekrachtigingen zullen uitgewisseld worden te 'sGravenhage.

In witness whereof the respective Plenipotentiaries have signed the same, and have affixed thereto the seal of their arms.

Done at the Hague, the nineteenth day of June, in the year of our Lord one thousand eight hundred and seventy-four.

(L.S.) E. A. J. HARRIS.
(L.S.) L. GERICKE.
(L.S.) DE VRIES.

Ten blijke waarvan de wederzijdsche Gevolmagtigden haar hebben onderteekend en van hun zegel voorzien.

Gedaan te 'sGravenhage, den negentienden dag van Junij, van het jaar onzes Heeren achttien honderd vier en zeventig.

(L.S.) E. A. J. HARRIS.
(L.S.) L. GERICKE.
(L.S.) DE VRIES.

And whereas the ratifications of the said Treaty were exchanged at The Hague on the twenty-first, day of July last:

Now, therefore, Her Majesty, by and with the advice of Her Privy Council, and in virtue of the authority committed to Her by the said recited Act, doth order, and it is hereby ordered, that from and after the seventeenth day of August, one thousand eight hundred and seventy-four, the said Act shall apply in the case of the said Treaty with the King of the Netherlands.

Arthur Helps.

No. 1999*G.*—*Fort William, the* 24*th September* 1874.—*General.*—The Notification No. 1706G, dated the 14th ultimo, appointing Mr. J. F. Needham Assistant to the Political Agent in the Naga Hills, and investing him with the powers of a Magistrate of the 1st Class, will have effect from the 31st December last.

No. 2010 *G.*—His Excellency the Viceroy and Governor General in Council is pleased to publish for general information a Proclamation issued by the Maharaja of Jodhpoor, in which His Highness announces that he has consolidated and revised the Tariff of duties charged on goods imported to, or exported from, His Highness' territories, with effect from 1st October next. The orders of the Government of India on the report of the Agent to the Governor General for Rajpootana, announcing the Maharaja's intention, are also published.

PROCLAMATION.

Be it known to all merchants and traders as also to all subjects of the British Government and of Native States—

That His Highness the Maharaja of Jodhpoor, with the object of securing comfort and convenience to traders and his subjects, and of removing all unnecessary obstacles which have here and there hitherto hindered trade in Marwar, has been pleased to fix a revised and uniform rate of export, import and transit duties to be levied in future within his dominions from the 1st of October 1874. A separate table of these rates is annexed herewith.

I. Should any merchant or trader offer any resistance to the Customs Authorities or raise groundless objections to the payment of these rates, serious notice of the same will be taken by the Durbar Customs Authorities.

II. These new rates of import, export and transit duties shall be levied at certain specified places within the Durbar limits; and all other dues which Jaghirdars and Bhoomias, &c., have hitherto been in the habit of levying, shall wholly cease; and these Jaghirdars and Bhoomias shall not be allowed to obstruct traders in any way on this account. However, the "Mapa" duties which all traders have been used to pay at places where they effect any purchase or sale shall be levied as before.

III. In lieu of certain duties which in excess of the Durbar's Customs duties, some of the Jaghirdars and Bhoomias have been in the habit of levying on merchandize, an equivalent in cash will be paid to them regularly by the Durbar. These Jaghirdars and Bhoomias shall not in future be permitted to hinder merchants in any way on this account, and if they do, traders are directed to report the same to the Durbar Customs Authorities or the "Kutchery," when immediate steps will be taken by the Durbar to punish the offenders.

IV. For the relief of his subjects, His Highness the Maharaja has been graciously pleased to wholly remit transit duties on corn within his dominions. All Jaghirdars and Bhoomias and the Durbar Customs Authorities are prohibited from in any way molesting this trade within his dominions.

V. All Charuns, Bhatts, Brahmins, Prohuts, Gansuns, Samees, as also Caublees, Beloochees, Sikhs, &c., of foreign States shall without exception, whether they export, import or pass goods through Marwar, take the Durbar "Purwanna" (Pass) from the 1st October 1874, and pay according to the newly fixed rates. Should any one raise objections or plead former custom, their complaint shall not be allowed. All are bound to pay according to the new rates.

VI. Should any Customs Official of the Durbar infringe these rules, the same should be duly reported to the Durbar, when after a due investigation immediate steps shall be taken to remedy the evil complained of.

In Marwar State, Customs duties differ in different Pergunnahs, *i. e.*, in some they are high, while in others low, but the following are the average Customs duties which will be levied on all articles

either exported, imported or passing through the Marwar Territory from the 1st October 1874, at the following rate per maund, and a seer will be counted equivalent to 80 Rupees in weight :—

ARTICLES.	Present Customs duties which are to be suspended from the 1st of October 1874.			Customs-duties which will be levied from the 1st October 1874.		
	Import duties.	Export duties.	Transit duties.	Import duties.	Export duties.	Transit duties.
	Rs. A. P.	Rs. A. P.	Rs. A. P.	Rs. A. P.	Rs. A. P.	Rs. A. P.
'Ufyoon' (opium),—'Rus' (opium in liquid state), 'Khooshk' (opium in dried state)	2 0 0	2 0 0	2 0 0	1 8 0	1 4 0	0 12 0
'Parcha' (cloth) coming from foreign countries ...	1 8 0	1 4 0	1 8 0	1 2 0	0 14 0	1 0 0
'Kupra—oon' (woollen cloth)	3 2 0	3 2 0	3 2 0	2 0 0	2 0 0	1 8 0
'Kupra—gaarah' (coarse cloth)	1 2 0	1 2 0	1 2 0	1 0 0	1 0 0	1 0 0
'Rooyee Desee' (native cotton)	1 2 0	1 2 0	0 12 0	0 10 0	1 0 0	0 12 0
'Oon Desee' (native wool)	1 4 0	1 4 0	1 14 0	1 0 0	1 4 0	1 0 0
'Dánt' (Ivory)—Goolál (sort of red color) Kasooreh (sort of dye) 'Kirmuch' (sort of red earth)—Chah (tea)						
'Shukkur Safeid' (clarified sugar) coming from Bhiwanee ...	2 0 0	1 8 0	1 12 0	1 8 0	1 0 0	1 0 0
'Shukkur Taree' (sugar not clarified) ditto ...	1 2 0	1 4 0	0 4 0	1 0 0	0 12 0	0 4 0
Kund Siah' (treacle) from Bhiwanee	0 14 0	0 14 0	0 3 0	0 12 0	0 10 0	0 3 0
'Chauwal' (rice) ditto	0 14 0	0 14 0	0 3 0	0 12 0	0 10 0	0 3 0
Grocery as follows :—	0 12 0	0 12 0	0 12 0	0 8 0	0 8 0	0 8 0
From Guzerat and its Pergunnahs :—'Miruch Siah' (Black pepper) 'Sooparee' (Betel-nut)—Chhryul (sugar not clarified) —'Newree' (English name not known)—'Khopera' (Cocoanut) —'Safed' (Ceruse)—'Amchoor' (dried skin of mangoes)—Seemále (mercury)—'Bihee-dana' (Quince-seed)—'Phitkaree' (Alum)—'Kasees' (Martial vitriol)—'Zafrán' (Saffron)—'Agur' (Aloe-wood)—'Zulfá' (English name not known)—'Pind Khajoor' (sort of dates)—'Chobe-Cheenee' (China-root)—Maova (fruit for making country liquor)—'Kajoo-Koolee' (sort of ground-nut)—'Chirm' (Hide)—'Khoorma' (dates)—'Googul' (Bdellium)—'Gundhurp' (Brimstone)—'Amlasar' (Myrobolam)—'Toukheer' (sugar of the bamboos)—'Rasote' (a kind of Collyrium)—'Tâlmakhana' (Baleria Mangifolia)—'Counch' (a red and black seed used for weight)—'Jaephul' (Nutmeg)—'Kaphoor' (Camphor)—'Halela' (a species of Myrobolam)—Joond (medicine castor)—'Moostagee' (Mastich) —'Dalcheenee' (Cinnamon)—'Salub' (Salep)—'Rabeh' (not known)—'Dhora Soot,' &c. (Threads, &c.)—'Nág Kesur' (a sort of saffron)—'Kafoor-bheem' (a sort of Camphor)—Rung, Safeid, Soorkh, &c. (Colors of all sorts)—Shunjurf (Cinnabar)—'Meensul' (medicinal fruit)—Sunkheea (Arsenic) —'Kahoodana' (Lettuce)—'Shorunjan' (name of a medicine)—'Misree' (Candy)—'Guj-peepul' (Long-pepper)—'Rogun Erund' (Oil of Erundees)—'Sheid' (Honey)—Tagur (a sort of red thread)—'Sanae' (Senna)—'Jamal-gota' (a purgative medicine)—'Sundul soorkh safeid' (Sandal, white and red)—'Kootta' (name of a medicine)—'Patung' (sort of a red timber, —'Saindoor' (red color)—'Elaechee' (Cardamom)—'Kutha' (Catechu medicine)—'Hurz' (a species of nut)—'Kiraeta' or 'Chiraeta' (name of a medicine)—'Longe' (Clove)—'Jawatree' (Mace)—'Gaozaban' (name of a medicine)—'Dana farang' (not known)—'Tamal puttur (leaves of certain tree)—'Oonnab' (sort of plum)—'Samund Sookh' (not known)—Bekh Moonga (Koral root)—'Guddee Kaguz' (Paper)—'Ood' (Wood of Aloes) —'Majooful' (Gall-nut)—'Akurkora' (Pellitory)—'Gundhurp Ooeea' (sort of Brimstone)—'Miruch Soorkh' (Red pepper.)	1 2 0	1 2 0	1 2 0	0 14 0	0 12 0	0 14 0
From Bhiwanee :—Hurtal (gold-colored Orpiment)—'Huryal' (not known)—'Al' (sort of yellow color)—Khoorfa (Melon's seed)—'Churchareela' (sort of scent)—'Bhilawa' (sort of nut)—'Powree' (a sort of yellow color)—'Koochla' (sort of poison)—'Namak Seenda' (a sort of salt)—'Ambee-huldee' (a species of turmeric)—'Zangaar' (Verdigris)—'Maida lukree' (name of a medicine)—'Kaeful' (Aromatic bark)—'Peepul-mool' (root of long pepper)—'Pudmâk' (not known)—'Teij-bul' (Cassia)—'Gokhroo' (certain plant)—'Kopoor-kachree' (name of a medicine)—'Singhora' (not known)—'Neelathotha' (blue vitriol)—'Kushnees' (Coriander)—'Giloee' (pod of trees)—'Sohaga' (Borax)—'Poonurtee' (not known)—'Nagur-motha' (a sweet smelling grass)—'Phoog' (sort of fruit)—'Hurnul' (not known)—'Seetul miruch' (All-spice)—'Ghora-buchla' (name of a medicine)—'Ajmode' (Parsley)—'Noshadur' (Sal Amoniac)—'Pitpapra' (name of a medicine)—'Sunchal namuk' (sort of salt)—'Tookhm Ooteegun' (seeds of a nettle or stinging plant)—'Zunjbeel' (dry ginger)—'Karhee' (Chalk)—'Goundh' (Gum)—'Kootuk' (name of a medicine)—'Huldee' (turmeric)—'Jaodee' (not known).						
From Meywar :—'Abruk' (mica)—'Goundh' (Gum)—'Amla' (a sort of nut)—'Sung Koorund' (not known)—'Dal' (Pulse)—'Asgund' (certain plant)—'Bahera' (Belleric Myrobalan)—'Ambole' (dried skin of mangoes)—'Anar' (Pomegranates) —'Lakh' (Lac)—'Ajwayan' (Henbane seed)—'Daivdar' (a species of pine)—'Tamakhoo' (Tobacco)—'Cheed' (sort of timber)—'Kesoola' (sort of yellow flowers)—'Moongphalee' (sort of fruit)—'Mooslee' (certain medicine)—Oodwa (not known)—Sun (Flax)—Ambaree (a medicinal plant).						
From Sindh :—'Majeeth' (name of a drug)—'Anardana' (seeds of pomegranates)—'Heeng' (Assafœtida)—'Sheerkhisht' (Manna)—'Moonjh' (Ropes)—'Sikore' (not known)—'Punree' (a sort of scent)—'Sujjee' (sort of mineral alkin)—'Khara' (a sort of salt)—'Anjeer' (Figs), &c.						
From Kishengurh and Ajmere :—'Moum' (Wax)—'Kaguz' (Paper)—'Roghun ulsee' (Oil of Linseed)—'Zeera' (Cumin seed)—'Cheed' (sort of timber).						

ARTICLES.	Present Customs duties which are to be suspended from the 1st of October 1874.			Customs-duties which will be levied from the 1st October 1874.		
	Import duties.	Export duties.	Transit duties.	Import duties.	Export duties.	Transit duties.
	Rs. A. P.	Rs. A. P.	Rs. A. P.	Rs. A. P.	Rs. A. P.	Rs. A. P.
'Tamakhoo' (Tobacco)—comes from Meywar, Malwa, Ajmere and Guzerat	1 2 0	1 2 0	1 2 0	1 0 0	1 0 0	1 0 0
'Aokhan' (Leather)—'Tophaleean' (Shell of the Coccanut) and 'Khopra' (Cocoanut)—come from Guzerat ...	0 10 0	0 10 0	0 10 0	0 8 0	0 6 0	0 8 0
'Rogunzarud' (Clarified butter)—'Rogun Siah' (Oil)—come from Bhiwanee, &c.	0 12 0	0 12 0	0 8 0	0 10 0	0 4 0	0 8 0
'Laroof' (Pots of all metals)	1 4 0	1 4 0	1 4 0	1 0 0	0 12 0	0 12 0
'Sujjee' (sort of mineral Alkin)—'Mooltana' (sort of earth)—'Neel' (Indigo)—and 'Poust' (Hide)	0 6 0	0 6 0	0 6 0	0 5 0	0 5 0	0 5 0
'Maiwa' (fruits of all sorts) come from Cabul ...	1 4 0	1 4 0	1 4 0	1 0 0	0 14 0	1 0 0
'Charus' (Leathern buckets) come from Sindh .	3 4 0	3 4 0	3 4 0	3 0 0	3 0 0	3 0 0
'Neel' (Indigo) come from Sindh	1 14 0	1 14 0	1 12 0	1 8 0	1 4 0	1 14 0
Elephants come from different countries at the rate of per animal	15 0 0	15 0 0	15 0 0	15 0 0	15 0 0	15 0 0
Horses ditto ditto ditto ditto ...	10 0 0	10 0 0	10 0 0	10 0 0	10 0 0	10 0 0
Camels ditto ditto ditto ditto ...	4 0 0	4 0 0	4 0 0	4 0 0	4 0 0	4 0 0
Other cattle at the rate of per cent.	10 0 0	10 0 0	10 0 0	10 0 0	10 0 0	10 0 0
Salt going to other countries, Customs duties of which will be taken in the Dareeba	...	...	...	...	...	...
Customs duties on grain have been abolished by the Durbar for the public good	...	...	...	...	...	...

From the Secretary to the Government of India in the Foreign Department, to the Agent to the Governor General in Rajpootana,—No. 2009 G, dated 24th September 1874.

I am directed to acknowledge the receipt of your letter No. 3361—2625 *G*, dated 26th ultimo, in which you report that His Highness the Maharaja of Jodhpoor has consolidated and revised the tariff of duties charged on goods imported into, or exported from, His Highness' territories, so as to reduce the rates generally and to remove the tax on grain altogether.

2. You are requested to convey to the Maharaja an expression of cordial approbation with which these enlightened measures are viewed by the Governor General in Council, and I am to inform you that a copy of this letter with a copy of His Highness' Proclamation and annexed table of rates, will be published in the *Gazette of India*.

The following order, issued by the Government of India in the Financial Department, is republished for general information :—

LEAVE AND ALLOWANCES.

No. 5856.—Fort William, the 26th September 1874.—The Governor-General in Council is pleased to direct the publication of the following correspondence between the Secretary of State for India and the Government of India :—

Public Despatch to the Secretary of State, No. 71, dated the 23rd October 1873.

Public, to Secretary of State, No. 34, dated 15th March 1874.
Public, from Secretary of State, No. 36, dated 27th April 1871.

IN continuation of the correspondence noted in the margin, we shall be obliged if Your Grace will instruct all newly appointed Members of the Covenanted Civil Service, who have been posted in England to the North-Western Provinces, Pubjab, and Oudh, and who intend to come out to India *viâ* Bombay, to enquire at the Secretariat of the Bombay Government for any orders that may be awaiting their arrival, and in the event of their not receiving at Bombay any orders as to their ultimate destinations, to proceed at once to Allahabad, and there to report themselves both to the Secretary to the Government of India in the Home Department, and to the Secretary to the Government of the North-Western Provinces. Until instructions for their distribution among the several Governments in Upper India shall have been issued, these Officers will be considered to be attached to the Government of the North-Western Provinces; but it is believed that we shall be ordinarily able to arrange that orders as to the particular destination of each Officer will be awaiting his arrival at Bombay.

Public Despatch from the Secretary of State, No. 152, dated the 4th December 1873.

I HAVE received and considered in Council the despatch of Your Excellency in Council of the 23rd of October, No. 71 of 1873, explanatory of the orders which you wish should be given to every Member of the Civil Service destined for the North-Western Provinces, the Punjab, and Oudh, who may proceed to India *viâ* Bombay.

2. In reply, I have to inform Your Lordship in Council that your wishes on this subject shall receive due attention.

With reference to the foregoing correspondence, His Excellency in Council is pleased to declare (in modification of the definition in Rule 1 under Section 2 of Supplement A to the Civil Pension Code, and Rule 1 under Section 7 (*a*) (3) of the Civil Leave Code, of the date of "first arrival in India since the 5th May 1869"), that the date of first arrival in India of a Member of the Bengal Covenanted Civil Service, who is posted in England to

Upper India, and comes out *viâ* Bombay, shall, if he has been instructed by the Secretary of State to enquire at the Secretariat of the Government of Bombay for any orders as to his ultimate destination and receives no such orders there, be held to be the date of his reporting himself at Allahabad to the Secretary to the Government of India in the Home Department, and to the Secretary to the Government of the North-Western Provinces. But if he receives orders at the Bombay Secretariat, the date of his first arrival in India shall be held to be the date of his reporting his arrival at any station or province to which he may be attached by such orders.

The following orders, issued by the Government of India in the Military Department, are republished for general information :—

No. 913.—*Fort William, the* 21*st September* 1874.—His Excellency the Governor-General in Council is pleased to make the following appointment, subject to the Officer passing an examination in drill :—

East Indian Railway Volunteer Rifle Corps.

Color Sergeant Aaron Ephraim Ryles to be Ensign, to complete the establishment.

No. 915.—*The* 22*nd September* 1874.—The following Regimental orders, issued to the Calcutta Volunteer Rifle Corps, are confirmed :—

Making the following appointments :—

Dated the 5*th September* 1874.—Lieutenant Alexander Strand to be Captain, *vice* Captain J. Rose, who is permitted at his own request to resign his appointment.

Dated the 8*th September* 1874.—Lieutenant Joseph Binning* to be Captain, *vice* Captain C. J. Connew, deceased.
Ensign William Edward Creaton* to be Lieutenant, *vice* Lieutenant Binning, promoted.
Serjeant Francis Finlayson* to be Ensign, *vice* Ensign Creaton, promoted.

Dated the 15*th September* 1874.—Ensign Samuel Clarke Kennedy to be Lieutenant, *vice* Lieutenant Strand, promoted.
Serjeant Henry Pratt* to be Ensign, *vice* Ensign Kennedy, promoted.

The 24*th September* 1874.—*Erratum.*—In G. G. O. No. 908 of 1874 for "9th September 1874" read "8th September 1874" as the date of departure of Major Q. D. Parsons, of the Bengal Staff Corps.
Order books to be corrected accordingly.

No. 938.—*The* 25*th September* 1874.—The undermentioned Officer is permitted to proceed to Europe on furlough on private affairs :—

Deputy Surgeon-General Henry Bruges Buckle, C.B., of the Medical Department,—for six months, under Rules IX and XV of the Regulations of 1868.

J. CRAWFURD,
For Secy. to the Govt. of Bengal.

JUDICIAL DEPARTMENT.

No. 2627C.S.

The 26*th September* 1874.—Lieutenant Leopold James Henry Grey, Assistant Commissioner, Lohardugga, is vested with the powers of a Magistrate under Section 85, Act VII of 1871 (Emigration Act). He is also vested with the powers of a Moonsif.

The 28*th September* 1874.—Lieutenant Leopold James Henry Grey, Assistant Commissioner, Lohardugga, is appointed, under the provisions of Section 3, Act II of 1869, to act as a Justice of the Peace within the territories under His Honor's control.

Baboo Nobin Chunder Sen, B.A., Deputy Magistrate and Deputy Collector, Chittagong, is vested with the powers of a Magistrate of the First Class.

Mr. J. T. Babonau, Sub-Deputy Collector of Serampore, Hooghly, is vested with the powers of a Magistrate of the Third Class.

Mr. John Arthur Hopkins, Acting Joint-Magistrate and Deputy Collector, Hooghly, is vested with the powers of a Magistrate of the First Class, and with powers to try summarily the offences mentioned in Section 222 of the Criminal Procedure Code, from the date of his assuming charge of his office.

J. CRAWFURD,
For Secy. to the Govt. of Bengal.

* Subject to the Officers passing an examination in drill.

[Second Publication.]

NOTIFICATION.

The 16th September 1874.—In modification of the Notification dated the 15th August 1872, published in the *Calcutta Gazette* of the 21st idem, the Lieutenant-Governor is pleased to direct the publication of the following revised specification of the boundaries of the town of Burrisal, in the district of Backergunge, for the purposes of Act VI (B.C.) of 1868 (the District Towns' Act), with effect from the 1st of October next.

The town of Burrisal will consist of the following villages:—

Burrisal, Bagura,	Alekanda, Sagardi,	Kaunia, and Amanatganj;

and shall be bounded on the North by the villages of—

Unanghuni char, Unanghuni,	Hosnabad, Gayasar, and	Puranpara;

on the West by the villages of—

Naoabad, Baghia, Chahutpore,	Haripasa, Jugibandar, Ruia,	Tiakhali, and Silanda;

on the South by the villages of—

Tajkathi and	Rupatali,

and on the East by the Burrisal river.

RIVERS THOMPSON,
Secy. to the Govt. of Bengal.

[Second Publication.]

NOTIFICATION.

The 19th September 1874.—It is hereby notified that the Lieutenant-Governor is pleased, under the provisions of Section 22 of Act VIII of 1859, to exempt Rajah Harendra Krishna Bahadoor, of Sobhabazar, in the Town of Calcutta, from personal attendance in Civil Courts.

RIVERS THOMPSON,
Secy. to the Govt. of Bengal.

[Second Publication.]

NOTIFICATION.

The 21st September 1874.—The following application for a loan of Rs. 3,500 (three thousand and five hundred) by the Municipal Commissioners of the town of Arrah, in the district of Shahabad, is published under Rule V of the rules prescribed by the Government of India in the Financial Department, by Notification dated the 15th October 1873, No. 3761, under section 4 of the Local Public Works Loan Act XXIV of 1871:—

Rule III, Clause 1.—The work for the construction or repair of which the loan is required, and an estimate of the cost thereof.

1. For repairing the roads of the town of Arrah which are within the local limits of this municipality. The work is intended for the benefit of the general community dwelling within such limits. The cost of the work is estimated at Rs. 3,500, as will appear from the annexed estimate.

Rule III, Clause 2.—The amount of loan applied for.

2. The amount of loan applied for is Rs. 3,500.

Rule III, Clause 3.—The funds, cesses, rates, duties, or taxes, and the property, if any, on the security of which it is proposed that the loan shall be made.

3. The loan shall be made on the security of house-tax and other miscellaneous receipts of this municipality.

Rule III, Clause 4.—The law or laws under which the said funds, cesses, rates, duties, taxes, are levied or received, and the title on which the said property is held.

4. The said house-tax, &c., are levied under Act III of 1864.

Rule III, Clause 5.—The period for which the loan is required; the number and amount of the instalments, if any, in which it is proposed that the loan shall be made; the dates proposed for receiving such instalments, and the instalments in which it is proposed to repay the loan.

5. The period for which the loan is required is ten years; the loan shall be made in one sum, and at as early a date as possible. It shall be repaid in ten annual instalments of Rs. 350 each, and on the following dates, to wit:—On the 15th April 1875, and on the same date of each successive year till 1884.

Rule III, Clause 6.—The proceeds of each of the funds, cesses, rates, duties, or taxes, and all other income received by such body, committee, or persons, and all expenditure incurred in each of the three last preceding years.

6. The proceeds of house-tax and all other income, and the expenditure incurred in each of the three last preceding years, are shown in a separate statement (marked A) annexed herewith.

Rule III, Clause 7.—The value of the property, if any, offered as security.

7. Nil.

Rule III, Clause 8.—All existing prior charges upon any source of income accruing to or upon any property vested in such body, committee, or persons.

8. A prior charge of Rs. 2,600 exists upon the house-tax and other miscellaneous receipts of this municipality, the amount being a loan recently received from Government for erecting a proper system of latrines. (*Vide* Government letter No. 2476, dated 18th June 1874, to the address of the Commissioner of Patna.)

Rule X, Clause (*a*).—Interest shall be charged on every loan under the said Act at the rate of four-and-a-half per centum a year, and shall be reckoned on each instalment thereof from the date on which it is advanced.

9 Agreeably to Rule X, the Municipal Commissioners agree to pay interest at the rate of 4½ per cent. per annum, which shall be reckoned on the full amount received from the date on which the loan is advanced.

Rule X, Clause (*b*).—Interest upon the outstanding principal debt shall become due, and shall be paid half-yearly on the 30th June and 31st December.

10. They also submit to the condition that the interest upon the outstanding principal debt shall become due and shall be paid half-yearly on the 30th June and 31st December respectively.

H. W. ALEXANDER, *Chairman.*
C. VOWELL, *Vice-Chairman.*
J. MCNAMARA, *District Engr., Shahabad.*
J. H. THORNTON, *Civil Surgeon, Shahabad.*
F. T. PLATTS, *District Supdt of Police.*
SANT PERSHAD, *Pleader.*
HURBUNS SAHAI, *Pleader.*
TUKEEUDDIN AHMAD, *Municipal Commr.*
LIAKUT HUSSEIN, *Municipal Commr.*
PROTAB CHUNDER CHATTERJEE, *Dy. Magte.*

Estimate of the probable expense of the repairs and remetalling of the Arrah Town Roads, 10th July 1874.

NAME OF WORK.	No.	Length.	Breadth.	Height.	Cubic feet.	Rate.	Cost.
				Ft. In.			Rs. A. P.
Collecting of kunkur for repairs and remetalling roads in the Arrah town ...	1	5,000	12	0 6	30,000	At Rs. 9-8 per 100 cubic feet.	2,850 0 0
Consolidating, including rolling and finishing...	1	5,000	12	.....	60,000	At As. 12 per 100 superficial feet.	450 0 0
Contingencies	... ..	.. ..	.....	.....	....	At Rs. 6 per cent.	200 0 0
Total ...	.....	.....	.....	. ..	.....	.. ...	3,500 0 0
Grand Total ...	. ....	.. . .	.....	...	.... .	... ...	3,500 0 0

SOOK LALL,
Overseer.

Statement showing Income and Expenditure for 1871, 1872, *and* 1873.

	INCOME.												EXPENDITURE.
	House-tax assessed at 7½ per cent. on annual income of house.	Fine of cattle-pound.	Fine under Act III of 1864.	Fine under the Gambling Act.	Rent of Serai.	License-fees for fishing at the rate of Rs 3 and Re. 1 per month.	Sale proceeds of fruitage.	Fees from defaulters.	Tahlanas from defaulters.	Searching fees.	Miscellaneous.	Total.	
	Rs.	Rs.	Rs.	Rs.	Rs.	Rs.	Rs.	Rs.	Rs.	Rs.	Rs.	Rs.	Rs.
1871...	10,406 6 3	178 7 0	263 6 0	...	104 14 11	58 0 0	165 8 0	135 10 0	178 8 6	1 8 0	0 2 0	11,536 6 8	10,684 10 2
1872..	11,406 11 3	231 6 6	353 12 6	...	160 0 0	16 0 0	225 10 0	91 8 0	145 14 0	4 4 0	...	12,635 2 3	12,433 5 11
1873...	9,562 10 6	260 10 0	124 12 10	17 0 0	90 0 0	60 0 0	230 14 3	48 13 6	101 5 0	3 8 0	5 7 0	10,509 13 1	12,163 0 10

ARRAH MUNICIPALITY,
The 10th August 1874.

P. C. CHATTERJEE,
Secretary.

RIVERS THOMPSON,
Secy to the Govt of Bengal.

[Second Publication.]

NOTIFICATION.

The 22nd September 1874.—Under Section 5 of the Indian Registration Act VIII of 1871, the Lieutenant-Governor of Bengal is pleased to create the following registration sub-districts, having the head-quarters and local jurisdictions shown opposite their names. The Lieutenant-Governor is also pleased, under Section 7 of the Act, to appoint the persons named below to be Sub-Registrars of the said sub-districts :—

DISTRICT.	Name of new sub-district.	Head-quarters.	Thanas included in jurisdiction.	Sub-Registrar appointed.
Darjeeling ...	Terai ...	Sannyasi Katta	Phansidewa ...	The Tehsildar, *ex-officio.*
	Kurseong ...	Kurseong ...	Kurseong ...	Baboo Bhutnath Mookerjiya.

These changes will take effect on and from the 1st October 1874.

RIVERS THOMPSON,
Secy. to the Govt. of Bengal.

[Third Publication.]

NOTIFICATION.

The 12th September 1874.—Under Section 5 of the Indian Registration Act VIII of 1871, the Lieutenant-Governor of Bengal is pleased to create the following registration sub-district, having the head-quarters and local jurisdiction shown opposite the name. The Lieutenant-Governor is also pleased, under Section 7 of the Act, to appoint the person named below to be Sub-Registrar of the said sub-district :—

DISTRICT.	Name of new sub-district.	Head-quarters.	Thana included in jurisdiction.	Sub-Regiistrar apponted.
Sarun	Pursah ...	Pursah ...	Pursah	Baboo Jay Jay Ram.

This change will take effect on and from the 15th August 1874.

The Notification published at page 1239 of the *Calcutta Gazette* of the 12th August, creating Dighwara in the district of Sarun a sub-district, is hereby cancelled.

RIVERS THOMPSON,
Secy. to the Govt. of Bengal.

[Third Publication.]

NOTIFICATION.

The 14th September 1874.—So much of the Notification dated 5th April 1869, published in the *Calcutta Gazette,* page 902 of 1869, as defined the limits of the Town of Meherpore, in the district of Nuddea, is hereby cancelled.

The Lieutenant-Governor is pleased to direct that from and after the 1st of October next the boundaries of the said Town of Meherpore, under Act VI (B.C.) of 1868, shall be as follows :—

North—Oojulpore Mât.

South—Hari Mohun and Radha Prosunno Baboos' garden, and the southern boundary of the sub-divisional compound prolonged to meet the River Bhoyrub.

East—Bussuntopore and Chand Beel Mât and the eastern boundary of the Kishnaghur road.

West—Bhoyrub River.

RIVERS THOMPSON,
Secy. to the Govt. of Bengal.

[Third Publication.]

NOTIFICATION.

The 14th September 1874.—Under the powers vested in him by Section 2 of Act II (B.C.) of 1867 (an Act to provide for the punishment of public gaming and the keeping of gaming-houses), the Lieutenant-Governor is pleased to authorize the extension of the provisions of Section 11 of the said Act to the town of Burrisal, with effect from the 1st October next. The limits of the town for the purposes of the Act will be the same as those for the purposes of Act VI (B.C.) of 1868.

RIVERS THOMPSON,
Secy. to the Govt. of Bengal.

[Third Publication.]

NOTIFICATION.

The 14th September 1874.—It is hereby notified that, under the provisions of Section 3, Regulation VI of 1819, the Bagkhali Ghât Ferry on the Bagkhali River, at the Town of Cox's Bazar, in the Sub-Division of Cox's Bazar, in the district of Chittagong, is declared a public ferry.

RIVERS THOMPSON,
Secy. to the Govt. of Bengal.

[Third Publication.]

NOTIFICATION.

The 15th September 1874.—A disease resembling the plague is reported to have broken out at Mecca. Pilgrims should therefore be warned by district and police officers of the risk they incur in proceeding to that place at present.

RIVERS THOMPSON,
Secy. to the Govt. of Bengal.

[Second Publication.]

DECLARATION.

The 21st September 1874.—Whereas it appears to the Lieutenant-Governor of Bengal that land is required to be taken by Government at the public expense for a public purpose, viz. for the excavation of a public tank, it is hereby declared that for the above purpose a piece of land known as *Hazrah* tank, measuring more or less 7 beeghas 6 cottahs and 10 chittacks, appertaining to Holding No. 72, Sub-division E, Grand division VI, of Khas Mehal Punchannogram, and bounded on the North by land belonging to the Tagore Family of Calcutta, on the South and West by lands belonging to Mothoorahnauth Haldar and Mohima Chunder Haldar, and on the East by a public road called the Russapaglah road.

This declaration is made under the provisions of Section 6, Act X of 1870, to all whom it may concern.

RIVERS THOMPSON,
Secy. to the Govt. of Bengal.

PUBLIC WORKS DEPARTMENT,—BENGAL.

ESTABLISHMENT.

The 23rd September 1874.

No. 329.—*Notification*—Mr. T. H. Wickes, Executive Engineer, Second Grade, assumed charge of the Nuddea Rivers Division on the 11th September 1874, before noon.

No. 330.—Mr. R. C. McKennie, Executive Engineer, Fourth Grade, assumed charge of the Dinagepore and Maldah districts on the 31st August 1874, after noon.

No. 331.—Baboo Madhub Chunder Roy, Executive Engineer, Fourth Grade, assumed charge of the West Tirhoot Special Division on the 7th September 1874, before noon.

No. 332.—Baboo Kedarnath Sen, Sub-Engineer, First Grade, joined the Hazareebaugh district on the 15th September 1874, before noon, on return from privilege leave.*

* Bengal Government, Public Works Department, Notification No. 187, dated 5th June 1874.

The 24th September 1874.

No. 333.—Mr. H. Joll, Executive Engineer, Second Grade, assumed charge of the East Tirhoot Special Division on the 10th September 1874, before noon.

No. 334.—Mr. J. J. O'Flaherty, Assistant Engineer, First Grade, assumed charge of the Rajshahye and Pubna district on the 31st August 1874, after noon.

No. 335.—Baboo Kally Prosono Mozumdar, Overseer, First Grade, joined the South Bhagulpore Special Division on the 12th September 1874, before noon.

No. 336.—Mr. D. W. Taylor, Temporary Overseer, First Grade, joined the South Bhagulpore Special Division on the 15th September 1874, before noon.

No. 337.—Sergeant G. Stuttaford, Overseer, First Grade, joined the Purneah Special Division on the 15th September 1874, before noon.

No. 338.—*Appointment.*—Mr. E. Moriarty, Overseer, First Grade, is placed in temporary charge of the Dinagepore and Maldah districts as a temporary arrangement.

2. Mr. Moriarty assumed charge of the above district on the 6th September 1874, after noon.

The 25th September 1874.

No. 339.—*Leave of Absence.*—Baboo Peary Mohun Banerjee, Overseer, Third Grade, attached to the Lohardugga district, is allowed privilege leave for three months, under Supplement F, Section 12 of the Civil Leave Code.

The 28th September 1874.

No. 340.—The following orders, issued by the Government of India, Public Works Department, are republished for information :—

No. 521 *of the 14th September* 1874.—Serjeant J. Battman, R.E., is appointed to the Public Works Department as an Overseer of the First Grade, and posted to Bengal, with effect from 5th February 1874.

No. 528 *of the 21st September* 1874.—The undermentioned passed students of the Presidency College, Calcutta, are appointed to the Public Works Department in the grades specified and posted as follows :—

Mr. A. G. Bremner, Assistant Engineer, Third Grade	To Bengal, Provincial.
Mr. W. P. Milne, Engineer Apprentice	To Bengal, Provincial.
Baboo Krith Chunder Chowdry, Engineer Apprentice	To Bengal, Provincial.
Baboo Chunder Mohun Roy. Engineer Apprentice	To Oudh.
Baboo Dharamdhur Banerjee, Engineer Apprentice	To Oudh.

No. 531 *of the 24th September* 1874.—In continuation of Public Works Department Notification No. 511, of 10th September 1874, the following transfers are ordered :—

EXECUTIVE ENGINEER, SECOND GRADE.

Mr. W. F. F. Handcock, from Military Works Branch to establishment, Director of State Railways.

No. 533 *of the 25th September* 1874.—*Errata.*—In Public Works Department Notification No. 510 of 10th September 1874, the following corrections should be made :—

APPENDIX A.

Total number of Superintending Engineers for North-Western Provinces, Irrigation, from "3" to "4."
Number of Superintending Engineers, 2nd Grade, for State Railways under Director, from "2" to 3."
Number of Superintending Engineers, 2nd Grade, for State Railways not under Director, from "1 2nd Grade and 2 3rd Grade" to "none 2nd Grade and 1 3rd Grade."
Add "1" Superintending Engineer, 3rd Grade, to establishment for Government control of Guaranteed Railways.

APPENDIX B.

Under "Present" Assistants, alter total from "140" to "150."
Under heading "To be eventually established at" "Executives" for State Railways under Director, alter "6" to "61."
Under heading "Assistants," alter total from "171" to 169."

CIVIL BUILDINGS.

The 29th September 1874.

No. 341.—*Declaration under Section* 6 *of Act X of* 1870 *of the Government of India.*—Whereas it appears to the Lieutenant-Governor of Bengal that land is required to be taken by Government at the public expense for a public purpose, viz., for the construction of a Lock-up in mouzah Bhabdepore, pergunnah Mahala, Seetamurhee sub-division, it is hereby declared that for the above purpose one plot of land, measuring, more or less, 1 beegha and 6 cottahs, as per boundaries set forth below, is required within the aforesaid mouzah Bhabdepore :—

On the north by Phakun Sing's land.
" " south by Mahunth Bhagwat Dass's land.
" " east by Seetamurhee Thana and Ramphul Sing's land.
" " west by Ramsoondri Kur's land.

2. This declaration is made under the provisions of Section 6 of Act X of 1870 to all whom it may concern.

By order of the Lieutenant-Governor of Bengal,
J. E. T. NICOLLS, *Colonel*, R.E.,
Secretary to the Govt. of Bengal, P. W. D.

IRRIGATION.

ESTABLISHMENT.—NOTIFICATIONS.

The 28th September 1874.

No. 335.—*Notifications.*—Mr. Charles Low, Temporary Sub-Engineer, Third Grade, joined the Gunduck Survey Division on the forenoon of the 21st instant.

No. 336.—The following Notification of the Government of India, in the Military Department, is republished for information :—

No. 921 *of* 1874.—The undermentioned officers have reported their return from England :—

* * * * * * *

Lieutenant E. C. Elliston, of the Bengal Staff Corps, Executive Engineer, Department Public Works, Bengal,—date of arrival at Bombay, 16th September 1874.

The 29th September 1874.

No. 337.—*Leave.*—With reference to the above, Lieutenant E. C. Elliston is granted subsidiary leave for 30 days from the 16th instant, to enable him to rejoin his appointment.

H. W. GULLIVER, *Lt.-Col.*, R.E.,
Offg. Jt.-Secy. to the Govt. of Bengal, in the P. W. D., Irrigation Branch.

[Third Publication.]

NOTIFICATION.

The 14th September 1874.—It is hereby notified that, under the provisions of Section 3, Regulation VI of 1819, the Bagkhali Ghât Ferry on the Bagkhali River, at the Town of Cox's Bazar, in the Sub-Division of Cox's Bazar, in the district of Chittagong, is declared a public ferry.

RIVERS THOMPSON,
Secy. to the Govt. of Bengal.

[Third Publication.]

NOTIFICATION.

The 15th September 1874.—A disease resembling the plague is reported to have broken out at Mecca. Pilgrims should therefore be warned by district and police officers of the risk they incur in proceeding to that place at present.

RIVERS THOMPSON,
Secy. to the Govt. of Bengal.

[Second Publication.]

DECLARATION.

The 21st September 1874.—Whereas it appears to the Lieutenant-Governor of Bengal that land is required to be taken by Government at the public expense for a public purpose, viz. for the excavation of a public tank, it is hereby declared that for the above purpose a piece of land known as *Hazrah* tank, measuring more or less 7 beeghas 6 cottahs and 10 chittacks, appertaining to Holding No. 72, Sub-division E, Grand division VI, of Khas Mehal Punchannogram, and bounded on the North by land belonging to the Tagore Family of Calcutta, on the South and West by lands belonging to Mothoorahnauth Haldar and Mohima Chunder Haldar, and on the East by a public road called the Russapaglah road.

This declaration is made under the provisions of Section 6, Act X of 1870, to all whom it may concern.

RIVERS THOMPSON,
Secy. to the Govt. of Bengal.

PUBLIC WORKS DEPARTMENT,—BENGAL.

ESTABLISHMENT.

The 23rd September 1874.

No. 329.—*Notification*—Mr. T. H. Wickes, Executive Engineer, Second Grade, assumed charge of the Nuddea Rivers Division on the 11th September 1874, before noon.

No. 330.—Mr. R. C. McKennie, Executive Engineer, Fourth Grade, assumed charge of the Dinagepore and Maldah districts on the 31st August 1874, after noon.

No. 331.—Baboo Madhub Chunder Roy, Executive Engineer, Fourth Grade, assumed charge of the West Tirhoot Special Division on the 7th September 1874, before noon.

No. 332.—Baboo Kedarnath Sen, Sub-Engineer, First Grade, joined the Hazareebaugh district on the 15th September 1874, before noon, on return from privilege leave.*

* Bengal Government, Public Works Department, Notification No. 187, dated 5th June 1874.

The 24th September 1874.

No. 333.—Mr. H. Joll, Executive Engineer, Second Grade, assumed charge of the East Tirhoot Special Division on the 10th September 1874, before noon.

No. 334.—Mr. J. J. O'Flaherty, Assistant Engineer, First Grade, assumed charge of the Rajshahye and Pubna district on the 31st August 1874, after noon.

No. 335.—Baboo Kally Prosono Mozumdar, Overseer, First Grade, joined the South Bhagulpore Special Division on the 12th September 1874, before noon.

No. 336.—Mr. D. W. Taylor, Temporary Overseer, First Grade, joined the South Bhagulpore Special Division on the 15th September 1874, before noon.

No. 337.—Sergeant G. Stuttaford, Overseer, First Grade, joined the Purneah Special Division on the 15th September 1874, before noon.

No. 338.—*Appointment.*—Mr. E. Moriarty, Overseer, First Grade, is placed in temporary charge of the Dinagepore and Maldah districts as a temporary arrangement.

2. Mr. Moriarty assumed charge of the above district on the 6th September 1874, after noon.

The 25th September 1874.

No. 339.—*Leave of Absence.*—Baboo Peary Mohun Banerjee, Overseer, Third Grade, attached to the Lohardugga district, is allowed privilege leave for three months, under Supplement F, Section 12 of the Civil Leave Code.

The 28th September 1874.

No. 340.—The following orders, issued by the Government of India, Public Works Department, are republished for information :—

No. 521 *of the* 14*th September* 1874.—Serjeant J. Battman, R.E., is appointed to the Public Works Department as an Overseer of the First Grade, and posted to Bengal, with effect from 5th February 1874.

No. 528 *of the* 21*st September* 1874.—The undermentioned passed students of the Presidency College, Calcutta, are appointed to the Public Works Department in the grades specified and posted as follows :—

Mr. A. G. Bremner, Assistant Engineer, Third Grade	To Bengal, Provincial.
Mr. W. P. Milne, Engineer Apprentice	To Bengal, Provincial.
Baboo Krith Chunder Chowdry, Engineer Apprentice	To Bengal, Provincial.
Baboo Chunder Mohun Roy, Engineer Apprentice	To Oudh.
Baboo Dharamdhur Banerjee, Engineer Apprentice	To Oudh.

No. 531 *of the* 24*th September* 1874.—In continuation of Public Works Department Notification No. 511, of 10th September 1874, the following transfers are ordered :—

EXECUTIVE ENGINEER, SECOND GRADE.

Mr. W. F. F. Handcock, from Military Works Branch to establishment, Director of State Railways.

No. 533 *of the* 25*th September* 1874.—*Errata.*—In Public Works Department Notification No. 510 of 10th September 1874, the following corrections should be made :—

APPENDIX A.

Total number of Superintending Engineers for North-Western Provinces, Irrigation, from "3" to "4."
Number of Superintending Engineers, 2nd Grade, for State Railways under Director, from "2" to 3."
Number of Superintending Engineers, 2nd Grade, for State Railways not under Director, from "1 2nd Grade and 2 3rd Grade" to "none 2nd Grade and 1 3rd Grade."
Add "1" Superintending Engineer, 3rd Grade, to establishment for Government control of Guaranteed Railways.

APPENDIX B.

Under "Present" Assistants, alter total from "140" to "150."
Under heading "To be eventually established at" "Executives" for State Railways under Director, alter "6" to "61."
Under heading "Assistants," alter total from "171" to 169."

CIVIL BUILDINGS.

The 29th September 1874.

No. 341.—*Declaration under Section* 6 *of Act X of* 1870 *of the Government of India.*—Whereas it appears to the Lieutenant-Governor of Bengal that land is required to be taken by Government at the public expense for a public purpose, viz., for the construction of a Lock-up in mouzah Bhabdepore, pergunnah Mahala, Seetamurhee sub-division, it is hereby declared that for the above purpose one plot of land, measuring, more or less, 1 beegha and 6 cottahs, as per boundaries set forth below, is required within the aforesaid mouzah Bhabdepore :—

On the north by Phakun Sing's land.
" " south by Mahunth Bhagwat Dass's land.
" " east by Seetamurhee Thana and Ramphul Sing's land.
" " west by Ramsoondri Kur's land.

2. This declaration is made under the provisions of Section 6 of Act X of 1870 to all whom it may concern.

By order of the Lieutenant-Governor of Bengal,
J. E. T. NICOLLS, *Colonel*, R.E.,
Secretary to the Govt. of Bengal, P. W. D.

IRRIGATION.

ESTABLISHMENT.—NOTIFICATIONS.

The 28th September 1874.

No. 335.—*Notifications.*—Mr. Charles Low, Temporary Sub-Engineer, Third Grade, joined the Gunduck Survey Division on the forenoon of the 21st instant.

No. 336.—The following Notification of the Government of India, in the Military Department, is republished for information :—

No. 921 *of* 1874.—The undermentioned officers have reported their return from England :—

* * * * * * *

Lieutenant E. C. Elliston, of the Bengal Staff Corps, Executive Engineer, Department Public Works, Bengal,—date of arrival at Bombay, 16th September 1874.

The 29th September 1874.

No. 337.—*Leave.*—With reference to the above, Lieutenant E. C. Elliston is granted subsidiary leave for 30 days from the 16th instant, to enable him to rejoin his appointment.

H. W. GULLIVER, *Lt.-Col.*, R.E.,
Offg. Jt.-Secy. to the Govt. of Bengal,
in the P. W. D., Irrigation Branch.

[First Publication.]

NOTIFICATION.

UNDER SECTION 64 OF ACT V (B.C.) OF 1870.

The 26th September 1874.—The Commissioners for making Improvements in the Port of Calcutta, with the sanction of the Lieutenant-Governor of Bengal, do hereby declare that the wharf on the east bank of the river Hooghly, extending from Kassy Mitter's Ghât on the north to Koomartolly Ghât on the south, is ready for receiving, landing, and shipping goods from and upon vessels not being sea-going vessels, and order that within the limits of that portion of the Port of Calcutta situate between the said Kassy Mitter's Ghât on the north and Champatollah Ghât on the south, it shall not be lawful to land or ship any goods out of or into vessels of the class above specified except at the aforesaid wharf.

By order of the Commissioners,

WM. DUFF BRUCE,
Vice-Chairman.

[Second Publication.]

NOTIFICATION.

The 21st September 1874.—The following revised schedule of charges for shipping goods at the Port Commissioners' Jetties having been approved by the Lieutenant-Governor under Section 65 of Act V (B.C.) of 1870, is published for general information :—

Number in schedule.	Description.		Present rate. Rs. A. P.	Proposed rate. Rs. A. P.
1	Aniseed in bags of 2 b. maunds	per bag	0 0 9	0 0 6
5	Barley in bags of 1¼ b. maunds	„ „	0 0 9	0 0 6
8	Black seed in bags of 2 b. maunds	„ „	0 0 9	0 0 6
16	Castor seed in bags of 2 b. maunds	„ „	0 0 9	0 0 6
23	Cotton	per bale	0 1 6	0 1 3
31	Ginger	per cwt.	0 1 0	0 0 9
42	Horns	„ „	0 1 0	0 0 9
43	India-rubber	„ „	0 1 0	0 0 9
48	Jute and jute cuttings, in bales of 300 to 400 lb. ...	per bale	0 1 6	0 1 3
50	Linseed in bags of 2 b. maunds	per bag	0 0 9	0 0 6
56	Mustard seed in bags of 2 b. maunds ...	„ „	0 0 9	0 0 6
58	Oats in bags of 1¼ b. maunds	„ „	0 0 9	0 0 6
62	Paddy in bags of 1¼ b. maunds	„ „	0 0 9	0 0 6
64	Peas of all sorts in bags of 2 b. maunds ...	„ „	0 0 9	0 0 6
66	Poppy seed in bags of 2 b. maunds	„ „	0 0 9	0 0 6
70	Rape seed in bags of 2 b. maunds	„ „	0 0 9	0 0 6
72	Rice in bags of 2 b. maunds	„ „	0 0 9	0 0 6
76	Saltpetre in bags	per cwt.	0 0 6	0 0 4
77	Seeds of all kinds not included in this schedule, in bags of 2 b. maunds...	per bag	0 0 9	0 0 6
85	Sugar and khaur in bags or hogsheads ...	per cwt.	0 0 6	0 0 4
89	Tea in chests...	per chest	0 1 6	0 1 0
90	Do. half chests	„ „	0 0 9	0 0 6
91	Teel seed in bags of 2 b. maunds	per bag	0 0 9	0 0 6
92	Tincal	per cwt.	0 1 0	0 0 9
93	Tobacco—leaf and prepared	„ „	0 1 0	0 0 9
95	Turmeric	„ „	0 1 0	0 0 9
101	Wheat in bags of 2 b. maunds	per bag	0 0 9	0 0 6

W. D. BRUCE, *Vice-Chairman.*

HIGH COURT NOTICES.

Orders by the High Court of Judicature at Fort William in Bengal.

NOTIFICATION.

LEAVE OF ABSENCE.

The 26th September 1874.

Baboo Ram Kumar Pal Chowdhry, Moonsif of Nubbeegunge, in the District of Sylhet, is allowed privilege leave from the 21st October to 15th November next, under Section 21, Chapter VI of the Civil Leave Code.

Baboo Mohesh Chunder Chuckerbutty, Second Moonsif of Nubbeegunge, in the District of Sylhet, is allowed privilege leave for the ensuing Dusserah vacation only, under Section 21, Chapter VI of the Civil Leave Code.

The 28th September 1874.

Baboo Kedar Nath Chatterjee, Moonsif of Parcool, in the District of Sylhet, is allowed privilege leave for one month and one day, during the Dusserah Vacation, under Section 21, Chapter VI of the Civil Leave Code.

The 29th September 1874.

Baboo Juggut Doorlabh Mozoomdar, Moonsif of Sooree, in the District of Beerbhoom, is allowed privilege leave for 7 days, from the 12th to the 18th of November next, in continuation of the leave granted to him by Court's order No. 2470 of the 15th September 1874, under Section 21, Chapter VI of the Civil Leave Code.

Baboo Raj Chunder Sandyal, Moonsif of Putnitollah, in the District of Dinagepore, is allowed privilege leave for three months from the 10th October next, under Section 21, Chapter VI of the Civil Leave Code.

TRANSFERS OF MOONSIFS.

The 26th September 1874.

Baboo Kassinath Dass, Moonsif of Gurbetta, in the District of Midnapore, is transferred to Begumgunge, in the District of Tipperah.

Baboo Aughorenath Ghose, B.L., Moonsif of Begumgunge, in the District of Tipperah, is transferred to Gurbetta, in the District of Midnapore.

By order, &c.,

HIGH COURT, the 29th September 1874. H. J. S. COTTON, *Offg. Registrar.*

[Third Publication.]

Rules drawn up in accordance with Section 4, *Act XX of* 1865 *for the qualification, admission, and enrolment of Pleaders and Mookhtars in Mofussil Courts.*

I.—GENERAL.

1. THE following rules framed by the High Court of Judicature at Fort William in Bengal, under Section 4, Act XX of 1865, in supersession of previous rules on the same subject shall take effect from the date of their publication except so far as they relate to the qualifications required by clause 1 of Rules 7, 9, and 11, respectively, as to which the rules dated 2nd May 1866 shall continue in force until the 1st of January 1875.

2. Pleaders in the Mofussil Courts of the Regulation Provinces, within the limits of the jurisdiction of the High Court, shall, as regards qualifications for practising in Civil Courts, be of two grades:

I.—Those of the higher grade shall be competent to appear, plead, and act, in any Civil Court subordinate to the High Court.

II.—Those of the lower grade shall be competent to appear, plead, and act, in the Courts of Moonsifs and in Small Cause Courts, and in the Courts of Officers in the District of Cachar, and Divisions of Assam, Chota Nagpore, and Cooch Behar, exercising the powers of Moonsifs under the Bengal Civil Courts' Act, 1871.

3. Mookhtars duly admitted and enrolled shall be competent to appear and act in any Civil Court subordinate to the High Court.

4. Provided that no pleader or mookhtar shall be enabled under these rules to practise in every Court except as specified in their certificates.

5. The Examiners hereinafter mentioned shall be the persons to be appointed Examiners by the Lieutenant-Governor of Bengal under the provisions of Act XX of 1865.

II.—QUALIFICATION FOR PLEADERS OF THE HIGHER GRADE.

6. The following persons may be admitted as Pleaders of the higher grade, that is to say—

1*st.*—Any person who shall have obtained the Degree of Bachelor-of-Law of one of the Universities of Calcutta, Madras, or Bombay, or shall be a Licentiate in Law of one of the said Universities: Provided that his application for admission as a pleader be made within one year from the time of his obtaining such degree or license, or within such further time as the High Court shall for any special reason allow; or

2*nd.*—Any person who produced a certificate from the Board of Examiners that he has passed in the first class an examination in the subjects prescribed from time to time by the High Court for the pleadership examination.

Such subjects shall, until further order by the Court, be as follows:—

Subjects.	*Regulations, Enactments, and Text Books.*
1*st.*—The aw of property current in Bengal— A.—With reference to the permanent settlement; to the Government lien on land; to claims to hold land exempt from the payment of revenue, and to the mode in which estates can be brought to sale for arrears of revenue.	Regulations (Bengal) I, VIII, X, XIV, XIX, and XLIV of 1793, and the Regulations and Acts by which the same have been altered; Act XI of 1859, and the Preamble Regulation (Bengal) II of 1793.

B.—The law of under-tenures, and the mode in which the same can be brought to sale for arrears of revenue.	Regulation (Bengal) VIII of 1819; Act VIII of 1865 (Bengal Council); Act VIII of 1869, B.C. (except as to candidates to practise in Orissa, Chota Nagpore, and Assam, who will be required, as heretofore, to pass in Act X of 1859).
C.—The relation of landlord and tenant.	Act VIII of 1869 (B. C.), except as above.
D.—Mortgages, Registration of Assurances.	Macpherson on Mortgages; Act VIII of 1871.
E.—The Hindoo Law of Inheritance, Succession, and Adoption.	Dayabhaga and Mitakshara; Dattaka Chundrika, and Macnaghten's Principles of Hindoo Law, first seven chapters.
F.—Mahomedan Law.	Macnaghten's Principles of Mahomedan Law, except chapter 9.
G.—The Indian Succession Act.	Act X of 1865; Act XXI of 1870.
2nd.—Obligations arising from contracts.	Macpherson on Contracts; Act IX of 1872.
3rd.—Civil Procedure.	Act VIII of 1859; Act XXIII of 1861; Act XI of 1865.
4th.—The law of evidence.	Act I of 1872.
5th.—The law relating to stamps.	Act XVIII of 1869, and Act VII of 1870.
6th.—The law of limitation.	Act IX of 1871.
7th.—Criminal law and procedure.	The Indian Penal Code (Act XLV of 1860 and Act XXVII of 1870), and the Code of Criminal Procedure, Act X of 1872.

7. In order to qualify a person to present himself for the examination mentioned in Rule 6, clause 2nd—

1st.—He must hold a certificate of having passed the First Arts Examination of the University of Calcutta, Madras, or Bombay, or the first public examination before Moderators at Oxford, or the previous examination at Cambridge, or the preliminary examination in Arts in one of the Scotch Universities, or the examination in Arts for the second grade at Durham, or the matriculation examination at the University of Dublin or London, or a certificate of having passed some other public examination which shall be certified by not less than three Judges of the High Court as being in their opinion equivalent to one or other of the above-mentioned examinations.

2nd.—He must hold a certificate of having regularly attended a full course of lectures in Law at one of the Colleges affiliated to the Calcutta University, or such Law lectures elsewhere as shall be deemed by the High Court to be sufficient.

3rd.—He must produce a satisfactory certificate of good moral character, and be above the age of 20 years.

III.—QUALIFICATION FOR PLEADERS OF THE LOWER GRADE.

8. Every person may be admitted as a pleader of the lower grade who shall produce a certificate from the Board of Examiners that he has passed in the second class the examination mentioned in Rule 6, clause 2nd.

9. In order to qualify a person to present himself for examination for the lower grade—

1st.—He must hold a certificate of having passed the Entrance Examination of the University of Calcutta, Madras, or Bombay, in the first or second class, or the first public examination before Moderators at Oxford, or the previous examination at Cambridge, or the preliminary examination in Arts in one of the Scotch Universities, or the examinatian in Arts for the second grade at Durham, or the matriculation examination at the University of Dublin or London, or a certificate of having passed some other public examination which shall be certified by not less than three Judges of the High Court as being in their opinion equivalent to one or other of the above-mentioned examinations.

2nd.—He must produce a satisfactory certificate of good moral character, and be above the age of 20 years.

IV.—QUALIFICATION FOR MOOKHTARS.

10. Every person may be admitted as a mookhtar who shall be qualified as hereinafter prescribed, that is to say—

(1.) If he shall be qualified to be admitted as a pleader of either grade: Provided that his application to be admitted as a mookhtar shall be made within one year from the time of his obtaining such degree or license, or within such further time as the Court shall for any special reason allow; or

(2.) If he shall produce a certificate from the Examiners that he has passed an examination in the subjects prescribed from time to time by the High Court for the examination of mookhtars. Such subjects shall, until further notice, be as follows :—

Code of Civil Procedure.	Code of Criminal Procedure.
Law of Limitation.	Registration Act.
Stamp Laws.	Evidence Act.
Small Cause Court Act.	Contract Act.
Penal Code.	

11. In order to qualify a person to present himself for the examination required by these rules for mookhtars—

(1.) He must hold a certificate of having passed the Entrance Examination of the University of Calcutta, Madras, or Bombay, or a certificate of having passed the Vernacular or Minor Scholarship Examination, or some other public examination certified by the Director of Public Instruction or by an Inspector of Schools to be equivalent thereto.

(2.) He must produce a satisfactory certificate of good moral character, and be above the age of 20 years.

V.—EXAMINATIONS.

12. Every candidate for examination for pleadership of either grade, or for mookhtarship, shall, on or before the 1st of November in each year, apply to the Board of Examiners for leave to present himself at the ensuing examination, and he shall establish to their satisfaction that he possesses the qualifications prescribed for such candidates.

13. Such application is not to be transmitted to the Board of Examiners direct, but is to be filed before the said 1st day of November in the Court of the District Judge within whose jurisdiction the candidate resides or is employed (Calcutta, for this purpose, being taken to be within the District of 24-Pergunnahs), accompanied by the necessary documents and papers. The Judge shall thereupon enquire into the validity of the certificate of character presented by the candidate, and shall satisfy himself as to the identity of the candidate, and he shall, on or before the 15th November, transmit to the Board of Examiners all such applications with the documents accompanying, together with a list of the applications and annexures, and with his opinion in each case as to the sufficiency of the testimonials produced, and any other information which he may think it needful in any case to communicate.

14. The Board of Examiners shall thereupon take the case of each candidate, with the report of the District Judge, into their consideration, and shall determine whether or not the candidate is possessed of the necessary qualifications. If the candidate is found qualified, the Board shall cause his name, the name of his father, his age and place of residence, and other needful particulars, to be entered in a register, with a declaration that he is permitted to appear at the next ensuing examination at * * * *

15. An extract from the register shall be forwarded to the District Judge for delivery to the candidate. The Judge shall cause a notice of his having received such extracts to be stuck up in his Court-house, and shall deliver them to the candidates on application.

The District Judge, in carrying out this Rule and Rule 13, shall conform to such instructions as he may receive from the Board of Examiners through their President or Secretary.

16. Before the date of examination, every candidate shall pay into the Government Treasury of the 24-Pergunnahs, or of the place where he is to be examined, the fee prescribed by Rule 22, and shall at the same time present to the Officer in charge of the Treasury the extract from the register furnished to him under Rule 10, and the treasury receipt for the fee shall be endorsed thereon. Every candidate for examination shall produce to the Examiners the extract from the register, with the treasury receipt so endorsed thereon.

VI.—ENROLMENT.

17. Any person who shall have qualified under these rules, and who shall desire to be admitted to practice, shall pay into the Government Treasury of the district in which he shall intend to practise the fee prescribed by Rule 22, and shall, on presentation of the certificate, of the Examiners or of his diploma, and the receipt for the said fee, be entitled to apply to the High Court for admission and enrolment.

18. The application, together with the certificate and receipt required by Rule 17 shall be presented to the Judge of the District in which the applicant intends ordinarily to practise, and shall be forwarded by the Judge to the Registrar of the High Court, with such remarks as he may think fit to make thereon.

19. The name of the applicant and his place of abode, together with his father's name and place of abode, shall be affixed in some conspicuous place in the Court-house of the Judge to whom the application is sent, and also in the High Court, at least six weeks before the applicant is admitted to practise.

20. The High Court may call for evidence of the respectability of the applicant in any case in which it may be deemed necessary.

21. Upon the applicant's being admitted and enrolled by the High Court, a certificate to that effect shall be forwarded by the Registrar of the High Court to the Judge of the district, who, upon the applicant's delivering and leaving with him a declaration in writing signed by the said applicant in conformity with the recital in the form of certificate given in the 2nd Schedule to Act XX of 1865, shall grant him a certificate as required by the said Act.

VII.—FEES.

22. The fees payable previous to examination and on application for enrolment shall be as follows :—

	Pleader, Higher Grade.	Pleader, Lower Grade.	Mookhtar.
	Rs.	Rs.	Rs.
Before Examination	30	20	15
Before Enrolment	25	15	10

VIII.—PENALTIES.

23. If any person having passed the examination entitling him to be admited and enrolled as a First or Second Grade Pleader or as a Mookhtar, and shall fail to apply for such admission and enrolment for a period of one year from the time of passing the examination, he shall not be admitted and enrolled, unless by special order of the High Court the time for such application shall be extended.

24. If any person having been admitted and enrolled as a pleader or mookhtar shall neglect to take out a certificate, or, having obtained a certificate, shall fail to renew it for a period of three years, he shall be suspended, and shall not be entitled to receive a certificate or to have his certificate renewed without further orders of the High Court.

25. Any person who shall hold any appointment under Government, or shall carry on any trade or other business at the time of his application for admission as a Pleader or Mookhtar, shall state the fact in his application for admission, and the High Court may refuse to admit such person, or pass such orders theron as it thinks proper.

26. Any person who, having been admitted as a pleader or mookhtar, shall accept any appointment under Government, or shall enter into any trade or other business, shall give notice thereof to the High Court, who may thereupon suspend such pleader or mookhtar from practice, or pass such orders as the said Court may think fit.

27. Any wilful violation of any of the above rules shall subject a pleader or Mookhtar to suspension or dismissal.

R. COUCH.
F. B. KEMP.
LOUIS S. JACKSON.
J. B. PHEAR.
W. MARKBY.
C. PONTIFEX.
W. AINSLIE.
G. G. MORRIS.
ROMESH CHUNDER MITTER.
W. F. MCDONELL.

The 12th September 1874.

Sheriff's Office, the 28th September 1874.

NOTICE is hereby given that the Ninth Criminal Sessions of the year 1874 of the High Court of Judicature at Fort William in Bengal, for the Town of Calcutta and Factory of Fort William and the places subordinate thereto, will be holden at the Court-House, in the Town of Calcutta, on Monday, the thirtieth day of November next, at 11 o'clock in the forenoon, and so on from day to day until the said Session be over. And it is hereby proclaimed that all persons who will prosecute any of the prisoners to be brought up for trial at the said Session be then and there to prosecute.

M. RUSTOMJEE, *Sheriff*.

শরিফ আফিস, সন ১৮৭৪ সাল ২৮ সেপ্টেম্বর।

সকলকে সমাচার দেওয়া যাইতেছে যে সুবে বাঙ্গলার ফোর্ট উইলিয়ম দুর্গের অধীন শহর কলিকাতার ও অন্যান্য স্থানের ফৌজদারী বিচার নিষ্পত্তি জন্য আগামি সন ১৮৭৪ সালের ৩০ নবেম্বর সোমবার বেলা ১১ ঘটিকার সময় এবং যে পর্য্যন্ত সেশিয়ানের কার্য্য শেষ না হয় প্রতিদিন উক্ত সময়ে কলিকাতার হাই কোর্টের আপন আদালত ঘরে সন ১৮৭৪ সালের নবম ক্রিমিনেল সেশিয়ান বসিবেক এবং এতদ্দ্বারা প্রচার করা যাইতেছে যে, যে সকল ব্যক্তি কোন কয়েদীর বিরুদ্ধে ফৌজদারী মিছিল করিবেক তাহারা উক্ত স্থানে উক্ত সময়ে হাজির থাকিয়া মোকদ্দমা করে ইতি।

M. RUSTOMJEE, *Sheriff*.

NOTIFICATION.

NOTICE is hereby given, under Section 14, Act XI of 1865, that subject to the orders of Government, the Judge of the Small Cause Courts of Hooghly, Serampore, and Howrah, will hold his sittings in those Courts, in the month of October next, on the dates named below :—

1st to 6th October...	...	...	at Hooghly.
7th and 8th „ ...	...	...	„ Howrah.
9th „ ...	...	...	„ Serampore.

DOORGA PROSAUD GHOSE, *Judge, Small Cause Court.*

HOOHGLY SMALL CAUSE COURT, the 17th September 1874.

TREASURY NOTICES.

SUB-DEPUTY COLLECTOR BABOO JUGESHUR SINGH has been placed in charge of the Chumparun Treasury, and is authorized to draw bills on other treasuries.

DURGAGATI BANERJEA, *Personal Asst. to Commr.*

PATNA COMMR.'S OFFICE, BANKIPORE, the 19th September 1874.

UNCOVENANTED DEPUTY COLLECTOR BABOO LOLIT MOHUN CHATTERJEE has been placed in charge of the Jessore Treasury, and authorized to draw bills on other Treasuries.

By order,

SREENAUTH GHOSE, *Persnl. Asst. to Commissioner.*

COMMR.'S OFFICE, PRESY. DIVN., CALCUTTA, the 14th September 1874.

ECCLESIASTICAL.

THE REVEREND WILLIAM HENRY BRAY, M.A., of Saint John's College, Cambridge, has been appointed by the Bishop of Calcutta a Surrogate in this Diocese for granting Episcopal Licenses of Marriage.

CALCUTTA, the 29th September 1874. CHARLES SANDERSON, *Registrar & Secretary.*

EDUCATIONAL NOTICES.

THE next half-yearly examination of Assistants and others in the Bhagulpore division and the Sonthal Pergunnahs, which will commence on Monday, the 12th October 1874, will be held at Bhagulpore, in the Commissioner's Office. By order of the Commissioner,

S. P. CHATTERJEE,
Personal Asst. to Commr.

COMMR.'S OFFICE, Bhagulpore, the 25th September 1874.

THE ensuing examination of Assistants, Deputy Magistrates, and Police Officers, fixed to commence on Monday, the 12th October next, will be held, for the Rajshahye division, at Berhampore and Dinagepore.

Examinees from Moorshedabad, Rajshahye, and Pubna, will appear at Berhampore, and those from Dinagepore, Rungpore, Malda, and Bograh, at Dinagepore.

E. W. MOLONY, *Commissioner*

UNDER paragraph 8 of the Junior Scholarship Rules, it is hereby notified that the Junior Scholarships allotted to the Patna division for the year 1874-75 have been distributed among the several districts comprising it as follows :—

Patna	8
Gya	3
Shahabad	3
Tirhoot	3
Sarun	3
Chumparun	1
Total...	21

The grade of these scholarships will be determined by the marks which the successful candidates get at the Entrance Examination to be held in December next.

DURGAGATI BANERJEA, *Personal Asst., for Commr.*

PATNA COMMR.'S OFFICE, BANKIPORE, the 23rd September 1874.

NOTIFICATION.

No. 943B.

IT is hereby notified that the Custom House will be open during the Doorga Poojah Holidays for the transaction of business as usual on the following dates :—

October 15th.	October 23rd.
„ 16th, up to 2 P.M.	„ 26th.
„ 22nd.	

Any persons having payments to make on those dates are informed that they must deposit with the Collector of Customs, by noon of October 14th, either a receipt or guarantee from the Bank of Bengal for a specific amount, beyond which credit will not be given to them.

No cash can be received on any account.

A further guarantee will be taken from all merchants, firms, and other persons using the Custom House on the dates in question, that they will each bear such share of the additional expenditure required for keeping open the Custom House on the said dates as may be adjudged by the Collector, the total expenditure required being estimated at about Rs. 2,000.

By order of the Member in Charge,

W. H. GRIMLEY, *Offg. Secretary.*

BOARD OF REVENUE, L.P., FORT WILLIAM, the 1st September 1874.

OPIUM NOTIFICATION.

No. 915B.

NOTICE is hereby given, that the Tenth Sale of Opium, the provision of 1872-73, will be held at the Government Opium Sale-Room, No. 2, Bankshall Street, on Friday, the 2nd October 1874, at 11 A.M., and will comprise 3,750 chests, viz.—

	Chests.
Behar Opium	2,185
Benares „	1,565
Total ...	3,750

2. The general conditions of the sale now advertised will be the same as usual; they may be ascertained by reference to the Notification issued on the 8th November 1873, and published in the *Government* and *Exchange Gazettes*, or on personal application at the Office of the Board of Revenue.

3. The latest date for deposit will be the 7th, and that for clearance, owing to the intervention of the Doorga Poojah Holidays, will be the 28th October 1874, that is to say, no Bank of Bengal Receipts, Government Promissory Notes, or other public Securities, that may be tendered for deposit in redemption of Promissory Notes given by purchasers in the Sale-room, will be received after 4 P.M. of Wednesday the 27th October 1874, and no Bank of Bengal Receipts in full payment of lots will be accepted after 4 P.M. of Wednesday, the 28th October 1874.

4. In addition to the quantity above advertised for sale, the following quantities, more or less, of Behar and Benares Opium will be brought to sale in the present year on or about the dates specified below. The Member-in-Charge of the Opium Department, however, reserves to himself the right of altering these dates, should circumstances render it expedient to do so :—

DATES.	Behar, about Chests.	Benares, about Chests.	Total, about Chests.
On or about Friday, 6th November 1874 ...	2,185	1,565	3,750
On or about Thursday, 3rd December „ ...	2,185	1,565	3,750
Total ...	4,370	3,130	7,500

By order of the Member-in-Charge,

W. H. GRIMLEY, *Offg. Secretary.*

BOARD OF REVENUE, L. P., FORT WILLIAM, the 25th August 1874.

OPIUM NOTIFICATION.

No. 10055B.

NOTICE is hereby given that the Eleventh Sale of Opium, the provision of 1872-73, will be held at the Government Opium Sale-room, No. 2, Bankshall Street, on Friday, the 6th November 1874, at 11 A.M., and will comprise 3,750 chests, viz.—

		Chests.
Behar Opium	... ...	2,185
Benares „ ...	... ...	1,565
	Total	3,750

2. The general conditions of the sale now advertised will be the same as usual. They may be ascertained by reference to the Notification issued on the 8th November 1873, and published in the *Government* and *Exchange Gazettes*, or on personal application at the Office of the Board of Revenue.

3. The latest dates for deposit and clearance will be the 11th and 21st November respectively, that is to say, no Bank of Bengal Receipts, Government Promissory Notes, or other Public Securities, that may be tendered for deposit in redemption of Promissory Notes given by purchasers in the Sale-room, will be received after 4 P.M. of Wednesday, the 11th November 1874, and no Bank of Bengal Receipts in full payment of lots will be accepted after 4 P.M. of Saturday, the 21st November 1874.

4. In addition to the quantity above advertised for sale, the following quantity, more or less, of Behar and Benares Opium will be brought to sale in the present year on or about the date specified below. The Member in charge of the Opium Department, however, reserves to himself the right of altering this date should circumstances render it expedient to do so:—

Date.	Behar, about Chests.	Benares, about Chests.	Total, about Chests.
On or about Thursday, 3rd December 1874 ...	2,185	1,565	3,750
Total ...	2,185	1,565	3,750

By order of the Member-in-Charge,

W. H. GRIMLEY, *Offg. Secretary.*

BOARD OF REVENUE, FORT WILLIAM, the 29th September 1874.

OPIUM NOTIFICATION.

No. 1018B.

SEALED tenders will be received in this office up to 12 o'clock noon of the 1st proximo for the supply of one thousand maunds of pit coal of approved quality for the Assay Department of the Benares Opium Agency.

2. The entire quantity of coal must be delivered at the Ghazeepore Opium Factory by the 31st March 1875, and each tender must specify the rate per maund at which the coal will be supplied inclusive of transit and delivery charges.

3. A security deposit of five hundred rupees will be required from the party whose tender may be accepted.

By order of the Member in charge,

W. H. GRIMLEY, *Offg. Secretary.*

BOARD OF REVENUE, L. P., FORT WILLIAM, the 19th September 1874.

Name of District.	Ports at which salt is generally available for export on private trade.	Quantity remaining in store actually available for export on 16th August 1874.	REMARKS.
		Indian Mds.	
Ganjam	Bavanapadu at the Nowpadah Salt Pans	50,000	
Godavery	Coconada	50,000	
Kistna	Nizampatam	36,756	
Chingleput	Madras	....	
	Ennore	....	
	Covelong	....	
Tanjore ..	Negapatam	....	
	Katmavady	....	
Tinnevelly	Tuticorin	1,14,000	
	Total ..	2,50,750	

C. A. GALTON, *Acting Sub-Secretary.*

REVENUE BOARD OFFICE,
Madras, the 31st August 1874.

PUBLISHED for general information.

By order of the Member-in-Charge,
W. H. GRIMLEY, *Offg. Secretary.*

BOARD OF REVENUE, L. P., Fort William, the September 1874.

STATEMENT showing the quantity of Salt in store available for exportation on Privat Trade at each of the several Ports of Export in the undermentioned Districts.

Name of District.	Ports at which salt is generally available for export on private trade.	Quantity remaining in store actually available for export on 1st September 1874.	REMARKS.
		Indian Mds.	
Ganjam ...	Bavanapadu, at the Nowpadah Salt Pans ...	50,000	
Godavery ...	Coconada ...	47,600	
Chingleput ...	Madras ...	.....	
	Ennore ...	.....	
	Covelong ...	.....	
Tanjore ...	Negapatam ...	.....	
	Katmavady ...	.....	
Tinnevelly ...	Tuticorin ...	1,11,600	
	Total ...	2,09,200	

N.B.—Salt for export will be supplied by Government at the rates specified in the Notifications dated 21st March 18.. and 22nd April 1869, published at pages 737, *Fort St. George Gazette,* dated 24th March 1868, and 673, dated 27th April 1869.

C. A. GALTON, *Acting Sub-Secretary.*

REVENUE BOARD OFFICE, *Madras, 14th September* 1874.

PUBLISHED for general information.

By order of the Member in charge,
W. H. GRIMLEY, *Offg. Secretary.*

BOARD OF REVENUE, L.P., Fort William, the 26th September 1874.

The Calcutta Gazette.

WEDNESDAY, SEPTEMBER 30, 1874.

PART II.

Advertisements.

[N.B.—Advertisements, Notices, &c., intended for insertion in this part of the Gazette cannot be received after Noon on Monday.]

Commissioners for making Improvements in the Port of Calcutta.

NOTICE.

UNDER SECTION 69 OF ACT V (B.C.) OF 1870.

THE following Packages, landed at the Jetties from the undermentioned ships, have been removed to the Commissioners' Import Warehouse, where they remain at the risk and expense of the owners. If not cleared within two months from the date stated against each item, they will be sold under Section 72 of the said Act.

Date of removal to Import Warehouse.	No., Mark, and Description.	Consignees.	Ships.
1874.			
Sept. 21st ...	2 Cases, [B N C P] W C S K...	Order ...	S. S. Whampoa.
„ 21st ...	11 Packages, [D D & S] ...	„ ...	Ditto.
„ 21st ...	1 Bundle Forks,—„—or no mark	„ ...	Ditto.
„ 21st ...	1 Bale, [F R C] W C ...	„ ...	Ditto.
„ 21st ...	35 Bars Iron, no mark ...	„ ...	Ditto.
„ 21st ...	1 Bar angle iron, J N F ...	J. Nicol, Fleming & Co. ...	Ditto.
„ 21st ...	A quantity of loose bolts and rivets, no mark ...	Order ...	Ditto.
„ 21st ...	1 Casting, no mark ...	„ ...	Ditto.
„ 21st ...	3 Iron pipes, no mark ...	„ ...	Ditto.
„ 21st ...	4 Flat bar iron, no mark ...	„ ...	Ditto.
„ 21st ...	1 Bundle square rod iron, no mark	„ ...	Ditto.
„ 21st ...	4 Round bar iron, no mark ...	„ ...	Ditto.
„ 21st ...	10 Cases, Cat S. & Co. ...	„ ...	Ditto.
„ 21st ...	1 Sample parcel, [Co.] K R D...	„ ...	Ditto.
„ 21st ...	1 Sample parcel, [S K M] ...	„ ...	Ditto.
„ 21st ...	1 Sample parcel, [241] W. L. H. & Co., or E. A. Hantelman	„ ...	Ditto.
„ 24th ...	5 Cases, [225] A. B. & Co. ...	„ ...	Ship Jeanie Douglas.
„ 24th ...	1 Case, [B. B. & Co.] L G P B	„ ...	Ditto.
„ 24th ...	4 Packages, [D C C] ...	„ ...	Ditto.
„ 24th ...	73 Bars of flat iron, T C S or no mark ...	Netto G. Dhur & Co.	Ditto.
„ 24th ...	5 Bars angle iron, X X, or no mark	Petumber Pyne & Co.	Ditto.
„ 24th ...	1 Bar angle iron, H B, or no mark	Ditto ...	Ditto.
„ 24th ...	2 Bundles flat iron, K L A, or no mark ...	Kanny Lall Addy ...	Ditto.

Date of removal to Import Warehouse. 1874.	No., Mark, and Description.	Consignees.	Ships.
Sept. 24th ...	32 Casks, [J M S] ...	Jadoo Madhub Sein	Ship Jeanie Douglas.
„ 24th ...	1 Cask, [J M S] or no mark ...	Ditto ...	Ditto.
„ 24th ...	3 Cases, [27] M. C. & Co. ...	Order ...	Ditto.
„ 24th ...	4 Packages, [13] M. C. & Co ...	„ ...	Ditto.
„ 24th ...	17 Packages, [50] M. C. & Co. ...	„ ...	Ditto.
„ 24th ...	100 Cases, [P B] L G B & 3 ...	„ ...	Ditto.
„ 24th ...	3 Casks, [R S & P M] E. T. B. & Co ...	„ ...	Ditto.
„ 24th ...	1 Cask, [W N K] E T ...	„ ...	Ditto.
„ 24th ...	7 Casks, no mark ...	„ ...	Ditto.
„ 26th ...	2 Cases, W ...	M. Lyall & Co. ...	Ship Devon.
„ 26th ...	1 Case, [G M] ...	Golam Mahomed ...	Ditto.
„ 26th ...	1 Cask, [C] S C ...	T. E. Thomson & Co.	S.S. John Tennant.
„ 26th ...	49 Kegs, L S & G S ...	Order ...	Ditto.
„ 26th ...	24 Bags, no mark or G S ...	„ ...	Ditto.
„ 26th ...	2 Packages, no mark ...	„ ...	Ditto.
„ 26th ...	1 Drum, [G. A. & Co.] L. & Co.	G. Arbuthnot & Co.	S. S. Colombo.
„ 26th ...	5 Casks, [J L R] ...	Order ...	Ditto.
„ 26th ...	2 Cases, no mark ...	„ ...	Ditto.

CALCUTTA, the 26th September 1874. (384—1) W. DUFF BRUCE, *Vice-Chairman.*

Custom House.

NOTICE.

Methylation of Spirits.

IT is hereby notified for general information that Caoutchoucine only is to be used in future for methylating spirits, unless under express orders from the Board of Revenue to the contrary.

By order of the Board of Revenue, L. P.,

T. B. LANE, *Offg. Collector of Customs.*

CUSTOM HOUSE, Calcutta, the 15th September 1874.

Notice.

UNDER the orders of the Collector of Customs, Messrs. Mackenzie, Lyall and Company will sell by public auction, at the Exchange Hall, at 1 P.M., on Tuesday, the 6th October proximo—

[P M & S] 78-84, F T B & Co., 7 packages school slates,

taken over on account of Government under the provisions of Section 27 of Act VI of 1863.

CALCUTTA CUSTOM HOUSE, the 29th September 1874.

Statement of the Affairs of the Bank of Bengal for the week ending 22nd September 1874.

LIABILITIES.		Rs. A. P.
Proprietors' capital, paid-up ...		2,20,00,000 0 0
Reserve Fund		16,08,057 7 9
General Treasury Balance at Head Office	Rs. 2,64,99,553 11 4	4,29,01,118 8 0
General Treasury Balance at Branches „	1,64,01,564 12 8	
Other Deposits at Head Office and Branches		2,51,31,011 3 7
Bank Post Bills, &c.		2, 7,924 14 4
Sundries		6,59,374 9 6
Total ...		9,25,20,486 11 2

ASSETS.		Rs. A. P.
Government Securities		1,89,34,923 12 0
Loans on Government Securities, &c, at Head Office and Branches		90,97,495 11 5
Accounts of credit on Government Securities, &c., at Head Office and Branches		42,27,404 2 7
Mercantile Bills discounted at Head Office and Branches		1,76,41,087 1 6
Dead Stock		10,76,117 7 5
Stamps		14,478 15 6
Balances with other banks		7,24,568 4 11
Sundries		40,497 1 5
Bullion		2,10,216 10 8
		5,19,66,789 3 5
Cash and Currency Notes at Head Office	Rs. 1,97,36,768 9 1	4,05,53,697 7 9
Cash and Currency Notes at Branches ...	„ 2,08,16,928 14 8	
Total ...		9,25,20,486 11 2

By order of the Directors,

BANK OF BENGAL, *Calcutta, the 24th September 1874.*

F. A. GILLAM, *Offg. Chief Accountant & Deputy Secretary.*

R. HARDIE, *Secretary & Treasurer.*

(386—1)

LOST CURRENCY NOTES.

THE following Currency Notes of the Government of India, Calcutta Circle, are stated to have been lost, and payment of their value has been claimed by the persons whose names are placed against the numbers; any other person having these Notes in his possession, or claiming a right to them, is warned to communicate at once with the undersigned :—

Notes wholly lost or destroyed.

Register No	No. of Notes.	Value.	Name of Claimant.
		Rs	
7121	L/49 20328	50	A. Youman.
	,, 20329	50	
	,, 21399	50	
7122	L/38 93488	100	R. James.
	L/50 21766	100	
7128	L/38 62149	10	The Offg. Post-Master-General, Bengal.
7131	L/38 69709	100	Chunder Lall Ahlumdar.
7133	L/38 93290	100	J. C. Thorpe.
	,, 92149	100	
7134	L/49 11034	50	Syad Najaffally.
	L/50 16767	100	
7135	L/50 11321	100	Bissonath Chatterjee.
7140	L/49 18103	50	L. M. Tottenham.
	,, 18105	50	
	,, 18106	50	
	,, 18107	50	
7143	L/8 19558	100	Ram Chunder Mozoomdar.
7144	L/30 12984	100	Bunku Behari Shaw.
7146	L/40 12933	10	Mrs. H. Collins.
	,, 12934	10	
	,, 12935	10	
	,, 12936	10	
	,, 12937	10	
	,, 12938	10	
	,, 12939	10	
	,, 12940	10	
	,, 12921	10	
	,, 12922	10	
7147	L/14 67725	20	Horis Chunder Sircar.
7150	L/50 05732	100	Joynarain Benerjee.
	L/49 09152	50	Issur Chunder Dutt.
7162	L/17 09664	5	The District Superintendent of Police.
	L/39 96433	10	
7164	L/19 96639	50	Lalgy Ram Chooneelol.
7165	L/15 82020	5	The Chief Pay-Master.
7166	A/89 62281	500	Gopal Chunder Paul, for Chuttoorbhooj Narian Gobind.
7169	L/37 54027	20	The Post-Master, Lahore.
7171	L/38 93822	100	Koylash Chunder Chuckerbutty.
7173	L/37 54025	20	Mrs. A. E. Harrison.
7174	L/49 20184	50	Issen Chunder Sein.
7175	L/50 14701	100	Lieutenant H. Buckland.
7185	L/34 82889	10	Bukhrooddeen.
7187	L/50 05172	100	L. R. Tottenham.
7197	L/50 15027	100	Okhoy Coomar Bosu.

Notes partially lost or destroyed.

7112	L/16 47822	5	Bhoobun Mohun Ghosh.
7113	A/99 78880	20	Chunder Coomer Gooye.
	A/44 37854		
	A/74 29231	20	
	A/73 76575		
	A/66 27532	10	
	,, 27531		
	L/1 38068	10	
	L/2 23203		
	L/3 57132	10	
	,, 57133		
	L/32 63055	10	
	,, 63061		
	L/16 50087	5	
	,, 50097		

Notes partially lost or destroyed.

Register No.	No. of Notes.	Value.	Name of Claimant.
		Rs.	
7114	L/13 25891	20	Radhanath Pyne.
	,, 25892		
	L/7 94486	20	
	,, 94489		
	L/11 62737	5	
	,, 62738		
	L/9 54306	5	
	,, 54305		
	L/9 93454	5	
	,, 93453		
	L/9 61208	5	
	,, 61209		
	L/9 75675	5	
	,, 75676		
	L/9 17321	5	
	,, 17331		
7115	L/10 92237	5	Harra Kristo Doss.
7116	L/4 52425	10	Doorga Churn Mookerjee.
	,, 52426		
7117	A/93 72935	20	Noon Curn Sew Lall.
	,, 72934		
	L/34 07413	10	
	L/33 17205		
	A/50 57831	10	
	A/60 75269		
7118	L/38 85459	100	Agamirzaly Buzraly.
7119	L/8 75439	100	Bagraj Jatharam.
	,, 75454		
7120	L/38 26717	100	Kader Nath Mookerji.
7123	L/36 04161	20	Canie Lal Chunder.
	,, 04291		
7124	L/12 32092	20	Khetter Mohun Dey.
	A/94 96126		
7125	L/32 52876	10	The Offg. Post-Master-General, Bengal.
7126	L/37 21497	20	J. E. Hamer.
	,, 22972		
7127	L/34 36261	10	The Manager of *Lucknow Times* Press.
7129	L/19 95431	50	The Assistant Traffic Manager, S. P. and Delhi Railway, Umballa.
7130	L/38 68515	10	Rash Behari Chowdory.
7132	L/36 91631	20	The Manager, Oriental Bank.
	,, 91633		
7136	L/39 43575	10	Sree Nath Chatterjee.
7137	L/19 32174	50	Taruck Nath Roy.
	,, 32173	50	
7138	L/12 67171	20	Kali Coomar Chuckerbutty.
	,, 67174		
7139	D/10 13835	5	Reedoy Nath Sircar.
	L/15 76845		
7140	L/30 16658 to ,, 16667	1,000	L. M. Tottenham.
7141	L/11 62559 to ,, 62566	40	Dwarka Nath Ghosal.
7145	L/6 36067	10	Mr. M. Collen.
	L/35 83777		
7148	L/9 19709	5	Nobodip Chunder Dutt.
	,, 19708		
	,, 17016	5	
	,, 17017		
7152	L/36 60666	20	J. Sobertson.
	,, 44452	20	
	L/13 75215	20	
	L/14 55973	20	
	L/37 31802	20	

Notes partially lost or destroyed.

Register No.	No. of Notes.	Value. Rs.	Name of Claimant.
7153	L/9 72340	5	Jibun Kissen Ghose, for Troylucco Nath Paul.
	,, 72341	5	
7154	L/36 18056	100	Sheik Hossain Bax.
7155	L/37 80059	20	Saroda Persad Kur.
	L/14 77024	20	
7156	L/36 18583	20	Mrs. Arrakiel, for Mathews and Co.
7158	L/39 15843	10	Messrs. Francis, Harrison, Hathway and Co.
7159	L/49 25506	50	Bellis.
7160	L/38 57556	100	The Officiating District Superintendent of Police, Lucknow.
7163	L/35 87280	100	John Lennax.
7167	L/16 65975	5	Lieutenant J. C. Kinchaut.
	,, 65970	5	
7168	A/81 74327	20	Chunder Narain Chatterjee.
	,, 74321		
7170	A/23 94364	50	Messrs. Day and Co.
	,, 94363	50	
	,, 94362	50	
	A/81 51484	10	
7172	L/33 44473	10	Prosunno Coomer Sen.
7176	L/33 77430	10	Messrs. Cook & Kelvey.
7177	L/7 89387	20	The Secretary of the Great Eastern Hotel Company.
	,, 83094		
7178	A/89 60248	500	Raj Kissen Bhadury.
	L/50 05730	100	
	,, 05729	100	
7179	A/89 60249	500	Aumbica Churn Naike.
	L/50 05728	100	
	,, 05727	100	
	,, 05726	100	
	L/49 09138	50	
	,, 09137	50	
	,, 09136	50	
	,, 09135	50	
	,, 09134	50	
	,, 09133	50	
7180	L/36 94067	20	Khundayraw Moray.
	,, 94066		
7181	A/41 61773	10	N. Nusserkwany and Co.
7182	L/34 97549	10	Hara Kanta Sen.
7183	L/32 82792	10	Loak Nath Roy Chowdory.
7184	L/16 14956	5	Rajendro Chunder Paul.
	,, 14959	5	
7186	A/41 20997	10	Messrs. John Elliott and Co.
	,, 20998		
7189	L/37 60329	20	George Whitbe.
	L/49 15884	50	
7190	A/96 45609	10	Bindu Behari Shaw and Co.
	,, 45493		
7191	L/8 60069	100	Rakhal Chunder Mookerjee.
7192	L/35 94187	100	T. W. Grant.
7193	L/6 27571	10	Trailokya Nath Chuckerbutty.
7194	L/38 43018	100	Buns Raj Ram.
	,, 43019		
7195	L/9 48831	5	C. T. Wallis.
	,, 48825		
7196	A/93 59925	.....	Mr. Elias Gubboy.
7198	L/19 85817	50	Jadub Chunder Dey.
	L/14 28588	20	
	L/37 87123	20	
	L/39 38233	10	
7199	L/15 07433	5	Kany Lall Dutt.

PAPER CURRENCY DEPARTMENT,
The 28th September 1874.

L. BERKELEY,
Asst. Commr. of Paper Currency.

Notes partially lost or destroyed.

Register No.	No. of Notes.	Value.	Name of Claimant.
		Rs.	
7114	L/13 25891	20	Radhanath Pyne.
	,, 25892		
	L/7 94486	20	
	,, 94489		
	L/11 62737	5	
	,, 62738		
	L/9 54306	5	
	,, 54305		
	L/9 93454	5	
	,, 93453		
	L/9 61208	5	
	,, 61209		
	L/9 75675	5	
	,, 75676		
	L/9 17321	5	
	,, 17331		
7115	L/10 92237	5	Harra Kristo Doss.
7116	L/4 52425	10	Doorga Churn Mookerjee.
	,, 52426		
7117	A/93 72935	20	Noon Curn Sew Lall.
	,, 72934		
	L/34 07413	10	
	L/38 17205		
	A/50 57831	10	
	A/50 75269		
7118	L/38 85459	100	Agamirzaly Buzraly.
7119	L/8 75439	100	Bagraj Jatharam.
	,, 75454		
7120	L/38 26717	100	Kader Nath Mookerji.
7123	L/36 04161	20	Canie Lal Chunder.
	,, 04291		
7124	L/19 32092	20	Khetter Mohun Dey.
	A/94 96126		
7125	L/32 52876	10	The Offg. Post-Master-General, Bengal.
7126	L/37 21497	20	J. E. Hamer.
	,, 22972		
7127	L/34 36261	10	The Manager of *Lucknow Times* Press.
7129	L/19 95431	50	The Assistant Traffic Manager, S. P. and Delhi Railway, Umballa.
7130	L/35 68515	10	Bash Behari Chowdory.
7132	L/36 91631	20	The Manager, Oriental Bank.
	,, 91633		
7136	L/30 43575	10	Sree Nath Chatterjee.
7137	L/19 32174	50	Taruck Nath Roy.
	,, 32173	50	
7138	L/12 67171	20	Kali Coomar Chuckerbutty.
	,, 67174		
7139	D/10 13835	5	Reedoy Nath Sircar.
	L/13 76845		
7140	L/50 16658 to ,, 16667	1,000	L. M. Tottenham.
7141	L/11 62559 to ,, 62566	40	Dwarka Nath Ghosal.
7145	L/6 36067	10	Mr. M. Collen.
	L/35 83777		
7148	L/9 19709	5	Nobodip Chunder Dutt.
	,, 19708		
	,, 17016	5	
	,, 17017		
7152	L/36 60666	20	J. Sobertson.
	,, 44452	20	
	L/13 75215	20	
	L/14 55973	20	
	L/37 31802	20	

Notes partially lost or destroyed.

Register No.	No. of Notes.	Value. Rs.	Name of Claimant.
7153	L/9 72340	5	Jibun Kissen Ghose, for Troylucco Nath Paul.
	,, 72341	5	
7154	L/38 18056	100	Sheik Hossain Bax.
7155	L/37 80059	20	Saroda Persad Kur.
	L/14 77024	20	
7156	L/36 18583	20	Mrs. Arrakiel, for Mathews and Co.
7158	L/39 15843	10	Messrs. Francis, Harrison, Hathway and Co.
7159	L/49 25506	50	Bellis.
7160	L/38 57556	100	The Officiating District Superintendent of Police, Lucknow.
7163	L/38 87280	100	John Lennax.
7167	L/16 65975	5	Lieutenant J. C. Kinchaut.
	,, 65970	5	
7168	A/81 74327	20	Chunder Narain Chatterjee.
	,, 74321		
7170	A/23 94364	50	Messrs. Day and Co.
	,, 94363	50	
	,, 94362	50	
	A/31 51484	10	
7172	L/33 44473	10	Prosunno Coomer Sen.
7176	L/33 77430	10	Messrs. Cook & Kelvey.
7177	L/7 89387	20	The Secretary of the Great Eastern Hotel Company.
	,, 83094		
7178	A/89 60248	500	Raj Kissen Bhadury.
	L/50 05730	100	
	,, 05729	100	
7179	A/89 60249	500	Aumbica Churn Naike.
	L/50 05728	100	
	,, 05727	100	
	,, 05726	100	
	L/49 09138	50	
	,, 09137	50	
	,, 09136	50	
	,, 09135	50	
	,, 09134	50	
	,, 09133	50	
7180	L/36 94067	20	Khundayraw Moray.
	,, 94066		
7181	A/41 61773	10	N. Nusserkwany and Co.
7182	L/34 97549	10	Hara Kanta Sen.
7183	L/32 82792	10	Loak Nath Roy Chowdory.
7184	L/16 14956	5	Rajendro Chunder Paul.
	,, 14959	5	
7186	A/21 20997	10	Messrs. John Elliott and Co.
	,, 20998		
7189	L/37 60329	20	George Whitbe.
	L/49 15884	50	
7190	A/96 45609	10	Bindu Behari Shaw and Co.
	,, 45493		
7191	L/8 60069	100	Rakhal Chunder Mookerjee.
7192	L/35 94187	100	T. W. Grant.
7193	L/6 27571	10	Trailokya Nath Chuckerbutty.
7194	L/38 43018	100	Buns Raj Ram.
	,, 43019		
7195	L/9 48831	5	C. T. Wallis.
	,, 48825		
7196	A/98 59925	.....	Mr. Elias Gubboy.
7198	L/19 85817	50	Jadub Chunder Dey.
	L/14 28588	20	
	L/37 87123	20	
	L/39 38233	10	
7199	L/15 07433	5	Kany Lall Dutt.

L. BERKELEY,
Asst. Commr. of Paper Currency.

PAPER CURRENCY DEPARTMENT,
The 28th September 1874.

Bank of Bengal.

NOTICE is hereby given that the Bank of Bengal, General Treasury, and Public Debt Office, will be closed on the following days, viz.:—

On Friday, the 9th October, on account of the Hindoo festival "Mohaloya."

From Thursday, the 15th October, to Monday, the 26th October, both days inclusive, on account of the Doorga Pooja and Lukhi Pooja holidays.

All Government acceptances that may fall due between Thursday, the 15th, and Monday, the 26th October, both days inclusive, will be paid by the Bank on any day after the 11th October 1874.

By order of the Directors,
R. HARDIE, *Secretary & Treasurer.*

CALCUTTA, the 18th September 1874. (370—3)

Notice.

THE office of the Official Trustee of Bengal will be closed during the vacation of the High Court, with the exception of the 7th and 8th of October, on which days the Mysore family and other persons drawing monthly allowances will be paid.

TOWN HALL, the 28th September 1874. F. J. FERGUSSON, *Official Trustee.*

Calcutta Municipality.

IT is hereby notified that the Justices of the Peace for the Town of Calcutta have, under Section 76 of Act VI (B.C.) of 1863, adopted for the portions of the Town noted in the margin the valuations, measurements, and assessments made on the occasion of the last assessment for the three years next following. The Registers containing the aforesaid valuations, measurements, and assessments, can be inspected by owners or occupiers of property at the office of the Justices.

North by Machooa Bazar.
South by Bow Bazar.
East by Circular Road.
West by College Street.

South by Rajah Nobokissen's Street.
North by Mahratta Ditch.
East by Cornwallis Street.
West by Chitpore Road as far as Baug Bazar and River Hooghly.

It is further notified that, in accordance with Section 73 of Act VI (B.C) of 1863, the Justices will, on the 30th October 1874, at noon, hear any appeals against the said valuations, measurements, and assessments, and any person desirous of appealing against the said valuations, measurements, and assessments, must do so by a written application, which must be left at the Office of the Justices three days before the date fixed for hearing appeals. Under Section 27 of Act VI (B.C.) of 1866, no appeals can be heard, unless the amount of the rate has been deposited with the Justices, and unless such appeals be preferred by the person who, at the time the appeal is made, shall be recorded in the assessment register as the owner or occupier of the premises to which such appeal refers.

(388—1) R. TURNBULL, *Secretary to the Justices.*

The Jokai (Assam) Tea Company, "Limited."

NOTICE is hereby given that the Fourth Half-yearly General Meeting of Shareholders will be held at the Office of the Company, No. 103, Clive Street, on Wednesday, the 30th September 1874, at 1 P.M., to receive the Director's Report, which will then be submitted, pass the accounts to 30th June 1874, and to transact such other business as may be brought before the meeting.

BALMER, LAWRIE & Co., *Managing Agents.*

CALCUTTA, the 16th September 1874. (362—3)

Hoolungooree Tea Company, "Limited."

NOTICE is hereby given that the Ordinary Half-yearly General Meeting of Shareholders of the above Company will be held at the Registered Office, No. 7, New China Bazar Street, on Wednesday, the 30th September 1874, at 12 noon.

The share register books of the Company will be closed until the 30th September 1874.

By order of the Directors,
R. S. STAUNTON, *Secretary.*

(377—2)

Durrung Tea Company, "Limited."

THE Twentieth Half-yearly General Meeting of Shareholders will be held at the Registered Office of the Company, No. 4, Fairlie Place, at noon, on Monday, the 5th October next, to receive the Director's report, pass the accounts for the half-year ending 30th June 1874, and to transact such other business as may be brought forward.—By order of the Directors,

SCHOENE, KILBURN AND Co., *Secretaries.*

4, FAIRLIE PLACE, the 22nd September 1874. (379—2)

Budge-Budge Jute Mills Company, "Limited."

NOTICE is hereby given that an Extraordinary General Meeting of the Shareholders will be held at the Registered Office of the Company on Wednesday, the 14th October, at noon for the purpose of confirming the special resolutions passed at the extraordinary general meeting held on the 23rd day of September 1874.

By order of the Directors,

CALCUTTA, the 24th September 1874.

ANDREW, YULE AND CO., *Agents.*

The Budge-Budge Jute Mills Company, "Limited."

NOTICE is hereby given that an Extraordinary General Meeting of the Shareholders will be held at the Registered Office of the Company, No. 7, Clive Row, immediately on termination of the one above called, to sanction a proposal of the Directors to increase the capital of the Company to the extent of Rs. 8,00,000, divided into 8,000 shares of Rs. 100 each, for the purpose of providing for additional buildings and increasing the number of looms from 150 to 300, and erecting the necessary new machinery, fitting up charges, &c., and for increasing the working capital of the Company.

By order of the Directors,

(381—2)

ANDREW, YULE AND CO., *Agents.*

The "Borsillah Tea Company, Limited."

NOTICE is hereby given that the Fourth Half-yearly General Meeting of Shareholders will be held at the Office of the Company, 12 o'clock noon, to receive the Director's Report, which will then be submitted, pass the accounts to 30th June 1874, and to transact such other business as may be brought before the meeting.

BALMER, LAWRIE & CO., *Managing Directors.*

CALCUTTA, the 16th September 1874. (361—3)

Muddenhaut Tea Company, "Limited."

NOTICE is hereby given that a Special General Meeting of the Shareholders of the above Company will be held at the Registered Office, No. 1, Vansittart Row, on Saturday, the 10th October next, at noon, for the purpose of confirming the resolutions to wind up the Company, voluntarily passed at an extraordinary general meeting of the Company held on the 24th, September instant.

(383—1)

ROBERT AND CHARRIOL, *Secretaries.*

The East India Tea Company, "Limited."

THE Half-yearly Ordinary General Meeting of the Shareholders of this Company will be held at the Registered Office, No. 7, Church Lane, on Wednesday, the 7th October, at three o'clock, to receive the Director's report and accounts, declare an *ad-interim* dividend, and transact such other business as may be brought forward.

R. BLECHYNDEN, *Secretary.*

CALCUTTA, the 25th September 1874. (387—2)

The Desang Company, Limited, in Liquidation.

A General Meeting of the Shareholders of this Company will be held at No. 4, Clive Street, on Monday, the 2nd of November next, at noon, when the final accounts of the liquidation of the Company will be submitted.

(389—2)

EDWARD ELLIOTT, *Liquidator.*

Kalacherra Tea Company, "Limited."

AN Extraordinary General Meeting of the Shareholders of this Company will be held at the Registered Office of the Company, No. 104, Clive Street, on Wednesday, the 7th proximo, at 4 P.M., for the purpose of receiving the Director's report and declaring an *ad-interim* dividend

BORRADAILE, SCHILLER AND CO., *Secretaries.*

CALCUTTA, the 30th September 1874. (390—2)

Muttuck Tea Company, Limited.

AN Extraordinary General Meeting of Shareholders will be held at No. 9, Dalhousie Square, on Saturday, the 31st October, at 3 P.M., for the purpose of electing an auditor.

(373—3)

W. HURST, *Managing Director.*

In the matter of the Port Canning Municipality.

WHEREAS in accordance with instructions from Government, a dividend at the rate of 6 per cent. on the total liabilities of the aforesaid estate has been declared payable to such debenture-holders of the said estate as have been admitted as creditors of the estate, notice is hereby given that application for payment of the aforesaid dividend may be made to the Collector of 24-Pergunnahs, the manager of the said estate, at his Office at Alipore, on or before the 5th day of January 1875. F. B. PEACOCK, *Manager, Port Canning Municipal Estate.*

ALIPORE, the 9th September 1874. (358—4)

Destroyed by White Ants.

THE following Government Promissory Notes, viz.:—

No. 43985 of the 30th June 1854-55 of the 4 per cent. loan ...	Co.'s Rs.	1,000
No. 14914 of 17331 of the 1st February 1842-43 of the 4 per cent. loan...	,,	1,000
No. 18998 of the 1st February 1842 43 of the 4 per cent. loan ...	,,	1,000
No. 001262 of 9336 of the 31st March 1835-36 of the 4 per cent. loan ..	,,	1,000
Total Co.'s Rs. ...		4,000

(368—3) DYAL CHAUND SILL.

Lost or Stolen.

THE Upper halves of the following Government Promissory Notes:—

No. 024456,	of 4 per cent.	of 1854,	for Rs.	1,000	Standing in the name of H. B. Goodall;
,, 026295,	,,	,,	,,	4,000	
,, 024455,	,,	,,	,,	10,000	
,, 026294,	,,	,,	,,	50,000	
,, 022758,	,,	,,	,,	1,000	Originally standing in the name of Oriental Bank;
,, 027593,	,,	,,	,,	2,000	Originally standing in the name of Allahabad Bank,
			Total Rs.	68,000	

and last endorsed to H. B. Goodall, the proprietor, by whom it was never endorsed to any other person. Payment of the above notes and interest thereupon have been stopped at the Public Debt Office, Bank of Bengal, and application is to be made for the issue of duplicates in favor of the proprietor.

For the Delhi and London Bank, Limited.

CALCUTTA, the 15th September 1874. (366—3) T. LONGMUIR, *Manager.*

Lost.

THE following Promissory Note, No. $\frac{001052}{006293}$, for Rs. (500) five hundred, in the 4½ per cent. Government security of 1871, having been lost, the public are warned against purchasing or otherwise dealing with it.

CALCUTTA, 39, DHURRUMTOLLAH, the 24th September 1874. (382—3) W. P. FARIS.

Publications for Sale at the Bengal Secretariat Press.

THE BENGAL ADMINISTRATION REPORT FOR 1872-73, *price*... Rs. 7 8 0

MAP OF BENGAL, 1873, *price*, if taken with the Report ... ... ,, 1 0 0

Ditto. separately .. .. ,, 2 0 0

Rules for the Sale of Waste Lands, *price* 4 *annas.*

Act VII (B.C.) of 1873 (Labor Districts Emigration), the Government Resolution thereon, and the Rules and Forms under the Act, bound up together in pamphlet form 8 annas per copy, or, including postage ... ... Rs. 0 10 0

Papers Regarding the Tea Industry in Bengal, *price* Rs. 3.

Report on the Cultivation of, and Trade in, Jute in Bengal, and on Indian Fibres available for the Manufacture of Paper, with map. By HEM CHUNDER KERR, Deputy Magistrate on special duty. Price ... ... Rs. 8 0 0

A Report on the District of Jessore: its Antiquities, its History, and its Commerce. (Second Edition, Revised and Corrected). By J. WESTLAND, ESQ., C.S., late Magistrate and Collector of Jessore. Price ... ... Rs. 3 0 0

Selection of Papers regarding the Hill Tracts between Assam and Burmah, and, on the Upper Brahmapooter. Price ... ... Rs. 5 0 0

Selections from Divisional and District Annual Administration Reports 1872-73, with the Government Resolutions on them. Price ... ... Rs. 5 0 0

Progressive Colloquial Exercises in the Lushai Dialect of the Dzo or Kuki Language. With Vocabularies and Popular Tales (notated). By Captain THOMAS HERBERT LEWIN, B.S.C., Deputy Commissioner, Chittagong Hills. Price ... ... Rs. 6 0 0

Selections from the Supplement to the *Calcutta Gazette*, 1871 *to* 1874. Price Rs. 2-8.

Apply to E. M. LEWIS, Bengal Secretariat Press, 28, Chowringhee Road, Calcutta.

☞ The following books may be had from the Office of Superintendent, Government Printing, No. 8, Hastings Street. No orders can be attended to, unless accompanied by a remittance. When postage stamps are forwarded, one anna additional should be sent for every Rupee's worth of stamp for discount in exchanging them for cash. Service labels are not received.

Books required on the public service are only supplied when authorized by the Department under whose orders they are published.

Will be published on 1st proximo.

Army List.—New Number.

The Official Quarterly Army List of H. M.'s Forces in Bengal, to which is appended the Civil Service Gradation List, corrected up to 1st October 1874. *Price Rs.* 4; *packing and postage,* 8 *annas.*

Rules for the Qualification, Admission, and Enrolment of Pleaders and Mooktears in Mofussil Courts. *Price* 4 *annas; by post,* 5 *annas.*

Rules for Admission of Vakeels in the High Court. *Price* 4 *annas; by post,* 5 *annas.*

New authorized edition corrected up to 1*st December* 1873; *royal* 8*vo., limp covers, with every alternate page blank for entering notes and alterations.*

The Civil Pension Code. *Price, Re.* 1-4; *packing and postage,* 4 *as.*
The Civil Leave Code. *Price, Re.* 1; *packing and postage,* 3 *as.*
The Acting Allowance Code. *Price, As.* 8; *packing and postage,* 2 *as.; or*
The Three Codes bound in one vol. *Price, Rs.* 2-8; *packing and postage* 8 *as.*

A Report on the Expedition to Western Yunan *viâ* Bhamo. By John Anderson, M.D., Medical Officer and Naturalist to the Expedition. *Price Rs.* 8.

Report of the Commissioners appointed by the Government of India to inquire into the Origin, Nature, &c., of Indian Cattle Plagues. With Appendices, Calcutta, 1871. Fol. pp. xxx and 999, with Maps. *Price Rs.* 10; *packing,* 4 *annas.*

Selections from Unpublished Records of Government for the years 1748 to 1767 inclusive. Relating mainly to the social condition of Bengal. With a Map of Calcutta in 1784. By the Rev. J. Long, Member of the Government Record Commission. *Price Rs.* 5; *packing and postage* 1 *Re. extra.*

Selections from Calcutta Gazettes of the years 1816 to 1823 inclusive, showing the political and social condition of the English in India upwards of fifty years ago. By Hugh David Sandeman, C.S., Accountant-General, Bengal, and Member of the Record Commission. *Volume I, Rs.* 3, *and Volumes II, III, IV, and V, at Rs.* 5 *each; packing and postage Re.* 1 *extra.*

Revised (Indian) Army Regulations, Regulations and Orders for the Army of the Bengal Presidency. Published by authority. Royal 8vo., cloth boards. *Price, Rs.* 4; *packing and postage, Re.* 1. *Interleaved copy, Rs.* 5; *packing and postage, Re.* 1-12.

Book of Forms referred to in the above. Foolscap folio, enclosed in stiff covers. *Price, Rs.* 2; *packing and postage, Re.* 1-8.

Report on the Fresh Water Fish and Fisheries of India and Burma. By Surgeon-Major Francis Day, F.L.S. & F.Z.S., Inspector-General of Fisheries in India. *Price Rs.* 2; *packing and postage,* 10 *annas extra.*

Public Works Department Classified List and Distribution Return of Establishment, corrected up to 1st April 1874. *Price Rs.* 2; *packing and postage,* 4 *annas.*

The Thanatophidia of India, being a description of the venomous snakes of the Indian Peninsula, with an account of the influence of their poison on life, and a series of experiments. By J. Fayrer, M.D., C.S.I., F.R.S.E., Honorary Physician to the Queen, Surgeon-Major, Her Majesty's Bengal Army, Professor of Surgery and Senior Surgeon in the Calcutta Medical College and its Hospital, Fellow of the University of Calcutta, and late President of the Asiatic Society of Bengal. *Price Rs.* 80 *per copy; packing and postage, Rs.* 2-4.

The older Statutes in force in India, edited, with Notes and an Index, by Whitley Stokes, Esq. *Price Rs.* 5; *packing and postage,* 3 *annas.*

A collection of Statutes relating to India passed between the years 1855 and 1870, both inclusive, being a Supplement to the Law relating to India and the East India Company, fifth edition, edited, with an Index to the Statutes relating to India not expressly repealed in August 1867, by Whitley Stokes, Esq. *Price Rs.* 10; *packing and postage,* 12 *annas.*

Vocabulary of Ordnance Stores, for adoption throughout British India: prepared, under the orders of the Government of India, by Ensign J. Tanner, Deputy Assistant Commissary, Bengal Ordnance Department, and rated in the Office of the Examiner of Ordnance Accounts, Fort William. *Price Rs.* 6; *packing and postage, Re.* 1-8 *extra.*

The Hymns of the Rig-Veda, in the Samhita and Pada Text, by Professor F. Max Müller, M.A., in two Volumes. *Price Rs.* 24; *packing and postage, Re.* 1-12.

*** The Rig-Veda, the oldest book of Indian literature, has very properly been made one of the principal class-books for those who study Sanskrit in the schools and colleges in India, and though at present a scholar-like knowlege of the Vedic hymns is in the examinations required of the more advanced students only, yet, as soon as editions, translations, grammars, and dictionaries shall have rendered the study of these ancient documents more accessible, I doubt not that the time will come when no one in India will call himself a Sanskrit scholar who cannot construe the hymns of the ancient Rishis of his country.—*Extract from Preface.*

The Acts of the Government of India from 1854 to date, with Indexes and lists of titles, each separately available.

In Two Vols., foolscap folio.

Correspondence relating to the Famine in Bengal and Behar, from October 1873 to May 1st, 1874. *Price Rs.* 2-8 *per vol.; packing and postage Re.* 1-4 *extra per vol.*

CONTENTS:—Vol. I, the principal official correspondence relating to the Famine. Vol. II, Special Narratives and Minutes by the Hon'ble Sir R. Temple, K.C.S.I., Lieutenant-Governor of Bengal.

Report on the production of Tobacco in India, by J. E O'Connor. *Price, Re.* 1-8; *packing and postage,* 8 *annas.*

Note on Lac, by J. E. O'Connor. Revised edition. *Price,* 8 *annas; packing and postage,* 3 *annas.*

Office of Superintendent of Government Printing, No. 8, Hastings Street, Calcutta.

For Sale.

AT the Meteorological Office, No. 22, Chowringhee, the following official publications:—

Meteorological Report of 1867	Rs. 0	12	per copy.
Ditto ditto 1868	„ 1	8	„
Ditto ditto 1869	„ 2	4	„
Ditto ditto 1870	„ 2	6	„
Ditto ditto 1871	„ 2	8	„
Ditto ditto 1872	„ 3	0	„
Administration Report of 1870-71	„ 0	4	„
Ditto ditto 1871-72	„ 0	4	„
Ditto ditto 1872-73	„ 0	4	„
A table of the average monthly and annual rainfall at 98 Stations in Northern India	„ 0	4	„

The above are also to be obtained at the same prices at Messrs. Thacker, Spink and Company, No. 5, Government place.

HENRY F. BLANFORD, *Meteorological Reporter to the Govt. of Bengal.*

CALCUTTA, the 22nd September 1873.

Postal Notices.

SEA OVERLAND MAILS.

For	Box closes at	Date.	Per Steamer.
Port Blair and Camorta ..	7 P.M. ...	30th Sept 1874...	*Scotia.*
Ceylon, Straits, Hong-Kong, United States of America, and the Colonies of Queensland and Victoria, *viâ* Torres' Straits. Letters, &c., for the latter Colony must be specially superscribed.	7 „ ...	3rd Oct. „	*From Bombay.*
Rangoon, Moulmein, and Straits ...	7 „ ...	4th „ „	*Agra.*
Chittagong, Akyab, and Kyouk Phyoo ...	7 „ ...	4th „ „	*Madras.*
Madras and Ceylon ...	7 „ ...	5th „ „	*Mongolia.*
Persian Gulf ...	7 „ ...	6th „ „	*From Bombay.*

The next Overland Mail, *viâ* Bombay, will close at the General Post Office on Friday, the 2nd October 1874.

2. Book-post and pattern packets must be posted on the 1st October 1874.

Letters, &c., for Mauritius, St. Denis, Réunion, Natal, and Cape of Good Hope, can be sent by this opportunity.

N.B.—The Letter-Box will close at 7 P.M. precisely, after which hour Overland letters, fully prepaid, and bearing extra postage stamp of two (2) annas on each cover, will be received up to 7-30 P.M., or, bearing an extra postage stamp of four (4) annas on each cover, up to 8 P.M., and after 8 up to 9 P.M., by a Post Office Clerk at the East Indian Railway Station, Armenian Ghât.

CALCUTTA, the 29th September 1874.

M. PERCY, *Post-Master.*

List of Unclaimed Letters lying in the Calcutta Post Office on the 29th September 1874.

Bobonau, E. A.
Bocano, M.
Branson, E.
Byers, E. K.
Casperz, W. E.
Eibler, D.
Elman, S.
Forsyth, W.
Harvey, G.
Harman, J.
Ivol, W.
Lambert, J. R.
Lyall, J. E.
Potter, Miss.
Roy, R. C.
Ryan, J. H.
Seymour, F. S.
St. Clair, Miss.
Superintendent, C. O.
Teils, Mrs. G.
Underwood, A. J. H. A.

M. PERCY, *Post-Master.*

In the Court for the Relief of Insolvent Debtors at Calcutta.

IN the matter of Nolit Mohun Doss, of No. 20, Copallytollah Lane, in the Town of Calcutta, Banian and Commission Agent, an Insolvent.

NOTICE is hereby given that by an order of this Court made in this matter and dated the 15th day of September 1874, *Friday, the 27th November* next, was appointed for the hearing of claims in this matter, and it was ordered that the Official Assignee should be at liberty to give notice in writing to such of the Creditors of the said Insolvent to come in and prove their claims as he should think fit, and that the Creditors who should be required by the Official Assignee to substantiate their claims should file in the Office of the Chief Clerk of the said Court or deliver to the said Assignee a statement of the amount of their respective claims against the Estate of the said Insolvent duly verified by affidavit, such statement and affidavit to be brought in by the said Creditors on or before the 23rd day of November next, and that the claims of such of the Creditors as should be required to bring in and substantiate their claims as aforesaid and should fail to do so within the time aforesaid, should be liable to be expunged from the said Schedule.

Besides such Creditors as may receive notice from the Official Assignee that they are required to prove their claims in this matter, any other persons claiming to be Creditors of the abovenamed Insolvent may on the day appointed for such meeting for proof of claims bring forward their proofs in support of any claim, and the Court will deal with the same in manner directed by the 41st Section of the Act as to claims.

DIGNAM & ROBINSON, *Attorneys.* A. B. MILLER, *Official Assignee.*

CALCUTTA, the 26th September 1874. (385—1)

INSOLVENT NOTICES.

Court for the Relief of Insolvent Debtors at Calcutta.

IN the matter of HENRY FINCH HUMPHREYS, an Insolvent.

On Friday, the 18th day of September instant, it was ordered that the matters of the petition of the said Insolvent be heard on Friday, the 27th day of November next, and that the said Insolvent do then attend to be examined before the said Court.

Ukhoy Chunder Dutt, *Attorney.*

IN the matter of SYED AHMED, an Insolvent.

On Saturday, the 19th day of September instant, it was ordered that the matters of the petition of the said Insolvent be heard on Friday, the 27th day of November next, and that the said Insolvent do then attend to be examined before the said Court.

S. J. Les[illegible], *Attorney.*

Chief Clerk's Office, the 22nd day of September 1874.

IN the matter of ISSER CHUNDER MOOKERJEE, an Insolvent.

On Tuesday, the 1st day of September instant, it was ordered that Friday, the 27th day of November next, be appointed for the further hearing of this matter, and that unless cause be shown to the contrary on that day, the said Insolvent be discharged personally as well as to his after-acquired property from all liabilities for debts, claims, and demands of and against the said Insolvent at the time of the filing of his petition for relief.

Insolvent in person.

IN the matter of RAJNARAIN PAUL and KISSOREYMOHUN PAUL, Insolvents.

On Tuesday, the 8th day of September instant, it was ordered that the order of adjudication made in this matter be set aside, and the vesting order be discharged, provided always that all acts or things done by Albert Birmingham Miller, Esquire, the Official Assignee of this court, and the Assignee of the estate and effects of the said Insolvents prior to this order, shall be good and valid, and shall not be annulled or in anywise affected thereby, and also ordered that the said Assignee do deliver over to the said Insolvent all the estate and effects, monies, goods, books, and papers, now remaining in the hands of the said Assignee belonging to the estate and effects of the said Insolvents upon payment of his usual commission, costs, charges, and expenses lawfully incurred by him.

Kallynauth Mitter, *Attorney.*

IN the matter of JAMES HILL, an Insolvent.

On Tuesday, the 1st day of September instant, by an order of this Court, the said Insolvent was adjudged entitled to his personal discharge under the Act XI Vic., Chap. XXI, as to all persons named in his Schedule as creditors or claiming to be creditors respectively, except as to the claims of F. Christien for Rs. 22-0-6, who has not been served, and of M. Doyle for Rs. 3-6, Dwarkanauth Day for Rs. 26-15, C. D. Field for Rs. 4-8, Gopaul Chunder Ghose for Rs. 16-4-9, A. T. Macmahon for Rs. 7-12, Quarter-Master John Moore for Rs. 2-7, C. R. Reynold for Rs. 10 7-3, Mrs. C. H. G. Smith for Rs. 5-15-2, C. Sharp for Rs. 72-5, Sauth Courie Chuckerbutty for Rs. 75, and Shama Churn Sircar for Rs. 36, who appeared not to have been served the full time of the notice of the day of hearing in this matter.

W. F. Watson, *Attorney.*

Chief Clerk's Office, the 29th day of September 1874.

INSOLVENT ESTATES.

QUARTERLY STATEMENT MADE UP TO 31ST JULY 1874.

ESTATES.	Whole amount of receipts.	Whole Disbursements.		Balance.	Portion of balance applicable to dividends now payable.	Portion of balance invested in Government Securities.	Probable outturn of the dependencies.
		Dividends paid.	Other payments.				
	Rs. A. P.	Rs. A. P.	Rs. A. P.	Rs. A. P.	Rs. A. P.	Rs. A. P.	
Alexander and Co. ..	2,90,537 12 0	2,31,690 13 10	48,537 9 8	10,309 4 6	9,691 11 1	0 0 0	Nothing further recoverable.
Adam, Scott and Co. ...	1,29,817 3 8	1,04,491 12 0	22,595 9 2	2,729 14 6	0 0 0	2,299 10 1	Ditto ditto.
Anderson and Co., William ..	2,526 6 6	0 0 0	1,843 12 7	682 9 11	0 0 0	441 7 0	Ditto ditto.
Asiatic Marine Insurance Office	8,37,389 0 0	6,75,633 6 11	1,37,719 5 10	24,036 3 3	24,036 3 3	21,173 15 5	Ditto ditto.
Allport, Rowland ...	13,930 1 8	11,816 2 9	1,882 2 9	231 12 2	0 0 0	0 0 0	Ditto ditto.
Adams, Thomas ..	13,107 9 11	7,612 1 5	5,180 10 11	314 13 7	33 5 6	0 0 0	Ditto ditto.
Ajoodeapersad Bindapersad ...	19,731 12 7	8,626 12 3	10,834 7 10	270 8 6	237 13 4	0 0 0	Ditto ditto.
Anund Chunder Bannerjee ...	1,786 10 0	0 0 0	1,485 8 8	301 1 4	0 0 0	0 0 0	Ditto ditto.
Arnold and Co., (Aga Mahomed Hossen Sheerazie, and T. S M Brewer) ...	6,640 12 1	0 0 0	3,072 0 6	3,568 11 7	0 0 0	0 0 0	Ditto ditto.
Anstruther and Co. .	7,407 6 11	2,557 5 0	2,818 6 6	2,031 11 5	0 0 0	0 0 0	Outstandings in course of recovery.
Abendroth, J C R.(Durrschmidt, Grob and Co) ...	1,919 10 7	0 0 0	0 0 0	1,919 10 7	0 0 0	0 0 0	Ditto ditto.
Ardwise, Joseph	360 0 0	0 0 0	100 0 0	260 0 0	0 0 0	0 0 0	Ditto ditto.
Abendroth, J. C R. ...	2,456 14 6	861 0 0	963 7 0	632 7 6	0 0 0	0 0 0	Ditto ditto.
Arrakiel, J. G. ...	516 5 6	0 0 0	216 0 0	300 5 6	0 0 0	0 0 0	Ditto ditto.
Balfour and Co. ..	5,55,416 13 6	2,99,309 3 6	2,54,374 8 0	1,733 2 0	585 2 11	0 0 0	Nothing further recoverable.
Boyd and Co.	29,726 15 0	10,561 9 2	13,284 10 3	5,880 11 7	5,719 14 3	1,700 11 10	Ditto ditto.
Bruce, Shand and Co. ...	8,36,502 5 5	4,96,519 5 11	3,32,261 3 0	7,721 12 6	7,597 6 2	0 0 0	Ditto ditto.
Brunet, Saliz, and Latapie ..	15,235 0 0	7,411 12 3	5,431 6 7	2,391 13 2	2,391 13 2	0 0 0	Ditto ditto.
Bischoff, Beer and Co. ..	2,640 5 8	0 0 0	2,056 3 5	584 2 3	0 0 0	0 0 0	Ditto ditto.
Braddon and Co. ...	14,038 14 7	5,530 14 4	7,760 13 4	747 2 11	0 0 0	0 0 0	Ditto ditto.
Brojonath Dhur (1st) ...	10,468 0 10	4,820 5 11	5,325 6 4	322 4 7	226 0 10	0 0 0	Ditto ditto.
Burkinyoung, Robert ..	8,040 0 6	5,303 10 11	2,392 8 6	343 13 1	0 0 0	0 0 0	Ditto ditto.

Bykuntnath Dutt	...	2,252	1	0	0	0	0	1,740	0	0	512	1	0	0	0	0	0	0	0	Ditto ditto.
Bodry, John (1st)	...	1,649	0	8	0	0	0	474	0	0	1,175	0	8	0	0	0	0	0	0	Ditto ditto.
Baxter, W. G.	...	12,949	12	6	6,036	14	2	6,517	9	9	395	4	7	0	0	0	0	0	0	Ditto ditto.
Baneymadhub Day	...	436	9	6	0	0	0	0	0	0	436	9	6	0	0	0	0	0	0	Ditto ditto.
Bryant, A. L.	...	3,620	14	0	1,930	10	2	1,431	3	2	259	0	8	246	7	5	0	0	0	Ditto ditto.
Bhowanypersad Gonu	...	6,534	0	0	3,543	0	5	2,668	9	6	322	6	1	21	5	8	0	0	0	Ditto ditto.
Bagot, W. N.	...	4,149	4	9	0	0	0	3,439	4	0	710	0	9	0	0	0	0	0	0	Ditto ditto.
Bluett, James	...	873	0	0	0	0	0	48	0	0	825	0	0	0	0	0	0	0	0	Ditto ditto.
Bhoobun Mohun Mitter	...	4,000	0	0	0	0	0	2,163	7	9	1,836	8	3	1,794	12	6	0	0	0	Ditto ditto.
Baboolall Shaw and others	...	1,24,541	6	5	71,523	2	4	25,008	0	11	28,010	3	2	5,143	14	8	0	0	0	Outstandings in course of recovery.
Bodry, John (3rd)	...	4,396	5	9	689	12	4	2,295	13	4	1,410	12	1	147	4	10	0	0	0	Nothing further recoverable.
Brojonath Mookerjee	..	1,675	2	0	0	0	0	142	12	3	1,532	5	9	0	0	0	0	0	0	Ditto ditto.
Behrends, G. F.	..	1,641	5	0	460	15	6	433	12	2	746	9	4	638	1	3	0	0	0	Ditto ditto.
Buldeo Doss	...	3,395	9	9	0	0	0	401	0	0	2,994	9	9	0	0	0	0	0	0	Ditto ditto.
Barham, Hill & Co.	...	26,419	3	9	0	0	0	3,859	2	9	22,560	1	0	0	0	0	0	0	0	Outstandings in course of recovery.
Bhoom Sing Jeet Mull	...	2,460	13	6	0	0	0	108	1	0	2,352	12	6	0	0	0	0	0	0	Schedule not filed as yet.
Bhore Mull Goundka	...	13,709	3	6	0	0	0	335	6	0	13,373	13	6	0	0	0	0	0	0	Ditto ditto.
Bodelio and Co.	...	11,635	9	1	0	0	0	1,204	9	9	10,430	15	4	0	0	0	0	0	0	Outstandings in course of recovery.
Colvin and Co.	...	1,72,972	2	4	1,30,838	13	6	30,374	1	1	11,759	3	9	11,444	9	9	0	0	0	Nothing further recoverable.
Cruttenden, Mackillop and Co.	..	93,846	2	8	72,436	13	9	19,943	2	4	1,466	2	7	463	11	7	0	0	0	Ditto ditto.
Cantor and Co.	...	2,11,423	11	5	1,42,443	15	6	67,887	11	5	1,092	0	6	1,048	13	4	0	0	0	Ditto ditto.
Cockerell and Co.	...	17,19,419	1	7	3,86,102	12	10	13,26,584	4	11	6,731	15	10	6,701	5	10	0	0	0	Ditto ditto.
Colville, Gilmore and Co.	...	8,983	9	1	2,535	0	0	3,507	14	2	2,940	10	11	0	0	0	0	0	0	Ditto ditto.
Connylall Burral and Kissenmohun Burral	...	5,361	3	9	3,057	5	0	1,868	1	5	455	13	4	0	0	0	0	0	0	Ditto ditto.
Crompton, G. T.	...	5,408	9	0	2,654	1	0	2,070	5	3	684	2	9	0	0	0	0	0	0	Ditto ditto.
Campbell, Colin	...	1,866	15	9	688	3	8	938	8	8	240	3	5	179	12	2	0	0	0	Ditto ditto.
Cook, Henry	...	12,411	12	7	7,137	10	8	4,745	4	2	528	13	9	395	4	3	0	0	0	Ditto ditto.
Currie, J. A. (2nd)	...	16,504	11	6	5,130	8	4	10,250	7	5	1,123	11	9	1,061	9	3	0	0	0	Ditto ditto.
Curnin, Ellen	...	1,403	0	0	0	0	0	913	0	0	490	0	0	0	0	0	0	0	0	Ditto ditto.
Carberry, R. J.	...	374	15	8	0	0	0	0	0	0	374	15	8	0	0	0	0	0	0	Ditto ditto.
Corcoran, J. F.	...	7,210	3	10	5,984	12	0	437	13	0	787	10	10	0	0	0	0	0	0	Ditto ditto.
Carrapiet, C. P.	...	2,250	0	0	463	12	0	1,446	9	8	339	10	4	297	0	2	0	0	0	Ditto ditto.
Campbell, J. W. H.	...	96,676	0	2	26,597	7	1	69,780	10	10	297	14	3	0	0	0	0	0	0	Ditto ditto.
Curran, J. L.	...	1,696	15	0	748	7	5	461	1	3	487	6	4	423	0	0	0	0	0	Ditto ditto.
Conyers, Z. E.	...	1,176	0	0	414	6	11	165	4	11	596	4	2	513	2	1	0	0	0	Ditto ditto.
Carberry, Anne and R. J.	...	5,877	11	10	3,172	8	10	2,317	10	2	387	8	10	0	0	0	0	0	0	Ditto ditto.
Cameron, John (2nd)	...	28,417	4	9	21,918	11	0	5,603	5	2	895	4	7	0	0	0	0	0	0	Ditto ditto.
Cockell, W. J.	...	16,461	3	8	13,699	1	9	2,286	15	10	475	2	1	384	11	10	0	0	0	Ditto ditto.
Cones, W. V.	...	2,158	7	1	0	0	0	1,244	0	0	914	7	1	0	0	0	0	0	0	Ditto ditto.
Calder, David	...	1,602	15	0	0	0	0	887	9	6	715	5	6	0	0	0	0	0	0	Ditto ditto.

ESTATES.	Whole amount of receipts.	Whole Disbursements.		Balance.	Portion of balance applicable to dividends now payable.	Portion of balance invested in Government Securities.	Probable outturn of the dependencies.
		Dividends paid.	Other payments.				
	Rs. A. P.	Rs. A. P.	Rs. A. P.	Rs. A. P.	Rs. A. P.	Rs. A. P.	
Connyram and Chooneelall ...	9,623 9 3	5,676 2 8	2,212 5 4	1,735 1 3	1,523 9 7	0 0 0	Nothing further recoverable.
Chogmull Muddun Chund ...	686 9 3	0 0 0	193 7 3	493 2 0	0 0 0	0 0 0	Ditto ditto.
Charles Nephew & Co. ...	4,92,596 3 1	3,62,796 6 7	94,700 13 1	35,098 15 5	19,591 2 3	0 0 0	Outstandings in course of recovery.
Chundernath Shaw and another	7,101 5 9	5,193 0 11	1,566 7 7	341 13 3	0 0 0	0 0 0	Ditto ditto.
Castello, M. G. ...	3,201 7 9	2,227 5 6	226 4 0	747 14 3	112 10 6	0 0 0	Nothing further recoverable.
Child, W. C. ...	21,719 5 3	13,130 0 8	4,653 9 7	3,935 11 0	3,687 15 10	0 0 0	Outstandings in course of recovery.
Cohen, F. A. ...	929 8 6	240 0 0	460 3 8	229 4 10	0 0 0	0 0 0	Ditto ditto.
Collins, B. S. ...	2,448 2 3	1,231 14 0	1,037 2 10	179 1 5	0 0 0	0 0 0	Ditto ditto.
Carr, Robert ...	11,349 3 8	6,043 14 2	860 8 0	4,444 13 6	3,952 12 6	0 0 0	Ditto ditto.
Cantwell, Edward L. ...	600 0 0	0 0 0	230 10 6	369 5 6	0 0 0	0 0 0	Nothing further recoverable.
Choonamul ...	405 10 0	0 0 0	74 8 0	331 2 0	0 0 0	0 0 0	Ditto ditto.
Dickson, William ...	1,843 0 2	999 2 3	185 2 0	658 11 11	0 0 0	0 0 0	Ditto ditto.
Dawes, W. T. ...	906 9 6	0 0 0	0 0 0	906 9 6	0 0 0	0 0 0	Ditto ditto.
DeMello, A. H. ...	4,637 13 6	2,375 4 10	1,230 8 4	1,032 0 4	577 2 8	0 0 0	Ditto ditto.
Dove, J. M. ...	12,419 10 11	8,805 9 4	2,169 10 8	1,444 6 11	1,368 12 11	0 0 0	Ditto ditto.
Dorrett Brothers ...	2,164 9 6	0 0 0	1,283 7 3	881 2 3	0 0 0	0 0 0	Ditto ditto.
DeSilva, John Emanuel ...	13,643 11 3	11,131 11 5	851 8 9	1,660 7 1	1,660 7 1	0 0 0	Ditto ditto.
DeSouza, John ...	1,334 0 3	0 0 0	805 9 0	528 7 3	0 0 0	0 0 0	Ditto ditto.
Dumat, Alfred ...	6,224 5 6	1,051 12 9	2,024 3 5	3,148 5 4	0 0 0	0 0 0	Ditto ditto.
Durrant, Edward	3,223 1 6	1,749 5 4	833 12 6	639 15 8	0 0 0	0 0 0	Ditto ditto.
Doorgapersad Goolzareemull ...	1,006 6 6	592 15 10	101 1 4	312 5 4	191 6 7	0 0 0	Ditto ditto.
Dennison, G. R. ...	29,546 0 0	26,967 6 10	1,607 6 4	971 2 10	0 0 0	0 0 0	Ditto ditto.
DeBrunner, Jules ...	65,912 4 7	57,434 3 2	7,094 11 1	1,383 6 4	164 7 8	0 0 0	Ditto ditto.
Duff, David ...	1,582 12 9	126 15 5	428 9 7	1,027 3 9	915 6 0	0 0 0	Ditto ditto.
Dinnonath Paul ...	834 4 3	0 0 0	119 12 9	714 7 6	0 0 0	0 0 0	Ditto ditto.
Dwarkanath Mitter ...	5,922 12 0	37 6 5	4,605 13 5	1,279 8 2	1,141 13 2	0 0 0	Ditto ditto.
Dinnonath Day ...	11,506 7 7	3,820 4 11	1,928 13 9	5,757 4 11	2,566 12 1	0 0 0	Outstandings in course of recovery.
Dhunput Sing ...	4,274 6 5	1,607 13 2	1,378 13 11	1,267 11 4	1,140 5 2	0 0 0	Ditto ditto.
Doorgachurn Dutt and another	1,157 15 9	0 0 0	715 11 0	442 4 9	0 0 0	0 0 0	Ditto ditto.
Doss Brothers ...	4,001 10 0	127 9 6	768 11 0	3,105 5 6	0 0 0	0 0 0	Ditto ditto.

Dunsford, R. C. ...	415 15 0	0 0 0	215 4 6	200 10 6	0 0 0	0 0 0	Ditto	ditto.
DeCruz E. A. ...	1,352 0 0	267 12 4	101 4 4	982 15 4	816 10 2	0 0 0	Ditto	ditto.
Ewing, Aird, and Anderson ...	3,11,186 10 2	59,611 6 10	2,42,022 15 9	9,552 3 7	9,516 3 7	0 0 0	Nothing further recoverable.	
Edwards, C. L. ...	815 0 0	0 0 0	100 0 0	715 0 0	0 0 0	0 0 0	Ditto	ditto.
Ellias, M. B. ...	7,233 3 6	3,428 10 7	1,263 5 10	2,541 3 1	2,541 3 1	0 0 0	Ditto	ditto.
Eagleton, F. A. ...	3,009 12 3	726 10 4	1,895 14 7	387 3 4	0 0 0	0 0 0	Outstandings in course of recovery.	
Fergusson and Co. ...	1,85,471 6 9	1,28,502 9 0	32,263 10 7	24,705 3 2	12,773 2 2	0 0 0	Nothing further recoverable.	
Fergusson, Brothers and Co. ...	1,47,614 13 0	68,637 12 4	75,088 10 2	3,888 6 6	3,761 0 8	0 0 0	Ditto	ditto.
Foster, Rogers and Co. ...	6,323 3 10	857 3 7	2,294 7 11	3,171 8 4	3,171 8 4	0 0 0	Ditto	ditto.
Fraser, D. W. ...	2,233 4 11	485 3 7	1,004 0 3	744 1 1	631 0 10	0 0 0	Ditto	ditto.
Fabian, E. D. ...	775 8 6	0 0 0	0 0 0	775 8 6	0 0 0	0 0 0	Ditto	ditto.
Fraser, W. T. ...	1,623 15 9	0 0 0	505 15 9	1,118 0 0	0 0 0	0 0 0	Ditto	ditto.
Fisher, A. ...	2,065 1 5	61 0 0	1,209 5 6	794 11 11	709 15 6	0 0 0	Ditto	ditto.
Ferris, G. R. ...	2,650 0 0	54 15 6	813 2 3	1,781 14 3	1,304 9 6	0 0 0	Ditto	ditto.
Fanshaw, R. F. ...	876 0 10	0 0 0	0 0 0	876 0 10	0 0 0	0 0 0	Ditto	ditto.
Fornaro and Huni ...	27,287 11 9	12,796 10 9	8,932 14 1	5,558 2 11	5,038 2 11	0 0 0	Outstandings in course of recovery.	
Gilmore and Co. ...	46,557 11 0	23,186 11 8	19,706 7 8	3,664 7 8	0 0 0	2,637 13 8	Ditto	ditto.
Griffiths, Curtis and Co. ...	49,455 13 8	23,262 15 3	19,199 5 0	6,993 9 5	6,993 9 5	0 0 0	Nothing further recoverable.	
Gordon, Stuart and Co. ...	78,114 13 11	36,476 0 3	35,156 13 0	6,481 6 8	2,666 6 8	0 0 0	Ditto	ditto.
Goberdhone Mullick ...	2,880 14 9	1,296 3 2	912 11 0	672 0 7	0 0 0	0 0 0	Ditto	ditto.
Gibson & Co. ...	463 3 4	0 0 0	0 0 0	463 3 4	0 0 0	0 0 0	Ditto	ditto.
Greedhur Mullick ...	1,111 3 8	0 0 0	397 0 0	714 3 8	0 0 0	0 0 0	Ditto	ditto.
Gooroo Churn Sen ...	1,09,756 8 1	82,808 3 10	25,005 7 7	1,942 12 8	1,545 12 4	0 0 0	Ditto	ditto.
Gubboy, A. J. ...	9,055 7 0	5,179 12 11	1,966 5 11	1,909 4 2	350 0 0	0 0 0	Ditto	ditto.
Gordon, G. J. ...	570 0 0	0 0 0	0 0 0	570 0 0	0 0 0	0 0 0	Ditto	ditto.
Gocooldas Soonderjee ...	18,266 14 1	11,533 9 3	5,760 12 11	972 7 11	0 0 0	0 0 0	Ditto	ditto.
Golabchund Hemchund ...	1,506 2 0	0 0 0	120 9 0	1,385 9 0	0 0 0	0 0 0	Schedule not filed as yet.	
Golaum Hossein Virgee ...	1,26,756 14 4	40,928 6 8	85,314 2 4	514 5 4	318 1 0	0 0 0	Nothing further recoverable.	
Grant and Sons, G. ...	5,901 12 5	3,326 15 7	2,011 4 10	563 8 0	0 0 0	0 0 0	Outstandings in course of recovery.	
Ghasseeram ...	33,236 7 5	6,030 3 5	19,163 10 11	8,042 9 1	472 15 4	0 0 0	Ditto	ditto.
Ghose and Co., R. G. ...	26,848 9 2	17,577 2 4	7,735 8 5	1,535 14 5	877 2 0	0 0 0	Ditto	ditto.
Gilmour, J. A. G. ...	512 8 0	0 0 0	0 0 0	512 8 0	0 0 0	0 0 0	Nothing further recoverable.	
Gregory, M. ...	17,166 7 6	11,708 12 11	4,100 12 3	1,356 14 4	639 3 2	0 0 0	Outstandings in course of recovery.	
Gubboy E. S. ..	33,575 7 3	28,819 0 0	3,324 4 6	1,432 2 9	0 0 0	0 0 0	Nothing further recoverable.	
Greey, W. W. ...	17,979 9 2	15,667 10 5	1,313 15 6	997 15 3	947 11 3	0 0 0	Outstandings in course of recovery.	
Gasper, N. M. ...	4,762 5 3	2,524 6 7	262 5 5	1,975 9 3	371 12 0	0 0 0	Ditto	ditto.
Gobind Dass Mullick ...	1,700 8 3	40 0 0	557 8 9	1,102 15 6	0 0 0	0 0 0	Ditto	ditto.
Gopeenauth Chundun Mull ...	1,082 3 0	0 0 0	111 4 0	970 15 0	0 0 0	0 0 0	Ditto	ditto.
Gungaram and others ...	1,716 7 3	0 0 0	5 14 0	1,710 9 3	0 0 0	0 0 0	Ditto	ditto.
Gobin Chund Koby ..	2,315 13 6	0 0 0	143 8 9	2,172 4 9	0 0 0	0 0 0	Ditto	ditto. (Schedule not filed as yet
Hodgkinson and Co., G. F. ...	25,280 6 0	0 0 0	22,235 3 0	3,045 3 0	0 0 0	2,100 0 0	Nothing further recoverable.	

ESTATES.	Whole amount of receipts.	Whole Disbursements. Dividends paid.	Whole Disbursements. Other payments.	Balance.	Portion of balance applicable to dividends now payable.	Portion of balance invested in Government Securities.	Probable outturn of the dependencies.
	Rs. A. P.	Rs. A. P.	Rs. A. P.	Rs. A. P.	Rs. A. P.	Rs. A. P.	
Hurry, W. C. ..	2,619 12 6	0 0 0	1,936 7 0	683 5 6	0 0 0	449 11 11	Nothing further recoverable.
Hoffmann and Co. ...	25,170 12 11	6,933 13 9	17,650 8 0	586 7 2	356 3 4	0 0 0	Ditto ditto.
Hughesdon Brothers ...	2,43,857 5 7	32,839 1 4	2,04,181 10 6	6,836 9 9	6,330 4 9	0 0 0	Ditto ditto.
Hudson, Nathaniel ...	2,225 11 3	419 15 11	458 7 4	1,347 4 0	1,172 4 9	0 0 0	Ditto ditto.
Hurrosunker Ghose ..	1,786 2 2	114 11 7	541 0 11	1,130 5 8	1,092 1 2	0 0 0	Ditto ditto.
Hullodhur Day ...	1,047 8 9	0 0 0	196 4 0	851 4 9	0 0 0	0 0 0	Ditto ditto.
Hoppe, William ...	1,346 8 6	0 0 0	616 1 10	730 6 8	0 0 0	0 0 0	Ditto ditto.
Hughes and Templar ...	12,102 9 6	5,203 3 6	6,173 9 4	725 12 8	548 14 10	0 0 0	Ditto ditto.
Huffnagle and Co., Charles ...	1,320 4 7	0 0 0	217 12 10	1,102 7 9	0 0 0	0 0 0	Ditto ditto.
Heeralall Hunnoomantaram ...	752 14 3	0 0 0	61 0 0	691 14 3	0 0 0	0 0 0	Ditto ditto.
Hollway, William ...	1,050 0 0	0 0 0	219 4 0	830 12 0	0 0 0	0 0 0	Ditto ditto.
Hollway, William (2nd), Milliner	3,396 12 7	0 0 0	2,289 2 6	1,107 10 1	0 0 0	0 0 0	Ditto ditto.
Harvey, Andrew (2nd) ...	979 2 8	613 6 6	106 8 5	259 3 9	231 2 5	0 0 0	Ditto ditto.
Hughes, J. G. ...	741 6 8	0 0 0	232 0 0	509 6 8	0 0 0	0 0 0	Ditto ditto.
Honigberger, William ...	1,001 5 6	0 0 0	344 0 0	657 5 6	0 0 0	0 0 0	Ditto ditto.
Harvey, Andrew (1st) ...	1,859 15 11	223 9 11	158 5 9	1,478 0 3	1,437 2 7	0 0 0	Nothing further recoverable.
Hickie, William ...	536 15 6	0 0 0	0 0 0	536 15 6	0 0 0	0 0 0	Ditto ditto.
Hurjeebun Doss ...	500 0 0	0 0 0	0 0 0	500 0 0	0 0 0	0 0 0	Ditto ditto.
Heeralall ...	19,528 4 7	6,662 10 1	6,171 6 6	6,694 4 0	3,572 8 0	0 0 0	Outstandings in course of recovery.
Heeranund Choutmull ...	13,020 4 3	11,311 13 5	1,318 11 4	389 11 6	0 0 1	0 0 0	Nothing further recoverable.
Hurrynarain Dutt ...	1,425 13 6	565 1 7	688 6 9	172 5 2	138 10 0	0 0 0	Ditto ditto.
Hanlon, E. ...	2,069 9 0	0 0 0	553 14 6	1,515 10 6	0 0 0	0 0 0	Outstandings in course of recovery.
Howard Brothers ...	8,997 12 10	0 0 0	1,947 4 4	7,050 8 6	5,815 4 11	0 0 0	Ditto ditto.
Heeralall Serongha ...	280 14 9	0 0 0	0 0 0	280 14 9	0 0 0	0 0 0	Nothing further recoverable.
Hodge, G. A. (3rd) ...	360 0 0	0 0 0	0 0 0	360 0 0	0 0 0	0 0 0	Outstandings in course of recovery.
Harran Chunder Chuckerbutty	5,000 0 0	0 0 0	381 7 0	4,618 9 0	0 0 0	0 0 0	Ditto ditto.
Janssen and Co., J. ...	20,002 10 9	0 0 0	15,872 5 0	4,130 5 9	3,906 0 6	0 0 0	Nothing further recoverable.
Jeebunkissen Bose ...	924 14 0	0 0 0	103 10 0	821 4 0	0 0 0	0 0 0	Ditto ditto.
Joysookroy Sungumlall ...	5,079 4 5	3,228 5 7	1,463 13 3	387 1 7	223 14 0	0 0 0	Ditto ditto.
John Lackersteen and Brothers	3,32,942 12 9	1,52,422 5 0	1,77,386 9 5	3,133 14 4	2,926 3 7	0 0 0	Ditto ditto.

Juggeshur Laha ...	33,331 15 3 and Co.'s Paper for Rs. 1,000.	16,325 5 9	15,213 3 5	1,793 6 1	0 0 0	0 0 0	Nothing further recoverable.
Jadub Chunder Seal ...	2,094 6 7	0 0 0	754 3 0	1,340 3 7	0 0 0	0 0 0	Ditto ditto.
Jordon, J. S. ...	5,376 8 0	3,537 15 6	915 9 9	922 14 9	0 0 0	0 0 0	Ditto ditto.
Jugenpersad ...	960 8 9	0 0 0	223 9 0	736 15 9	0 0 0	0 0 0	Ditto ditto.
Jacob, Charles ...	933 8 0	0 0 0	367 14 9	565 9 3	0 0 0	0 0 0	Ditto ditto.
Judah, S. E. ..	2,186 15 0	0 0 0	1,392 15 0	794 0 0	0 0 0	0 0 0	Ditto ditto.
Jadub Chunder Nundy ...	6,143 7 9	0 0 0	51 0 0	6,092 7 9	0 0 0	0 0 0	Schedule not filed as yet.
Johurlall Mookeem ...	1,656 0 0	0 0 0	150 0 0	1,506 0 0	0 0 0	0 0 0	Outstandings in course of recovery.
Kemp, H. C. (T. Hyde Gardiner and Co.) ...	33,765 12 9	27,374 0 2	5,897 5 1	574 7 6	135 0 4	0 0 0	Nothing further recoverable.
Kelly, W. S. ...	1,603 5 3	0 0 0	615 6 2	987 15 1	0 0 0	0 0 0	Ditto ditto.
Khemjee Jootah Hurrydas Natha	1,281 10 4	0 0 0	200 14 8	1,080 11 8	976 9 3	0 0 0	Ditto ditto.
King, W. J. ..	6,750 9 10	5,333 7 10	1,285 3 11	131 14 1	42 0 0	0 0 0	Ditto ditto.
Kemp, H. C. ..	2,469 15 10	168 12 6	436 2 5	1,865 0 11	1,600 0 0	0 0 0	Ditto ditto.
Kunnoolall Baneyram and Choteelall ...	1,160 13 11	0 0 0	87 6 9	1,073 7 2	0 0 0	0 0 0	Ditto ditto.
Kedarnath Pal and Woomachurn Pal ...	53,610 10 0	36,172 3 2	16,405 15 5	1,032 7 5	649 7 2	0 0 0	Ditto ditto.
Kullooram Ramsook ...	2,433 13 6	0 0 0	425 0 0	2,008 13 6	0 0 0	0 0 0	Ditto ditto.
Kallydas Dutt ..	16,549 0 0	9,810 5 0	5,219 11 11	1,518 15 1	1,283 1 0	0 0 0	Ditto ditto.
Khan Mahomed Dhurrumsee ...	55,247 9 1	29,778 10 10	10,647 6 0	14,821 8 3	9,871 5 2	0 0 0	Ditto ditto.
Kaisree Chund Isreechund ...	3,285 5 4	15,50 13 2	147 8 9	1,586 15 5	606 14 9	0 0 0	Ditto ditto.
Kistodas Day ...	983 0 0	0 0 0	448 1 0	534 15 0	0 0 0	0 0 0	Ditto ditto.
Kissorymohun Ruckit ...	9,405 15 3	4,909 13 6	3,542 1 5	954 0 4	229 12 11	0 0 0	Ditto ditto.
Kedarnath Day ...	2,243 11 3	1,214 11 6	618 5 6	410 10 3	215 0 3	0 0 0	Ditto ditto.
Kally Doss Doss and others ...	12,697 6 9	0 0 0	4,410 2 11	8,287 3 10	0 0 0	0 0 0	Schedule not filed as yet.
Koonjobehary Nundy ...	6,598 3 9	0 0 0	91 9 9	6,506 10 0	0 0 0	0 0 0	Ditto ditto.
Kessublall Mullick ...	2,131 8 9	0 0 0	535 3 3	1,596 5 6	0 0 0	0 0 0	Outstandings in course of recovery.
Kennedy, John ...	250 0 0	0 0 0	0 0 0	250 0 0	0 0 0	0 0 0	Ditto ditto.
Lucas, W. (C. W. Carr and Co)	16,163 4 0	11,754 12 11	1,259 10 11	3,148 12 2	128 12 0	0 0 0	Ditto ditto.
Lyall, Matheson and Co. ...	3,68,228 1 10	2,81,648 14 7	84,758 5 2	1,820 14 1	0 0 0	0 0 0	Nothing further recoverable.
Larpent, Saunders and Co. ...	79,138 9 0	42,900 8 0	22,810 12 3	13,427 4 9	12,631 12 0	7,052 14 0	Ditto ditto.
Langlois and Co. ...	33,383 2 8	1,823 14 3	23,389 0 8	8,170 3 9	8,170 3 9	0 0 0	Ditto ditto.
LeTourneux, Labadie and Co. .	7,483 10 3	884 4 10	5,399 7 8	1,199 10 9	0 0 0	0 0 0	Ditto ditto.
Latapie, E. D. (1st) ...	3,982 6 2	0 0 0	3,011 4 3	971 1 11	0 0 0	0 0 0	Ditto ditto.
Lake, Hamill and Co. ...	6,015 11 6	0 0 0	2,036 6 11	3,979 4 7	0 0 0	1,722 1 4	Ditto ditto.
Leighton, Henry J. ..	1,480 0 0	0 0 0	132 11 2	1,347 4 0	1,262 12 1	0 0 0	Ditto ditto.
Landeman, J. V. ...	1,008 10 1	231 0 0	192 4 0	585 2 10	0 0 0	0 0 0	Ditto ditto.
Ledlie, A. H. (2nd) ...	1,654 8 7	0 0 0	602 2 6	1,052 6 1	0 0 0	0 0 0	Ditto ditto.

ESTATES.	Whole amount of receipts.	Whole Disbursements.		Balance remaining.	Portion of balance applicable to dividends now payable.	Portion of balance invested in Government Securities.	Probable outturn of the dependencies.
		Dividends paid.	Other payments.				
	Rs. A. P.	Rs. A. P.	Rs. A. P.	Rs. A. P.	Rs. A. P.	Rs. A. P.	
Lackersteen and Co., C. R. ...	13,673 12 11	6,504 11 7	2,045 7 2	5,123 10 2	5,013 4 5	0 0 0	Nothing further recoverable.
Lindsay, D. B. ...	1,430 3 0	0 0 0	557 4 0	872 15 0	0 0 0	0 0 0	Ditto ditto.
Limond, Campbell ...	12,578 1 10	11,077 14 5	850 12 11	649 6 6	0 0 0	0 0 0	Ditto ditto.
Lindstedt, Edward ...	1,114 12 9	0 0 0	582 4 0	532 8 9	0 0 0	0 0 0	Ditto ditto.
Lutchmeenarain Khettry ...	1,726 9 9	0 0 0	477 8 0	1,249 1 9	0 0 0	0 0 0	Ditto ditto.
Langlois, J. P. ..	1,448 12 0	0 0 0	532 0 0	916 12 0	0 0 0	0 0 0	Ditto ditto.
Low, Isabella Sarah ...	1,554 12 1	0 0 0	781 12 9	672 15 4	0 0 0	0 0 0	Ditto ditto.
Lindeman, F. P. ...	2,491 2 0	223 13 9	1,174 6 0	1,092 14 3	777 11 10	0 0 0	Ditto ditto.
Lokenath Shaw ...	8,323 8 6	5,069 1 8	2,359 1 7	895 5 3	0 0 0	0 0 0	Ditto ditto.
Latapie and Co., E. D. ...	2,419 10 6	2 5 2	458 11 0	1,958 10 4	1,841 13 8	0 0 0	Ditto ditto.
Latapie, E. D. (2nd) ..	1,414 3 9	384 11 6	802 8 2	227 0 1	0 0 0	0 0 0	Ditto ditto.
Luckeenarain Pyne ...	1,101 1 6	0 0 0	422 2 4	678 15 2	602 11 6	0 0 0	Ditto ditto.
Lepage, R. C. (Junior) ...	2,122 13 3	1,632 15 3	354 9 8	135 4 4	0 0 0	0 0 0	Ditto ditto.
Mackintosh and Co. ...	2,12,903 3 7	1,22,721 13 0	73,440 15 2	16,740 7 5	5,913 4 9	0 0 0	Ditto ditto.
Macleod, Fagan and Co. ...	17,594 12 7	3,983 10 11	10,245 13 1	3,365 4 7	2,866 3 9	0 0 0	Ditto ditto.
MacGregor, Hunter & Co. ...	10,719 11 10	0 0 0	9,875 11 3	844 0 7	0 0 0	0 0 0	Ditto ditto.
Mackey and Co., D. C. ...	1,17,353 10 2	58,372 14 3	41,914 6 8	17,066 5 3	17,066 5 3	0 0 0	Ditto ditto.
Martin, Pillans and Co. ...	96,126 13 10	19,123 12 4	71,921 2 4	5,081 15 2	5,081 15 2	0 0 0	Ditto ditto.
Minto & Co., William ...	9,560 5 4	3,938 0 5	2,759 2 7	2,863 2 4	2,863 2 4	0 0 0	Ditto ditto.
Mackenzie, R. (A. J. Currie and Co.) ..	3,047 6 8	1,305 15 1	1,118 5 3	623 2 4	384 12 8	0 0 0	Ditto ditto.
Macdonald, R. C. ...	38,187 4 0	30,796 14 2	3,417 8 1	3,972 13 9	3,622 9 4	0 0 0	Ditto ditto.
Macdonald, R. B. ...	5,077 8 6	375 9 5	653 0 11	4,028 14 2	3,619 1 3	0 0 0	Ditto ditto.
Maclean, L. A. ...	885 4 9	0 0 0	294 8 0	590 12 9	0 0 0	0 0 0	Ditto ditto.
Melville, William ...	1,720 7 8	0 0 0	244 10 2	1,475 13 6	0 0 0	441 14 9	Ditto ditto.
Manuk, M. M. ...	8,799 9 2	5,665 1 5	1,862 2 0	1,272 5 9	1,112 6 5	0 0 0	Ditto ditto.
Morris, James ...	653 13 10	0 0 0	146 0 0	507 13 10	0 0 0	0 0 0	Ditto ditto.
Magniac, Lane ...	951 15 6	0 0 0	117 0 0	834 15 6	0 0 0	0 0 0	Ditto ditto.
Monteath, John ...	821 0 3	20 12 0	189 4 0	611 0 3	0 0 0	0 0 0	Ditto ditto.
Macleod, A. D. ...	1,110 0 0	0 0 0	87 6 8	1,022 9 4	0 0 0	0 0 0	Ditto ditto.
Murdoch, Mackenzie and Co. ...	5,596 15 9	0 0 0	4,988 6 8	608 9 1	0 0 0	0 0 0	Ditto ditto.

Macfarlane and Co. ...	6,526 7 2	3,990 14 0	967 13 5	1,567 11 9	1,487 6 6	0 0 0	Ditto ditto.
Moorallydhur Newgy ...	1,385 0 8	0 0 0	223 6 9	1,161 9 11	0 0 0	0 0 0	Ditto ditto.
Meyer, F. ...	1,136 12 2	0 0 0	139 0 0	997 12 2	0 0 0	0 0 0	Ditto ditto.
Mottley, Charles (2nd) ...	7,000 0 0	4,922 0 2	737 3 4	1,340 12 6	1,271 1 11	0 0 0	Ditto ditto.
Modhoosoodun Addy ...	2,904 13 8	1,512 9 3	1,029 0 8	363 3 9	323 3 2	0 0 0	Ditto ditto.
Macdonald, Daniel ...	1,510 5 11	0 0 0	522 14 4	987 7 7	0 0 0	0 0 0	Ditto ditto.
Moore, Robert ..	5,679 3 5	3,784 10 11	1,401 10 1	492 14 5	0 0 0	0 0 0	Ditto ditto.
Martin, William ...	2,106 11 8	0 0 0	552 6 2	1,554 5 6	1,500 0 0	0 0 0	Ditto ditto.
Michael, J. C. (2nd) ...	7,760 12 8	5,358 3 5	1,869 3 4	533 5 11	0 0 0	0 0 0	Ditto ditto.
Moore, W. J. ...	4,142 15 2	528 15 11	370 3 7	3,243 11 8	3,153 15 1	0 0 0	Ditto ditto.
Middleton, J. R. ...	1,500 0 0	336 0 0	185 1 11	978 14 1	886 2 7	0 0 0	Ditto ditto.
McGilvray, Alexander ...	8,474 0 8	3,560 3 10	4,269 11 2	644 1 8	571 14 9	0 0 0	Ditto ditto.
Madhub Chunder Bysack ..	11,366 9 5	7,991 4 11	2,624 3 4	751 1 2	565 3 3	0 0 0	Ditto ditto.
Middlecoat, J. H. P. ...	461 7 2 and Co.'s Paper for Rs. 500.	0 0 0	28 11 9	432 11 5	0 0 0	0 0 0	Ditto ditto.
Moheschunder Chunder and Bholanath Chunder ...	4,718 1 3	818 12 0	3,515 0 6	684 4 9	0 0 0	0 0 0	Ditto ditto.
Mungle Chund and Pertab Chund Ruckit ...	1,182 14 3	0 0 0	642 3 0	540 11 3	0 0 0	0 0 0	Ditto ditto.
Murray, H. E. ...	10,737 4 9	2,062 11 3	7,742 7 9	932 1 9	557 0 10	0 0 0	Outstandings in course of recovery.
Meyer, A. J. ...	8,876 3 6	4,248 9 10	2,804 7 10	1,823 1 10	1,623 9 1	0 0 0	Nothing further recoverable.
Marriott, G. W. ...	1,430 12 10	413 0 0	119 8 2	898 4 8	663 7 7	0 0 0	Ditto ditto.
Mudhoosoodun Dutt ...	931 4 0	641 10 8	99 4 9	190 4 7	138 11 1	0 0 0	Ditto ditto.
Meer Dawood Ally ...	3,044 0 2	0 0 0	221 14 5	2,822 1 9	2,650 15 2	0 0 0	Ditto ditto.
Mohabeerpersaud ...	440 0 0	0 0 0	0 0 0	440 0 0	0 0 0	0 0 0	Ditto ditto.
Moreino, Samuel ...	1,803 12 1	0 0 0	214 12 0	1,589 0 1	0 0 0	0 0 0	Ditto ditto.
Monoolall ...	1,410 4 3	0 0 0	647 10 0	762 10 3	0 0 0	0 0 0	Ditto ditto.
Manuk, T. Z. ...	3,143 10 10	1,769 8 4	796 4 0	577 14 6	256 11 1	0 0 0	Outstandings in course of recovery.
Muddunjee Dhurrumsee ...	880 0 2	0 0 0	16 0 0	864 0 2	0 0 0	0 0 0	Ditto ditto.
Mothoor Mohun Ghose ...	982 5 6	0 0 0	0 0 0	982 5 6	0 0 0	0 0 0	Ditto ditto.
Manick Chund ...	3,664 5 3	2,090 13 8	987 12 6	585 11 1	290 6 4	0 0 0	Ditto ditto.
Muttylall Day ...	3,750 0 0	2,376 6 8	387 8 8	986 0 8	984 4 4	0 0 0	Nothing further recoverable.
Musgrave and Son ...	2,418 8 0	1,574 11 2	577 5 8	266 7 2	126 8 7	0 0 0	Outstandings in course of recovery.
Murdock and Co. (G. A. Lewis)	688 8 0	0 0 0	366 8 0	321 11 0	0 0 0	0 0 0	Ditto ditto.
Musgrave, W. (2nd) ...	657 6 3	110 10 6	303 12 3	242 15 6	0 0 0	0 0 0	Ditto ditto.
Nursing Chunder Bose ...	1,030 0 0	0 0 0	202 11 0	827 5 0	0 0 0	0 0 0	Nothing further recoverable.
Nyss, John ...	750 2 11	0 0 0	171 4 0	578 14 11	0 0 0	0 0 0	Ditto ditto.
Nilrutton Haldar (1st) ..	1,396 13 0	1,037 10 10	109 15 4	249 2 10	0 0 0	0 0 0	Ditto ditto.
Nemy Churn Bysack .	1,210 13 0	0 0 0	366 0 0	844 13 0	0 0 0	0 0 0	Ditto ditto.
Norman Brothers ...	19,569 14 7	9,267 15 3	5,906 1 4	4,395 14 0	0 0 0	0 0 0	Ditto ditto.

ESTATES.	Whole amount of receipts.	Whole Disbursements. Dividends paid.	Whole Disbursements. Other payments.	Balance.	Portion of balance applicable to dividends now payable.	Portion of balance invested in Government Securities.	Probable outturn of the dependencies.
	Rs. A. P.	Rs. A. P.	Rs. A. P.	Rs. A. P.	Rs. A. P.	Rs. A. P.	
Nobinkisto Ghose ...	2,450 0 0	0 0 0	299 0 0	2,151 0 0	0 0 0	0 0 0	Nothing further recoverable.
Nilmoney Mookerjee ..	2,754 2 0	0 0 0	1,611 15 9	1,142 2 3	0 0 0	0 0 0	Ditto ditto.
Nundolall Shaw and Anuntolall Shaw ...	1,950 0 0	0 0 0	249 6 6	1,700 9 6	0 0 0	0 0 0	Ditto ditto.
Nobinkissen Law (Law and Co.)	881 13 7	0 0 0	363 15 6	517 14 1	0 0 0	0 0 0	Ditto ditto.
Newson, William (Cartner, Newson and Co.) ...	580 13 11	0 0 0	307 15 0	272 14 11	0 0 0	0 0 0	Ditto ditto.
Narain Sing and Co. ...	31,966 2 10	14,088 7 5	9,547 13 5	8,329 14 0	7,065 11 5	0 0 0	Outstandings in course of recovery.
Nundomull Bhimmull ..	12,242 15 2	9,492 7 2	2,031 2 1	719 5 11	690 7 7	0 0 0	Ditto ditto.
Nolit Mohun Dass ...	34,703 11 4 and Co.'s Paper for Rs. 500.	0 0 0	7,428 10 2	27,275 1 2	0 0 0	0 0 0	Ditto ditto. Schedule not filed as yet.
Nittanund Dass ...	2,600 0 0	0 0 0	1 8 0	2,598 8 0	0 0 0	0 0 0	Ditto ditto.
Nittanund Mookerjee ...	543 8 0	0 0 0	15 10 0	527 14 0	0 0 0	0 0 0	Ditto ditto.
Narain Dass ..	1,114 6 9	0 0 0	4 3 3	1,110 3 6	0 0 0	0 0 0	Ditto ditto. Ditto.
Owen, Allhusen and Co. ...	29,058 0 1	0 0 0	25,482 8 1	3,575 8 0	0 0 0	2,546 4 7	Nothing further recoverable.
Olvia, L.B. ...	23,729 2 7	17,569 15 0	5,445 11 5	713 8 2	0 0 0	0 0 0	Ditto ditto.
Ogle and Co., John ...	2,02,898 13 3	1,56,004 1 7	31,295 4 6	15,599 7 2	15,462 10 5	887 15 10	Ditto ditto.
Obhoy Churn Dutt ...	1,127 0 6	487 9 9	137 0 0	502 6 9	0 0 0	0 0 0	Ditto ditto.
Obhoy Churn Mullick and others ...	725 4 5	0 0 0	206 4 0	519 0 5	0 0 0	0 0 0	Ditto ditto.
Obhoyram Budreechund ...	1,910 9 0	0 0 0	372 14 6	1,537 10 6	0 0 0	0 0 0	Ditto ditto.
Ord, W. K. ...	666 13 1	0 0 0	0 0 0	666 13 1	0 0 0	0 0 0	Ditto ditto.
Ord, William (Murdock and Co.) ...	3,515 2 3	0 0 0	2,916 6 6	598 11 9	0 0 0	0 0 0	Ditto ditto.
Oochobanund Shaw ...	1,996 3 3	0 0 0	391 9 0	1,604 10 3	0 0 0	0 0 0	Schedule not filed as yet.
Omertolall Daw ...	3,304 9 6	1,360 15 2	1,280 13 8	662 12 8	175 11 0	0 0 0	Outstandings in course of recovery.
Omrao Sing ..	2,590 2 11	0 0 0	100 0 0	2,490 2 11	0 0 0	0 0 0	Ditto ditto.
Palmer and Co. ...	5,68,416 0 6	3,99,662 2 5	1,67,320 0 10	1,433 13 3	0 0 0	0 0 0	Nothing further recoverable.
Pehmoller and Co., G. ...	29,920 10 5	8,129 3 3	21,331 14 5	459 8 9	390 15 2	0 0 0	Ditto ditto.

Patrick, William ...	1,569 9 9	0 0 0	245 0 2	1,324 9 7	0 0 0	441 14 6	Ditto ditto.
Pittis, Edward ...	2,223 14 0	1,662 11 [illegible]	395 15 4	265 3 3	22 3 7	0 0 0	Ditto ditto.
Palmer, John ...	7,707 11 7	4,003 14 [illegible]	947 5 1	2,756 7 9	2,152 6 9	0 0 0	Ditto ditto.
Pew, P. L. ...	51,299 3 0	33,964 5 7	12,739 14 8	4,594 14 9	3,679 12 0	0 0 0	Ditto ditto
Parry, John ...	4,996 8 11	1,597 6 10	1,504 13 0	1,894 5 1	0 0 0	0 0 0	Ditto ditto
Petre, Martin ...	1,201 0 0	0 0 0	1 4 0	1,199 12 0	0 0 0	0 0 0	Ditto ditto
Payne, and Sons, Thomas ...	19,549 12 9	11,673 1 4	7,092 15 7	783 11 10	547 0 0	0 0 0	Ditto ditto.
Price, Henry ...	15,380 1 3	0 0 0	14,585 12 3	794 5 0	0 0 0	0 0 0	Ditto ditto.
Pittar, W. J. (or J. Corfield & Co.)	5,697 10 0	4,206 6 6	1,039 10 6	451 9 0	108 4 3	0 0 0	Outstandings in course of recovery.
Pritchard, C. J. A. ...	1,150 5 6	259 8 9	637 10 2	253 2 7	195 9 0	0 0 0	Nothing further recoverable.
Palmer, Thomas ...	1,473 0 0	0 0 0	887 4 9	585 11 3	0 0 0	0 0 0	Ditto ditto.
Parke Pittar ...	3,59,005 5 10	1,83,709 12 1	1,60,603 14 11	14,691 10 10	9,395 3 8	0 0 0	Ditto ditto.
Posner, J. ...	7,075 8 6	2,028 4 9	2,842 15 6	2,204 4 3	0 0 0	0 0 0	Outstandings in course of recovery.
Pertab Chunder Roy & others ...	7,078 12 9	4,830 8 2	1,307 14 11	940 5 8	784 3 7	0 0 0	Ditto ditto.
Payne & Co. (Bombay Firm) ...	7,000 0 0	0 0 0	245 0 0	6,755 0 0	0 0 0	0 0 0	Ditto ditto.
Parlebean, A. L. (2nd) ...	1,870 1 0	1,063 9 1	120 3 3	686 4 8	568 9 0	0 0 0	Nothing further recoverable.
Peters, G. ...	334 12 10	0 0 0	0 0 0	334 12 10	0 0 0	0 0 0	Outstandings in course of recovery.
Quillet, DeGaye and Co. ...	6,539 10 4	3,148 1 11	2,380 4 6	1,011 3 11	1,011 3 11	0 0 0	Nothing further recoverable.
Runtz, Rees and Co. ...	19,490 12 2	3,468 11 5	10,031 4 8	5,990 12 1	5,990 12 1	0 0 0	Ditto ditto.
Railey, G. F. (W. Newson & Co.)	11,476 7 5	7,095 7 8	2,865 9 0	1,515 6 9	0 0 0	0 0 0	Ditto ditto.
Russell, C. D. ...	8,785 14 2	5,891 1 7	1,059 0 9	1,835 11 10	1,292 12 9	0 0 0	Ditto ditto.
Rughoonath Bose ...	1,778 13 4	517 12 5	377 14 6	883 2 5	0 0 0	0 0 0	Ditto ditto.
Rogers, Alexander ...	10,642 14 5	5,963 0 4	4,136 10 9	543 3 4	0 0 0	0 0 0	Ditto ditto.
Rajkissore Dutt ...	4,380 6 8	0 0 0	661 14 5	3,718 8 3	0 0 0	883 13 3	Ditto ditto.
Roussac, A. G. ...	12,304 10 3	8,940 2 5	1,063 11 3	2,300 12 7	0 0 0	0 0 0	Ditto ditto.
Ramdhone Mitter ...	828 0 7	0 0 0	158 0 0	670 0 7	0 0 0	0 0 0	Ditto ditto.
Rustomjee Cowasjee & Co. ...	9,414 4 5	0 0 0	5,669 4 11	3,744 15 6	0 0 0	0 0 0	Ditto ditto.
Rustomjee Cowasjee ...	1,812 4 7	0 0 0	180 6 8	1,631 13 11	0 0 0	0 0 0	Ditto ditto.
Ramsabuck Misser and two others	1,23,193 13 2	9,520 3 2	26,109 0 0	87,564 10 0	67,110 11 2	0 0 0	Outstandings in course of recovery.
Robinson, S. H. ...	1,129 10 9	0 0 0	132 0 0	997 10 9	0 0 0	0 0 0	Ditto ditto.
Ramnarain, Sreemany ...	2,164 4 6	0 0 0	1,513 9 9	650 10 9	0 0 0	0 0 0	Ditto ditto.
Robinson, J. J. (Wallace and Co.)	3,052 8 8	0 0 0	1,976 1 0	1,076 7 8	0 0 0	0 0 0	Ditto ditto.
Romanath Gossain ...	2,521 12 0	1,019 6 1	526 4 10	976 1 1	891 10 3	0 0 0	Ditto ditto.
Roop Chand Dutt ...	3,619 0 0	1,695 5 5	1,351 10 11	571 15 8	0 0 0	0 0 0	Ditto ditto.
Randolph, Henry Jobb ...	590 7 10	0 0 0	0 0 0	590 7 10	0 0 0	0 0 0	Ditto ditto.
Rajender Dutt ...	1,975 15 1	1,199 13 7	305 7 5	470 10 1	337 10 9	0 0 0	Ditto ditto.
Ramnath, Janokepersaud ...	5,296 4 9	0 0 0	2,792 3 0	2,504 1 9	0 0 0	0 0 0	Ditto ditto.
Ross, C. (2nd) ...	533 4 9	0 0 0	325 8 0	207 12 9	0 0 0	0 0 0	Ditto ditto.
Ramsodoy Ghose ...	657 6 3	0 0 0	309 0 3	348 6 0	0 0 0	0 0 0	Schedule not filed as yet.
Saunders, May, Fordyce and Co.	4,02,810 12 2	3,21,706 9 10	68,892 9 8	12,211 8 8	11,999 6 7	1,909 13 6	Nothing further recoverable.
Stewart and Co., W. C. ...	5,757 8 7	1,876 6 7	770 3 11	3,110 14 1	1,816 4 3	0 0 0	Ditto ditto.

ESTATES.	Whole amount of receipts.	Whole Disbursements.		Balance.	Portion of balance applicable to dividends now payable.	Portion of balance invested in Government Securities.	Probable outturn of the dependencies.
		Dividends paid.	Other payments.				
	Rs. A. P.	Rs. A. P.	Rs. A. P.	Rs. A. P.	Rs. A. P.	Rs. A. P.	
Saunders, S. J. ...	15,319 13 2	11,401 6 7	1,568 5 11	2,350 0 8	2,173 5 2	0 0 0	Nothing further recoverable.
Senaes, W. DeM. ...	1,287 14 10	0 0 0	8 0 0	1,279 14 10	0 0 0	0 0 0	Ditto ditto.
Smith, W. S. ...	3,620 13 5	2,635 15 6	471 0 8	513 13 3	471 11 1	0 0 0	Ditto ditto.
Stocqueler, J. H. ...	7,132 1 6	0 0 0	5,425 3 1	1,706 14 5	0 0 0	0 0 0	Ditto ditto.
Schlatter, Michael ...	20,294 14 10	13,948 6 9	2,325 5 7	4,021 2 6	1,388 14 4	0 0 0	Ditto ditto.
Smoult, W. H. ...	1,824 7 0	0 0 0	218 8 0	1,605 15 0	0 0 0	441 7 0	Ditto ditto.
Sheppard, G. A. ..	5,583 14 0	4,014 4 5	594 5 8	975 3 11	0 0 0	0 0 0	Ditto ditto.
Sarkies and Co., P. J. ...	52,610 10 9	5,924 2 9	45,295 11 3	1,390 12 9	0 0 0	0 0 0	Ditto ditto.
Sarkies, P. J. ...	10,227 7 7	5,824 6 7	3,013 13 5	1,389 3 7	0 0 0	0 0 0	Ditto ditto.
Smith, C. R. ...	2,286 2 3	1,466 3 0	686 11 2	133 4 1	40 3 3	0 0 0	Ditto ditto.
Scott, C. C. J. ...	7,723 13 9	4,659 10 11	2,002 0 10	1,062 2 0	0 0 0	0 0 0	Ditto ditto.
Stubbs, W. V. G. ...	3,486 13 7	0 0 0	1,604 7 11	1,882 5 8	0 0 0	0 0 0	Ditto ditto.
Snook, J. V. ...	775 10 0	0 0 0	158 0 0	617 10 0	0 0 0	0 0 0	Ditto ditto.
Sutherland, Thomas ...	1,108 11 1	0 0 0	410 0 0	698 11 1	0 0 0	0 0 0	Ditto ditto.
Sreegopaul Misser ...	1,951 0 0	0 0 0	507 1 0	1,443 15 0	0 0 0	0 0 0	Ditto ditto.
Solamon, Maladina ...	64,023 6 10	40,621 13 10	16,942 0 1	6,459 8 11	6,278 2 2	0 0 0	Ditto ditto.
Stewart, W. M. ...	24,989 4 9	12,513 15 1	6,325 15 7	6,149 6 1	5,610 9 8	0 0 0	Ditto ditto.
Sanneeram and Sreeram ...	9,183 13 0	4,365 14 6	4,299 12 10	518 1 8	460 10 11	0 0 0	Ditto ditto.
Sandeman, D. ...	2,817 0 0	0 0 0	91 0 0	2,726 0 0	0 0 0	0 0 0	Ditto ditto.
Sreenath Mullick ...	17,782 7 7	11,886 7 10	3,126 3 2	2,769 12 7	0 0 0	0 0 0	Ditto ditto.
Sheppard, W. A. ...	3,402 0 9	2,365 8 2	837 0 0	199 8 7	98 7 9	0 0 0	Ditto ditto.
Shib Chunder Mullick and Co....	97,240 9 3	82,357 0 6	14,655 7 7	228 1 2	4 1 3	0 0 0	Ditto ditto.
Sewnundun Pawray ...	32,283 9 9	17,185 13 7	7,297 4 6	7,800 7 8	4,751 7 0	0 0 0	Outstandings in course of recovery.
Smith, William (2nd) ..	1,661 4 0	717 8 0	675 15 6	267 12 6	0 0 0	0 0 0	Nothing further recoverable.
Scallan, R. T. ...	366 15 6	0 0 0	0 0 0	366 15 6	0 0 0	0 0 0	Outstandings in course of recovery.
Smith, A. M. ..	2,800 10 7	0 0 0	538 0 0	2,262 10 7	0 0 0	0 0 0	Ditto ditto.
Shamachurn Doss and Sons ...	5,350 2 3	0 0 0	4 9 3	5,345 9 0	0 0 0	0 0 0	Schedule not fill a yet.
Sumboonath Doss ..	4,220 0 0	0 0 0	68 0 0	4,152 0 0	0 0 0	0 0 0	Outstandings in course of recovery.
Tulloh and Co. (1st) ...	1,20,660 4 10	68,596 14 [illegible]	[illegible],617 7 9	1,445 15 1	1,158 6 6	0 0 0	Nothing further recoverable.
Tulloh and Co. (2nd) ...	19,207 10 6	7,964 9 2	9,587 1 3	1,656 0 1	0 0 0	0 0 0	Ditto ditto.

Thomas and Co. ...	4,51,592	8	3	3,89,204	6	5	49,683	5	7	12,704	12	3	53	14	7	2,706	14	0	Ditto ditto.
Trower, Charles ...	2,177	9	0	240	0	0	72	0	0	1,865	9	0	0	0	0	0	0	0	Ditto ditto.
Twentyman and Co. ...	660	11	11	0	0	0	152	2	1	508	9	10	0	0	0	0	0	0	Ditto ditto.
Thomas, John ...	740	0	0	0	0	0	0	0	0	740	0	0	0	0	0	0	0	0	Ditto ditto.
Tarachund Kurramull and Dowlutchund ...	22,970	1	11	6,210	6	9	14,187	12	0	2,571	15	2	2,199	13	3	0	0	0	Ditto ditto.
Teitkins, A. H. ...	5,671	12	10	3,819	12	0	1,248	0	5	604	0	5	0	0	0	0	0	0	Ditto ditto.
Turton, Sir T. E. M. ...	2,49,940	13	4	1,48,439	0	10	1,00,388	13	6	1,112	15	0	0	0	0	0	0	0	Ditto ditto.
Toyluckanath Roy and Rychurn Roy ...	24,599	12	6	10,000	7	4	2,225	1	6	11,374	3	8	5,554	4	1	0	0	0	Outstandings in course of recovery.
Tareeney Churn Ghose ...	11,957	13	6	10,425	10	0	1,001	10	9	530	8	9	0	0	0	0	0	0	Ditto ditto.
Vandenberg, J. B. (1st) ...	6,214	4	6	3,044	3	6	2,737	15	6	432	1	6	209	0	0	0	0	0	Ditto ditto.
Vandenberg, J. B. (2nd) ...	4,807	13	0	3,683	12	8	311	15	0	812	1	4	0	0	0	0	0	0	Nothing further recoverable.
Wills, F. F. ...	7,102	7	11	892	13	4	2,906	1	7	3,303	9	0	3,303	9	0	0	0	0	Ditto ditto.
Willis, Joseph ...	1,19,690	7	6	87,428	9	8	29,841	10	4	2,420	3	6	841	9	0	0	0	0	Ditto ditto.
Wood, Olliffe and Co. ...	3,276	6	10	0	0	0	1,427	4	6	1,849	2	4	0	0	0	0	0	0	Ditto ditto.
Walker, Alexander and Co. ...	23,999	8	0	9,151	1	10	5,883	6	1	8,965	0	1	8,865	8	7	959	9	1	Ditto ditto.
Waring, E. S. S. ...	3,066	8	8	1,769	2	9	469	6	3	827	15	8	0	0	0	0	0	0	Ditto ditto.
Williams, Stephen ...	20,504	1	5	17,226	4	11	2,148	2	5	1,129	10	1	457	14	7	0	0	0	Ditto ditto.
Wilton, G. R. ..	1,589	15	1	0	0	0	115	8	5	1,474	6	8	0	0	0	0	0	0	Ditto ditto.
Watson and Co. and Gibbon and Co. ...	1,06,519	3	0	86,129	10	5	15,806	4	2	4,583	4	5	0	0	0	0	0	0	Ditto ditto.
Wood, H. W. I. ...	2,539	13	0	0	0	0	709	10	9	1,830	2	3	0	0	0	0	0	0	Ditto ditto.
Winser and Co. ...	31,058	10	1	24,648	5	7	6,126	5	11	283	14	7	172	15	0	0	0	0	Ditto ditto.
Wilson, A. ...	920	3	6	0	0	0	16	0	0	904	3	6	0	0	0	0	0	0	Ditto ditto.
Wiseham, William ...	967	3	6	0	0	0	32	0	0	935	3	6	0	0	0	0	0	0	Ditto ditto.
Walker, Archibald ...	827	13	0	0	0	0	40	11	9	787	1	3	0	0	0	0	0	0	Ditto ditto.
Webb, John ..	4,457	8	3	1,781	12	1	1,028	3	11	1,647	8	3	655	6	11	0	0	0	Ditto ditto.
Wilcox, H. C. ...	710	0	0	0	0	0	0	0	0	710	0	0	0	0	0	0	0	0	Ditto ditto.
Wood, D. ...	1,414	3	0	0	0	0	698	4	9	715	14	3	0	0	0	0	0	0	Ditto ditto.
Wallis, C. B. ...	8,474	11	1	6,592	2	1	1,411	4	3	471	4	9	120	11	5	0	0	0	Outstandings in course of recovery.
Woomachurn Doss and Gobind-Chunder Doss ...	689	11	3	0	0	0	165	4	9	524	6	6	0	0	0	0	0	0	Ditto ditto.

In addition to the above, there are 96 estates with balances under Rs. 220 each, aggregating Rs. 7,547-8-8, the particulars of which may be learnt at the Official Assignee's Office.

The Official Assignee has received for remuneration for the last quarter Rupees one thousand six hundred and twenty, ten annas and four pie.

CALCUTTA,
The 1st August 1874.

A. B. MILLER,
Official Assignee.

[REGISTERED No. 29.]

No. 39 of 1874.



SUPPLEMENT TO

The Calcutta Gazette.

WEDNESDAY, SEPTEMBER 30, 1874.

OFFICIAL PAPERS.

Non-Subscribers to the GAZETTE *may receive the* SUPPLEMENT *separately on payment of Six Rupees per annum if delivered in Calcutta, or Twelve Rupees if sent by Post.*

CONTENTS.

	Page.
TRAINING Native women in practical midwifery ...	3253
The annual report of the Commissioners for the making improvements in the port of Calcutta for the year 1873-74	3256
Statement of the Burdwan Maharajah's relief operations for the fortnight ending 19th September 1874 ..	3259
Average price of wheat in Bengal in the last seven years, compared with prices in 1873 and 1874	3261
Prices-current of Food-grains and Salt in the Districts of Bengal on the 26th September 1874	3264
Statement showing Rainfall, Weather, State and Prospects of the Crops in the different Districts of Bengal, as reported to Government during the week ending the 26th September 1874	3268
WEEKLY Report of Rainfall compiled at the Meteorological Reporter's Office	3272
Meteorological Telegraphic Report for the period 20th to 26th September 1874	3275
Results of the Meteorological Observations taken at the Surveyor-General's Office, Calcutta, from 15th to 21st September 1874	3276
Irrigation operations of lower Bengal during the month of August 1874	3277
Weekly Return of Traffic Receipts on Indian Railways	3278

TRAINING NATIVE WOMEN IN PRACTICAL MIDWIFERY.

No. 3558, dated Calcutta, the 23rd September 1874.

From—RIVERS THOMPSON, ESQ., Secretary to the Government of Bengal,
To—The Surgeon-General, Indian Medical Department.

I AM directed to acknowledge the receipt of your letter No. 814, dated the 5th instant, with enclosures, containing a report from Dr. Charles, Professor of Midwifery in the Medical College, of the result of the experiments made for training native women in practical midwifery.

2. In reply I am to say that the Lieutenant-Governor is of opinion that it will certainly be undesirable, in the present stage of the experiment, to incur any expenditure in erecting buildings for the accommodation of the *dhais* in the Medical College. So far as the experiment has gone, the failure appears to have arisen from the difficulties experienced in obtaining apt pupils for instruction in practical midwifery.

3. The suggestion made in paragraph 4 of your letter, to inform district officers of the state of the case with a view to obtaining their co-operation, and that of influential landowners, in securing the attendance of native women for the purposes of instruction, will be adopted. A circular on the subject will be addressed to all Commissioners of divisions.

Circular No. 43, dated Calcutta, the 23rd September 1874.

From—RIVERS THOMPSON, ESQ., Secretary to the Government of Bengal,
To—The Commissioner of

IN continuation of this office Circular No. 150, dated the 12th December 1873, I am directed to forward for your information, and for communication to the district officers subordinate to you, a copy of the correspondence noted in the margin, from which it will be seen that the experiment made in the Medical College for training native women in practical midwifery has proved unsuccessful, in consequence of the difficulties experienced in obtaining apt pupils for instruction. I am to request that you will be so good as to invite the co-operation of all district officers and influential landowners in securing the attendance of suitable native women for the purposes of instruction.

From Surgeon-General, Indian Medical Department, No. 814, dated 5th September 1874 (with enclosures).
To Surgeon-General, Indian Medical Department, No. 3558, dated 23rd September 1874.

No. 814, dated Fort William, the 5th September 1874.

From—H. B. BUCKLE, ESQ., C.B., M.D., Deputy Surgeon-General, Indian Medical Department,
To—The Secretary to the Government of Bengal, Judicial Department.

WITH reference to your letter No. 5120, dated 12th December 1873, and annexure, in regard to the training of native women in practical midwifery, I have the honor to state that, on its receipt, I considered it desirable to communicate with the Principal of the Medical College, with a view to obtaining information on the working of the scheme for educating *dhais* in that institution, and in order to determine whether it would be advisable to provide building accommodation for them or not.

2. The enclosed report,* (which was originally called for in the concluding paragraph of Bengal Government letter No. 2429, dated 1st August 1871,) from the Professor of Midwifery, was received in April last, and I regret to say that as there was then a very heavy pressure of work in this office, it was put aside at the time, and has unfortunately been overlooked since; hence the delay in replying to your letter under acknowledgment.

* Dated 30th March 1874, with annexure, No. 34, dated 11th April 1874, from the Principal of the Medical College, and memorandum No 262, dated 13th April 1874, from the Deputy Surgeon-General, Presidency Circle. (Copies annexed.)

3. It will be observed that Dr. Charles considers the scheme for educating *dhais* at the Medical College to be a failure, since his endeavours to obtain pupils have been unsuccessful; and thinks that it would be undesirable to erect buildings for the accommodation of *dhais*, unless some assurance is given to Government that pupils will be forthcoming; and with that view suggests that district officers and influential landowners be asked to co-operate in obtaining women for instruction; and these views are concurred in by the Principal of the Medical College.

4. I myself think that, if the scheme is to be continued, it is absolutely necessary that something should be done; and I see no other way of accomplishing what is wanted than in the manner indicated by Dr. Charles.

5. Drs. Chevers and Charles are, and have been from the commencement, opposed to teaching at the Medical College the low standard of education desired for these women, viz., a little better training than what is possessed by those practising as *dhais*, who are guided solely by their own experience and native tradition.

6. The Principal of the Medical College and the Professor of Midwifery would, I believe, prefer carrying out an elaborate course of obstetric instruction by having well-educated women as pupils, who would eventually turn out highly educated midwives.

7. Under the circumstances represented, it is for Government to consider whether it is desirable to erect new buildings, or to defer doing so until some guarantee is given, as already suggested, that there will be no

difficulty in providing pupils for instruction in midwifery. It will probably be well to hold for the present.

8. I may add that *dhais* have not been put to any inconvenience in regard to accommodation, as they have continued to live under the same arrangements as formerly.

Dated Calcutta, the 30th March 1874.

From—T. EDMONSTONE CHARLES, ESQ., M D., Professor of Midwifery,
To—The Principal, Medical College, Calcutta.

IN continuation of my previous reports on the same subject, and with special reference to memorandum No. 5568A, dated 10th January 1874, from the Secretary to the Surgeon-General, I have the honor to report as follows.

2. My last report, dated 24th May 1873, gives fully the latest information at my disposal; and I beg also to refer to my report dated 8th February 1872, in which a large amount of information on the experiment of training native midwives will be found.

3. On the receipt of the expressed wish of Government that the experiment should be further continued, a new class was formed in September 1873, and we had no difficulty in finding six pupils.

4. As soon as the class was got together, I discovered that all the women who presented themselves for admission were Christians, and tried to remedy the inequality of creeds by keeping two vacancies to be filled by Hindoos or Mussulmanees.

Not a single woman of either class was forthcoming, and I had to fill up the two vacancies with Christians.

5. I have appealed to representative gentlemen of both the Hindoo and Mahomedan community; and though they express warm sympathy in the movement, and express their willingness to assist me, yet they all declare that they are powerless in the matter of securing pupils.

6. I believe that I can, at least for a short time, secure Christian pupils, as they seem to have little prejudice in practising as *dhais*, but I beg to be allowed to put it on record that for years I have tried to carry out the wishes of Government in securing pupils. I have tried in every direction and failed, and I beg to be relieved from further responsibility in the matter of recruiting this class. Should it be determined on that the attempt is still to be made, I hope that district officers and influential owners of land may be invited to find women for instruction as *dhais*.

7. Of the present class I have to report as follows:—On the 17th March 1874, a committee was assembled consisting of the Professor of Midwifery, the Native Teacher of Midwifery at the Sealdah Medical School, and the Goodeve Scholar in the obstetric wards of the Medical College. The pupil *dhais* were invited to present themselves for examination, and three out of the six responded to the call. One of them, Nidanee, showed nearly complete ignorance of the subject, and failed to pass; the other two made a creditable appearance, and obtained certificates to practise. Of these two, a woman named Jane Scott (a Bengalee) passed well, while another woman, Aunno Moonee Dassee, showed an acquaintance with her subject that would have done credit to her at a much more ambitious examination than that as a Bengalee *dhai*.

8. The last remark leads me to draw again attention to the fact, that given a Bengalee woman who can read a little, and who has previously acquired the art of profiting by instruction, it is not a difficult matter to teach her the rudiments of midwifery. On the other hand, given a woman who does not start from the same vantage ground, public money may be spent for months and years without producing, as far as I can see, any visible result.

They may be simply stated as incapable of assimilating an idea, however carefully it may be put before them.

9. One elderly woman, of whom we had experience in the obstetric wards, was engaged to look after the pupil *dhais*, under the impression that the accommodation for the *dhais* would be provided at once. Her influence over the women can have been little, as they have not been continuously under her eye.

10. It seems to me very doubtful whether, with these additional facts before them, the Government will feel in a position to carry on the experiment. As we cannot secure a succession of pupils, I question the propriety of providing accommodation for Christians only; as, from all I can learn, the time is not far off when the supply of even this class of pupils will cease. I beg most respectfully to be permitted to urge that, with the responsibility which the charge entails, it is most unjust to compel me to carry on the scheme any longer without the safeguards and assistance which I consider necessary.

11. I have kept in the background my own views and those of Dr. Chevers, that it is undesirable to continue the experiment in connection with the Medical College; but in case the general purport of my willingness to carry out the orders of Government might mislead, it cannot be susceptible of misconstruction to state that my own views remain unchanged.

No. 34, dated Fort William, the 11th April 1874.

From—NORMAN CHEVERS, ESQ., M.D., Principal, Medical College,
To—The Deputy Surgeon-General, Presidency Circle.

WITH reference to your office memorandum No. 5101, dated the 7th January last, I have the honor to submit that, without reverting to arguments previously advanced, I quite agree with Dr. Charles* in considering that, if this experiment is to be continued, it appears absolutely necessary that some measures, such as he recommends, should be adopted, with a view to obtaining Hindoo or Mahomedan pupils who have already received the rudiments of education.

* Report annexed in original

Memo. No. 262, dated Calcutta, the 13th April 1874.

From—H. B. BUCKLE, ESQ., C.B. M.D., Deputy Surgeon-General,
To—The Secretary, Indian Medical Department.

WITH reference to memorandum No. 5568A, dated 10th January, forwards letter No. 34 of the 11th April, submitting a report of the working of the scheme for instructing native *dhais* from the Professor of Midwifery. In any sense, for the benefit of the native community, the scheme, as conducted at the Medical College Hospital, has proved a complete failure. It might succeed better in a hospital for natives only than at one receiving both Europeans and Native patients, and the attempt should be made to get native *dhais* to come for instruction, not other classes.

ANNUAL REPORT OF THE COMMISSIONERS FOR MAKING IMPROVEMENTS IN THE PORT OF CALCUTTA, FOR THE YEAR 1873-74.

RESOLUTION.

GENERAL DEPARTMENT.

MARINE.—CALCUTTA PORT TRUST.

No. 3064.—*Calcutta, the 25th September* 1874.

READ—

The Annual Report of the Commissioners for making Improvements in the Port of Calcutta for the year 1873-74.

1. *New Works.*—The Commissioners spent Rs. 12,67,301 on new works during the year, and added greatly to the convenience of the port by completing the connection of the jetty heads, by the construction of five export sheds, the introduction of Armstrong hydraulic cranes, and by the completion of the embankment for the line of road and wharf between Armenian Ghât Railway Station and Aheercetollah Ghât. Much progress has also been made in taking up land for the extension of the embankment from the latter ghât to the northern limits of the port.

Now that the great works for the improvement of the port have so far advanced, it seems a favorable opportunity for taking a rapid survey of the various improvements which have been effected in the arrangements of the port during the last ten years. Previous to the cyclone of 1864, the conveniences of the port consisted of a set of moorings and some heave-up and anchor-boats. In consequence of the destruction of the moorings, and the loss of shipping property by the cyclone of that year, attention was directed to the necessity of making further provision for the trade of the port, and for the security of the shipping frequenting it. The almost entire destruction of the moorings led to the replacement of the old ones by the new and powerful screwpile moorings, with which the port is now furnished, and the strength of which was tested by the cyclone of 1867, during which trial they were found to have held admirably. The next step was the enactment of a law (Act X, B.C., 1866) empowering the Justices of the Peace for the town of Calcutta to make improvements in the port. This Act proved inoperative owing to an omission, which was subsequently supplied by another Act, under the operation of which the Public Works Department constructed four screwpile jetties with cranes and sheds for the accommodation of the sea-going trade, and a road and wharf for the convenience of the inland trade between the Mint and Aheereetollah Ghât. That department had also commenced the construction of two other jetties, when, in October 1870, these works were handed over to the Port Commissioners, appointed under Act V of 1870, who were vested with powers to carry on the improvement of the port. The port has now seven jetties fitted with steam and hydraulic cranes, and supplied with sheds, tramways, and other improved appliances adapted to facilitate the increasing trade of the port. The jetty-heads have been connected so as to form a continuous wharf, occupying nearly the whole of the space between Colvin's Ghât and the Railway Station; and wharves have been made for the country trade, occupying the remainder of the space between Chandpal Ghât and Aheereetollah Ghât. These will be extended as speedily as possible to the northern boundaries of the port at Cossipore.

These works, excluding the screw moorings and other purely port appliances, have cost a sum of Rs. 34,83,473, of which Rs. 23,50,000 have been raised by loans repayable in thirty years, and the remaining Rs. 11,33,473 have been met out of revenue. Rs. 1,13,768 of the debt have also been repaid.

The whole block of the port,—moorings, boats, and other appliances—was made over to the Port Commissioners at an estimated charge of Rs. 17,65,000, which is treated as a book debt, on which interest alone is charged. In addition to this, the Commissioners have spent Rs. 1,25,146, chiefly in providing a dredger and steam-launch.

The Lieutenant-Governor is glad to see that the application of the dredger promises to remove the anxiety which for some time existed in regard to the silting up of the jetties. His Honor would wish to have a special report on the subject, now that some experience has been had of the working of the dredger during the freshes.

2. *Jetties.*—The net revenue realized from working the jetties during the year was Rs. 1,53,361. Although one jetty more than in the preceding year was at work, this is a slight decrease on the amount realized in the two previous years. This decrease is fully accounted for by a decrease in the number of vessels unloading at the jetties. During the ensuing year, however, when ships will both load and unload at the jetties, it is anticipated that there will be an improvement in the revenue.

With reference to the statements made in paragraph 23, the Lieutenant-Governor is satisfied that the Port Commissioners have used their best efforts to facilitate the delivery of consignments to consignees; but it would, no doubt, be more satisfactory if some plan were adopted for securing to consignees of goods "the same facilities for obtaining delivery of their consignments" during the Doorgah Poojah holidays, as are afforded by the Custom House in enabling a ship "to enter at the Custom House and discharge her inward cargo into the jetty sheds."

In order to obviate an inconvenience which has been complained of, the Commissioners have, since the close of the year, submitted a new bye-law, under which consignments of iron will in future be regulated.

3. *Working of the Cranes.*—According to the statement in paragraph 30 of the report, between two and three months (reckoning 12 hours to the day) were lost in working the cranes, owing to avoidable causes. To provide against this loss, it is most desirable that the Commissioners should employ their own stevedores, and that they should themselves undertake the duty of discharging cargoes. The Lieutenant-Governor desires to be informed whether the Commissioners think that the time has arrived for him to give orders, under Section 60 of Act V of 1870, for effecting this object. His Honor will be prepared to give the Commissioners the fullest possible assistance in this matter.

The plans and estimates for the floating crane are now under the consideration of this Government.

4. *Inland Vessels' Wharves.*—The net revenue derived from the inland vessels' wharves amounted to Rs. 1,51,109, which was less than that of 1871-72, but a slight improvement on that of 1872-73.

The statement of tolls collected gives the following figures as the receipts on account of the articles against which they stand during the last three years:—

	1873-74.	1872-73.	1871-72.
Jute, hemp, &c.	31,726	40,989	26,140
Grains	23,682	32,912	17,675
Seeds, &c.	28,617	4,176	35,192
Tobacco	4,423	3,613	1,725

The variations in these figures are accounted for in some measure in the following extracts from the Bengal Annual Administration Report for 1872-73:—

"The fall in the seed-trade was due in part to the shortness of the seed crops in the Ganges valley and elsewhere. In the preceding year (1871-72) the value of the seeds exported fell off by £835,000, and now it has fallen by £898,483 more. The exports to Great Britain and America, our principal customers for seeds, have fallen off in about equal proportions."

"The Collector of Customs notes that the rapeseed crop was a failure, and that mineral oils are largely taking the place of rapeseed oil in Europe."

"The increase in the estimated value of the jute exports is very small, but the increase in the quantity of jute exports was very large. The jute produce of the year under review was so large that the price went down nearly one-half, and, as a consequence, there has been a reduction in the area sown with jute during the current year."

"The large export of rice to Java was a new trade, and was due apparently to the partial failure of the crops in that island."

"The tobacco export to Europe is almost a new trade. The Collector of Customs writes: 'This increase has been owing to a trial shipment having been favorably reported on for the German market, which is supplied through London.'"

5. *Working of the Port.*—The accounts of the port show a net revenue of Rs. 41,497 in 1873-74, as compared with Rs. 1,47,852 in 1872-73. The decrease is owing chiefly to the reduction in charges made last year. Had the trade not been affected by the famine, there would have been a falling off in the number of vessels entering the port; but the famine necessities operated so as to cause an increase of 91 in the number of steamers visiting the port, and this increase, though counterbalanced by a decrease of 63 in the number of sailing vessels, produced an increase in the gross tonnage of the port of 58,976 tons.

The remarks in paragraph 43 do not seem to explain in any way the statement of accounts given in paragraph 35, but the Lieutenant-Governor understands that an expenditure of upwards of Rs. 70,000 has been incurred on account of the block of the port during the last year.

He hopes that the inference derivable from the statements made in the report, to the effect that the Harbour Masters are careful in the discharge of their duties, will be borne out by future results. He trusts that the Port Commissioners will take every necessary precaution against the occurrence of accidents.

He also hopes the arrangements made regarding the safety of powder will prove satisfactory. The Legislature will, it is presumed, consider the question of amending the law regarding Government powder when the new Ports Bill comes under discussion.

6. *Strand Bank Lands.*—The net profit derived from these lands has fallen from more than half a lakh of rupees to Rs. 18,525, owing to a large increase of charge on account of control, and on account of expenditure on the extension of the Strand Bank Road to the northern limits of the port.

7. *Bathing Ghâts.*—With reference to Baboo Chotee Lall's Ghât, the Government of India has raised, at the suggestion of the Mint Master, the question of fixing on a site for this ghât in a position more removed from the Mint, and no orders can be given for proceeding with this work until this question has received due consideration.

8. *Miscellaneous Questions.—Paras. 76 to 94.*—These questions have all been discussed separately, and call for no further remark here.

9. The financial aspect of port affairs at the end of 1873-74 may be briefly summed up as below:—

	Rs.
Expended on new works from the commencement	53,73,619
Invested in Government securities on account of Reserve Fund and depreciation account	4,29,775
Total	58,03,394
Debt	40,01,232
Amount expended from revenue	18,02,162
The Commissioners had—	
Surplus revenue from Jetties	1,53,361
" " Inland Vessels' Wharves	1,51,109
" " Port	41,497
" " Strand Bank	18,525
Total	3,64,492

The Lieutenant-Governor is very glad to observe the following testimony borne to the work of the Commissioners by the Chamber of Commerce in its report for the half-year ending 30th April 1874:—

"The Commissioners commenced operations in October 1870, and from that time to the present the duties devolving upon them have been discharged in a manner which entitles them to the most unqualified expression of satisfaction on the part of the commercial public. Whatever they have undertaken has been done promptly and with the utmost efficiency."

The cordial acknowledgments of the Government of Bengal also are due to the Commissioners for their vigilant care of the various interests and affairs entrusted to them.

STATEMENT OF THE BURDWAN MAHARAJAH'S RELIEF OPERATIONS FOR THE FORTNIGHT ENDING 19th SEPTEMBER 1874.

No. 308—S.R., dated Burdwan, the 28th September 1874.

From—C. T. Buckland, Esq., Commissioner of Burdwan,
To—The Secretary to the Government of Bengal, Scarcity and Relief Dept.

In continuation of my No. 257—S.R. of the 2nd instant, I have the honor to submit, for the information of Government, and for publication in the *Gazette*, the statement of the relief operations of His Highness the Maharajah of Burdwan for the fortnight ending 19th instant.

Burdwan Maharajah's Relief Operations—Statement for fortnight ending 19th September 1874.

Burdwan.

The average number of persons fed at the Burdwan food depôt during the past fortnight has been 1,414, which, opposed to the 1,710 of the preceding 14 days, shows a decrease of 300.

Bood-bood.

At Bood-bood also a decrease exhibits itself, 615 being the daily average, against 800 of the last statement.

KEDINA.

At Kedina the same satisfactory state of things occurs, the daily average number, 615 opposing the 815 of the preceding fortnight. In these three places therefore a decrease of 683 daily has occurred. The decrease includes "bhadre log," and is due to a great extent to the harvesting of the aous crop, and the cultivation of the amun after the late rain. General reports are all good. No cases of extreme distress are reported, and at Bood-bood there is not one patient in the depôt hospital.

CULNA.

At Culna the average number has been maintained, and is likely to be so for some time, as the fear of short amun crops keeps up the high price of rice. The condition of the people is however good.

OUTLYING DEPÔTS.

The outlying depôts are mainly feeding beggars and sick. Three of them, viz., Tehatta, Kushedanga, and Gram Culna, will, with the concurrence of the Deputy Collector, be closed within the next fortnight, as the temporary necessity for their maintenance has ceased to exist. The average numbers fed at the five depôts has been 865 daily.

RELIEF WORKS.

The same relief works are maintained, but just now there is no demand for employment. Two hundred and ten persons have been daily employed.

A tabulated statement is annexed.

Statement showing the Daily Average Number of People relieved during the Fortnight ending 19th September 1874.

Number of people working at different relief-works—	
Rassan Bagh	35
Tara Bagh	15
Different roads	75
Culna relief-works	85
Total ...	210
Number of people receiving charitable relief at different food depôts—	
Burdwan	1,414
Bood-bood	615
Culna	864
Kedina	613
Manickhar	209
Gram Culna	200
Tehatta	195
Kooshodangha	130
Kadparah	140
Total ...	4,380
Grand Total ...	4,590

RAJBARI, CULNA, the 24th September 1874.

M. C. BURDWAN, *Maharaj Adheraj.*

Average Price of Wheat in Bengal in the last seven years, compared with prices in 1873 *and* 1874

		January.	February.	March.	April.	May.	June.	July.	August.	September.	October.	November.	December.	REMARKS.
Burdwan ..	... Average ...	14	13	14	14	15	14	18	16	15	13	14	14	
	1873 ...	12	10	15	16	13	15	13	13	13	12	10	10	
	1874 ...	13	12	12	14	13	12	13	13					
Bankoora ...	... Average ...	14	14	15	15	15	14	13	14	14	13	14	13	
	1873 ...	14	12	17	17	17	15	13	13	13	12	11	12	
	1874 ...	12	12	12	15	13	13	13	13					
Beerbhoom	... Average ...	15	15	13	17	17	17	16	16	14	16	16	14	
	1873 ...	12	12	14	20	17	14	14	14	14	13	10	10	
	1874 ...	10	10	10	12	13	13	12	12					
Midnapore	... Average ...	11	12	11	13	12	12	12	11	11	11	12	11	
	1873 ...	10	8	13	13	13	11	11	12	11	11	10	10	
	1874 ...	11	10	10	12	12	12	12	12					
Hooghly	... Average ...	13	13	13	15	15	15	13	15	14	13	13	13	
	1873 ...	13	10	12	16	16	15	13	13	12	12	11	11	
	1874 ...	12	12	12	12	13	13	12	12					
Howrah	... Average ...	14	14	13	14	14	13	14	13	14	13	14	14	
	1873 ...	14	12	12	12	15	15	15	15	15	12	12	12	
	1874 ...	12	12	12	12	12	12	12	13					
24-Pergunnahs	... Average ...	14	13	12	14	14	15	15	15	14	13	13	12	
	1873 ...	12	10	12	13	14	13	12	13	11	12			
	1874 ...	10	10	12	12	12	12	12	12					
Nuddea ...	... Average ...	14	14	15	15	16	16	17	16	16	15	14	16	
	1873 ...	13	12	14	16	15	14	14	21	13	12	11	12	
	1874 ...	12	12	14	14	14	13	13	13					
Jessore ...	... Average ...	12	13	13	15	16	16	15	16	15	13	14	12	
	1873 ...	12	12	16	16	16	14	14	14	14	13	11	10	
	1874 ...	11	11	11	11	14	13	11	12					
Moorshedabad	... Average ..	16	17	17	20	19	18	18	17	17	16	16	15	
	1873 ...	17	10	13	20	18	16	16	16	15	13	13	13	
	1874 ...	13	13	16	15	15	13	13	13					
Dinagepore	... Average ...	13	14	15	15	15	14	14	15	14	14	13	14	
	1873 ...	11	11	11	12	15	14	14	14	14	13	11	11	
	1874 ...	11	9	10	11	11	11	11	11					
Maldah ...	... Average ...	18	17	18	21	20	20	19	19	19	18	18	16	
	1873 ...	13	13	16	20	20	18	17	17	15	14	12	12	
	1874 ...	12	12	13	15	13	13	13	14					
Rajshahye ...	... Average ...	18	18	18	19	17	17	18	17	18	16	17	17	
	1873 ...	15	12	14	16	17	16	15	15	15	12	10	10	
	1874 ...	11	12	12	12	12	12	12	13					
Rungpore ...	... Average ...	19	17	17	20	19	20	18	18	17	17	20	18	
	1873 ...	13	14	15	18	18	15	15	15	14	14	9	11	
	1874 ...	10	11	11	12	13	12	13	12					
Bogra ...	.. Average ...	17	16	16	16	18	18	17	17	17	16	16	17	
	1873 ...	13	10	18	17	16	15	15	12	15	12	12	12	
	1874 ...	12	12	12	12	12	12	12	10					

		January.	February.	March.	April.	May.	June.	July.	August.	September.	October.	November.	December.	REMARKS.
Pubna ...	... Average ...	18	18	16	22	21	20	20	19	19	19	19	17	
	1873 ...	15	12	17	22	21	20	20	17	15	15	15	15	
	1874 ...	14	15	13	17	16	14	14	14					
Darjeeling ...	.. Average ...	8	8	7	7	8	9	9	10	10	9	8	7	Average 5 years.
	1873 ...	6	6	6	6	6	6	5	5	6	6	5	5	
	1874 ...	6	6	6	6	6	6	6	6					
Julpigoree ...	.. Average ...	11	11	...	12	13	12	12	11	11	12	10	11	Average 2 years
	1873 ...	10	10	6	10	15	11	12	9	9	8	7	9	
	1874 ...	9	10	8	8	9	6	8	8					
Dacca ...	... Average ...	12	13	13	14	15	14	15	15	15	15	13	12	
	1873 ...	13	12	12	12	12	11	13	13	12	12	11	10	
	1874 ...	12	12	12	13	13	11	11	11					
Fureedpore	... Average ...	21	21	19	20	21	22	20	21	21	21	22	21	
	1873 ...	21	20	20	20	20	20	20	20	20	24	16	14	
	1874 ...	12	12	11	13	13	12	13	14					
Backergunge	... Average ...	13	13	13	12	12	13	12	12	12	14	13	13	
	1873 ...													
	1874 ...													
Mymensingh	... Average ...	13	13	13	13	13	13	13	13	15	14	14	13	
	1873 ...	12	11	10	9	12	12	9	13	12	12	10	10	
	1874 ...	10	11	11	11	12	12	10	10					
Sylhet ...	... Average ...	11	11	11	10	11	11	12	12	12	11	12	11	
	1873 ...	11	11	11	11	12	8	10	10	10	10	9	8	
	1874 ...	9	9	8	8	9	9	9	10					
Chittagong ...	... Average ...	11	11	14	13	14	14	14	14	13	14	13	13	
	1873 ...	12	10	8	11	13	13	11	9	10	10	8	8	
	1874 ...	9	9	8	13	12	12	12	12					
Tipperah ...	... Average ...	12	12	13	13	13	14	12	12	12	12	12	12	
	1873 ...	12	10	10	12	10	10	11	12	12	12	9	9	
	1874 ...	10	9	10	11	11	10	10	10					
Patna ...	... Average ...	19	17	19	19	19	19	18	18	18	18	18	19	
	1873 ...	16	13	15	17	16	16	16	15	14	12	11	16	
	1874 ...	16	16	15	16	16	16	17	17					
Gya	... Average ...	17	16	18	18	18	18	17	17	16	17	18	17	
	1873 ...	14	12	13	17	16	16	14	14	12	10	10	11	
	1874 ...	10	10	10	11	12	11	11	11					
Shahabad ...	... Average ...	17	16	17	18	18	18	18	18	17	17	18	17	
	1873 ...	14	13	16	16	16	16	15	14	14	13	11	14	
	1874 ...	14	14	15	14	14	14	15	15					
Tirhoot ...	... Average ...	16	16	14	17	17	17	17	16	16	16	17	16	
	1873 ...	14	13	11	14	14	14	13	12	11	10	10	11	
	1874 ...	12	11	12	10	10	11	12	13					
Sarun ...	... Average ...	16	16	16	15	17	18	18	18	17	16	16	17	
	1873 ...	14	12	14	14	14	14	14	14	14	12	12	14	
	1874 ...	13	14	15	14	14	14	15	15					
Chumparun	... Average ...	18	18	18	21	19	20	20	20	20	19	20	18	
	1873 ...	15	14	11	18	17	16	16	15	14	13	11	11	
	1874 ...	11	11	11	11	10	12	12	12					

	January.	February.	March.	April.	May.	June.	July.	August.	September.	October.	November.	December.	REMARKS.
Monghyr ... ... Average ...	19	18	20	21	20	19	20	19	18	18	18	18	
1873 ...	17	14	19	21	19	19	17	16	15	13	12	13	
1874 ...	13	13	14	13	15	14	16	16					
Bhagulpore ... Average ...	17	19	18	20	20	19	19	19	18	17	18	18	
1873 ...	14	12	14	18	20	17	16	15	14	12	12	12	
1874 ...	12	13	15	14	14	14	14	14					
Purneah ... ... Average ...	20	20	23	23	23	23	23	22	20	21	21	19	
1873 ...	17	12	10	12	15	14	13	14	14	12	10	12	
1874 ...	11	10	12	12	12	11	13	13					
Sonthal Pergunnahs Average...	19	19	18	21	20	20	19	19	19	17	18	17	
1873 ...	14	14	14	14	14	17	14	13	13	13	11	11	
1874 ...	11	11	11	12	11	11	10	10					
Cuttack ... ... Average ...	11	13	12	12	12	11	12	13	12	12	14	12	
1873 ...	16	15	16	18	18	14	15	21	17	16	13	13	
1874 ...	13	13	16	16	17	13	13	14					
Pooree ... ... Average ...	9	9	10	11	11	11	11	10	12	10	11	11	
1873 ...	14	13	16	16	16	14	14	17	14	14	15		
1874 ...	10	13	12	12	13	14	12	12					
Balasore ... ... Average ...	10	10	12	13	12	12	12	11	11	11	11	10	
1873 ...	12	12	12	12	12	12	12	12	12	12	12	12	
1874 ...	10	10	13	11	11	11	12	12					
Hazareebagh ... Average ...	14	14	15	16	16	15	15	14	14	15	15	15	
1873 ...	14	12	15	17	16	15	13	12	12	12	10	10	
1874 ...	10	10	11	11	11	10	10	11					
Lohardugga ... Average ...	11	12	12	14	13	13	14	14	14	14	13	13	
1873 ...	11	10	14	16	14	16	14	...	11	13	11	9	
1874 ...	10	11	9	10	13	10	12						
Singbhoom ... Average ...	13	14	13	15	15	15	15	15	15	15	15	14	
1873 ...	16	14	14	18	18	18	18	18	18	18	14	14	
1874 ...	14	12	12	12	12	12	12	12					
Manbhoom... ... Average ...	12	11	12	13	13	14	13	13	12	13	13	12	
1873 ...	11	11	16	16	16	16	13	12	12	13	11	11	
1874 ...	10	10	11	12	12	11	11	11					

R. KNIGHT,
Assistant Secretary.

Calcutta, Sept. 29th, 1874.

PRICES-CURRENT of Food-grains and Salt in th

QUANTITIES PER RUPEE B

Number.	DISTRICTS.	Wheat. Present return.	Wheat. Next preceding return.	Wheat. Corresponding return of last year.	Barley. Present return.	Barley. Next preceding return.	Barley. Corresponding return of last year.	Rice, best sort. Present return.	Rice, best sort. Next preceding return.	Rice, best sort. Corresponding return of last year.	Rice, common. Present return.	Rice, common. Next preceding return.	Rice, common. Corresponding return of last year.	Bulrush Millet—Cumboo, Bajra. Present return.	Bulrush Millet—Cumboo, Bajra. Next preceding return.	Bulrush Millet—Cumboo, Bajra. Corresponding return of last year.
		S. Ch.	S. Ch.	S. Ch.	S. Ch.	S. Ch.	S. Ch.	S. Ch.	S. Ch.	S. Ch.	S. Ch.	S. Ch.	S. Ch.	S. Ch.	S. Ch.	S. C
	BENGAL.															
	Western Districts.															
1	Burdwan	A 13 0	13 8	13 0	16 0	16 0	24 0	12 0	11 4	20 0	13 4	11 12	21 0	...	...	...
2	Bankoora	B 13 8	13 8	13 5	21 0	20 0	22 8	11 8	10 12	15 8	12 12	12 12	17 8	...	...	...
3	Beerbhoom	C 12 0	12 0	14 8	15 0	15 0	...	9 8	9 8	16 8	11 4	11 4	20 0	D 11 0	...	...
4	Midnapore	12 0	12 0	11 0	...	...	...	12 0	12 0	19 0	14 0 to 17 0	15 0	25 0	...	...	...
5	Hooghly	E 12 0	12 0	12 0	D 16 0 to 19 0	16 0 to 19 0	15 0 to 28 0	8 0 and 8 8	8 8 and 9 0	11 0	11 0 and 11 8	11 8 and 12 0	19 0	...	...	...
	Howrah	12 8	13 0	15 0	...	...	...	10 0	10 8	16 0	12 8	12 8	20 0	...	...	...
	Central Districts.															
	Calcutta	13 0	13 0	...	16 0	16 0	...	7 0	7 0	...	11 4	11 0	...	...	...	...
6	24-Pergunnahs	D 11 0 to 13 12	11 4 to 14 0	14 8	D 13 5	13 5	26 8	F 7 0	7 4	8 0	11 4	11 4	19 0	...	...	...
7	Nuddea	12 13	12 9	13 0	...	...	...	...	...	15 4	G 10 0	10 0	17 12	...	...	...
8	Jessore	H 13 5	13 5	14 8	...	...	...	11 0	10 10	19 0	13 5	12 4	25 0	...	...	...
9	Moorshedabad	I 14 0	14 0	15 0	D 15 0 to 16 0	16 0 to 19 0	18 0 to 27 0	8 8	9 0	13 0	11 0	12 0	16 0	D 18 0	14 0	24
10	Dinagepore.*															
11	Maldah.*															
12	Rajshahye.*															
13	Rungpore	J 14 0	13 0	15 0	...	...	...	7 15	7 8	14 0	18 0	15 0	18 0	...	...	...
14	Bogra	11 4	12 0	13 8	...	...	...	6 12	6 0	15 0	16 8	15 0	24 0	...	...	...
15	Pubna	14 4	14 4	15 0	...	...	...	7 8	8 0	12 0	13 8	13 8	25 0	...	...	...
16	Darjeeling.*															
17	Julpigoree.*															
	Cooch Behar.*															
	Eastern Districts.															
18	Dacca	12 8	12 0	12 8	16 0	16 0	20 0	10 8	21 0	12 8 to 14 0	13 0	26 0	...	...	...	...
19	Fureedpore	K 14 0	14 0	20 0	...	20 0	...	6 0	6 0	9 0	14 0	13 0	22 0	...	...	...
20	Backergunge	...	...	...	...	...	...	L 11 8	11 0	12 0	13 8	13 0	26 0	...	...	...
21	Mymensingh	M 10 12	10 8	12 8	...	...	...	8 0	9 0	20 0	12 0	12 0	23 0	...	...	...
22	Sylhet†	N 10 0	10 0	10 0	9 0	9 0	11 8	10 8	9 10	19 0	14 0	12 4	32 0	...	...	...

* Return not received.

† Return for next preceding week received after publication of last *Gazette*.

A In the interior prices range as follow :—Wheat 10 to 14 seers, barley 16 seers, best rice 10 to 11-13 seers, common rice 11 to 12-11 se and gram 15-12 to 19 seers per rupee.

B In the interior prices range as follow :—Wheat 12-8 to 13 seers, barley 12 to 22 seers, best rice 10 to 13 seers, common rice 11-8 to 1 seers, maize 12 to 30 seers, and gram 14 to 16 seers per rupee.

C In the interior prices range as follow :—Wheat 7 to 14 seers, barley 15 seers, best rice 9-8 to 12 seers, common rice 10-4 to 13 se maize 20 to 24 seers, and gram 12 to 16 seers per rupee.

D In the interior only.

E In the interior prices range as follow :—Wheat 12 to 13-8 seers, best rice 7 to 8-8 seers, common rice 11 to 14 seers, and gram 13 to seers per rupee.

F In the interior prices range as follow :—Best rice 7-4 seers, common rice 11-4 to 14-8 seers, and gram 14-8 to 15-4 seers per rupee.

G Coarse rice at 13-5 seers per rupee.

undermentioned Districts of Bengal on the 26th September 1874.

THE SEER OF 80 TOLAS.

Great Millet—Cholum, Jowar.			Lesser Millets—Ragi or Murwa, and Cheena.			Maize or Indian-corn.			Gram.			Fire-wood.			Salt.			Districts.
Present return.	Next preceding return.	Corresponding return of last year.	Present return.	Next preceding return.	Corresponding return of last year.	Present return.	Next preceding return.	Corresponding return of last year.	Present return.	Next preceding return.	Corresponding return of last year.	Present return.	Next preceding return.	Corresponding return of last year.	Present return.	Next preceding return.	Corresponding return of last year.	
																		BENGAL.
																		Western Districts.
S. Ch.	S. Ch.	S. Ch.	S. Ch.	S. Ch.	S. Ch.	S. Ch.	S. Ch.	S. Ch.	S. Ch.	S. Ch.	S. Ch.	S. Ch.	S. Ch.	S. Ch.	S. Ch.	S. Ch.	S. Ch.	
...	...	...	...	...	...	...	...	...	16 0	15 12	17 0	100 0	100 0	...	8 8	9 0	8 0	Burdwan.
...	...	...	...	...	...	27 0	24 0	34 0	15 8	14 8	20 0	440 0	440 0	360 0	8 0	8 0	8 0	Bankoora.
...	...	...	...	...	...	20 0	...	...	14 0	14 0	18 0	240 0	240 0	200 0	8 0	8 4	8 12	Beerbhoom.
...	...	...	...	...	...	...	...	...	14 0	14 0	15 0	180 0	180 0	180 0	8 4	8 4	8 0	Midnapore.
...	...	...	...	...	...	...	...	...	15 0	15 0	18 0	120 0	120 0	120 0	8 0	8 0	9 0	Hooghly.
...	...	...	...	...	...	...	...	...	15 0	16 0	18 8	120 0	120 0	...	9 0	9 0	9 0	Howrah.
																		Central Districts.
14 0	14 0	...	...	...	...	14 0	14 0	...	15 0	16 0	...	100 0	100 0	...	8 0	8 0	...	Calcutta.
...	...	...	...	...	...	...	...	...	14 4	14 14	20 0	100 0	100 0	...	8 0	8 0	8 12	24-Pergunnahs.
...	...	...	...	...	...	...	...	...	15 4	15 9	20 0	100 0	110 0	120 0	8 10	8 7	8 10½	Nuddea.
...	...	...	...	...	...	...	...	...	14 8	14 8	20 0	160 0	160 0	...	8 0	8 0	8 0	Jessore.
...	...	...	...	...	...	...	...	...	16 0	16 0	21 0	120 0	120 0	...	8 8	8 8	8 12	Moorshedabad.
																		Dinagepore.*
																		Maldah.*
																		Rajshahye.*
...	...	...	...	...	...	...	...	...	15 0	15 0	16 5	107 0	107 0	107 0	7 8	7 8	6 4	Rungpore.
...	...	...	...	...	...	...	...	...	11 4	12 0	15 0	67 8	67 8	60 0	7 8	7 8	7 8	Bogra.
...	...	...	...	...	...	...	...	...	15 0	15 0	20 4	200 0	200 0	...	8 4	8 4	8 4	Pubna.
																		Darjeeling.*
																		Julpigoree.*
																		Cooch Behar.*
																		Eastern Districts.
...	...	...	...	...	...	...	...	...	13 8	13 8	20 0	100 0	100 0	80 0	8 0	8 0	8 8	Dacca.
...	...	...	...	...	...	...	...	...	13 0	13 0	20 0	...	...	...	7 8	7 8	8 0	Furreedpore.
...	...	...	...	...	...	...	...	...	13 8	13 8	...	120 0	120 0	...	8 0	8 0	8 4	Backergunge.
...	...	...	...	...	...	...	...	...	11 0	12 0	17 0	...	...	...	8 0	8 0	8 0	Mymensingh.
...	...	...	...	...	...	...	...	...	13 0	13 0	16 0	107 0	107 0	107 0	8 0	8 0	8 12	Sylhet.†

H In the interior prices range as follow :—Wheat 7 to 13 seers, best rice 10 to 12-12 seers, common rice 11-8 to 16 seers, and gram 11 to 15 seers per rupee.

I In the interior prices range as follow :—Wheat 14 to 14-8 seers, best rice 8 to 11 seers, common rice 12 to 13 seers, and gram 16 to 17 seers per rupee.

J Prices of wheat and best rice easier, and common rice dearer in the Bhowanigunge Sub-division.

K In the interior prices range as follow :—Wheat 14 seers, best rice 10 seers, common rice 12-8 to 15 seers, and gram 13 to 14 seers per rupee.

L In the interior prices range as follow :—Best rice 10-8 to 13 seers, common rice 12-8 to 16 seers, paddy 25 to 40 seers, and gram 8 to 12 seers per rupee.

M In the interior prices range as follow :—Wheat 11 to 12 seers, best rice 10 seers, common rice 11 to 16 seers and gram 9-8 to 13 seers per rupee.

N In the interior prices range as follow :—Best rice 9 to 11-8 seers, common rice 11 to 15 seers, and gram 14-8 to 15-8 seers per rupee.

PRICES-CURRENT of Food-grains and Salt in the undermentioned

Number.	DISTRICTS.	QUANTITIES PER RUPEE BY																	
		WHEAT.			BARLEY.			RICE, BEST SORT.			RICE, COMMON.			BULRUSH MILLET—CUMBOO, BAJRA.		
		Present return.	Next preceding return.	Corresponding return of last year.	Present return.	Next preceding return.	Corresponding return of last year.	Present return.	Next preceding return.	Corresponding return of last year.	Present return.	Next preceding return.	Corresponding return of last year.	Present return.	Next preceding return.	Corresponding return of last year.
	Eastern Districts—(Contd.)	S. Ch.	S. Ch.	S. Ch.	S. Ch.	S. Ch.	S. Ch.	S. Ch.	S. Ch.	S. Ch.	S. Ch.	S. Ch.	S. Ch.	S. Ch.	S. Ch.	S. Ch.
23	Chittagong*	9 0	9 0	10 0	...	...	...	11 0	11 0	15 0	14 0	14 0	20 0	...	...	...
24	Noakholly	...	...	...	...	...	O ...	9 0	9 0	17 0	11 0	11 0	23 0	...	...	...
25	Tipperah	11 0	11 0	12 0	...	...	...	8 0	8 0	19 0	12 8	12 8	24 0	...	...	...
26	Chittagong Hill Tracts	...	...	...	...	...	...	10 0	10 0	13 5	10 10	10 10	16 0	...	...	...
	Hill Tipperah	8 0	8 0	10 0	...	...	...	10 0	10 0	20 0	13 8	13 9	24 6	...	...	...
	BEHAR.															
27	Patna	17 0	17 0	24 0	20 8	22 0	31 4	12 0	12 0	...	14 0	14 0	21 0	...	...	...
28	Gya	P 14 0	13 8	10 12	16 8	17 0	17 0	8 8	8 8	9 8	13 0	12 8	11 8	...	...	...
29	Shahabad	Q 14 8	14 8	13 12	20 0	19 0	21 8	10 4	10 4	13 8	11 8	11 4	16 0	18 0	18 0	17 0
30	Tirhoot	R 13 8	13 8	11 8	18 0	18 0	25 0	6 8	6 0	15 0	14 0	14 0	17 8	...	...	...
31	Sarun	16 4	16 0	13 0	21 0	21 0	20 0	7 4	7 4	12 0	13 12	13 12	15 0	...	...	...
32	Chumparun.†															
33	Monghyr	16 8	15 7	13 6	23 1	23 1	27 3	9 4	9 4	12 6	13 6	12 6	15 7	...	...	...
34	Bhagulpore	15 12	15 12	14 8	24 0	24 0	22 11	10 11	10 1	15 2	12 10	17 11	...	...	...	...
35	Purneah	15 0	15 0	11 0	...	...	...	12 8	12 8	13 8	18 0	18 0	14 8	...	...	...
36	Sonthal Pergunnahs	S 13 0	12 0	13 0	D 16 0 to 18 0	15 0 to 18 0	20 0 to 30 0	9 0	9 0	15 0	10 0	10 0	18 0	D 15 0 to 17 0	17 0	22 8 to 30 0
	ORISSA.															
37	Cuttack.†															
38	Pooree	13 2	14 7	13 14	...	...	...	17 1	17 1	23 10	23 10	23 10	32 13	...	...	...
39	Balasore...	10 0	11 8	12 0	...	...	...	16 0	16 0	18 0	21 0	22 0	38 0	...	...	...
	CHOTA NAGPORE.															
	South-West Frontier Agency.															
40	Hazareebagh	11 0	11 0	12 8	...	...	...	9 0	9 0	9 0	15 to 17	15 0 to 27 0	14 2 to 22 0	...	...	...
41	Lohardugga	12 0	13 0	13 0	19 0	20 0	...	18 0	18 0	14 0	22 0 to 31 0	22 0 to 27 0	18 0 to 22 0	...	...	...
42	Singbhoom*	11 0	11 0	18 0	...	...	...	12 0	12 0	18 0	22 0	21 0	24 0	...	...	...
43	Manbhoom	T 11 0	11 0	12 0	D 16 0 to 20 0	16 0 to 20 0	30 0	9 8	9 0	15 0	14 0	14 0	18 0	D 17 0	17 0	40 0

* Return of the next preceding week received after publication of last *Gazette*.
† Return not received.
O In the interior prices range as follow:—Best rice 11 to 14 seers, and common rice 13 to 16 seers per rupee.
P In the interior prices range as follow:—Wheat 13 to 15-8 seers, barley 18 to 20 seers, best rice 10-8 to 12 seers, common rice 13-4 to 16 seers, lesser millet 30 to 35 seers, maize 20 to 27-8 seers, and gram 15-4 to 18 seers per rupee.
Q In the interior prices range as follow:—Wheat 13 to 15 seers, barley 16-8 to 20 seers, best rice 7-12 to 10 seers common rice 12 to 15 seers, bulrush millet 17-8 seers, maize 17 to 20 seers, and gram 15 to 18-8 seers per rupee.

CALCUTTA,
The 29th September 1874.

Districts of Bengal on the 26th September 1874.—(Continued.)

E SEER OF 80 TOLAS.

Great Millet—Cholum, Jowar.			Lesser Millets—Ragi or Murwa, and Cheena.			Maize or Indian-corn.			Gram.			Fire-wood.			Salt.			DISTRICTS.
Present return.	Next preceding return.	Corresponding return of last year.	Present return.	Next preceding return.	Corresponding return of last year.	Present return.	Next preceding return.	Corresponding return of last year.	Present return.	Next preceding return.	Corresponding return of last year.	Present return.	Next preceding return.	Corresponding return of last year.	Present return.	Next preceding return.	Corresponding return of last year.	
																		Eastern Districts—(Contd.)
S. Ch.	S. Ch.	S. Ch.	S. Ch.	S. Ch.	S. Ch.	S. Ch.	S. Ch.	S. Ch.	S. Ch.	S. Ch.	S. Ch.	S. Ch.	S. Ch.	S. Ch.	S. Ch.	S. Ch.	S. Ch.	
	...	...	...	...	...	...	...	...	12 0	12 0	16 0	120 0	120 0	120 0	7 4	7 4	8 0	Chittagong.*
	...	...	...	...	...	...	...	...	10 0	10 0	16 0	280 0	280 0	...	8 0	7 8	7 8	Noakholly.
	...	...	...	...	...	...	...	...	12 8	12 8	16 0	...	...	...	8 0	8 0	8 12	Tipperah.
	...	...	...	...	...	...	...	...	...	...	...	280 0	280 0	320 0	6 6	6 6	7 0	Chittagong Hill Tracts.
	...	...	...	...	...	...	...	...	10 6	10 6	11 4	...	...	...	7 2	8 0	7 2	Hill Tipperah.
																		BEHAR.
23 0	...	...	...	...	...	20 0	20 0	34 8	20 0	22 0	34 8	150 0	150 0	...	7 8	7 8	8 0	Patna.
19 0	...	...	22 8	20 0	16 0	21 0	20 0	16 0	15 0	15 0	16 0	180 0	180 0	...	7 4	7 0	7 8	Gya.
18 8	17 0	...	D 18 0 to 20 0	20 0 to 22 0	20 0 to 24 0	20 0	20 0	19 0	19 0	19 0	25 0	160 0	160 0	160 0	8 0	8 0	8 0	Shahabad.
...	...	...	24 0	21 4	30 0	22 8	21 4	30 0	18 0	18 0	23 0	140 0	140 0	...	7 4	7 0	7 4	Tirhoot.
20 0	23 4	...	22 0	22 0	27 0	20 0	20 0	23 4	19 0	19 0	21 0	160 0	160 0	160 0	7 8	7 8	8 0	Sarun.
																		Chumparun.†
...	...	...	...	...	...	22 0	22 0	26 1	21 0	21 0	23 1	147 0	147 0	147 0	7 8	7 8	7 8	Monghyr.
...	...	...	D 26 0	26 0	40 0	24 0	25 4	30 5	19 9	20 3	23 5	164 2	151 8	...	7 14	7 4	8 3	Bhagulpore.
...	...	...	...	...	...	...	...	...	16 0	16 0	15 0	160 0	160 0	160 0	6 8	6 8	6 8	Purneah.
...	...	...	D 40 0 to 60 0	32 0 to 60 0	...	35 0	80 0	40 0	17 0	16 0	19 0	320 0	320 0	320 0	7 8	7 8	8 0	Sonthal Pergunnahs.
																		ORISSA.
																		Cuttack.†
...	...	...	...	...	...	...	...	...	21 0	21 0	22 5	100 0	100 0	105 0	12 0	12 0	10 0	Pooree.
...	...	...	...	...	...	...	...	...	10 8	11 8	10 0	280 0	280 0	280 0	8 0	8 0	7 0	Balasore.†
																		CHOTA NAGPORE.
																		South-West Frontier Agency.
...	...	...	40 0	30 0	22 0	25 0	25 0	20 0	15 0	14 0	11 11	200 0	200 0	240 0	7 0	6 12	6 12	Hazareebagh.
...	...	...	36 0	32 0	32 0	30 0	28 0	24 0	17 8	17 0	13 0	160 0	160 0	160 0	6 8	6 8	6 0	Lohardugga.
...	...	...	...	...	...	...	...	...	12 0	12 0	20 0	320 0	320 0	320 0	5 8	5 8	6 0	Singbhoom.*
...	...	...	D 40 0	32 0	40 0	40 0	50 0	40 0	12 8	12 0	17 0	220 0	220 0	240 0	7 8	7 8	7 4	Manbhoom.

R In the interior prices range as follow :—Wheat 11 to 16-8 seers, barley 13 to 24 seers, best rice 7 to 13 seers, common rice 9 to 16 seers, lesser millet 19 to 35 seers, maize 16-8 to 35 seers, and gram 13 to 22 seers per rupee.

S In the interior prices range as follow :—Wheat 10 to 17 seers, best rice 8-12 to 15-8 seers, common rice 10 to 16 seers, maize 30 to 60 seers, and gram 10 to 21 seers per rupee.

T In the interior prices range as follow :—Wheat 11 to 15 seers, best rice 10-8 to 18 seers, common rice 12-8 to 22 seers, maize 29 to 60 seers, and gram 10 to 16 seers per rupee.

R. KNIGHT,
Asst. Secy. to the Govt. of Bengal.

Published for general information.

Rainfall, Weather, and State and Prospects of the Crops.

Statement showing Rainfall, Weather, State and Prospects of the Crops in the different Districts of Bengal, as reported to Government during the week ending the 26th September 1874.

No.	District and date of return.	Rainfall at Sudder Station in inches.	Character of the weather, state and prospects of the crops, and state of health at date.
BENGAL.			
	Western Districts.		
Burdwan Division.			
1	Burdwan, 28th* Sep. 1874	1·46	Rainfall at Raneegunge 2·52, at Jehanabad 1·45, at Boodbood 2·86, at Culna ·61, at Cutwa nil. Outturn of aous or early rice in Culna 10 annas. Prospects of the amun or late rice in Raneegunge, Jehanabad, and south of Damoodah, very fair. In Cutwa, more rain is wanted; in Bood-bood, a good deal of land about Kanno; and in north, Ausgram is uncultivated. Floods near Gooskarra have done some damage to the standing crops. Fever as before.
2	Bankoora, 26th „ „	0·98	Dry and hot during the early part of the week and showery towards the close. The crops continue to do well. The weather of late has been all that could be desired. The aous or early rice crop is being reaped, and some of the new rice is in the market. General health good.
3	Beerbhoom, 26th „ „	11·96	Wet weather. State and prospects of the crops continue good, abundance of rain having fallen; an interval of clear weather is now desirable. Prices stationary.
4	Midnapore, 26th „ „	2·82	After a break of about ten days, general rain set in again on the 23rd, and has been descending with intervals ever since. The state of the crops is generally favorable; a few more good showers during the next 25 days will secure an amun or late rice crop of rather above than below the average. The aous or early rice crop has also proved rather above than below the average.
5	Hooghly, 26th „ „	1·43	North-east wind for two days, and south and south-east during the remainder of the week. Weather cloudy and stormy on Friday night. Rain at Chunditolah 1·40, Kristonogore ·85 inches. More rain is urgently required for the late rice crop and for the cold weather crops, and for filling the tanks. Aous crop is being reaped.
	Howrah, 26th „ „	2·10	The weather for the last three days has been good, and promises to be persistent. Harvest prospects (of the cold weather crops) have been materially improved by the rain during the week, which has been general over the district. This rain has come too late to make the prospect brilliant in Juggutbullubpore, but it has left a chance of perhaps a fair average crop in this thana. In all other thanas the prospects are decidedly bright.
	Central Districts.		
Presidency Division.			
6	24-Pergunnahs, 28th† Sep. 1874.	3·90	Very hot and close during the first two days of the week, and rainy and cool during the remaining five days. Heavy showers fell during the week, which did great good to the late rice. The harvesting of aous or early rice is all but completed. Fever prevails in Baraset, Barripore, Satkhira, and Busseerhat. It has abated considerably in Diamond Harbour.
7	Nuddea, 26th Sep. 1874	0·72	Hot during the early part of the week, but cool and cloudy with slight rain during the latter half. The weather has of late been all that could be wished for. The floods have been slowly subsiding except in Bongong, which of course is the sub-division last affected. On the whole, the floods have done good to the amun or late rice, and they came too late to hurt the aous or early rice very much. Teel (oil-seed), chillies, arhur (pulse), &c., in the low grounds and in the parts first inundated have been destroyed. Prices still very high, and show no signs of falling. This fact in the face of the generally good prospects in Bengal seems to show that the stocks are really very small, and to confirm the opinion that the aous crop has not been good.
8	Jessore, 26th „ „	2·42	Cloudy and sultry in the early part of the week, and heavy rain at the end. The inundation is subsiding, and it is not thought that the damage will be so serious as was feared. Outside the inundated area, the late copious rain has done much good, and the prospects are on the whole very good. In the north, the sowing of the cold weather crops, kallye (pulse) and peas, is commencing.
Rajshahye Divn.			
9	Moorshedabad, 26th Sep. 1874.	1·70	There has been ample rainfall during the week in almost all parts of the district. The weather was cloudy at the time of report. The late rice crops in the Bhurutpore, Khargram, and Kalliangunge thanas have much improved. The seedlings recently transplanted are also doing well. Reports from other parts are equally favorable. Kalai (pulse) is being sown on low lands from which the floods are receding. No material change in prices since last report.
10	Dinagepore, 25th Sep. 1874.	3·43	Showers all over the district, with hot and sunny intervals. Bhadoi or early crop has been all cut. The prospects of the hymunti or late rice crop are excellent: a bumper crop may be expected.

* Telegram of the 28th September, received on the same day, shows rainfall during the seven days immediately preceding.

† Report of the 28th September, received on the same day, shows rainfall during the seven days immediately preceding.

	No.	District and date of return.	Rainfall at Sudder Station in inches.	Character of the weather, state and prospects of the crops, and state of health at date.
BENGAL.—(*Contd.*)				
		Central Districts.—(Contd.)		
RAJSHAHYE DIVISION.—(*Contd.*)	11	Maldah	.....	Return not received.
	12	Rajshahye	.....	Return not received.
	13	Rungpore, 25th Sep. 1874.	1·99	Weather hot during the first part of the week. Since then north-east wind blowing; stormy and cold. Reports of crops favorable. Transplantation coming to an end. Some low ground cultivation has been submerged in places, owing to excess of rain. Telegraphed on the 28th.—Rain since Friday 5 inches and a half.
	14	Bogra, 26th „ „	5·19	During the week there has been again ample rainfall, and the prospects of the crops continue to be excellent. In all probability a bumper amun or late rice crop is expected, though there may be losses from inundation in isolated localities. General health good.
	15	Pubna, 26th „ „	3·09	Weather dry. Heavy rain on 24th and 25th. The damage to the late rice crop by inundation is calculated to be two annas on the average. The prospects of this and other crops continue favorable. Fever continues.
COOCH BEHAR DIVN.	16	Darjeeling, 25th „ „	3·97	During three or four days of the week little or no rain fell, but during the night of the 24th and morning of the 25th, it has been coming down in torrents. The crops continue to progress favorably. The abatement of rain during the early part of the week seems to have been considered as an advantage.
	17	Julpigoree, 25th „ „	7·06	Alternate rain and hot sun, with occasional heavy showers. Nothing could be finer than the prospects of the coming rice crop. Other crops promise well.
		Cooch Behar, 24th „ „	4·82	Wet in beginning of week, afterwards fine. Prospects continue to be good.
		Eastern Districts.		
DACCA DIVISION.	18	Dacca, 28th* Sep. 1874.	2·05	Plentiful rain all over the district. Crops very good.
	19	Fureedpore, 26th „ „	1·75	Excepting on Tuesday and Wednesday, rain throughout the week, and a severe storm on the afternoon of Friday. The water continues steadily falling all over the district, and the amun or late rice is in a very promising condition everywhere. The price of coarse rice is stationary at Goalundo, Bhanga, and Gopalgunge, and has slightly fallen at Fureedpore and Madareepore.
	20	Backergunge, 24th Sep. 1874.	2·65	Clear and hot. Prospects of crops good.
	21	Mymensingh, 25th Sep. 1874.	0·58	Bright and sunny. Heavy rain has again commenced since night of the 23rd, and the prospects of the late rice crop are exceedingly good.
	22	Sylhet	.....	Return not received.
CHITTAGONG DIVN.	23	Chittagong, 24th Sep. 1874.	2·13	Hot and steamy weather, with rain at intervals. The situation is the same as last week, except that transplanting is nearer completion. There has been a fair amount of rain during the week, and the sky is still threatening. Cholera reported from Satkania, in the sudder sub-division.
	24	Noakholly, 24th Sep. 1874	0·06	Weather for most part clear and very warm. The accounts so far received of the aous or early rice harvest are fairly satisfactory. The amun or late rice has been nearly transplanted, and promises well.
	25	Tipperah, 25th „ „	·46	Hot, still, and dry. No rain at Brahmunberiah sub-division. The late rice crop is reported in good condition in the eight southern thanas, but more rain is wanted in the four northern thanas. The outturn of the aous or early rice has been good.
	26	Chittagong Hill Tracts, 22nd Sep. 1874.	1·18	Cloudy every now and then. Excessively hot throughout the whole week. The paddy harvest still continues. Cotton plants are thriving, but they have not recovered the want of rain during July and August. Prospects, on the whole, fair.
		Hill Tipperah, 26th Sep. 1874.	0·25	Hot and cloudy; thunderstorm at 4 P.M., 23rd September. No change to report in the prospects of the crops. More rain wanted.
BEHAR.				
PATNA DIVN.	27	Patna, 28th* Sep. 1874	3·54	Rain from 20th to 26th and 28th September. Weather all that could be desired both for the paddy crop now on the land, and for the future prospects of the rubbee. Every appearance of more rain. Health of the district continues good.
	28	Gya, 26th „ „	0·80	Seasonable weather. Bhadoi or early crops harvested. Sathi paddy being reaped. Rice everywhere promising. Health generally good.

* Telegram of the 28th September, received on the same day, shows rainfall during the seven days immediately preceding.

No.	District and date of return.	Rainfall at Sudder Station in inches.	Character of the weather, state and prospects of the crops, and state of health at date.
BEHAR.—(*Contd.*)			
PATNA DIVISION.—(*Contd.*)			
29	Shahabad, 26th Sep. 1874	0·90	Clear and hot at commencement of the week. Rain during the last two days with high east wind. The *Hatya Nachatra* commenced on the night of the 25th. Cloudy and showery at the time of report, and much cooler. The prospects of all the crops continue excellent. The bhadoi or early crop is coming into the market. The present break in the weather is all that could be desired for the aughani or late rice, and for preparing the land for the rubbee crops.
30	Tirhoot, 26th „ „	0·97	Cloudy and warm. In the Mudhoobunnee sub-division, rainfall during the week is 0·12 inches. Prospects of paddy crops continue to be most excellent, but rain is still required in the high lands. The later sown *gamrhi* continues to be reaped in places; its outturn has been very poor through want of sufficient rain in the beginning of its growth. Telegraphed on the 28th, 15 inches (*sic*) of rain since Thursday noon; the rice crop is looked on as quite safe. In the Tajpore sub-division, rainfall 0·18 inches. Paddy still holds out, but except in the flooded tracts, will yield little or nothing without heavy *Hathya* rains. Amun or late rice still being planted. Tobacco transplanting begun. In the Hajeepore sub-division, bhadoi or early crop has been nearly harvested; it has turned out a splendid crop in all places in which it has not been destroyed by the late floods. The prospects of paddy are favorable, owing to a recent rainfall. In the Setamurhee sub-division, rainfall 0·30 inches. The rice plants are looking healthy. Cholera has abated in Shewhur. Fever prevalent as is usual at this season of the year. Report from Durbhunga has not been received. In the sudder sub-division, bhadoi or early crops have been harvested, and the outturn is expected to be from 10 to 12 annas. The late rain has done much good to the rice crop on high lands, and, if the rain continues a few days more the outturn will be an excellent one. Telegraphed on the 28th from Mozufferpore, rainfall from Friday morning to 6 A.M. of the 28th, 7·75 inches. Rain has been general in the western circle and elsewhere. The makai or Indian-corn has come into the market, and is selling at 23 seers per rupee.
31	Sarun 26th „ „	0·63	Hot and clear in the early part of the week; cloudy with showers since Thursday; both east and west wind. Weather still stormy and threatening. Rain more or less general throughout the district, except within the jurisdiction of Moharajgunge, an outpost of thana Bussuntpore, in the sudder sub-division; and Gopalgunge, an outpost of thana Burowlee; Roghunathpore and Goothni, outposts of thana Durowlee; in the Sewan sub-division, where there has been no rain. On the 21st there was a fall of 42 inches in part of the district where the previous rainfall had only been 22 inches, while at the same time there was none at all a few miles off. The bhadoi or early crops are being harvested and consumed, and coming into the markets. The aghani or late rice in the low lands is still doing well; in the higher lands it is being affected by drought. The late rain will have benefited the rice crop, but more is still anxiously looked for. Manufacture of indigo "khontee" (2nd cuttings) is still going on in some factories. Prices (wheat and common rice excepted) steady.
32	Chumparun, 25th Sep. 1874.	1·10	Very hot, bright, and sunny, with occasional heavy showers. General heavy rain set in on the day of report, much improving the prospects in the east and south-east. Elsewhere they continue most favorable.
BHAGULPORE DIVN.			
33	Monghyr, 26th Sep. 1874	1·98	High wind and rain. There has been a good rainfall during the past two days. The crop prospects generally are excellent.
34	Bhagulpore, 28th* „ „	6·20	Very heavy and general rain throughout the district. Was raining hard at the time of report. Rainfall at Banka, 5·04; Soopool, 11·09; Muddohpoora, 4·40. The aghani or late rice crop throughout is perfectly safe, and must be a fine one, with a little more rain in middle of October. The crop will be far above the average. General health very good.
35	Purneah, 26th „ „	7·43	High wind from east, and rain since Thursday. The late rain will do good to the winter rice crop, which is now secured. There is every prospect of an extraordinarily large harvest.
36	Sonthal Pergunnahs, 26th Sep. 1874.	4·56	Dry in sudder sub-division in early part of the week, then very favorable rain. At Deogurh 1·85; Rajmehal 1·1; Godda 4·32. A little more rain would do no harm in Rajmehal. Prospects everywhere good.
ORISSA.			
ORISSA DIVISION			
37	Cuttack, 28th* Sep. 1874	3·79	Weather continues warm and showery. Crops thriving. Public health good.
38	Pooree, 24th „ „	1·07	Cloudy with slight rain. The early rice crop is ripening, and partly being reaped; and outturn fair in the parts not affected by floods. The late rice crop is being weeded, and also transplanted where it was destroyed by flood. The rivers have fallen, and no fresh damage has been caused. The prospects of the crops are fair. Sugarcane is doing well, and promises a good crop. Mandia, arhur and nowberhi (pulses) are growing well. Teel (oil-seed) is being harvested with an indifferent outturn. Prices stationary. Public health fair.
39	Balasore, 25th „ „	·94	First half of the week hot and dry, followed by a showery day, and two days of constant rain. This rain has been very opportune, and has enabled cultivators to resume their weeding, which had been interrupted.

* Telegrams of the 28th September, received on the same day, shows rainfall during the seven days immediately preceding.

No.	District and date of return.	Rainfall at Sudder Station in inches.	Character of the weather, state and prospects of the crops, and state of health at date.
HOTA NAGPORE.			
	South-West Frontier Agency.		
0	Hazareebagh, 25th Sep. 1874.	1·3	Hot and sultry, with rain at intervals. The prospects continue good throughout the district. Gora dhan and murwa (millet) are being cut, and yielding an abundant harvest. Soorgoojah and kurthee are being sown, and other lands are being ploughed for the rubbee. Fever is becoming prevalent, but in other respects the public health is good.
41	Lohardugga, 26th Sep. 1874.	1·30	Seasonable weather. The harvest of bhadoi or early crops has, on the whole, been an excellent one, and the prospects of the late rice crop are very good indeed, but in Chota Nagpore Proper and Palamow. In the latter the lands are now being ploughed for rubbee crops. Prices easy. General health is good.
42	Singbhoom, 25th Sep. 1874.	1·85	Sunny during the first part of the week, cloudy latterly. Very favorable; crops looking exceedingly well. Outturn of gora rice a full average everywhere. General health good.
43	Manbhoom, 26th Sep. 1874.	1·43	Favorable, owing to the continued favorable state of the weather. The prospects of the crops have improved of late. There was a good fall of rain on the 24th instant, which has done much to improve the paddy on the high lands. The strong sun between the showers has had the effect of destroying the Bogi blight, with which the rice crops on these lands were attacked. These now are recovering, and may yet produce a crop, but it is not likely to be more than an 8-anna one. The health of the people and their condition are now good.

Published for general information.

CALCUTTA, STATISTICAL DEPT.,
The 29th September 1874.

R. KNIGHT,
Asst. Secy. to the Govt. of Bengal.

Weekly Report of Rainfall compiled at the Meteorological Reporter's Office.

Division.	District.	Station.	Rain from 6th to 12th Sept. 1874.	Rain from 13th to 19th Sept. 1874.	Rain from 1st January 1874. Inches.	Rain from 1st January 1874. Up to date.	Remarks.
BENGAL.			Inches.	Inches.		1874.	
	Western Districts.						
Burdwan	Burdwan	Burdwan	3·05	0·30	48·71	19th Sept.	
		Cutwa	5·39	1·32	41·35	ditto	
		Culna	3·87	Nil	38·67	ditto	
		Bood-bood	1·57	1·37	41·67	ditto	
		Raneegunge	0·70	Nil	31·60	ditto	
		Jehanabad	2·03	2·36	36·17	ditto	
	Bankoora	Bankoora	1·61	1·01	42·33	ditto	
	Beerbhoom	Sooree	3·75	2·31	48·34	ditto	
	Midnapore	Midnapore	3·21	0·18	34·36	ditto	
		Tumlook	2·45	Nil	43·53	ditto	
		Gurbeta	4·13	1·24	44·16	ditto	
		Contai, Dy. Collr.'s Office	6·96	0·24	58·57	ditto	
		Contai, Exe.-Engr.'s Office	8·50	Not rec.	62·28	12th Sept.	
	Hooghly	Hooghly	5·00	Nil	30·22	19th Sept.	
		Serampore	6·50	Nil	39·48	ditto	
	Howrah	Howrah	4·69	0·68	33·15	ditto	
	Central Districts.						
Presidency	24-Pergunnahs	Saugor Island	4·30	0·80	54·74	ditto	
		Calcutta	4·91	1·35	41·46	ditto	
		Alipore, Dispensary	6·89	1·24	43·84	ditto	
		Alipore, Jail	6·57	1·56	42·25	ditto	
		Busseerhaut	1·38	0·20	32·21	ditto	
		Baraset	1·60	1·03	37·78	ditto	
		Diamond Harbour	4·77	0·18	45·67	ditto	
		Barripore	3·01	0·01	38·60	ditto	
		Satkhira	2·46	1·99	31·87	ditto	
		Barrackpore	6·00	0·03	38·42	ditto	
		Dum-Dum	4·22	1·57	36·20	ditto	
	Nuddea	Kishnaghur	5·76	1·47	43·90	ditto	
		Bongong	2·20	0·95	31·72	ditto	
		Meherpore	4·70	1·25	42·07	ditto	
		Chooadangah	2·68	3·99	41·40	ditto	
		Kooshtea	4·30	1·40	42·32	ditto	
		Ranaghât	4·05	1·03	39·32	ditto	
	Jessore	Jessore	5·16	0·38	42·88	ditto	
		Narail	4·20	2·81	46·06	ditto	
		Khoolna	4·10	2·50	44·78	ditto	
		Jhenida	3·97	1·73	45·41	ditto	
		Bagirhat	3·15	2·75	44·12	ditto	
		Magoorah	6·29	0·55	41·55	ditto	
Rajshahye	Moorshedabad	Berhampore	1·63	3·25	36·46	ditto	
		Rampore Haut	7·61	Not rec.	48·49	12th Sept.	
		City Moorshedabad	1·72	0·32	35·64	19th Sept.	
		Junygpore	5·53	2·38	47·56	ditto	
		Azimgunge	2·15	0·43	39·42	ditto	
		Lalgolla	Not rec.	4·35	39·95	ditto	Not rec. 6th to 12th Sept.
	Dinagepore	Dinagepore	5·86	0·61	56·58	ditto	
	Maldah	Maldah	5·06	2·23	45·87	ditto	
	Rajshahye	Bauleah	2·57	4·34	40·00	ditto	
		Nattore	2·19	2·3[illegible]	61·03	ditto	
	Rungpore	Rungpore	4·70	1·12	72·16	ditto	
		Bhowanigunge	4·74	6·33	54·61	ditto	
		Titalya	10·76	10·40	103·32	ditto	
	Bogra	Bogra	6·52	2·30	71·15	ditto	
	Pubna	Pubna	2·10	2·69	45·81	ditto	
		Serajgunj	6·11	3·84	48·90	ditto	
Cooch Behar	Darjeeling	Darjeeling, Telegraph Office	Not rec.	Not rec.	84·71	31st Aug.	
		Darjeeling, Hospital	ditto	ditto	82·96	5th Sept.	
	Julpigoree	Julpigoree	10·94	22·24	121·63	19th Sept.	
		Bodah	8·16	5·20	103·80	ditto	
		Buxa, Commissioner's Office	15·96	14·03	196·42	ditto	From 12th April.
		Buxa, Civil Surgeon's "	Not rec.	13·55	189·55	ditto	Not rec. 6th to 12th Sept.
	Cooch Behar Tributary State	Cooch Behar	11·61	8·96	135·64	ditto	

District.	Station.	Rain from 6th to 12th Sept. 1874.	Rain from 13th to 19th Sept. 1874.	Rain from 1st January 1874. Inches.	Rain from 1st January 1874. Up to date.	Remarks.
NGAL.—(*Continued.*)						
Eastern Districts.		Inches.	Inches.		1874.	
Dacca ...	Dacca ... Telegraph Office ...	Not rec.	Not rec.	40·60	5th Sept.	
	Dacca ... Hospital ...	4·98	0·09	45·81	19th Sept.	
	Moonsheegunge	4·86	0·13	54·91	ditto	
	Manickgunge	7·25	0·19	43·98	ditto	
Fureedpore ...	Fureedpore	8·47	0·95	53·85	ditto	
	Goalundo	7·62	0·32	44·47	ditto	
	Madaripore	Not rec.	1·85	51·95	ditto ...	Not rec. 12th to 6th Sept.
Backergunge ...	Burrisal	3·58	0·67	52·57	ditto	
	Perozepore	Nil	3·35	39·01	ditto	
	Patooakhally	Nil	2·76	66·85	ditto	
	Dowlatkhan	Nil	0·65	69·63	ditto	
Mymensingh ...	Mymensingh	5·51	1·55	67·41	ditto	
	Jamalpore	3·21	2·95	53·10	ditto	
	Atia	6·50	3·40	44·33	ditto	
	Kishoregunge	5·53	3·54	60·95	ditto	
Sylhet ...	Sylhet	16·40	7·19	130·88	ditto	
Chittagong ...	Chittagong Telegraph Office	6·40	2·40	73·39	ditto	
	Chittagong Jail ...	6·65	3·06	69·29	ditto	
	Cox's Bazar	Not rec.	Not rec.	80·15	5th Sept.	
Noakholly ...	Noakholly	11·09	2·29	90·56	19th Sept.	
Tipperah ...	Comillah	4·75	1·35	62·85	ditto	
	Brahmunberiah	2·12	0·48	42·61	ditto	
Chittagong Hill Tracts	Rungamatee Hill ...	3·28	4·19	60·17	ditto	
Hill Tipperah ...	Hill Tipperah	3·22	1·52	51·96	ditto	
HAR.						
Patna	Patna	3·14	0·32	38·41	ditto	
	Behar	0·70	Nil	34·33	ditto	
	Barh	0·54	Nil	28·31	ditto	
	Dinapore ... Jail ...	2·60	0·40	42·60	ditto	
	Dinapore ... Cantonment ...	2·55	0·35	42·57	ditto	
Gya	Gya	1·21	Nil	39·87	ditto	
	Nowadah	1·90	1·25	47·45	ditto	
	Arungabad	6·04	0·30	56·27	ditto	
	Jehanabad	0·75	Nil	44·31	ditto	
Shahabad	Arrah	Not rec.	Not rec.	42·71	5th Sept.	
	Sasseram	ditto	ditto	41·70	ditto	
	Buxar	ditto	ditto	38·59	ditto	
	Bhubooah	ditto	ditto	54·48	ditto	
Tirhoot	Mozufferpore	1·24	0·68	31·67	19th Sept.	
	Durbhunga	4·25	0·37	45·47	ditto	
	Hajeepore	2·46	Nil	39·07	ditto	
	Mudhoobunnee	4·04	0·80	37·55	ditto	
	Seetamurhee	0·86	1·81	31·86	ditto	
	Tajpore	0·71	0·68	33·25	ditto	
Sarun	Chupra	Not rec.	Not rec.	35·14	5th Sept.	
	Sewan	ditto	ditto	33·87	ditto	
Chumparun ...	Motiharee	2·57	0·15	35·31	19th Sept.	
	Bettiah	1·68	Not rec.	43·49	12th Sept.	
Monghyr	Monghyr	3·48	1·42	46·06	19th Sept.	
	Begoo Serai	0·23	0·01	24·10	ditto	
	Jamooee	0·50	0·76	39·95	ditto	
Bhagulpore ...	Bhagulpore	0·87	0·11	38·47	ditto	
	Soopool	4·12	2·05	53·21	ditto	
	Muddehpoora	3·30	2·90	53·08	ditto	
	Banka	0·84	2·02	41·16	ditto	
	Sanborsa	5·22	0·63	50·70	ditto	
Purneah	Purneah	2·98	2·04	56·93	ditto	
	Kissengunge	3·76	4·25	77·40	ditto	
	Arrareah	2·34	Not rec.	68·45	12th Sept.	
Sonthal Pergunnahs...	Deoghur	8·14	0·27	46·27	19th Sept.	
	Rajmehal	6·90	0·80	35·70	ditto	
	Nya Doomka	4·36	0·71	48·03	ditto	
	Godda	4·34	4·45	36·00	ditto	

Division.	District.	Station.	Rain from 6th to 12th Sept. 1874.	Rain from 13th to 19th Sept. 1874.	Rain from 1st January 1874.		Remarks.
					Inches.	Up to date.	
ORISSA.			Inches.	Inches.		1874.	
Orissa.	Cuttack ...	Cuttack ... Telegraph Office	3·30	1·60	57·46	19th Sept.	
		Cuttack ... Hospital ...	5·07	3·00	70·72	ditto	
		Jajpore	4·25	2·50	48·15	ditto	
		Kendrapara	1·80	0·20	36·80	ditto	
		Jugatsingpore	0·70	0·40	38·50	ditto	
		False Point	5·40	0·25	57·06	ditto	
	Pooree	Pooree	2·41	0·44	42·44	ditto	
		Khoordah	5·59	2·80	58·87	ditto	
	Balasore	Balasore	3·98	Nil	39·20	ditto	
		Bhuddruck	6·12	2·43	45·15	ditto	
		Jellasore	6·52	0·17	55·83	ditto	
		Sorah	6·91	0·56	50·07	ditto	
		Chandbally	2·55	0·82	42·82	ditto	
	Cuttack Tributary Mehals	Sambalpore	0·50	1·26	62·92	ditto	
	CHOTA NAGPORE.						
	South-Western Frontier Agency.						
	Hazareebagh ...	Hazareebagh ... Jail ...	3·71	0·03	48·18	ditto	
		Hazareebagh ... Dispensary ...	3·59	0·09	53·09	ditto	
		Pachumba	4·91	0·23	47·54	ditto	
	Lohardugga ...	Ranchee	3·42	2·25	50·85	ditto	
		Palamow	4·35	1·10	61·30	ditto	
	Singbhoom ...	Chyebassa	1·15	1·28	48·65	ditto	
	Manbhoom ...	Purulia	9·25	Not rec.	40·62	12th Sept.	
		Govindpore	3·97	ditto	48·22	ditto	
	ASSAM & ADJACENT HILLS.						
	Cachar ...	Koyah	7·29	2·92	98·66	19th Sept.	
	Seebsaugor ...	Seebsaugor	1·09	Not rec.	116·85	12th Sept	
		Golaghât	1·84	ditto	88·60	ditto	
		Jorehaut	1·20	ditto	96·25	ditto	
		Nazeerah	Not rec.	ditto	111·60	5th Sept.	
		Deopanie	ditto	ditto	90·74	ditto	
		Hattiepootie	ditto	ditto	100·35	ditto	
		Suntock	ditto	ditto	118·06	ditto	
		Mazengah	ditto	ditto	103·50	ditto	
		Cherideo	ditto	ditto	114·02	ditto	
		Benares	1·89	ditto	53·83	12th Sept.	
		Akyab	4·70	4·70	115·60	19th Sept.	

CALCUTTA,
The 26th September 1874.

W. G. WILLSON,
Offg. Meteorological Reporter to the Govt. of Bengal.

Meteorological Telegraphic Report for the period, 20th to 26th Sept. 1874.

Station	Date.	Hour.	Barometer reduced to 32°.	Barometer reduced to sea-level.	Thermometer. Dry.	Thermometer. Wet.	Humidity, Sat. =100.	Wind. Direction.	Wind. * Velocity.	Rain.	Clouds.	Weather Initials
Pta.	Sept. 20th	10	29·764	29·782	88·0	81·3	74	S S E	...	...	K	
		16	29·638	29·656	88·5	82·3	76	S S E	...	...	K	
	21st	10	29·700	29·718	88·0	81·0	72	S	...	...	K	
		16	29·556	29·574	90·5	82·3	69	S S E	...	...	K, C	
	22nd	10	29·724	29·742	89·0	82·0	73	S E	...	...	K	
		16	29·571	29·589	93·3	82·5	60	S E	...	...	K	
	23rd	10	29·646	29·664	88·6	83·0	77	E S E	...	...	S	
		16	29·518	29·536	81·5	79·5	91	N W	...	2·04	.....	o
	24th	10	29·649	29·667	81·0	79·0	91	S E	...	0·31	...	o
		16	29·548	29·566	80·5	79·0	93	S S W	...	0·27	.....	o, d
	25th	10	[illegible]8	29·706	81·2	79·7	93	S E	...	0·20	.....	o, d
		16	29·6[illegible]1	29·599	83·8	81·4	89	S S E	...	0·13	.....	o
	26th	10	29·764	29·782	77·5	76·8	96	S S E	...	0·42	.....	o, r
		16	29·659	29·677	79·7	78·5	95	S by E	...	0·04	.....	o
Saugor Island.	Sept. 20th	10	29·770	29·776	88	81	72	S	4·0	...	N	b, v
		16	29·657	29·663	87	80	72	S	10·2	...	KS	b, v
	21st	10	29·753	29·759	87	81	76	S	3·1	0·10	N	b, v
		16	29·647	29·653	83	81	91	S E	8·8	...	N	b, , scuds.
	22nd	10	29·720	29·726	88	81	72	N E	2·0	..	N	b, v
		16	29·589	29·595	88	81	72	S S E	3·3	0·40	N	b, v, i, u
	23rd	10	29·662	29·668	86	82	83	S E	2·8	0·30	N	b, v
		16	29·541	29·547	87	82	79	S	5·9	...	N	o, t, u
	24th	10	29·643	29·649	82	79	87	S E	5·0	0·90	N	o
		16	29·544	29·550	83	79	83	S E	11·2	0·10	N	v, w, g
	25th	10	29·675	29·681	85	80	79	S E	5·1	0·30	N	o, p, u, scuds.
		16	29·576	29·582	84	81	87	S E	14·8	0·10	.....	o, p, v
	26th	10	29·777	29·783	81	79	91	S	6·9	0·60	N	o, r
		16	29·671	29·677	82	79	87	S E	8·9	0·10	N	d, o
Chittagong.	Sept. 20th	10	29·720	29·812	85	81	83	S S E	2·1	0·60	C, CK	b, r
		16	29·608	29·700	85	80	79	N W	4·0	...	KS	r, t
	21st	10	29·651	29·743	85	79	75	S	2·3	...	K	b, v
		16	29·621	29·713	84	80	83	W N W	7·5	...	K, KS	g
	22nd	10	29·660	29·752	86	81	79	W N W	1·9	...	K	b, v
		16	29·506	29·598	85	80	79	W S W	5·0	...	KS	v
	23rd	10	29·583	29·675	84	79	79	E N E	3·4	0·70	KS	g
		16	29·492	29·584	85	81	83	S S W	4·8	...	K, KS	u
	24th	10	29·641	29·733	85	79	75	E	3·9	0·70	CK, K	b, v
		16	29·568	29·661	79	78	95	E S E	6·0	0·90	N	r, t,
	25th	10	29·705	29·797	83	78	78	E	5·1	...	KS	v
		16	29·608	29·700	85	80	79	S S W	11·8	...	CK	b, v
	26th	10	29·709	29·861	85	80	79	S	3·7	...	K	b, v
		16	29·695	29·788	81	78	86	S W	12·5	...	K, KS	u
Madras.	Sept. 19th	10	29·770	29·800	86	77	64	W by S	10	0·02	.....	b, c
		16	29·661	29·691	89	80	66	N N W	4	...	.....	c
	20th	10	29·816	29·846	83	77	75	W by S	6	0·01	.....	o
		16	29·676	29·706	85	77	68	W	4	...	.....	o
	21st	10	29·736	29·766	85	75	60	W by S	13	...	.....	cloudy.
		16	29·591	29·621	89	78	59	S W by W	12	...	.....	c
	22nd	10	29·695	29·725	84	75	64	W S W	9	...	.....	o
		16	29·577	29·607	78	75	86	N W	7	...	.....	cloudy.
	23rd	10	29·672	29·702	84	78	75	W S W	9	0·30	.....	cloudy.
		16	29·561	29·591	87	78	65	N W by W	6	...	.....	c
	24th	10	29·690	29·720	82	75	70	S W by W	9	...	.....	o
		16	29·585	29·615	86	77	64	S W by W	7	...	.....	cloudy.
	25th	10	29·716	29·746	85	73	54	S W	12	...	.....	cloudy.
		16	29·592	29·622	90	76	50	S W by S	11	...	.....	c
Cuttack.	Sept. 20th	10	29·678	29·760	86	81	79	N N E	0·8	...	C, KS	
		16	29·564	29·646	86	81	79	W	2·5	...	C, KS, N	
	21st	10	29·626	29·708	88	81	72	N E	1·4	...	C, CK	
		16	29·492	29·574	89	81	69	S E	2·8	...	C, K, N	
	22nd	10	29·616	29·698	87	80	70	E N E	2·2		K, C	
		16	29·507	29·589	86	81	79	N E	5·2	0·10	CK, N	
	23rd	10	29·596	29·678	86	81	79	N E	2·6	...	CK, KS, C	
		16	29·503	29·586	82	79	87	S E	1·8	0·60	CS, C	v
	24th	10	29·545	29·627	83	79	83	E N E	0·8	...	C, CK, N	
		16	29·445	29·528	81	78	86	S S E	5·1	...	C, CS, N	
	25th	10	29·607	29·690	81	78	86	N E	2·0	0·50	KS, N,	p
		16	29·457	29·539	86	79	72	S S E	2·9	0 10	C, CK, N	
	26th	10	29·664	29·747	82	79	87	E S E	1·7	0·30	N	c
		16	29·553	29·635	83	79	83	S	3·7	...	K, N, C	
Akyab.	Sept. 20th	10	29·796	29·817	85	80	79	N E	2·1	1·00	.....	b
		16	29·669	29·690	85	80	79	E	4·8	...	.....	b
	21st	10	29·719	29·740	88	81	72	S E	2·1	...	.....	b
		16	29·580	29·601	86	81	79	S	5·5	...	.....	b
	22nd	10	29·712	29·733	85	81	83	E	1·3	0·20	.....	g
		16	29·567	29·588	86	82	83	S W	2·5	...	.....	b
	23rd	10	29·677	29·698	84	79	79	S E	2·7	0·10	.....	b
		16	29·588	29·610	82	80	91	S	6·1	...	.....	d
	24th	10	29·747	29·769	80	79	95	S S E	5·2	1·80	.....	d
		16	29·672	29·693	84	79	79	S	8·5	...	.....	d, b
	25th	10	29·814	29·835	84	81	87	S E	5·6	0·40	.....	b, g
		16	29·712	29·733	84	80	83	S W	6·0	...	.....	b
	26th	10	29·851	29·872	85	88	83	S E	3·3	0·20	.....	b
		16	29·737	29·758	86	81	79	E	6·5	...	.....	b

* Velocity of wind in miles per hour.

CALCUTTA,
The 26th September 1874.

W. G. WILLSON,
Offg. Meteorological Reporter to the Government of Bengal.

Results of the Meteorological Observations taken at the Surveyor-General's Office, Calcutta, from 15th to 21st September 1874.

Month.	Date.	Mean reduced barometer.	Thermometer. Highest reading.	Thermometer. Lowest reading.	Thermometer. Max. solar radiation.	Mean dry bulb.	Mean wet bulb.	Computed mean dew-point.	Mean degree of humidity.	Wind. Prevailing direction.	Wind. Max. pressure.	Wind. Daily velocity.	Rain.	Moon's phases.	General Remarks.
		Inches.	°	°	°	°	°	°			lb	Miles.	In.		
Sept.	15th	29·731	89·0	79·5	145·0	83·4	80·5	78·5	0·86	S W & S by W	...	114·4	...	...	Cirri and cirro-stratus, cumuli, and overcast. Sheet lightning on north-east at 10½ P.M.
	16th	·759	87·0	80·5	126·5	83·0	80·7	79·1	·90	S by W & S by E	...	130·5	...	...	Overcast; cirro cumuli and stratous. Thunder at 2½ P.M.
	17th	·726	90·5	79·5	146·7	83·7	80·2	77·7	·83	S by E & S	...	108·8	...	...	Clear, cumuli and [illegible]. Sheet lightning north from 7 to [illegible] P.M.
	18th	·656	90·0	80·0	147·9	84·4	80·6	77·9	·81	S by E & S	...	124·7	...	...	Clear, cirri and cumuli.
	19th	·662	90·3	81·0	143·5	84·0	81·0	78·9	·85	S by E & S	...	127·5	...	☽	Clear, cumuli and cirri. Sheet lightning on north-west at 7 P.M.
	20th	·696	91·7	80·5	147·3	84·8	81·0	78·3	·81	S & S S E	...	91·8	...	...	Cirri and cumuli. Drizzled at 2 P.M.
	21st	·642	91·6	81·0	143·2	85·4	81·1	78·1	·80	S	...	72·0	...	...	Clear, cumuli and [illegible]. Drizzled at 5 P.M.

The mean barometer as likewise the dry and wet bulb thermometer means are derived from the twenty-four hourly observations made during the day.

The dew-point is computed with the Greenwich constants. The figures in column 10 represent the humidity of the air, the complete saturation of which being taken as unity. The receiver of the lower raingauge is 1½ feet, and that of the anemometer 70 feet 10 inches above the level of the ground. The velocity of wind, as indicated by Robinson's anemometer, is registered from noon to noon.

The extreme variation of temperature during the past seven days	...	° 12·2
The maximum temperature during the past seven days	...	91·7
The maximum temperature during the corresponding period of the past year	...	91·0
The mean humidity during the past seven days	...	0·84
The mean humidity during the corresponding period of the past year	...	0·84
		Inches.
The total fall of rain from 15th to 21st ... by lower rain gauge	...	Nil
The total fall of rain from 15th to 21st ... by anemometer gauge	...	Nil
Ditto ditto ditto, average of twenty previous years	...	2·80
Ditto ditto between the 1st January and the 21st September	...	12·45
Ditto ditto ditto, average of twenty previous years	...	59·50

GOPEENAUTH SEN,
In charge of the Observatory.

The 26th September 1874.